




बृहन्मुंबई महानगरपालिका

MUNICIPAL  
CORPORATION OF  
GREATER BOMBAY

# know your ward development plan 'K'/WEST WARD



---

● 1st COVER PAGE

SHAHAJI RAJE ( ANDHERI WEST ) MUNICIPAL SPORTS COMPLEX

● BACK COVER PAGE

GOVT. OF INDIA CENTRAL INSTITUTE OF FISHERIES EDUCATION

SHIVAJI STATUE JUHU BEACH



---

## **FOREWORD**

The Municipal Corporation of Greater Bombay is an autonomous Body, established under the provisions of Bombay Municipal Corporation Act, 1888 to administer the civic affairs of the Bombay City. The Municipal Commissioner is the Chief Executive Head of this Body and is responsible for providing and maintaining civic services in the city.

As per the provisions of Bombay Town Planning Act, 1954, it was necessary for the Municipal Corporation to prepare a Development Plan for Greater Bombay area. Such a plan was, therefore, prepared which came into force in 1967. This Development Plan however, was not effective as it did not involve any public participation and relied entirely on the Municipal Corporation to generate resources to meet the cost of acquisition of land, removal of encumbrances and development of the amenities. Moreover, there was no specific provisions available to raise the funds solely for the purpose of implementation of the Development Plan.

Keeping in view of the weaknesses of the First Development Plan, the Municipal Corporation has now revised the said Development Plan. The Revised Development Plan has already come into force and is effective upto year 2001. This plan involves public participation and there are such provisions in the said Development Plan and the Development Control Regulations, 1991, sanctioned alongwith the said plan that it would be possible now for the Municipal Corporation to implement the said plan without such financial liability.

It is felt that the citizens should be made aware of the broad outline of the Development Plan and the Development Control Regulations, 1991, so that they would be able to understand and participate more effectively in the implementation of the said Development Plan.

For the sake of convenience and to make it more effective it is proposed to prepare a booklet 'Know Your Ward Development Plan' for each Municipal Administrative Ward and print it for the benefit of general public.

We have great pleasure to publish the booklet in this series titled 'Know Your Development Plan for K/West Ward'. We are sure that it will help citizen to understand the basic characteristics of 'K/West Ward', the amenities already existing in the Ward and the amenities proposed to be developed in the Revised sanctioned Development Plan. It is hoped that the citizens would make full use of this booklet and help the Municipal Corporation in implementing the Development Plan for betterment of this great metropolis.

**V.N. ZURALE**  
CH.E. (D.P.)


**A.N. KALE**  
DIR. (E. S. & P.)

**SUDHA BHAVE**  
ADDL. MUN. COMMISSIONER

**S. G. KALE**  
MUNICIPAL COMMISSIONER



ANDHERI FLYOVER



## KNOW YOUR WARD

### K/WEST WARD

#### DEVELOPMENT PLAN

##### 1. BACKGROUND :

Three and half centuries ago, Bombay was a group of seven tiny islands predominantly inhabited by Kolis and the main trades were fishing, agriculture and coconut plantation etc. In 1667, these island were taken on lease by the East India Company for the purpose of trade and commerce. They established a port, being the most suitable location and the same was constructed where the Gateway of India

stands today. This started the development of Bombay City, which has now grown into metropolis.

Earlier the limit of Municipal Corporation was confined to City area only. The Suburban areas which are now comprised of L, M, N, H and K wards were merged and brought within the jurisdiction of the Corporation in the year 1950, whereas the extended suburb areas comprising of 'S', 'T', 'P' & 'R' Wards were merged within the Corporation limit in the year 1957. With the passage of time with all around development, the area within the

PRIME RESIDENTIAL AREA, LOKHANDWALA COMPLEX AND SHASTRI NAGAR



---

jurisdiction of the Corporation now called as Greater Bombay, has grown into the great metropolis with the population of around 1 crore.

The City has been divided into administrative wards for the purpose of local administration. K/Ward admeasure 23.29 sq. kms. in area. It is bounded by Arabian Sea on West side, Western Railway on East side, Oshiwara Bridge/ Nalla on North side and Milan Subway on South side. It is accessible from Western Railway's Vileparle, Andheri & Jogeshwari station directly. As per the census of 1991, the population of K/ West Ward is 5,47,121.

## **2. CHARACTERISTICS :**

The area of K/West Ward was added in 1950 to the Greater Bombay and as such, development is of mixed type i.e. there are Gaothans and Koliwadass existing like Versova, Juhu, Ambivli etc. as also, there are newly constructed multi-storeyed buildings. This Ward has become a prime residential locality over the years. Since most of the area is in Residential Zone, there are no major administrative offices of Central Government or State Government. However, the Fisheries Institute of the Government of India, aerated lagoons (part of sewerage project) are situated in this Ward.

The Ward contains the oldest Gaothans and Koliwadass, like Juhu Koliwada, Versova Koliwada, Madh Koliwada and Ambivali & Bandivali

Gaothans. The development in this area is very old, and structure are mostly ground plus one storey. The residents are the native people having business mainly connected with fishing industries.


The Ward contains the longest coastal beach from Juhu Koliwada upto Versova having a length of @ 8 kms. which is practically unencumbered. The famous Juhu beach is the part of the coastal beach and one of the tourist attraction. There are many starred hotels, developed along this coastal beach considering the tourist inflow. Predominantly, many residential developments are also taking place alongwith coastal beach on the lands, which are mostly Government lands.

This ward has the only Flying Club of Bombay popularly known as Juhu Flying Club. This is the first airport in India where the first flight was landed by Late Sir J.R.D. Tata in 1928. This Ward has the famous institutes of education like S.N.D.T. University, the Bhavan's education complex which includes the Sardar Patel Engineering College, B.M.' Poly-technique, N.M. & Mithibai College etc.

The predominant features of the Ward are as under :

1. District Commercial Centres at Oshiwara and Bandivali, where the BMRDA has been appointed as a Planning Authority.





J.V.P.D. SCHEME, GULMOHAR ROAD LOKHANDWALA COMPLEX

2. The MHADA's layouts at Oshiwara and Versova villages.
3. The Collector's layout at Versova village.
4. This Ward has longest coastal beach as explained earlier and many starred hotels have come up along side.
5. Shahaji Raje Sports Complex has been constructed at J.P. Road, Andheri (West) to satisfy the needs of the Western Suburbs for the sports activities.
6. The biggest public hospital known as Cooper Hospital is situated in this Ward and it is also served by the technically advanced private Hospital such as Nanavati Hospital.
7. The J.V.P.D. Scheme which is very posh locality and predominatly residential in nature.
8. The Wireless Station near Chandan Cinema.
9. The Bhavan's educational complex which includes the Sardar Patel Engineering College.
10. S.N.D.T. University.

The K/West Ward is served with net work of roads, which includes 5 major roads as under :

1. Swami Vivekanand Road
2. Jai Prakash Road
3. Vaikunthlal Mehta Road
4. Andheri-Oshiwara Link Road
5. Juhu Road.

The K/West Ward is centrally located in the Western Suburbs and as such, provides a link between Southern Bombay and Northern Bombay through the major link roads, like S.V. Road, Juhu Road, North-South Link Road etc.


Considering the heavy vehicular traffic, being a predominately higher class

residential area, the J.P. Road and 10th Road in Vile Parle are already concretized, whereas remaining link roads are being concretized stagewise.

### 3. DEVELOPMENT PLAN - 1967

As per the provisions of the Bombay Town Planning Act 1954, the development plan of Greater Bombay was first prepared by the Municipal Corporation for the areas within their Jurisdiction. The development plans of various wards were sanctioned in the year 1967. The development plan includes zoning for Residential, Commercial, Industrial and No Development Zone. It also includes reservations for various public amenities and utilities. However, number of

PALMGROVE STARRED HOTEL ALONG COASTAL BEACH





---

reservations proposed were less. It also included a proper net-work of proposed roads.

**3.1.** Due to financial stringency and various other constraints, the development plan of 1967 could be implemented to a very small extent by the Municipal Corporation. As a result, only very few reservations could be developed in this Ward.

**4. REVISED DEVELOPMENT PLAN - 1991.**

After sanctioning of the early development plan, there were number of changes in policies, which were taken into account while preparing the development plan. Further in the

meantime, the M.R. & T.P. Act came into force replacing Bombay Town Planning Act, 1954, which also provides for appointment of a Regional Authority. The Government, therefore, appointed Bombay Metropolitan Regional Development Authority to look after the development of various areas surrounding Bombay and also lay down policies and guide-lines for development within City of Bombay.

**4.1.** The State Government has also sanctioned the Development Control Regulations, 1991 and the same have come into effect from 25.3.1991.

**4.2.** The list of existing amenities and sites reserved for proposed amenities

*JUHU FLYING CLUB, PAWAN HANSA*





VERSOVA KOLIWADA, FISH DRYING YARD, GAOTHAN

in K/West Ward is given in Appendix I. This is a summary statement, which includes the number of existing and proposed amenities and the corresponding area in sq. mts. Further, the entire K/West Ward is having 17.58 sq. km. 0.6727 sq. km., 1.158 sq. km., 3.87 Sq. km. of area in Residential, Commercial, Industrial and "No Development Zone" respectively.

#### 5. **IMPLEMENTATION OF REVISED DEVELOPMENT PLAN :**

The revised Development Plan is for a period of 20 years from 1981 to 2001. Due to several difficulties, the plan

came to be sanctioned only in 1993. As such, a short time is available for implementation. It will be, therefore, necessary for the Municipal Corporation to prepare a phase-wise programme to develop the amenities shown in the Development Plan within the planned period.

#### 6. **MECHANISM FOR DEVELOPMENT :**

The proposed amenities can be developed in the following manner.

6.1. The Municipal Corporation can acquire the plot under the provisions of the M.R. & T.P. Act, remove the

---

encumbrances thereon by rehabilitating the authorised occupants elsewhere and developing the amenity as per the requirement of the local population. The Corporation has to incur the cost of acquisition, rehabilitation and development. This was the basic principle adopted for implementation of the Development Plan sanctioned in 1967. As the Municipal Corporation could not provide adequate financial resources, the amenities could not be developed to the desired extent. In order to facilitate, specific provisions have been made in D.C. Regulations, which will speed up the development of such reserved sites for the specific purposes without incurring any expenditure by the Corporation and will minimize acquisition procedure which is costly and time consuming.

**6.2.** Under Regulation No. 9, a list of public amenities has been given, which can be developed by the owner and handed over to the Municipal Corporation or other Appropriate Authority as the case may be, free of cost. The owner can then develop the plot for the permissible users in the zone, to its fullest extent (treating the amenity free of F.S.I.). Thus, the Municipal Corporation or the Appropriate Authority will get the constructed amenity without incurring any expenditure. The said regulation also provides for the Municipal Corporation to hand over the constructed amenity to any registered institution or trust for operation and maintenance. Due to this regulation,

many reservations such as Shopping Centre, Maternity Home, Municipal Chowky, General Hospital, Library etc. will be available to Corporation for benefit of public at large.

**6.3.** An important provision has been made under the D.C. Regulation No. 34 for grant of "Transferable Development Rights" (TDR). Under this provision, if the owner removes the encumbrances on the plot under reservation, levels the plot under reference, puts a compound wall with a gate and hands it to the Corporation or the State Government as the case may be, free of cost, he is entitled to get the development rights in the form of full F.S.I. of the plot handed over, to be used elsewhere. For the purpose of utilization of the transferrable F.S.I., the Greater Bombay area is divided into 2 zones i.e. Receiving Zone and Non-Receiving Zone. As such, transferable F.S.I., can be used only in the Receiving Zone. The entire city and the area between the S.V. Road and Western Express Highway in the Western Suburbs and area between L.B.S. Marg and Central Railway Main Line in the Eastern Suburbs have been placed in the Non-receiving Zone. The transferrable F.S.I., therefore, will not be allowed to be used in these areas. This provision will enable the Municipal Corporation/State Government to take over plots free of cost, for which the benefit of D.C. Regulation No. 9, (accommodation reservation) is not available.



**6.3.1.** The D.C. Regulation No. 34 also allows the owner to hand over the plot as specified above alongwith the constructed amenity thereat, as per the requirements of the concerned authority. Under such circumstances, the owner is entitled to have further additional F.S.I. (Transferable) equivalent to the built up area of the amenity constructed. This Regulation No. 34 not only provides for taking over the reserved plot free of cost but also enables the concerned authority to get the amenity constructed thereon, free of cost.

**6.3.2.** As far as K/West Ward is concerned, the land cost has escalated in consonance with the general escalation of land cost in Greater Bombay. Therefore, the provision of T.D.R. generating from this area toward Northern side, etc. will not be very attractive. However, since the amenity reserved for Ward are likely to be cleared and the F.S.I. can be utilized within the Ward, there is likelihood of such amenities coming into Municipal possession in lieu of grant of T.D.R. Moreover, quite a much area of this Ward is in receivable zone for T.D.R. and as such, T.D.R. generated from the Island City of 'H' & 'M' Wards is likely to be utilized on these lands. Considering this, the residential development in this locality is bound to get a boost in coming year.

**6.4.** As regards the sites reserved for Public Housing/High Density Housing, the D.C. Regulation No. 9 allows this reservations to be developed by the

owner, subject to certain conditions. The most important condition being that 10% of the tenements of 180 sq.ft. carpet area be handed over to the Municipal Corporation for accommodating the Project affected people, who are required to be shifted due to the development of reservations, including widening of roads etc. The owner however, is entitled to get the construction cost of each tenement plus 15% profit thereon. Public Housing reservations in the Ward could be developed by taking advantage of this provision.

**6.5** Few areas in this Ward is situated in an Industrial Zone. However, in view of the provisions of the D.C. Regulation No. 56/57, this land can be allowed to be developed for commercial/ residential purposes. As such, the industrial activity may receive stagnation and commercial/residential development in this Ward is likely to get impetus.

## **7. AUTHORITIES RESPONSIBLE FOR IMPLEMENTATION :**

Since the revised Development Plan is required to be implemented within a span of years, it is necessary that the proper phase-wise programme is prepared taking into consideration the priorities of the local population. It is, therefore, advisable that the entire Ward is divided into suitable sectors and the priorities are fixed for development of amenities therein. Based on these sectorwise priorities, a final priority list for the entire Ward can be prepared. Since the preparation of priority list is

- 
- directly related to the local needs, the W.Os/Zonal D.M.Cs should prepare such a priority list in consultation with sectional heads in the Ward and the local Councillors, elected representatives and local community.

**7.1.** The Office of the Ch. Engineer (Development Plan) will prepare yearwise priority list for availing T.D.R. and publish the same for the benefit of owners of the reserved plots (such publication of yearly priority list of availing T.D.R. is obligatory under the provision of D.C. Regulation No. 34).

**7.2.** It will also be necessary to take timely steps to develop the plots made available under the T.D.R. facility or to put to use the constructed amenity either under T.D.R. facility or under accommodation reservation. The Zonal D.M.C., W.O. and the Local Councillors will have to take a lead and play a constructive role in fuller implementation of the Development Plan of the Ward thereby making available amenities and facilities to residence of the locality.

## APPENDIX - I

'K' WEST WARD

**STATEMENT OF EXISTING AND PROPOSED AMENITIES  
IN THE SACTIONED REVISED DEVELOPMENT PLAN 1981-2001**

Sr. No.	Amenity	Existing Amenities		Amenities proposed in the revised sanctioned Development Plan		Total Proposed + Existing		Remarks
		No.	Area in sq. mts.	No.	Area in sq. mts.	No.	Area in sq. mts.	
1.	<b>Open space</b>							
	Recreation Ground, Parks, Playground, Studio, Swimming, Pools, Amenity Open Spaces Garden							
	Total	46	2,46,162	210	14,64,950	256	17,11,112	
2.	<b>Education</b>							
a)	Municipal Primary and Private Primary School	20	43,792	44	1,30,372	64	1,71,164	
b)	Secondary School	29	1,85,241	29	1,11,927	58	2,97,168	
c)	College & Polytechnique Technical & Others	16	2,25,995	10	1,46,730	26	4,20,791	M2
d)	Hostels	—	—	4	21,679	4	21,679	M2
3.	<b>Medical Relief</b>							
a)	General Hosp. & Specific Hospitals	8	92855	3	23596	11	116451	
b)	Maternity Home	3	8807	8	24766	11	33573	
c)	Dispensary	4	2389	16	18,302	20	20891	
d)	Medical Centre	—	—	1	660	1	660	
e)	Sanitorium	—	—	—	—	—	—	



**APPENDIX - I (Cont.)**
**'K' WEST WARD**

Sr. No.	Amenity	Existing Amenities		Amenities proposed in the revised sanctioned Development Plan		Total Proposed + Existing		Remarks
		No.	Area in sq. mts.	No.	Area in sq. mts.	No.	Area in sq. mts.	
f)	Leprosy Home	—	—	—	—	—	—	
4.	Market	6	13515	20	76210	26	89725	
5.	Library	1	472	3	4855	4	5327	
6.	Welfare Centre	—	—	14	26567	14	26567	
7.	Fire Brigade	1	9117	2	14241	3	23358	
8.	Cemeteries/cremation Ground	18	73861	8	39910	26	113771	
9.	Housing							
a)	Municipal Housing	4	16176	4	38685	8	128221	
b)	Housing for Dishoused	—	—	30	128221	30	128221	
c)	Public Housing	—	—	9	238950	9	238950	
d)	Other Housing such as Govt. etc. Govt. Housing, Police Housing, Court Housing, Dhobi Housing, Telephonic Housing	2	22846	12	90973	14	113819	
10.	Public Utility							
A)	WATER							
a)	Reservoir	2	300	—	—	2	300	

## APPENDIX - I (Cont.)

## 'K' WEST WARD

Sr. No.	Amenity	Existing Amenities		Amenities proposed in the revised sanctioned Development Plan		Total Proposed + Existing		Remarks
		No.	Area in sq. mts.	No.	Area in sq. mts.	No.	Area in sq. mts.	
b)	H.E.'s land	—	—	—	—	—	—	
c)	Pump House/Station	—	—	—	—	—	—	
d)	Water Works	—	—	—	—	—	—	
B)	DRAINAGE							
a)	Drainage Purification Works	1	166990	1	124932	2	141822	
b)	Balancing Reservoir	—	—	—	—	—	—	
c)	Lagoons	—	—	1	583200	1	583200	
d)	Sewerage Pumping Stn.	—	—	1	2500	1	2500	
C)	REFUSE DISPOSAL							
a)	Night Soil Depot	—	—	—	—	—	—	
b)	Refuse Transfer Stn.	—	—	—	—	—	—	
c)	Refuse shed	—	—	—	—	—	—	
d)	Conservancy Chowkies / Ward Chowkies.	2	1660	2	1866	4	3526	
D)	ELECTRICITY							
a)	Receiving Station-2	—	—	—	—	—	—	
b)	Sub-stations	—	—	3	9500	3	9500	
E)	POST & TELEGRAPH							
a)	Post Office	4	253760	8	54891	12	308651	
b)	Telephone Exchange	—	—	—	—	—	—	
c)	Telephone Service Centre	—	—	—	—	—	—	
d)	P & T Factory	—	—	5	20701	5	20701	

## APPENDIX - I (Cont.)

## 'K' WEST WARD

Sr. No.	Amenity	Existing Amenities		Amenities proposed in the revised sanctioned Development Plan		Total Proposed + Existing		Remarks
		No.	Area in sq. mts.	No.	Area in sq. mts.	No.	Area in sq. mts.	
11.	<b>Communications</b>							
a)	Roads	—	—	—	—	—	—	
b)	Railways	—	—	—	—	—	—	
c)	BEST Depot / Station	4	70746	6	64398	10	135144	
d)	Goods Truck Terminal	—	—	—	—	—	—	
e)	Parking Lot	2	7528	9	21538	11	29066	
f)	S.T. Depot Etc.	—	—	—	—	—	—	
g)	Transport Garage	1	16578	1	1045	2	17623	
h)	Airport	1	1049320	—	—	1	1049320	
i)	Jettys	—	—	1	4500	1	4500	
12	<b>Miscellaneous</b>							
a)	Municipal Offices	3	6604	—	—	3	6604	
b)	Govt. Offices (R.T.O.)	2	8804	3	52815	6	61519	
c)	Office	—	—	—	—	—	—	
d)	Dog Kennel	—	—	—	—	—	—	
e)	Cattle Ponds	—	—	—	—	—	—	
f)	Dhobi Ghat	2	4585	—	—	2	4585	
g)	Octroi Office	—	—	—	—	—	—	
i)	P.S.C.'s	—	—	2	570	2	570	
j)	Cinema / Drama Theatres	7	21707	—	—	10	21707	
k)	Public Halls	3	11479	1	1417	4	12896	
l)	Municipal Printing Press	—	—	1	5465	1	5465	
m)	Museums	—	—	—	—	—	—	



## APPENDIX - I (Cont.)

## 'K' WEST WARD

Sr. No.	Amenity	Existing Amenities		Amenities proposed in the revised sanctioned Development Plan		Total Proposed + Existing		Remarks
		No.	Area in sq. mts.	No.	Area in sq. mts.	No.	Area in sq. mts.	
n)	Net Drying Yards & Fishings Activities	3	53624	7	66433	10	120059	
o)	Shopping Centres	2	12196	11	17129	13	29325	
p)	Industrial Estates	—	—	—	—	—	—	
q)	S.I. Estates	3	9962	1	2899	4	12861	
r)	Godowns / Spl. Godowns	—	—	—	—	—	—	
s)	Dharmashala Temples	—	—	5	12319	5	12319	
t)	Jamatkhana	—	—	—	—	—	—	
u)	Tourist Centre	—	—	1	1362	1	1362	
v)	Petrol Pump	—	—	2	5800	2	5800	
x)	Civil Defence	—	—	—	—	—	—	
x1)	Pedhis / Rehousing of Shops	—	—	—	—	—	—	
x2)	Beggars Home	—	—	—	—	—	—	
x3)	House of Correction (Femals)	—	—	—	—	—	—	
x4)	Compost Plant	—	—	—	—	—	—	
x5)	Natural Gas Project	—	—	—	—	—	—	
x6)	Buldozer Godown	—	—	—	—	—	—	

(Note : The areas mentioned above are all tentative)

**APPENDIX - II**  
**LIST OF RESERVATION / DESIGNATION AS PER SANCTIONED**  
**REVISED DEVELOPMENT PLAN OF K/WEST WARD**

Sr. No.	C.T.S. No. or S. No. Village	Location	Area in Sq. mts.	Reservation	Existing Proposed	Remarks
1.	Versova, S. No. 5, 1222, 1226	Versova Garden W-33	13223	Garden	Existing	
2.	Versova, S. No. 6/1, 1269	Near Versova, Church On 44' wide D.P. Road, W-33	2236	Play ground	Existing	
3.	Versova, 1103	Aram Nagar, 60' D.P. Road W-38	4902	Play ground	Existing	
4.	Versova, 1103	Aram Nagar, 60' D.P. Road W-38	2432	Play ground	Existing	
5.	Versova, 1103	Aram Nagar, 60' D.P. Road, Versova Welfare School W-38	7538	Play ground	Existing	
6.	Versova, 1078	7 Bungalows W-38	3238	Garden	Existing	
7.	Amboli, S. Nos. 831/16 & 831/17 (P)	St. Luis School at 4 Bungalow W-38	1447	Play ground	Existing	
8.	Oshiware, S. Nos. 4-B, H. No. 2 & 5	44' D.P. Road, W-35	7790	Garden	Existing	
9.	Oshiware	W-35	1050	Play ground	Existing	
10.	Jogeshwari, Bandivali, 137	Malcum Baug, W-39	5712	Garden	Existing	
11.	Jogeshwari, Amboli, 117, 160, 158, 157,	Malcum Baug,	4284	Garden	Existing	

## APPENDIX - II (Cont.)

## K/WEST WARD

Sr. No.	C.T.S. No. or S. No. Village	Location	Area in Sq. mts.	Reservation	Existing Proposed	Remarks
12.	Amboli, 583 (pt)	St. Blese's School, Ceaser Road, W-39	625	Existing Church	Existing	
13.	Amboli, 307, S. No. 154	40' Tank Road, W-39	3379	Garden	Existing	
14.	Amboli, 764	Bharadawadi Road W-39	6904	Park	Existing	
15.	Amboli, 774 (P) & 799	Ceaser Road, W-39 & 38	1650	Garden	Existing	
16.	Amboli, M.H.B. Land	Dhake Colony, W-38	5204	Garden	Existing	
17.	Andheri, M.H.B. Land	D.N. Nagar, 100' Link Road, W-38	11638	Garden	Existing	
18.	Andheri, 196 (P)	D.N. Nagar, W-38	2024	Garden	Existing	
19.	Andheri, 196 (P)	D.N. Nagar, W-38	2530	Play ground	Existing	
20.	Andheri, 196 (P), FP No. 33 (P)	Bhavan's College W-38	13662	Play ground	Existing	
21.	Andheri, 223 (P)	T.P.S. Road W-38	6055	Recreation ground	Existing	
22.	Andheri, 222 (P)	90' D.P. Road W-38	787	Play ground	Existing	
23.	Andheri, 143	J.P. Road, Opp. Navrang W-38 & 39	4451	Garden	Existing	
24.	Andheri, 197 (P)	M.M.P. School W-38, 41	38254	Play ground	Existing	
25.	Juhu & Andheri, 195 (P)	ESIC Nagar on 60' D.P. Road	5500	Play ground	Existing	

## APPENDIX - II (Cont.)

## K/WEST WARD

Sr. No.	C.T.S. No. or S. No. Village	Location	Area in Sq. mts.	Reservation	Existing Proposed	Remarks
26.	Andheri, 426	Near Fidal Federation School, S.V. Road, W-42	897	Play ground	Existing	
27.	Andheri, 767	50' D.P. Road, Near Andheri Rly Line, M. Amarey School, W-42	3433	Play ground	Existing	
28.	Vile Parle, 620	Lallubhai Park, Near T.E. Housing, W-42	2463	Garden	Existing	
29.	Vile Parle, 601, 602 & 603	South Side of Lallubhai Park, Bet. Two 30' Roads. W-42	7144	Garden	Existing	
30.	Juhu, 117, 118	Garden on the North of ESCON Hare Krishna Mandir, W-41	2630	Recreation ground	Existing	
31.	Juhu, 574 (P)	Opp. Juhu Bus Stn. on 60' Road, W-41	6872	School & Recreational Centre	Existing	
32.	Juhu, 574 (P)	On the South of Social & Recreational Centre W-41	4226	Play ground	Existing	
33.	Juhu, 570 (P)	Jn. of V.M. Road, & Juhu Road, J.V.P.D. W-41	2642	Play ground	Existing	
34.	Juhu, 772, B-11	Opp. Pushpa Narsee Park on V.M. Road, JVPD Scheme W-41	890	Recreation Ground	Existing	



## APPENDIX - II (Cont.)

## K/WEST WARD

Sr. No.	C.T.S. No. or S. No. Village	Location	Area in Sq. mts.	Reservation	Existing Proposed	Remarks
35.	Juhu, 770	Pushpa Narsee Garden on V.M. Road, JVPD, W-41	7165	Garden	Existing	
36.	Juhu & Vile Parle, 769-Juhu	On the East of Pushpa Narsee Garden JVPD W-41	19212	Play ground	Existing	
37.	317-Vile Parle Vile Parle, 971	P.G. of St. Joseph High School, S.V. Road, Opp. Golden Tobacco Co. W-44	1176	Play ground	Existing	
38.	Vile Parle, 891	T.P.S. VI, Vile Parle on 30' Road Off Dadabhai Marg W-42	1665	Garden	Existing	
39.	Vile Parle, 863 (P)	Secondary School on Dadabhai Marg, Irla W-44, 42	3343	Play ground	Existing	
40.	Vile Parle, 845 (P)	On Irla Gaothan Road, Play Ground of Tech. High School, W-42	5007	Play ground	Existing	
41.	Juhu, 937 (P)	Garden of Dilkhush Vocational Centre on Juhu Road, W-44	1085	Existing Pvt. Garden	Existing	
42.	Vile Parle, 1288	On Church Road, Off. S.V. Road, W-44	2526	Park	Existing	
43.	Vile Parle, 1224 (P)	Opp. Girl's High School on Church Road, W-44	4924	Play ground	Existing	

**APPENDIX - II (Cont.)**
**K/WEST WARD**

Sr. No.	C.T.S. No. or S. No. Village	Location	Area in Sq. mts.	Reservation	Existing Proposed	Remarks
44.	Vile Parle, 1254 (P)	School, Play ground on Church Road, W-45	8744	Play ground	Existing	
45.	Vile Parle, 1398	S.N.D.T. School & Jr. College on Vallabhbai Road, W-44	1408	Play ground	Existing	
46.	Madh	Madh Gaothan Facing Sea Side, W-33	2195	Play ground	Existing	
47.	Oshivara, S. No. 41 (P)	District Centre large PG reservations bounded by 4 D.P. Roads & on Link Road at Oshivara, W-34	51750	Recreation Ground	Proposed	
48.	Oshiwara, S. No. 41 (P),	Facing 90' E-W Link road on the North of Hospital reservation, W-34	7435	Play Ground	Proposed	
49.	MHADA Layout	Facing 30' D.P. Road bounded by M.P. reservation 3 sides, W-34	9370	Play Ground	Proposed	
50.	Oshiwara, S. No. 42 (P), MHADA Layout	Oval Shops bounded by 44' D.P. Road on 4 sides Near 120' Link road, W-34	17204	Play Ground	Proposed	
51.	Oshiwara, S.No. 41 (P), MHADA Layout	Secondary School on its Two sides & 30' road on one side Near larger reservation of P.G., W-34	5850	Play Ground	Proposed	

## APPENDIX - II (Cont.)

## K/WEST WARD

Sr. No.	C.T.S. No. or S. No. Village	Location	Area in Sq. mts.	Reservation	Existing Proposed	Remarks
52.	Oshiwara, 282 (P), 284 (P), 283, 326 (P), 334, 283 (P), 333 (P), 321 (P), 332 (P), 335 (P), 557 (P), 561 (P)	Facing Behram Baug Road & 100' Link Road, W-34	3118	Play ground	Proposed	
53.	Oshiwara, S. No. 1/15 (P), 328, 321, 330, 331, 332, 561, 560, 460, 552, 559, 557, 558	Facing Behram Baug Road & 120' Link road & M.P. & P.G. touching on East side W-34	34865	Play ground	Proposed	
54.	Oshiwara Versova, 1223, 1224, S. No. 6/2, 3	On the West of existing Garden reservation near Versova Church W-33	4574	Garden	Proposed	
55.	Versova, 1222 (P), S. No. 5 (P)	On the North of existing Garden reservation & Facing 90' D.P. Road, W-33	1417	Garden	Proposed	
56.	Versova, S. No. 7 (P), & 3 (P), CTS No. 1270 (P)	On the S of Church touching Fish Godown reservation, W-33	1600	Play ground	Proposed	
57.	Versova, 1000, 1001, 1015, 1016, 1025 (P)	On the West side of existing Mun. Primary School, W-33	7360 — 1750 5590	Play ground	Proposed	
58.	Versova, Plot No. 12 & 13, S. No. 30 (P)	On the Sourth of Todiwale land on west side of Park reservation W-38	900	Play ground	Proposed	

## APPENDIX - II (Cont.)

## K/WEST WARD

Sr. No.	C.T.S. No. or S. No. Village	Location	Area in Sq. mts.	Reservation	Existing Proposed	Remarks
59.	Versova, 1103 (P)	Aram Nagar, Facing JP Road, W-38	4714	Play ground	Proposed	
60.	Versova, S. No. 83/3 (P)	Island of 90' 120' & 60' & 44' D.P. Roads near big Park reservation	5204	Garden	Proposed	
61.	Versova / Oshiwara 18, 56, 73, Creek land	102 Acres Old Park reservation bounded D.P. Roads on all sides W-34, 30	6000	Recreation ground (two reservations)	Proposed	
62.	Versova / Oshiwara 18, 56, 73, Creek land	102 Acres Old Park reservation bounded D.P. Roads on all sides W-34, 30	48900	Recreation ground	Proposed	
63.	Amboli, S. No. 111 & 141-D layout	Corner Plot facing 90' & 60' D.P. roads	2976	Play ground	Proposed	
64.	Amboli, S. No. 101, H. No. 1, S. No. 109A (Pt) S. No. 36 (P)	Big reservation on Amboli Hill facing 60' D.P. road on North side W-38, 39	63888	Garden	Proposed	
65.	Amboli, S. No. 30 (P), 33 (P), R. No. 6, 31 & 40	In the property of St. Catherine Home, W-38	7388	Exist. Pvt. Play ground	Proposed	
66.	Amboli, 20 to 24, 32, 33, 36, 37, 38, 39 (P)	South of Catherine Near Megveera School W-38	10086	Recreation Ground	Proposed	



## APPENDIX - II (Cont.)

## K/WEST WARD

Sr. No.	C.T.S. No. or S. No. Village	Location	Area in Sq. mts.	Reservation	Existing Proposed	Remarks
67.	Amboli, 34, 38, 80, 83, 154 to 158 (P), 145 (P), 167, 160 83	South of Megveera School W-38	13738 — 5500 8238	Recreation Ground	Proposed	
68.	Amboli, S. No. 42/A, 43/6 (P), CTS No. 59 (P), 53, 54, 68 (P)	North of Ramesh Nagar facing 30' road W-39	14375	Garden	Proposed	
69.	Amboli, 71 (P), 369, 86, 370 (P), S. No. 44-B, CTS No. 371	Shivaji Nagar Rahivasi Sangh facing 40' D.P. Road, MP on East side W-39	5148	Recreation Ground	Proposed	
70.	Amboli, 129	Malcum Baug W-39	4100	Exist. 15% R.G.	Proposed	
71.	Amboli, 486 (P), S. No. 51 (P)	Behind Farukh High School, Momin Society S.V. Road, 30' road, W-39	741	Garden	Proposed	
72.	Versova, 1079 to 1082	7 Bungalow Garden on J.P. Road, W-38	2271	Garden	Proposed	
73.	Versova & Juhu, S. No. 161 (P), Juhu S. No. 141 (P), Versova 1310 (P)	Facing 100' D.P. Road & 44' & 30' D.P. Roads W-38	7552	Garden	Proposed	
74.	Versova Plot No. 18 to 22 & 40 to 43 & 42, 47	7 Bungalows W-39	3500	Play ground	Proposed	

## APPENDIX - II (Cont.)

## K/WEST WARD

Sr. No.	C.T.S. No. or S. No. Village	Location	Area in Sq. mts.	Reservation	Existing Proposed	Remarks
75.	Versova, S. No. 161 (P)	Govt. layout of S. No. 161 Creek land. Island in Govt. land, W-38	1320	Garden	Proposed	
76.	Versova, S. No. 161 (P)	Facing 100' D.P. road & 44' D.P. Road, W-38	4399	Recreation Ground	Proposed	
77.	Versova, Government layout	Surrounded by 44' D.P. roads, W-38	15912	Play ground	Proposed	
78.	D E L E T E D					
79.	Andheri, M.H.B. land	Surrounded by 40' Roads on 3 sides & 60' D.P. road on West side, North of ESIC Nagar	22669	Play ground	Proposed	
80.	Andheri, D.N. Nagar, MHB Land	W-38 Facing 60' D.P. Road, South of Barfiwala School	2834	Play ground	Proposed	
81.	Amboli, Island of roads	W-38 Island of 90' & 60' DP roads & near F.B. reservations & North of Sewage Pumping Strn.	600	Garden	Proposed	
82.	Amboli, S. No. 130 (P), 131 (P), CTS Nos. 809, 218, 219 (pt)	W-38 100' Green Belt between Cemetery & Dhake colony	6072	Garden	Proposed	All three site merged and reserved as Municipal Sports Complex and Shopping Centre

## APPENDIX - II (Cont.)

K/WEST WARD

Sr. No.	C.T.S. No. or S. No.	Location	Area in Sq. mts.	Reservation	Existing Proposed	Remarks
83.	131 (b) CTS No. 808 Amboli, S. No. 121 (b) 121-A, 130, 121-A/2, all parts, CTS No. 809, 817, 808, 807	100, Green Bell between W-38 Facing J.P. Road on south & Cemetery on North side near Sports complex	8703 8035	Garden	Proposed	All three site merged and reserved as Municipal Sports Complex and Shopping Centre
83.	Amboli, 804, 805, 806, 840, 801, 844, 839/2, S. No. 105 & 122-A S. No. 123 (P)	M-38 W-38 Known as Sports complex at the junction of JP Road & Veera Desai Road	800 50600 + 12448 5834	Garden Garden	Proposed	All three site merged and reserved as Municipal Sports Complex and Shopping Centre
85.	Amboli, MHB Land, Azad Nagar layout DECELED	W-38 Island on Veera Desai Road near Azad Nagar	55000 1417	Garden	Proposed	
86.	Amboli, MHB Land Island of Roads near above site near M-38	W-38 Island of Roads near above site near M-38	1450 12015	Tech. Institute Garden	Proposed	
87.	Amboli, MHB Land	W-38 Island of roads near above site near Garden	810	Garden	Proposed	
88.	Amboli, 632 (P), 630 (P), 631 CTS No. 632 (P)	& Cemetery reservation Facing Ceaser Road & Cemetery on South Side	2d. mts. 3139	Garden Recreation	Proposed	Remarks

# APPENDIX - II (Cont.)

## K/WEST WARD

Sr. No.	C.T.S. No. or S. No. Village	Location	Area in Sq. mts.	Reservation	Existing Proposed	Remarks
89.	Amboli, 774 (P), 776, 778 to 782, 663 to 667, 759 (P), 785 to 789	W-38-39 Facing Ceaser road & 44' D.P. road on East side	15000	Garden	Proposed	
90.	Amboli, 754 (P), 753	W-39 Behind Municipal Chowky on Bhardawadi Road, & Facing 44' D.P. Road, on West side	2320	Play ground	Proposed	
91.	Amboli, S. No. 77 (P), 721 (P)	W-39 Behind St. Blese's School on Ceaser Road	1887	Play ground	Proposed	
92.	Andheri, 303 (P)	W-39-42 M.F. Cama Property & Hill Behind	11329	Recreation Ground	Proposed	
93.	Andheri, 196 (P)	W-38 Near S.V.P. Eng. College, Bhavan's Campus	10120	Play ground	Proposed	
94.	Andheri, 135 (P)	W-38, 41, M.M.P. School Bhavans' Campus near D. N. Nagar	24086	Play ground	Proposed	
95.	Juhu, Part of D.N. Nagar layout Juhu CTS No. not available	W-38 & 41 Facing 60' & 100' D.P. Road-West of ESIC Nagar	8168	Garden	Proposed	

## APPENDIX - II (Cont.)

## K/WEST WARD

Sr. No.	C.T.S. No. or S. No. Village	Location	Area in Sq. mts.	Reservation	Existing Proposed	Remarks
96.	Juhu, 29 (P), Plot No. A/12 of JVPD Scheme	W-41 Facing 120' D.P. Road on the North of Defence land (Sports Complex)	39460	Play ground	Proposed	
97.	Juhu-Kapaswadi, 200	W-41 Facing 100' road at Kapaswadi, D.N. Nagar	4500	Garden & 15% layout R. G.	Proposed	
98.	Andheri - Traffic Island	W-41 Traffic Island of Gulmohar road & 10th N.S. Road, J.V.P.D.	600	Garden	Proposed	
99.	Juhu 165 (P), 25 (P), 507 (P), 509/H. No. 1 to 7	W-41 Foreshore land North of Sun-N-Sand Hotel	<u>8197</u>	Exist R.G. Garden	Proposed	Private Garden not to be acquired not available for FSI
100.	Juhu-506 (P), 505 (P), 1 to 6 S. No. 24	W-41 Foreshore Land West of Horizon Hotel	<u>6066</u>	Exist. Pvt. Garden	Proposed	
101.	Juhu-561 (P), 563 (P), 567 (P), 56 (P)	W-41,44 Foreshore Land West of Centaur Hotel & Girls Lane	<u>19025</u>	Garden	Proposed	
102.	JVPD Scheme, Juhu & Vile Parle 22 (P)	W-41, 44 Green Belt-North of Arun Sangitalaya & North of Irla Nallaha	16163 — <u>2500</u> 13663	Recreation Ground	Proposed	



## APPENDIX - II (Cont.)

## K/WEST WARD

Sr. No.	C.T.S. No. or S. No. Village	Location	Area in Sq. mts.	Reservation	Existing Proposed	Remarks
103.	Vile Parle, Road Island	W-41 Island of Vidyanidhi Shool, JVPD Scheme	706	Garden	Proposed	
104.	Vile Parle, 23	W-41 JVPD Scheme Triangular portion between two MP reservations	7485	Play ground	Proposed	
105.	Vile Parle, 11	W-41 Green Belt North of Irla Nalla & Pokhanwalla Training College	11501	Recreation	Proposed	
106.	Andheri, 303 (P)	W-39, 42 M.F. Cama Parsee Land Hill Portion	2326	Play ground	Proposed	
107.	Andheri, 208 (P), 804 (P), 258 (P)	W-41 North of Dyna Craft Co., Juhu, Lane Facing 44' D.P. Road	3824	Play ground	Proposed	
108.	Vile Parle, 512, 515, 517	W-41 Juhu Lane, Opp. Road Depot reservation	14000	Play ground	Proposed	
109.	Vile Parle, 451 (P), 452 (P), 454 (P), 444, 446, 445 etc.	W-41 Irla Tank Land near Poly Technic College	12066	Play ground	Proposed	

## APPENDIX - II (Cont.)

## K/WEST WARD

Sr. No.	C.T.S. No. or S. No. Village	Location	Area in Sq. mts.	Reservation	Existing Proposed	Remarks
110.	Vile Parle, S. No. 230/16, 17,14 etc.	W-42 North of Irla Gaothan near Reserve Bank Quarters	4998	Play ground	Proposed	
111.	Vile Parle, 605	D E L E T E D				
112.	Vile Parle, 811	W-42 Irla Gaothan near Technical High School and Tank land	370	Play ground	Proposed	
113.	Vile Parle, 810 (P)	W-42 Tank Land Irla Gaothan near Technical High School	2205	Play ground	Proposed	
114.	Vile Parle, 401 or 403	W-44 West of Golden Tobacco S.V. Road	442	Garden	Proposed	
115.	Juhu, Road Island 563 554 (P)	W-41 Island on V.M. Road near Pushpa Karson Park	1928	Garden	Proposed	
116.	Juhu, 945, 944 (P)	W-44 At Juhu Beach facing 60' road	7337	Garden	Proposed	
117.	Juhu, 1049 (P)	W-44, 47 Opp. Lido Cinema and the West of S.N.D.T.	12720	Recreation Ground	Proposed	

## APPENDIX - II (Cont.)

## K/WEST WARD

Sr. No.	C.T.S. No. or S. No. Village	Location	Area in Sq. mts.	Reservation	Existing Proposed	Remarks
118.	Santacruz, Plot Nos. 18, 18/102	W-44 Facing 60' D.P. Road on South & Airport boundary on North	1871	Recreation Ground	Proposed	
119.	Santacruz, 18-19/106	W-44 Triangula Garden reservation south of S.N.D.T.	804	Recreation Ground	Proposed	
120.	Santacruz, 18	W-44 Between SNTD & 100' Link Road	9602	Garden	Proposed	
121.	Santacruz, 18-19/100	W-44 Between SNTD & 100' Link Road		Garden	Proposed	
122.	Santacruz, 18-19/105	W-44 Bounded by 30' TP roads - North of Sadhana College	1006	Garden	Proposed	
123.	Santacruz, 18-99/31 to 35	W-44 Facing 90' D.P. Road, & 30' T.P. Road	2200	Play ground	Proposed	
124.	Santacruz, 18-19/107	W-44 Island of 100' & 60' D.P. Roads	2462	Garden	Proposed	
125.	Santacruz, 18-19/99	W-44 Junction of 100' & 60' D.P. roads	1928	Garden	Proposed	

## APPENDIX - II (Cont.)

## K/WEST WARD

Sr. No.	C.T.S. No. or S. No. Village	Location	Area in Sq. mts.	Reservation	Existing Proposed	Remarks
126.	Vile Parle, 1601 & 1602	W-44 Opp. Milan Cinema facing 60' Sub-way road	10324	Recreation	Proposed	
127.	Vile Parle, 1982	W-44, 45 Facing 33' D.P. road off Milan Sub-way & touching Fly-over on North side	20993	Play ground	Proposed	
128.	Vile Parle, 1311	W-45 Vallabhbbhai Road at Level Crossing	986	Parking Lot	Proposed	
129.	Madh, 481 & 482	W-33 Junction of 90' & 60' wide Roads	318	Garden	Proposed	
130.	Madh	W-33 Madh Gaothan near S S & Cemetery	5392	Play ground	Proposed	
131.	Madh	W-33 Madh Gaothan on 90' D.P. road, Opp. B.B.D.	2876	Garden	Proposed	
132.	Vile Parle, 1518 (P), 1526 (P), 1519 (P)	W-44 On the South of Saraswati Hospital on St. Francis Road of 30'	2945.5	Garden	Proposed	

## APPENDIX - II (Cont.)

## K/WEST WARD

Sr. No.	C.T.S. No. or S. No. Village	Location	Area in Sq. mts.	Reservation	Existing Proposed	Remarks
133.	Juhu, 856, 857, 858 etc.	W-41 & 44 At the Junction of V.M. Road & Juhu Road Juhu	7728	Garden	Proposed	
134.	Juhu, 965 (P)	W-44 On Juhu road near Bharat Petroluem behind Petrol Pump.	2010	Existing Pvt. Garden	Proposed	
135.	Juhu Koliwada, 1213 (P)	W-47 Near Cemetery of Juhu Koliwada	9796	Garden	Proposed	
136.	Juhu, 1213 (P)	W-47 Near Cemetery of Juhu Koliwada	2946	Recreation Ground	Proposed	
137.	Juhu, 1049 (P)	W-44 On the west of side of SNDT between M P & Maternity Home & Disp.	1608	Play ground	Proposed	
138.	Vile Parle, 334 (P), Airport land	W-44 Opp. Ashok Hall & Petrol Pump in Juhu Airport land touching Secondary School	2538	Play ground	Proposed	
139.	Vile Parle, 334 (P), Airport land	W-44 Opp. Ashok Hall & Petrol Pump in Juhu Airport land touching Secondary School	2173	Play ground	Proposed	



## APPENDIX - II (Cont.)

## K/WEST WARD

Sr. No.	C.T.S. No. or S. No. Village	Location	Area in Sq. mts.	Reservation	Existing Proposed	Remarks
140.	Vile Parle, 334 (pt)	W-41 Behind i.e. on South of Vishnuprasad Desair Hall VM Road in Airport land	2997	Play ground	Proposed	
141.	Juhu, 72 (P)	W-41 On 44' Juhu Gaiothan road, Corner of Gule park & near Defence land	885	15% Recreation Ground	Proposed	
142.	Juhu, 87 (P)	W-41 Facing Beach area & on the south of Ruia Park	2730	Existing Pvt. Garden	Proposed	
143.	Juhu, 87 (P)	W-41 Opp. Bhanu Apartments Off Gandhigram Road	3360	Existing Pvt. Park	Proposed	
144.	Juhu, 70 (P)	W-41 Near Bhanu Apartments Off Gandhigram Road touching Municipal Primary School reservation	1206	Pvt. Play ground	Proposed	
145.	Juhu, 160 & 161	W-41 On Gandhigram Road near Beach	1498	Recreation Ground	Proposed	
146.	Juhu, 507 (P), 505 (P), S. No. 25	W-41 North of Sun-N-Sand Hotel & Facing Beach portion	2430	Garden	Proposed	

**APPENDIX - II (Cont.)**
**K/WEST WARD**

Sr. No.	C.T.S. No. or S. No. Village	Location	Area in Sq. mts.	Reservation	Existing Proposed	Remarks
147.	Juhu, 514 (P), 550 (P), 515 (P), S. No. 37, H. No. 1, & 2, S. No. 78 (P)	W-41 Royal Turner Road, Near Holiday Inn Hotel	7252	Recreation Ground	Proposed	
148.	Juhu, 193 (P)	W-41 Opp. Chandan & Touching Utpal Sanghvi School on 60' Road	4385	Play ground	Proposed	
149.	Juhu, Plot No. A/7/4 (P), JVPD Scheme, 194 (P)	W-41 Opp. Utpal Sanghvi School & near Police Quarters	335	Garden	Proposed	
150.	Juhu, 195 (P)	W-41 Narrow-strip on the North of Irla Nalla & Nalanda Dance Centre	1637	Recreation Ground	Proposed	
151.	Juhu, 195 (P)	W-41 Facing Sant Samarth Ramdas Marg & on the East of Nalla	1642	Recreation Ground	Proposed	
152.	Juhu, 36 (P)	W-41 Narrow Strip on the West of Nalla & Opp. Nature Care Hospital	1710	Recreation Ground	Proposed	
153.	Juhu, 35 (P)	W-41 Facing 100' Road near Dakshine Murti Society on the East of Nalla	3550	Recreation Ground	Proposed	

## APPENDIX - II (Cont.)

## K/WEST WARD

Sr. No.	C.T.S. No. or S. No. Village	Location	Area in Sq. mts.	Reservation	Existing Proposed	Remarks
154.	Vile Parle, 27	W-41 On the North of Vidayanidhi School	5404	Play ground	Proposed	
155.	Vile Parle, 6 (P)	D E L E T E D				
156.	Vile Parle, 16	W-41 On the west of Garden reservation & on the North of Play ground reservation in J.V.P.D. Scheme	3679	Ladies Hostel	Proposed	
157.	Vile Parle, 15	W-41 JVPD scheme near Garden & Recreation ground reservations	5294	Secondary School & College	Proposed	
157 A.	Vile Parle, On South of 157	W-41 JVPD scheme near Garden & Recreation ground reservations	5200	Play ground	Proposed	
158.	Vile Parle, 12	W-41 North of Irla Nalla, JVPD Scheme near Recreation ground reservation & forms on Island on roads	638	Garden	Proposed	
159.	Vile Parle	W-41 JVPD Scheme on the north of Recreation ground reservation & Irla Nalla		D E L E T E D		

## APPENDIX - II (Cont.)

## K/WEST WARD

Sr. No.	C.T.S. No. or S. No. Village	Location	Area in Sq. mts.	Reservation	Existing Proposed	Remarks
160.	Vile Parle, 516, 515 (P)	W-41 Facing 90' D.P. Road on West side & Play ground reservation on East side of Juhu Lane	9117	Recreation Ground	Proposed	
161.	Vile Parle, 484 (P)	W-41 Near Muslim Cemetery of Juhu Lane facing Gulmohar Road	1697	Garden	Proposed	
162.	Vile Parle, 483 (P), 484 (P)	W-41 On the south side of Muslim Cemetery of Juhu Lane & Near ONGC Quarters	1694	Play ground	Proposed	
163.	Vile Parle, 479 (P), 400, 464 (P),	W-41 On the West of Tata Compound & existing Municipal Housing	4002	Recreation Ground	Proposed	
164.	Vile Parle, 490	W-41 On the west of Tata Compound & North of Municipal Housing	3508	Play ground	Proposed	
165.	Vile Parle, 484 (P)	W-41 On the South of	5274	Recreation Ground	Proposed	

## APPENDIX - II (Cont.)

K/WEST WARD

Sr. No.	C.T.S. No. or S. No. Village	Location	Area in Sq. mts.	Reservation	Existing Proposed	Remarks
166.	Vile Parle, 455 (P), 464 (P), 466 (P), 467 (P), 473 (P), 230 (P)	W-41 On the north of Irla Nalla facing 44' D.P. Road & touching BSES Sub-Stn. reservation on North	3867	Recreation Ground	Proposed	
167.	Vile Parle, 659 (P), 6, 21, S. No. 231 (P), CTS No. 708 (P)	W-42 Extn. to Play ground near Existing Dhobi Ghat reservation Welfare Centre & Municipal Primary School on east side facing 44' D.P. Road, Irla Gaothan	5029	Play ground	Proposed	
168.	Vile Parle, S. No. 228 (P), H. No. 2, 11, 13 etc.	W-42 Facing 44' D.P. Road & Irla Nalla on North side Near Railway Line	2091	Recreation Ground	Proposed	
169.	Vile Parle, Plot No. 46 (P), TPS VI, Andheri	W-42 Lallubhai Park, Extn. to Garden reservation, TPS VI Vile Parle	560	Garden	Proposed	
170.	Vile Parle, Golden Tobacco Campus	W-41 In the Campus of Golden Tobacco Factory on S.V. Road touching Nalla on West side & 40' D.P. road	4704	Recreation Ground	Proposed	



## APPENDIX - II (Cont.)

## K/WEST WARD

Sr. No.	C.T.S. No. or S. No. Village	Location	Area in Sq. mts.	Reservation	Existing Proposed	Remarks
171.	Vile Parle, 338 (P)	W-44 Facing on S.V. Road on the the south of Golden Tobacco and near Junction of VM Road and S.V. Road	675	Existing Pvt. Garden not to be acquired	Proposed	
172.	Versova, S. No. 3 (P) CTS No. 1220 (P)	W-33 Near existing Garden reservation & North of Church touching Fish Godown	2401	Play ground	Proposed	
173.	Versova, S. No. 11 & 10, CTS No. 1261 & 1267 (pt)	W-33 Facing on 30' D.P. road & F.I., S.C. & existing S S reservations	2100	Recreation Ground	Proposed	
174.	Versova, 1225 (P), 1247 (P), 1245 (P), 1248 (P), 1250 (P), 1251 (P)	W-33 Facing 60' & 30' D.P. roads on the south of existing Secondary School	8600	Recreation Grounds	Proposed	
175.	Versova, 1003 (pt), 1004 (pt), 1005 (pt), 1006 (pt)	W-33 Extension to Play ground on the west of existing Municipal Primary School	3368	Koli Housing	Proposed	
176.	Versova, 1008 (pt)	W-33 Facing 60' D.P. Road & on the South of Ice Factory (I-2)	2079	Pvt. Recreation Ground	Proposed	

**APPENDIX - II (Cont.)**
**K/WEST WARD**

Sr. No.	C.T.S. No. or S. No. Village	Location	Area in Sq. mts.	Reservation	Existing Proposed	Remarks
177.	Versova S. No. 83/3 (pt), S. No. 120 (P)	W-34 Facing 90' & 44' D.P. Roads & on the north of Cemetery reservation	2349	Play ground	Proposed	
178.	Versova, S. No. 23 (P), 24 (P), 25 (P), CTS No. 1214, 1213, 1201	W-34 Facing 120' & 90' D.P. roads & Recreation ground reservation on West side	22960	Garden	Proposed	
179.	Versova, S. No. 21 (P), 22 (P), CTS No. 1215, 1209	W-34 Facing 44' D.P. Road & Garden reservation on East side	4138	Recreation Ground	Proposed	
180.	Versova, S. No. 21 (P), 22 (P), CTS No. 1215, 1209	W-34 Facing 44' D.P. Road & Garden reservation on East side		D E L E T E D		
181.	Versova, S. No. 64, CTS No. 1039 & 1040	W-37 On the north of existing Muslim Cemetery facing JP Road	2850	Recreation Ground	Proposed	
182.	Versova, 59/2 (P), 1113	W-37 Facing 60' D.P. Road on Yari Road	2332	Recreation Ground	Proposed	
183.	Versova, 114 (P), S. No. 60 (P)	W-37 Extn. to existing Play ground reservation near Pvt. School 60' D.P. road on Yari road	1920	Play ground		

**APPENDIX - II (Cont.)**
**K/WEST WARD**

Sr. No.	C.T.S. No. or S. No. Village	Location	Area in Sq. mts.	Reservation	Existing Proposed	Remarks
184.	Versova, S. No. 31, 1126	W-38 Facing 44' D.P. Road on two sides south of Todiwala lane	11125	Park	Proposed	
185.	Versova, S. No. 25 (P), CTS Nos. 1190 (P), 1191 (P)	W-38 Facing 90' D.P. Road near N.D. Zone	14612	Play ground	Proposed	
186.	Versova, S. No. 36 (pt), 1179	W-38 Facing 120' D.P. road & touching H.D. reservation on South side	3139	Recreation Ground	Proposed	
187.	Versova, S. No. 37 (P)	W-38 Facing 44 & 120' D.P. Roads on 3 sides Jn. Plot M P on North Side	4037	Play ground	Proposed	
188.	Versova, CTS No. 1103	W-38 Extn. to Play ground existing reservation Aram Nagar facing 60' Yari Road	4110	Recreation Ground	Proposed	
189.	Versova, 1103	W-38 Facing J.P. road and touching R.G. reservation Extension to R.G. near Tourist Centre reservation	600	Recreation Ground	Proposed	

## APPENDIX - II (Cont.)

## K/WEST WARD

Sr. No.	C.T.S. No. or S. No. Village	Location	Area in Sq. mts.	Reservation	Existing Proposed	Remarks
190.	Versova, 1073	W-38 Near existing 7 Bungalow Garden & Facing J.P. road & Beach	800	Recreation Ground	Proposed	
191.	Oshiwara, S. No. 41 (P), MHB layout MHADA layout	W-34 MHB Layout North Side, facing Secondary School & Municipal Primary School on South sides	1222	Play ground	Proposed	
192.	Oshiwara, MHADA layout	W-34 Facing 40' road & between Municipal Primary School & Welfare Centre reservation	3600	Play ground	Proposed	
193.	Oshiwara, MHADA layout	W-34 Facing 30' D.P. road & between Municipal Primary School & P&T reservation	1932	Play ground	Proposed	
194.	Oshiwara, MHADA layout	W-34 Bounded by D.P. roads on 4 sides of 90', 60' & 40' & 44' widths on the West of MHB layout East of Mittal Nagar	21750	Recreation Ground	Proposed	

**APPENDIX - II (Cont.)**
**K/WEST WARD**

Sr. No.	C.T.S. No. or S. No. Village	Location	Area in Sq. mts.	Reservation	Existing Proposed	Remarks
195.	Oshiwara, S. No. 41 (P)	W-34 Bounded by D.P. roads on 4 sides of 90', 60' & 40' & 44' widths on the West of MHB layout East of Mittal Nagar		DELETED		
196.	Oshiwara, S. No. 41 (P)	W-34 In Mittal Nagar, Facing 90' D.P. road near M P reservation	2160	Play ground	Proposed	
197.	Oshiwara, S. No. 41 (P), P. No. 40A	W-34 Lokhandwala land near M P reservation	2260	Play ground	Proposed	
198.	Oshiwara, MHB land, S. No. 41 MHADA layout	W-34 MHB layout South side facing 40' & 30' roads & surrounded by other reservation.	8100	Play ground	Proposed	
199.	Oshiwara, S. No. 41 (P)	W-34, 38 Bagwan layout North of Laxmi Industrial Estate	21,362	Recreation Ground	Proposed	
200.	Oshiwara, S. No. 41 (P), CTS Nos. 622, 623, 624, 625	W-34, 38		DELETED		



## APPENDIX - II (Cont.)

## K/WEST WARD

Sr. No.	C.T.S. No. or S. No. Village	Location	Area in Sq. mts.	Reservation	Existing Proposed	Remarks
201.	Oshiwara, S. No. 41 (P), CTS Nos. 622, 623, 624, 625	W-38 Bagwan layout north of Laxmi Industrial Estate Near T.E. & R.G. & S S reservations	3,002	Educational Complex	Proposed	
202.	Oshiwara, S. No. 41 (P)	W-38	1766	DELETED	Proposed	
203.	Oshiwara, S. No. 41 (P)	W-38 North west Corner of Laxmi Industrial Estate		Play ground		
204.	Oshiwara, S. No. 41	W-38 West side of Laxmi Industrial Estate	6000	Recreation Ground	Proposed	
205.	Amboli, S. No. 111 & 141 - Govt. layout	W-38 West of Sewage Pumping Station reservation & North of H.D. reservation	26912	Recreation Ground	Proposed	
206.	Amboli, S. No. 141, Govt. layout	W-38 On 60' East west D.P. road touching M P & P.G. on East side	9460	Recreation Ground	Proposed	
207.	Amboli, S. No. 111 & 141	W-38 Facing 90' D.P. road going to Apna Ghar between P.G. & M.H. *D reservation	1920	Play ground	Proposed	

## APPENDIX - II (Cont.)

## K/WEST WARD

Sr. No.	C.T.S. No. or S. No. Village	Location	Area in Sq. mts.	Reservation	Existing Proposed	Remarks
208.	Amboli, S. No. 141-8 (pt)	W-38 Facing J.P. Road, between Civil Defence & Best Bus Station.	6157	Play ground	Proposed	
209.	Amboli, S. No. 141-8 (pt)	W-38 Facing 60' D.P. road between M P & S S reservations & D.P. on North side	3240	Play ground	Proposed	
210.	Versova, S. No. 83/3 (pt) & Creek land	W-38 Facing 60' D.P. road & touching big park reservation on North side	3400	Play ground	Proposed	
211.	Versova, S. No. 83/3 (pt), & 162 (pt), 1177 (pt)	W-38 School Play ground near Big Park reservation on North-South 60' D.P. road from Avinash Building	3740	Play ground	Proposed	
212.	Versova, Plot No. 3, 4, 5 (pt), S. No. 87 (pt)	W-38 School Play ground near Big Park reservation on North-South 60' D.P. road from Avinash Building		DELETED		
213.	Versova, Creek land, S. No. 120 (P)	W-34 & 39 Near No. Development Zone bounded by 90' & 120' D.P. Roads	80,000	Park	Proposed	

## APPENDIX - II (Cont.)

## K/WEST WARD

Sr. No.	C.T.S. No. or S. No. Village	Location	Area in Sq. mts.	Reservation	Existing Proposed	Remarks
214.	Versova, S. No. 82 (P), 94 (P), 1047 (P)	W-38 Beach portion at 7 bungalows facing 120' D.P. Road M P reservation on East side	5355	Recreation Ground	Proposed	
215.	Versova, 1318/5, 8, 11, 13, 14, 15, 1319 (P)	W-38 Facing 78' D.P. Road touching existing Play ground of St. Luis Schol on North side of 4 bungalows road	9110	Recreation Ground	Proposed	
216.	Versova, S. No. 161, Govt. land Plot No. 5	W-38 Facing 100' D.P. road at junction of 60' 4 bungalows road & 100' D.P. roads touching S S on South side	2000	Play ground	Proposed	
217.	Versova, S. No. 120 (P),	W-38 Church land at 4 bungalow road touching Play ground reservation on North side	1011	Pvt. Exist R. G.	Proposed	
218.	Andheri, MHB Land D.N. Nagar layout	W-38 Facing 60' Road on East side between D.N. & B.C. reservations South of ESIC Nagar	3147	Garden	Proposed	

## APPENDIX - II (Cont.)

## K/WEST WARD

Sr. No.	C.T.S. No. or S. No. Village	Location	Area in Sq. mts.	Reservation	Existing Proposed	Remarks
219.	Andheri, MHB layout, D.N. Nagar layout	W-41 South of ESIC Nagar facing 60' D.P. road Garden reservation on West side	1244	Play ground	Proposed	
220.	Juhu, CTS No. 29 (P)	W-41 North of Chandan Cinema Near I.T.I. College	2230	Garden	Proposed	
221.	Juhu, Government land, 29 (P)	W-41 North of Chandan Cinema facing 120' D.P. road near Sports Complex	3169	Garden	Proposed	
222.	Juhu, Govt. land, 29 (P)	W-41 North of Chandan Cinema facing 120' D.P. road near Sports Complex	2258	Garden	Proposed	
223.	Juhu, 29 (P)	W-41 On the North of larger reservation of Play ground Extension to Play ground facing 120' D.P. road & 44' D.P. road near Ruia Bungalow	45686	Play ground	Proposed	
224.	Juhu, S. No. 47 (P)	W-41 Ruia Bungalow Juhu	4500	Recreation Ground	Proposed	

## APPENDIX - II (Cont.)

## K/WEST WARD

Sr. No.	C.T.S. No. or S. No. Village	Location	Area in Sq. mts.	Reservation	Existing Proposed	Remarks
225.	Juhu, S. No. 161	W-38 Facing 100' & 44' D.P. roads on 3 sides & in reservation on North	4048	Recreation Ground	Proposed	
226.	Oshiwara, 720, 721, 723 (all parts), 565 (P)	W-34 Island at junction of 120' & 90' D.P. roads at the North end of Veera Desai Road	5160	Garden	Proposed	
227.	Oshiwara, 720 (P), 723 (P), 724 (P)	W-34 Between existing Veera Desai road & 90' D.P. roads North of Shah Industrial Estate	13459	Recreation Ground	Proposed	
228.	Amboli, Plot Nos. 32 & 33 (Parts), Industrial Estate layout	W-38 South side of Shah Industrial Estate facing 60' D.P. Road between M P & S S	1879	Play ground	Proposed	
229.	Amboli, Azad Nagar, MHB land	W-38 Azad Nagar Colony at Veera Desai Road facing 40 & 30' internal roads	2024	Play ground	Proposed	
230.	Amboli, Dhake Colony, MHB land	W-38 Dhake Colony, M P on West side	1700	Play ground	Proposed	

## APPENDIX - II (Cont.)

## K/WEST WARD

Sr. No.	C.T.S. No. or S. No. Village	Location	Area in Sq. mts.	Reservation	Existing Proposed	Remarks
231.	Oshiwara, Bandivali	W-34 Facing 120' D.P. road on north & Play ground	15427	Recreation	Proposed	
232.	Oshiwara, Bandivali S. No. 47 (P)	W-34 & 38 Between R.G. & M P & S S reservation on North of Amboli Hill	9980	Play ground	Proposed	
233.	Oshiwara / Amboli Oshiwara - S. No. 47, 44 (P) CTS No. 44 & 43, - 737 (P)	W-38 West of Amboli Hill facing 90' Veera Desai Road & North of St. Catherine	26499	Recreation Ground	Proposed	
234.	Bandivali, S. No. 24 (P)	W-39 Near Agarwal Industrial Estate between I-2 & MRM reservations	1792	Recreation Ground	Proposed	
235.	Amboli, S. No. 40/7 (P) & 109-A/1 (P)	W-39 East of Amboli Hill & St. Catherine M P on East side Facing 30' D.P. road	5544	Play ground	Proposed	
236.	Amboli, S. No. 30 (P), CTS No. 31, 30, 42, 45, 46, 47 etc.	W-38		DELETED		
237.	Bandivali, 100 & 101 (pt)	W-39 Junction of 60' D.P. Road and Sahakar Road	1675	Recreation Ground	Proposed	
238.	Bandivali, 98 (P)			DELETED		



## APPENDIX - II (Cont.)

## K/WEST WARD

Sr. No.	C.T.S. No. or S. No. Village	Location	Area in Sq. mts.	Reservation	Existing Proposed	Remarks
239.	Bandivali, 86	W-39 Malcum Baug, South of 60' D.P. Road, M P on North side	1296	Play ground	Proposed	
240.	Amboli, 55, S. No. 45 (P)	W-39 Facing 40' D.P. road, S S reservation on South & Garden reservation on South West side near Sainik Nagar Society	2268	Play ground	Proposed	
240 A.	Oshiwara, S. No. 41	MHADA Layout	2958	Garden	Proposed	
241.	Amboli, 65	W-39 West of Malcum Baug, North of M P reservation, Garden reservation East side in Malcum Baug.	6328	Existing 15% layout R.C.	Proposed	
242.	Amboli, 491, 493, 483 (P)	W-39 South side of Malcum Baug Facing 30' D.P. Road, Mahim Colony	2894	Recreation Ground	Proposed	
243.	Amboli, S. No. 72 (P), 70-A, 74-B, 457, 475, 612 (P)	W-39 North of Ceaser road off 40' D.P. Road, Existing Garden reservation on West side of D.P. Road, Sallesett Society	2000	15% layout R.G.	Proposed	

## APPENDIX - II (Cont.)

## K/WEST WARD

Sr. No.	C.T.S. No. or S. No. Village	Location	Area in Sq. mts.	Reservation	Existing Proposed	Remarks
244.	Amboli, 230, 231, 235, 239 (pt), 247, 241, 242	W-38 Mahalaxmi Society, R.D. reservation on West side side facing 39' D.P. road	2436	15% layout R.G.	Proposed	
245.	Amboli, 629 (P)	W-38 Extension to Garden at Ceaser road, North of existing cemetery	200	Garden	Proposed	
346.	Amboli, S. No. 28 (P), 29 (P), CTS No. 38, 83 etc.	W-38 West side of Mogveera School	2792	Recreation Ground	Proposed	
347.	Amboli, S. No. 138 (P), CTS No. 25 (P)	W-38 Facing 90' Veera Desai Road M P & H D reservations on north side 30' road on south	3769	PH / HDH	Proposed	
348.	Andheri, 253 (P)	W-38 Gilbert Hill Area Access on 40' Dead End Road		D E L E T E D		
349.	Andheri, 250 (P), 254 (P), 251 (P),	W-41 Patkar's land Gilbert Hill	19900	Recreation Ground	Proposed	
350.	Andheri, CTS No. 779, FP No.	W-42 TPS I Andheir, S.V. Road, Opp. Fidal Baug	2252	Garden	Proposed	
251.	Andheri, 408 (P)	W-42 Final Baug on S.V. Road, Vithalbhai Patel Road	1290	Play ground	Proposed	

## APPENDIX - II (Cont.)

## K/WEST WARD

Sr. No.	C.T.S. No. or S. No. Village	Location	Area in Sq. mts.	Reservation	Existing Proposed	Remarks
252.	Andheri, 194	W-38 J.R. Road touching A.H. Wadia High School	3340	Existing Idgah Maidan	Proposed	
253.	Andheri, 198 (P)	W-41 Land of M.M.P. school near P&T Wireless in Bhavan's Campus	48070	Recreation Ground	Proposed	
254.	Andheri, MHB Land, D.N. Nagar layout	W-38 D.N. Nagar facing 100' Link Road between M P & H D reservation	2631	Recreation Ground	Proposed	
255.	Oshiwara, 423, 424, 432 etc. (all parts)	W-35 Facing E.W. 120' D.P. road touching District Centre between HD & SS reservation	3262	Play ground	Proposed	
256.	Oshiwara, 356/9, 356/11, 356/12, 388 (P)	W-34 120' D.P. road touching District Centre Welfare Centre, Library & Cinema reservation	2178	Garden	Proposed	
257.	Bandivali, S. No. 31/10 (P), H. No. 24 (P), 26 (P), S. No. 28	W-35 South of Behram Baug road between Parking Lot and Secondary School reservation facing 30' D.P. road	1952	Play ground	Proposed	

## APPENDIX - II (Cont.)

## K/WEST WARD

Sr. No.	C.T.S. No. or S. No. Village	Location	Area in Sq. mts.	Reservation	Existing Proposed	Remarks
258.	Bandivali, 31, 33, 30, S. No. 26 & 29 (P), 36	W-34 South of Behram Baug facing north South 44' D.P. Road touching M P on North side	4360	Recreation Ground	Proposed	
259.	Bandivali, S. No. 26/33, S. No. 29/36, 37	W-34, 35 Facing Fair Dal Road of 44' & touching I-3 boundary	4351	Recreation Ground	Proposed	
260.	Oshiwara, 204 (P), 202 (P), 326 (P), 357 (P), 277 (P)	W-34 Behram Baug Road, deleted & put under reservation facing 120' North south Link road	2137	Play ground	Proposed	
261.	Bandivali, 209, 197, 198, 199, 200 (all parts)	W-35 Facing 40' D.P. Road Off Patel Industrial Estate Below Pushtikar Society.	4615	Recreation Ground	Proposed	
262.	Madh, 131	W-33 Opp. B.S.D. Temple	11157	Garden	Proposed	
253.	Versova & Oshiwara	W-34 S. No. 120 (P), Versova & 41 (P) of Oshiwara, In Island of 120' ft. D.P. Roads Near N.D.Z.	—	Garden	Proposed	

# APPENDIX - II (Cont.)

K/WEST WARD

Sr. No.	C.T.S. No. or S. No. Village	Location	Area in Sq. mts.	Reservation	Existing Proposed	Remarks
<b>MUNICIPAL PRIMARY SCHOOL &amp; PRIVATE PRIMARY SCHOOL</b>						
263.	Vile Parle, 1254 (P)	W-45 Vile Parle, Stn. Church, Cemetery & Play Ground reservation on west side Church road	7761	Private Primary School	Existing	
264.	Juhu, 889	W-44 School for Mentally retarded Near Dilkhu Vocational Centre Juhu Road	852	Private Primary School	Existing	
265.	Juhu, 888	W-44 School for Mentally retarded Bilver Beach road, School	587	Private Primary School	Existing	
266.	Juhu, 1007	W-44 Municipal School on Juhu Road, North of Cooper High School	618	Municipal Primary School	Existing	
267.	Juhu, 147	W-41 Opp. Bscon Temple, Juhu Road	1080	Municipal Primary School	Existing	
268.	Juhu, 155	W-41 Sumati Morarji School	833	Pvt. Primary School	Existing	
269.	Vile Parle, 478 (P)	W-41 Tata Compound on S. V. Road,	2899	Mun. Primary School	Existing	

## APPENDIX - II (Cont.)

## K/WEST WARD

Sr. No.	C.T.S. No. or S. No. Village	Location	Area in Sq. mts.	Reservation	Existing Proposed	Remarks
270.	Vile Parle, 782	W-11, 42 On 40' D.P. Road, Dadabhai Marg, Secondary School, Off Dadabhai Marg, Right of S.V. Road	1610	Pvt. Primary School	Existing	
271.	Vile Parle, 1175	W-44 Jn. of S.V. Road, & Deshrathlal Joshi Marg, TPS III, Vile Parle	986	Mun. Primary School	Existing	
272.	Vile Parle, 882	W-41 Mun. Primary School & Secondary School Off Dadabhai Marg, Right of S.V. Road	2906	Mun. Primary School	Existing	
273.	Versova, 1268 (P), S. No. 4 (P)	W-33 Versova Church School on 44' D.P. Road	1873	Pvt. Primary School	Existing	
274.	Versova, 1011 (P), S. No. 77	W-33 Versova Church School on Yari Road	1873	Mun. Primary School	Existing	
275.	Versova, S. No. 12 (P), CTS No. 1226 (pt)	W-33 Junction of 44' D.P. Roads, in existing Versova Garden	3340	Mun. Primary School	Existing	



# APPENDIX - II (Cont.)

# K/WEST WARD

Sr. No.	C.T.S. No. or S. No. Village	Location	Area in Sq. mts.	Reservation	Existing Proposed	Remarks
276.	Versova, 1114 (P), S. No. 60 (P)	W-38 44' D.P. Road, 'S' of Todiwala land & Near Housing for Dishoused reservation.	1608	Pvt. Primary School	Existing	
277.	Versova, 1103 (P)	W-38 Existing Municipal School at Existing Municipal School at Aram Nagar on 60' ft.	2479	Mun. Primary School	Existing	
278.	Amboli, 697 & 698	W-39 Junction of Dandbaug Road & Bhardawadi Road	2514	Mun. Primary School.	Existing	
279.	Amboli, 583 (P)	W-39 St. Blese's School Ceaser Road	1829	Existing Church	Existing	
280.	Andheri, 443, 444	W-42 Municipal Primary School near K/W ward office	2532	Municipal Primary School	Existing	
281.	Andheri, 426 (pt)	W-42 Fidai Baug, S.V. Road	2992	Pvt. Primary School	Existing	
282.	Oshiwara, 486, S. No. 4 B H. No. 2 (P)	W-35 Near existing Maternity Home + Dispensary & Garden on 44' D.P. road, Right of S.V. Road	4447	Municipal Primary School	Existing	

**APPENDIX - II (Cont.)**
**K/WEST WARD**

Sr. No.	C.T.S. No. or S. No. Village	Location	Area in Sq. mts.	Reservation	Existing Proposed	Remarks
283.	Oshiwara	W-35 Near Purstikar Society Patel Ind. Estate Road	1018	Municipal Primary School	Existing	
284.	Madh	W-33	3729	Municipal Primary School	Existing	
<b>EDUCATIONAL AMENITIES : EXISTING SECONDARY SCHOOL</b>						
285.	Vile Parle, 1228	W-44 Dashrathlal Joshi Marg, Vile Parle (W), TPS III	1587	Secondary School	Existing	
286.	Vile Parle, 1254 (pt)	W-45 Vile Parle Stn. (W) Touching Church & Play ground on South side T.P.S. III	2349	Secondary School	Existing	
287.	Vile Parle, 1208	W-44 Girls School between existing Play ground & park reservation on Church road	2060	Secondary School	Existing	
288.	Vile Parle, 1390	W-44 S.N.D.T. School & College on Vallabhbhai Road, Near Nanawati Hospital	6376	Secondary School	Existing	
289.	Juhu, 1027, F.P. No.	W-44 Cooper High School on Juhu Road	3417	Secondary School	Existing	

**APPENDIX - II (Cont.)**
**K/WEST WARD**

Sr. No.	C.T.S. No. or S. No. Village	Location	Area in Sq. mts.	Reservation	Existing Proposed	Remarks
290.	Vile Parle, 18-19/104	18-19/104, W-47 Sadhana Education School on Juhu Road Campus (Raheja College)	3340	Secondary School	Existing	
291.	Juhu, 187, 190-B	W-41 Juhu road Popat High School, Near Municipal Retail Market & Service Industry reservation	1789	Secondary School	Existing	
292.	Juhu, 193 (pt)	W-41 Utpal Sanghavi School near Existing Hospital	4133	Secondary School	Existing	
293.	Juhu, 570 (pt)	W-41 St. Joseph High School, Juhu Church	7931	Secondary School	Existing	
294.	Juhu & Vile Parle, 767, 768	W-41 Narsee Monjee High School JVPD Scheme Kambai Lalbai Girls School	12.751	Secondary School	Existing	
295.	Vile Parle, 31	W-41 Vidyanidhi High School	4015	Secondary School	Existing	
296.	Vile Parle, 501	W-41, 42 S.V. Road, 'N' of Fire Brigade	3799	Secondary School	Existing	
297.	Vile Parle, 683 (P)	W-41, 42 Dadabhai Road	6183	Secondary School	Existing	

## APPENDIX - II (Cont.)

## K/WEST WARD

Sr. No.	C.T.S. No. or S. No. Village	Location	Area in Sq. mts.	Reservation	Existing Proposed	Remarks
298.	Vile Parle, 975	W-44 S.V. Road, Opp. Golden Tobacco, St. Joseph	2782	Secondary School	Existing	
299.	Versova, 1269 (P), S. No. 6/1	W-33 On 44' D.P. & 30' Roads & near Versova Church	2837	Secondary School	Existing	
300.	Versova, 1103 (P)	W-38 Versova Welfare High School at 7 bungalows	5200	Secondary School	Existing	
301.	Andheri, MHB Land, D.N. Nagar layout	W-38 ESIC Nagar, Berfiwalla School	3947	Secondary School	Existing	
302.	Amboli, 831/17	W-38 St. Luis Girls School at 4 Bungalows	3989	Secondary School	Existing	
303.	Amboli, S. No. 32 (P) & 33 (P), H. No. 12, 17, 18, 20, 29, 26, 27	W-38 St. Catherine Premises	4217	Secondary	Existing	
304.	Amboli, S. No. 28 (P), 29 (P), 23 (P)	W-38 Mogveera School Mahalaxmi School	3528	Secondary School	Existing	
305.	Amboli, 715, 716 & 717	W-39 St. Blase's School, Ceaser Road	2037	Secondary School	Existing	

## APPENDIX - II (Cont.)

## K/WEST WARD

Sr. No.	C.T.S. No. or S. No. Village	Location	Area in Sq. mts.	Reservation	Existing Proposed	Remarks
306.	Bandivali & Amboli, 155, S. No. 51	W-39 Near Malcum Baug, S.V. Road, Momin Colony	1858	Secondary School	Existing	
307.	Andheri, 768	W-42 TPS I Andheri Girls School near Amarsee High School S.V. Road	3403	Secondary School	Existing	
308.	Andheri, 766	W-42 Madhav Amarsee High School, S.V. Road, TPS I Andheri	4254	Secondary School	Existing	
309.	Andheri, 356 (P)	W-41, 42 Vithalbhai Patel Road 30' D.P. Road	2459	Secondary	Existing	
310.	Andheri, 193 (P), 192, 811 (P)	W-38 A.H. Wadia High School on J.P. Road	7792	Secondary School	Existing	
311.	Andheri, 198 (P)	W-38, 41 H.M.P. High School Bhavans Campus	66,994	Secondary School	Existing	
312.	Andheri, 195 (P)	W-38, 41 HMD High School, Bhavans Campus	16, 394	Secondary School	Existing	
313.	Andheri, 221 (P), 222 (P)	W-38, Near Bhavan's Gate & Near Public Hall Vidyavikas School	3722	Secondary School	Existing	

# APPENDIX - II (Cont.)

# K/WEST WARD

Sr. No.	C.T.S. No. or S. No. Village	Location	Area in Sq. mts.	Reservation	Existing Proposed	Remarks
<b>MP &amp; P P OF SANCTIONED D.P. UNDEVELOPED</b>						
314.	Vile Parle, 1589, 1587, 1580, 1595, 1582 all parts	W-45 Facing 33' D.P. Road Off Milan Subway & Touching P.G. reservation on West side	1492	Municipal Primary School	Proposed	
315.	Versova, 22	W-41 JVPD Scheme 'E' of Vidhya Nidhi School on the West of PG reservation and E of S S	6792	Municipal Primary School	Proposed	
316.	Versova, 24	W-41 JVPD Scheme on the E & N of PG reservation	6925	Municipal Primary School	Proposed	
317.	Versova, 454 (P), 441, 442, 438, 436 etc.	W-41 Irla Tank land near Garden & Training College	4284	Municipal & Secondary School	Proposed	
318.	Versova, 708 & 709 (pt) S. No. 231 & 229 (P), 656 (P)	W-42 Irla Gaathan South of Lallubhai Park Touching Welfare Centre & P.G.	4938	Municipal Primary School	Proposed	
319.	Versova, 1012 & 1013, S. No. 119	W-33 Near Existing Municipal School on 60' Yari road	3305	Municipal Primary School	Proposed	

## APPENDIX - II (Cont.)

## K/WEST WARD

Sr. No.	C.T.S. No. or S. No. Village	Location	Area in Sq. mts.	Reservation	Existing Proposed	Remarks
320.	Amboli, S. No. 111 & 141-D	W-38 On Recreation Ground facing 60' D.P. Road	2050	Municipal Primary School	Proposed	
321.	Andheri, MHB Land	W-38 On 40' D.P. road south of Barliwala School, ESIC Nagar	2834	Municipal Primary School	Proposed	
322.	Versova, 1327	W-38 On 4 Bungalows road Church P.G. on E side	2500	Municipal Primary & P. G.	Proposed	
323.	Versova, S. No. 16, Creek Land	W-38 Govt. layout of creek land on 44' D.P. Road North of P.G.	3969	Municipal Primary School	Proposed	
324.	Versova, Plot No. 14 (P), 15 & 16	W-38 Falling 44' D.P. Road D'souza land	1266	Library	Proposed	
74 A.	Versova	"	1500	Municipal Primary School	Proposed	
325.	Amboli, MHB Land	W-38 MHB Land Azad Nagar 30' & 60' D.P. Roads	1200	Municipal Primary School	Proposed	
326.	Amboli, 370 to 375 (P) S. No. 44	W-39 On 40' E W D.P. road Shivaji Nagar, Rahivashi Sangh PG on North side	3774	Municipal Primary School	Proposed	



## APPENDIX - II (Cont.)

## K/WEST WARD

Sr. No.	C.T.S. No. or S. No. Village	Location	Area in Sq. mts.	Reservation	Existing Proposed	Remarks
327.	Andheri, FP No. 16 (P) & 17 TPS II	W-39, 38		DELETED		
328.	Andheri, 208 (P), 804 (P), 261, 262, pt., 260 (P), 259 (P)	W-41 Near Dyna Craft Juhu lane 90' D.P. road	4254	Municipal Primary School	Proposed	
329.	Oshiwara, S. No. 41 (P)	W-34 'C' type reservation with PG on south DP roads on 4 sides	2339	Municipal Primary School	Proposed	
330.	Bandivali, H. No. 1 to 8, 29, 30, 32	W-34 Behram Baug Road, Near Tank land P.G. on 44' N.S. D.P. road	5210	Municipal Primary School	Proposed	
<b>SECONDARY SCHOOLS OF SANCTIONED D.P. RESERVATION</b>						
331.	Vile Parle, 18-19, 31 to 35	W-44 Passing 90' D.P. road in TPS VI Santacruz	2212	Secondary School	Proposed	
332.	Vile Parle, 30 (P)	W-41 Opp. Vidyanidhi School JVPD	3846	Secondary School	Proposed	
333.	Versova, 1035 (P)	W-33, 37 North of Vimla Dormitory Yari Road	7200	Secondary School	Proposed	
334.	Andheri, MHB Land, D.N. Nagar layout	W-38 West of Barfiwala School on 60' D.P. Roads	4250	Secondary School	Proposed	

# APPENDIX - II (Cont.)

## K/WEST WARD

Sr. No.	C.T.S. No. or S. No. Village	Location	Area in Sq. mts.	Reservation	Existing Proposed	Remarks
335.	Juhu, S. No. 161, Creek land	W-38 Govt. layout in creek land P.G. on North side	3969	Secondary School	Proposed	
336.	Amboli, 740 (P), 754 (P), 753 (P)	W-39 On 40' D.P. Road, Off Bharadawadi Road, PG on South	3180	Secondary School	Proposed	
337.	Andheri, 303 (P)	W-39, 41 M.F. Cama Parsee land on Hill	8266	Secondary School	Proposed	
338.	Oshiwara, S. No. 38, 39, 49, S. No. 41 (P), MHADA layout	W-34 On 90' E.W. Link road, near P.G. & Hospital reservation	4352	Secondary School	Proposed	
339.	Oshiwara, Near MHB Layout	W-34 On 40' D.P. Road, PG on East & South side North of 120'	1950	Secondary School	Proposed	
340.	Madh	W-33 Madh Gaothan, Near PG & Cemetery on 90' D.P. road	4000	Secondary School	Proposed	
<b>MUNICIPAL PRIMARY SCHOOL NEW PROPOSALS</b>						
341.	Juhu, 964 (P), 965 (P)	W-44		Municipal Primary School	Proposed	Deleted and changed to existing Pvt. Garden

## APPENDIX - II (Cont.)

## K/WEST WARD

Sr. No.	C.T.S. No. or S. No. Village	Location	Area in Sq. mts.	Reservation	Existing Proposed	Remarks
342.	Juhu, 1213 (P)	W-47 Juhu Koliwada near Fish drying yard	2680	Municipal Primary School	Proposed	
343.	Juhu, 1049 (P)	W-44 Southern Boundary of Juhu Airport facing 60' D.P. Road	2430	Municipal Primary School	Proposed	
344.	Vile Parle, 334 (P)	W-44 South of Vishnuprasad Desai Hall on V.M. Road	2631	Municipal Primary School	Proposed	
345.	Vile Parle, 334 (P)	W-44 Airport land on 44' DP road between Housing for dishoused & P.G. reservations on S.V. road	3780	Municipal Primary School	Proposed	
346.	Juhu, 93 (P)	W-41 Off Gandigram road between Park & P.G. reservation	1211	Municipal Primary School	Proposed	
347.	Juhu, 35 (P)	W-41 East of Balla & Sough of Dakshina Murti Society	2976	Municipal Primary School	Proposed	
348.	Versova, 1103 (P)	W-38 North of existing Mun. Primary School on 60' D.P. Road Aram Nagar	357	Municipal Primary School	Proposed	

## APPENDIX - II (Cont.)

## K/WEST WARD

Sr. No.	C.T.S. No. or S. No. Village	Location	Area in Sq. mts.	Reservation	Existing Proposed	Remarks
349.	Versova, S. No. 37 (P), 1174 (P)	W-38 Between two D.P. Roads 44' & 120' width North of Fisheries	4452	Municipal Primary School	Proposed	
350.	Oshiwara, S. No. 41 (P), MHADA layout	W-34 MHB layout, North portion between S S & P.G. on 40' road	879	Primary and Secondary School	Proposed	
351.	Oshiwara, S. No. 41 (P)	W-34 MHB layout North side facing two 40' roads P.G. on South side	2760	Primary and Secondary School	Proposed	
352.	Oshiwara, S. No. 41 (P)	W-34 Millat nagar facing 90' D.P. road, P.G. on East	2185	Municipal Primary School	Proposed	
353.	Oshiwara, S. No. 41 (P), MHB layout	W-34 MHB layout Central portion corner plot facing two roads 40' & 30' width H.C. & Play Ground on east & south side	2116	Municipal Primary School	Proposed	
354.	Oshiwara, M.H.A.D.A. layout	W-34 MHB layout south side on 30' road secondary school on north and P.G. on east side	1984	Municipal Primary School	Proposed	

## APPENDIX - II (Cont.)

## K/WEST WARD

Sr. No.	C.T.S. No. or S. No. Village	Location	Area in Sq. mts.	Reservation	Existing Proposed	Remarks
355.	Oshiwara, P. No. 40B	W-34 Lokhandwala layout Shri Swami Samartha	2260	Pvt. Primary & Secondary School	Proposed	
356.	Oshiwara, Plot No. K-9			DELETED		
357.	Oshiwara, F-40, F-77, F-45, S. No. 41 (P), Reallocated CHE/6545/ DPWS of 29.4.88 Bagban layout	W-38 North west of Laxmi Ind. Estate facing 60' D.P. Road	1545	Municipal Primary School	Proposed	
358.	Amboli, S. No. 111 & 141-D	W-38 North of Sewage pumping Govt. layout on 60' D.P. road	2020	Municipal Primary School	Proposed	
359.	Amboli, S. No. 141-B (pt)	W-38 North of Public Housing at 7 Bungalows. Between Mun. Retail Market & P.G. Passing 60' D.P. road	2993	Municipal Primary School	Proposed	
360.	Versova, 1177 (P), S. No. 83/3 pt., 162 (P)	W-38 Facing North side 60' D.P. road. Near Park Secondary school on north side	5760	Municipal Primary School	Proposed	
361.	Versova, 1276 (P), S. No. 82 (P)	W-38 Facing 120' D.P. road at Bungalows	4434	R.G.	Proposed	Reservation deleted at MP changed to R.G.

## APPENDIX - II (Cont.)

## K/WEST WARD

Sr. No.	C.T.S. No. or S. No. Village	Location	Area in Sq. mts.	Reservation	Existing Proposed	Remarks
362.	Andheri, MHB land, D.N. Nagar layout	W-41 ESIC Nagar facing 100' D.P. road	1619	P P	Proposed	
363.	Amboli, Plot No. 32 (P)	W-38 Shah Ind. Estate on 60' D.P. road in I-3	3136	M P	Proposed	
364.	Amboli, MHB land	W-38 Dhake Colony	1650	Pvt. Primary cum Secondary School	Proposed	
365.	Oshiwara, S. No. 47 (P)	W-38 North of Amboli Hill + Disp. & S S on west & East side on 60' D.P. road	4884	Municipal Primary school	Proposed	
366.	Amboli, S. No. 40/1/7 (P), & 109 A/1 (P)	W-39 North of Sainik Nagar on 60' Road, between P.G. & H.D.	4032	Municipal Primary school	Proposed	
367.	Amboli, 25 (P), S. No. 138 (P)	W-38 Veera Desai road, South of St. Catherine	3017	M P & P G	Proposed	Reservation changed to Municipal Primary school and Play ground
368.	Bandivali, CTS No. 84 (P)	W-39 Sahakar Road	1784	M P & P G	Proposed	
369.	Bandivali, 98	W-39		DELETED		
370.	Andheri, MHB land	On 100' wide Road, D. N. Nagar	2125	M P & P G	Proposed	

# APPENDIX - II (Cont.)

## K/WEST WARD

Sr. No.	C.T.S. No. or S. No. Village	Location	Area in Sq. mts.	Reservation	Existing Proposed	Remarks
371.	Oshiwara, S. No. 41 (P)	W-34 Facing 30' & 44' D.P. roads roads M P on South	966	M P & P G	Proposed	
<b>SECONDARY SCHOOLS NEW PROPOSALS</b>						
372.	Vile Parle, 334 (P)	W-44 On S.V. Road, Opp. Petrol Pump in Airport land	6615	Secondary School	Proposed	
373.	Vile Parle, 28	W-41 Plot allotted to Kamal Edu. Trust near Vidyanidhi School	5800	Secondary School	Proposed & P. G.	
374.	Versova, S. No. 4 (P), 1268 (P)	W-33 Near Versova Church P P on West Side	1839	Secondary School	Proposed	
375.	Versova, 1121, S. No. 28 (P)	W-38 Todiwala land facing 44' D.P. road	5348	Secondary School	Proposed	
376.	Oshiwara, S. No. 41 (P)	W-34 40' D.P. road, MHB layout P.G. & M P on North & East side	3760	Secondary School	Proposed	
377.	Oshiwara, S. No. 41 (P), MHADA layout	W-34 Junction of 44' & 40' D.P. roads south side of MHB layout	3300	Secondary School	Proposed	



## APPENDIX II (Cont.)

## K/WEST WARD

Sr. No.	C.T.S. No. or S. No. Village	Location	Area in Sq. mts.	Reservation	Existing Proposed	Remarks
378.	Oshiwara, 41 (P)	W-34 Between two 40' D.P. road triangular portion G, RG & + MH on north side	5450	Secondary School	Proposed	
379.	Oshiwara, S. No. 41, Plot No. E-10 (P), K-9 (P), 14 & 15 (P)	W-38 North of Laxmi Indl. Estate Bagwan layout on 44' D.P. road	3090	Educational Complex	Proposed	
380.	Amboli, S. No. 111 & 141-D	W-38 Govt. layout north of sewage pumping on 60' D.P. road, near M P	2280	Secondary School	Proposed	
381.	Amboli, S. No. 111 & 141-D	W-38 Govt. layout M P & P.G. on N & E side on 90' DP road	4224	Secondary School	Proposed	
382.	Amboli, S. No. 141-B (P)	W-38 On 60' D.P. road below PH reservation P.G. on west side	3248	Secondary School	Proposed	
383.	Versova, S. No. 83/3 (P)	W-38 Jn. of two 60' D.P. road near Park	5835	Secondary School	Proposed	
384.	Versova, Plot No. 7 & S. No. 161 (pt)	W-38 End of 60', 4 Bunglow Rd. Junction of 100 & 60' D.P. roads	2000 3136	Secondary School	Proposed	

## APPENDIX II (Cont.)

## K/WEST WARD

Sr. No.	C.T.S. No. or S. No. Village	Location	Area in Sq. mts.	Reservation	Existing Proposed	Remarks
385.	Amboli, Plot No. 33 (P)	W-38 Shah Ind. Estate on 60' D.P. roads I-3	2504	Secondary school	Proposed	
386.	Amboli, MHB land, Azad Nagar layout	W-38 Azad Nagar Veera Desai Road	1618	Secondary school	Proposed	
387.	Oshiwara, S. No. 47 (P)	W-38 North of Amboli Hill M P on west & PG on North on 60' D.P. road	4884	Secondary school	Proposed	
388.	Amboli, 34, 69, 83 (P), S. No. 29 (pt)	W-38 Extn. to Moghveera School near Mahalaxmi Society	3143	Secondary school	Proposed	
389.	Amboli, S. No. 45 (P)	W-39 North of Ramesh Nagar on 40' D.P. road West of Malcum Baug near Sainik Nagar	1797	Secondary school	Proposed	
390.	Oshiwara, 423, 424, 432, 414 all parts	W-34, 35 Between S.G. & PG reservations on E.W. 120' DP road on District Centre boundary	3262	Secondary school	Proposed	
391.	Bandivali, 24 (P)	W-35 n 30' D.P. road on the south of Behram Baug Road	2112	Secondary school	Proposed	

# APPENDIX II (Cont.)

# K/WEST WARD

Sr. No.	C.T.S. No. or S. No. Village	Location	Area in Sq. mts.	Reservation	Existing Proposed	Remarks
<b>COLLEGES; POLYTECHNICS, TECHNICAL &amp; OTHER INSTITUTIONS :</b>						
392.	Juhu, 1026, FP No. 19-A	W-44 Jr. College Cooper at Juhu Road	699	College	Existing	
393.	Juhu & Vile Parle, 1051, 1052, etc.	W-44, 47 S.N.D.T. University	80,960	College (University)	Existing	
394.	Juhu, 937 (P)	W-44 Dilkhush Vocational centre for Physically Handicapped, Juhu road	5630	Vocational Centre	Existing	
395.	Vile Parle, 18-19/104	W-47 L.S. Raheja College Santacruz, Juhu Road	8550	College	Existing	
396.	Juhu, 39 (P)	W-41 School for Dumb & Deaf & North of Chandan	2088	P Δ P	Existing	
397.	Versova, 1270 (P)	W-33 Near Versova Church	2040	School for Handicapped Children	Existing	
398.	Juhu, 39 (P)	W-41 Gandhi Shikshan Sanstha North of Chandan	4813	College	Existing	
399.	Vile Parle, 34	W-41 Bankers Training College North of Cooper Hospital	12915	College	Existing	

## APPENDIX II (Cont.)

## K/WEST WARD

Sr. No.	C.T.S. No. or S. No. Village	Location	Area in Sq. mts.	Reservation	Existing Proposed	Remarks
400.	Vile Parle, 344	W-41 Mithibai College for Management Studies	11493	College	Existing	
401.	Vile Parle, 347	W-41 Homeopathic College on Gulmohar Road, Opp. Cooper Hospital	14849	College	Existing	
402.	Vile Parle, 346	W-41 Bhagubai Polytechnic College	14196	College	Existing	
403.	Vile Parle, 439, 452, 454, all parts	W-41 Irla Tank land on 60' & 44' roads	13930	College & Housing	Proposed	
404.	Vile Parle, 845 (P)	W-42 Technical High School at Irla Gaothan near level Crossing	2370	Secondary School	Existing	
405.	Vile Parle, 845 (P)	W-42 Technical High School at Irla Gaothan near level Crossing Existing PG on West side	3317	Secondary School	Proposed	
406.	Vile Parle, 344 (P)	W-44 Mithibai College	11494	College	Existing	
407.	Versova, 1103 (P)	W-30 Central Inst. of Fisheries Educations	19445	College	Existing	

## APPENDIX II (Cont.)

## K/WEST WARD

Sr. No.	C.T.S. No. or S. No. Village	Location	Area in Sq. mts.	Reservation	Existing Proposed	Remarks.
408.	Vile Parle, 538, 247, 7710 (1), (RA)	W-41 Institute for Local self Govt. Opp. Dynacraft Juhu Lane	2250	College	Existing	
409.	Andheri, 196 (P)	W-38 Bhavan's & SVP Eng. College	96950	College	Existing	
410.	Andheri, 193 (P), & 811	W-38 Extn. to Bhavan's College Sough of Wadia school	33699	College	Proposed	
411.	Andheri, 196 (P)	W-38 Extn. to College Bhavans Campus	22264	College	Proposed	
412.	Juhu, A/7 Plot 1	W-41 Near Nalanda Dance Centre	1896	Edu. cum Ladies Hostel	Proposed	
413.	Versova, S. No. 120 (P)	W-38 90' D.P. road near Apna Bazar	11152	National Institute of Oceanography	Proposed	
414.	Juhu, 29 (P), P. No. A/12, 18	W-41 North of Chandan Cinema & touching sports complex	9219	Ritambhara Vishwa	Proposed	
415.	Juhu, Plot No. 14 & 15, 29 (P) A/12	W-41 North of Chandan Cinema & touching sports complex	4451	I.T.I. College	Proposed	

## APPENDIX II (Cont.)

## K/WEST WARD

Sr. No.	C.T.S. No. or S. No. Village	Location	Area in Sq. mts.	Reservation	Existing Proposed	Remarks
416.	Juhu, Plot No. 16, 29 (P), A/12	W-41 North of Chandan Cinema & touching sports complex	2045	Nations' League of Pen Friends Trust	Proposed	
<b>MEDICAL RELIEF + HOSPITALS</b>						
417.	Vileparle, 1403, 1406	W-44 Nanawati Hosp. at SV Rd.	15768	Hospital	Existing	
418.	Juhu, 39 (P)	W-41 Nature Care Hospital near Chandan	2310	Hospital	Existing	
419.	Juhu, 193 (P)	W-41 Hospital near Utpal Sanghavi School	3392	Hospital	Existing	
420.	Juhu, 346	W-41 Lotus Eye Hosp. near Social & Recreation centre	4648	Hospital	Existing	
421.	Vile Parle, 37, 36, 35	W-41 Cooper Hosp. Irla	56160	Hospital	Existing	
422.	Versova, 1035, S. No. 63 (P)	W-33-37 Vimla Dormitory at Yari Road	9895	Hospital	Existing	
423.	Amboli, S. No. 6-A (P)	W-38 On Veera Desai Road near St. Catherine Home	682	Hospital	Existing	

## APPENDIX II (Cont.)

## K/WEST WARD

Sr. No.	C.T.S. No. or S. No. Village	Location	Area in Sq. mts.	Reservation	Existing Proposed	Remarks
<b>MATERNITY HOME</b>						
424.	Amboli, 745	W-39 Bhardawadi Road, Andheri	2590	Maternity Home + Dispensary	Existing	
425.	Andheri, 439 (P)	W-42 Near Ward Office, S.V. Road	2113	Maternity Home + Dispensary	Existing	
426.	Oshivara, 386 (P)	W-35 East of S.V. Road In. District Centre on 44' D.P. road	4104.	Maternity Home + Dispensary	Existing	
<b>DISPENSARY</b>						
427.	Juhu, 943 (P)	W-44 First Aid Centre at Juhu Beach	1147	First Aid	Existing	
428.	Juhu, 430 (P), 431 (P)	W-41 Dispensary Near Juhu Bus station	450	Dispensary	Existing	
429.	Versova, 610, 611 & 613	W-33 Versova Gaothan	200	Dispensary	Existing	
430.	Andheri, 787/1 to 4	W-42 Andheri Station Gazdar Hall	592	Dispensary	Existing	

## APPENDIX II (Cont.)

## K/WEST WARD

Sr. No.	C.T.S. No. or S. No. Village	Location	Area in Sq. mts.	Reservation	Existing Proposed	Remarks
<b>HOSPITAL</b>						
431.	Versova, S. No. 161 (P), Govt layout creekland	W-38 Creek land Govt. layout on the west of 100' D.P. Road	4785	Hospital	Existing	
432.	Oshiwara, S. No. 38, 39 & 49 all parts MHADA layout, S. No. 41, Oshiwara	W-34 Near MHB layout PG on North side facing D.P. Road, on East & West side Municipal Retail Market on sough	10500	Hospital	Proposed	
<b>MATERNITY HOME</b>						
433.	Vile Parle, 658, S. No. 229/2	W-42 On the south end of Lalubhai Park near existing Garden	2753	Maternity Home + Dispensary	Proposed	
434.	Versova, 1034 (P),	W-33 Yari road & 60' DP Road North of Vimla Dormitory	3650	Maternity Home + Dispensary	Proposed	
435.	Juhu, S. No. 161 (P) Govt. layout creek	W-38 Creek land Govt. layout H & + D on west and south side	3132	Maternity Home	Proposed	



Sr. No.	C.T.S. No. or S. No. Village	Location	Area in Sq. mts.	Reservation	Existing Proposed	Remarks
<b>DISPENSARY</b>						
436.	Vile Parle, 1599 (P), 1600 (P)	W-45 Parle-Santacruz subway Welfare centre on north side	1260	Dispensary	Proposed	
437.	Oshiwara, S. No. 38, 39 & 49 all parts	W-34 Near Maharashtra Housing Board layout of W.C. & south of H reservation	1858	Dispensary	Proposed	
438.	Madh	W-33 Madh Gaothan, Opp. BBD on 90' D.P. road	1404	Dispensary	Proposed	
<b>HOSPITALS</b>						
439.	Vile Parle, 341, 342	W-44 In Airport Area on S.V. road near existing cemetery	2850	Hospital	Proposed	
440.	Oshiwara, S. No. 9	W-34 Near MHB layout on 90' EW Link road	5488	Hospital	Proposed	DELETED
441.	Bandivali, 208, 207 (P) 209 (P)	W-35 South of Pushtikar Society on 40' D.P. road	3513	Hospital	Proposed	

**APPENDIX II (Cont.)**
**K/WEST WARD**

Sr. No.	C.T.S. No. or S. No. Village	Location	Area in Sq. mts.	Reservation	Existing Proposed	Remarks
<b>MATERNITY HOME</b>						
442.	Juhu, 1049 (P)	W-44 West side of SNDT University on 44' D.P. road PG & W.C. on North & South side	3900	Maternity Home Dispensary	Proposed	
443.	Oshivara, S. No. 41 (P)	W-34 Facing on 3 D.P. roads 60' 44' & 40' near Swami Samarth & MHB layout	1050	Maternity Home	Proposed	
444.	Amboli, S. No. 111 & 141-D	W-38 Facing 90' D.P. road going to Apna Ghar S S and Play ground on North side.	2666	Maternity Home & Dispensary	Proposed	
445.	Andheri, MHB 1 and D.N. Nagar, layout	W-34 D.N. Nagar on 100' Link road near MRM	3441	Maternity Home	Proposed	
446.	Oshiwara, S. No. 41 (P) MHADA layout	W-34 S. No. 41 (P), MHADA layout	1120	(Dispensary)	Proposed	Change to + D
<b>DISPENSARY</b>						
447.	Versova, 1226 (P), S. No. 12 (P)	W-33 Near existing Garden & M P on 44' D.P. Road	911	Dispensary	Proposed	

# APPENDIX II (Cont.)

# K/WEST WARD

Sr. No.	C.T.S. No. or S. No. Village	Location	Area in Sq. mts.	Reservation	Existing Proposed	Remarks
448.	Oshiwara, S. No. 41 (P)	W-34 Millatnagar west of MHB layout	670	Dispensary	Proposed	
449.	Oshiwara, S. No. 41 (P) P. No. 79 B, 79 A	W-34 Shri Swami Samarth Nagar	837	Dispensary	Proposed	
450.	Amboli, S. No. 141-B (P)	W-38 On the jn. of two 60' D.P. road North of J.P. road at 7 bungalows	1408	Dispensary	Proposed	
451.	Amboli, S. No. 111-D (P) 5	W-38 S. No. 111-D (P)-5 On 90' Link road North of Sewage pumping	922	Dispensary	Proposed	
452.	Oshiwara, S. No. 47 (P)	W-38 On 60' D.P. Road, South of Amboli Hill and Rt. of Veera Desai M P & S S on south side	1024	Dispensary	Proposed	
453.	Amboli, 516, 517, 522, 130 all parts	W-39 Jn. of 40' D.P. roads Kevanipada North of Ceaser Road	(750)	Dispensary	Proposed	
454.	Andheri, 254 (P) & 250 (P)	W-41 Gilbert Hill area. Patkar land	1024	Dispensary	Proposed	

## APPENDIX II (Cont.)

## K/WEST WARD

Sr. No.	C.T.S. No. or S. No. Village	Location	Area in Sq. mts.	Reservation	Existing Proposed	Remarks
455.	Andheri, M.H.B. Land	W-38 D.N. Nagar on 100' Link road	607	Dispensary	Proposed	
456.	Versova, S. No. 161 (P), Govt. layout Creek land	W-38 Creek land Govt. layout Head Quarters, Maternity Home on north side	2077	Dispensary	Proposed	
473.	CTS 1147 (P), 1165 (pt)	W-38 Versova	1465	Dispensary	Proposed	121 KW/148 Part RM changed to +D
<b>HEALTH CENTRE</b>						
457.	Oshivara, S. No. 41 (P) MHADA Layout	W-34 MHB Layout central portion on 90' D.P. Rd. & 44' DP Rd. Municipal Primary School on west side	850	(Amenity)	Proposed	Changed to Amenity plot
458.	Oshiwara, MHADA Layout	W-34 Facing on 30' road off 90' D.P. road, MHB Layout	660	Health Centre	Proposed	
<b>MUNICIPAL RETAIL MARKET</b>						
<b>MUNICIPAL RETAIL MARKET LIBRARY WELFARE CENTRE, CEMETERY &amp; FIRE BRIGADE</b>						
459.	Vile Parle, 1300 (2 to 14 part)	Vallabhbhai road, TPS III Near existing Service Industrial estate	2577	MRM & Mun. Hsg.	Existing	

## APPENDIX II (Cont.)

## K/WEST WARD

Sr. No.	C.T.S. No. or S. No. Village	Location	Area in Sq. mts.	Reservation	Existing Proposed	Remarks
460.	Juhu, 432, 433	W-41 Near Juhu Bus Depot	1018	R.M.	Existing	
461.	Vile Parle, 33 (P)	W-41 On the South of Irla Nalla J.V.P.D. scheme	3080	MRM & M	Existing	
462.	Amboli, 20 (P), 26 (P), 27 (P)	W-39 Andheri Stn. S.V. Road	5141	MRM & H	Existing	
463.	Andheri, MHB land D.N. Nagar layout	W-38 D.N. Nagar, Sitladevi Temple	304	MRM & M	Existing	
<b>M.R.M. OLD</b>						
464.	Juhu & Versova, S. No. 161 Juhu Govt. land, Creek land	W-38 Govt. layout Creek land on 100' D.P. road	3735	M.R.M. & M	Proposed	
465.	Juhu, 191 (P) & 185 (P)	W-41	2428	M.R.M. & M (PL)	Proposed	MRM & M changed to P.L. KW/33
466.	Juhu, 33 (P)	W-41 On the south of Irla Naka JVPD scheme & near existing market	1152	MRM & M	Proposed	
467.	Versova, 1265, 1262 parts S. No. 9/3 (P)	W-33 On 60' Yari Road, Near P.I. & Shopping Centre reservation	2960	RM	Proposed	
468.	Amboli, 65, 66 & Tank land	W-39	18699	M.R.M. & M H.D. & S.C.	Proposed	<div> <div>Reservation Chang to</div> <div>Fist Market- 4500</div> <div>PH 3199</div> <div>PG 4500</div> <div>Roads 2000</div> </div>

## APPENDIX II (Cont.)

## K/WEST WARD

Sr. No.	C.T.S. No. or S. No. Village	Location	Area in Sq. mts.	Reservation	Existing Proposed	Remarks
469.	Oshiware	W-34	3717	MRM & M	Proposed	
470.	Madh	W-33 Madh Gaothan Near Parking Lot & Dispensary	1395	MRM & M	Proposed	
<b>MRM NEW</b>						
471.	Juhu, 1051 (P)	W-44	3340	(R.M.)	Proposed	Reservation changed to R.M.
472.	Vile Parle, 807 to 810 all parts	W-42 Tank land Irla Gaothan near Tech. High School	2897	MRM & M	Proposed	
473.	Versova, 1147 (P), 1165 (P)	W-38	2000	(RM)	Proposed	Part reservation changed to +D KW/148
474.	Oshivara, S. No. 41 (P)	W-34 At the Northern end of Millat Nagar triangular plot	2430	(RM)	Proposed	
475.	Oshivara, S. No. 41 (P), P. No. 798, 79A	W-34 Shri Swami Samarth Nagar East of Apna Ghar	2512	MRM & M	Proposed	
476.	Amboli, 111 & 141-D	W-38	2160	(RM)	Proposed	Part deleted Part changed to R.M.
477.	Amboli, S. No. 141-B (P)	W-38 Jn. of 60' roads & North of Avinash Building	4745	(RM)	Proposed	Changed to RM

## APPENDIX II (Cont.)

## K/WEST WARD

Sr. No.	C.T.S. No. or S. No. Village	Location	Area in Sq. mts.	Reservation	Existing Proposed	Remarks
478.	Amboli, MHB Land Azad Nagar	W-38 Azad Nagar, Play ground & Secondary school on North side	1650	MRM & M	Proposed	
479.	Bandivali, 186 (P)	W-39	2212	(RM)	Proposed	Changed to Retail Market
480.	Bandivali, 186 (P)	W-39	2820	(RM)	Proposed	Changed to Retail Market
481.	Andheri, 210 (P)	W-41 Gilbert Hill Patkar's land on 90' D.P. road	3512	(RM)	Proposed	Reservation changed to RM K/W/55
482.	Andheri, MHB Land D.N. Nagar	W-38 D.N. Nagar on 100' Link road	4048	MRM & M	Proposed	
483.	Oshivara & Bandivali S. No. 2/3	W-34 Between Baug Road south side	3042	MRM & Mun. Staff Qtrs.	Proposed	Reservation changed to MRM & Municipal Staff Quarters
484.	Oshiwara	W-34 Junction of 90' D.P. road in MHB Layout North corner	5720	RM	Proposed	
<b>LIBRARY</b>						
485.	Vile Parle, Plot No. 1198	W-44 TPS III on Dashrathlal Joshi Marg	472	Library	Existing	

## APPENDIX II (Cont.)

## K/WEST WARD

Sr. No.	C.T.S. No. or S. No. Village	Location	Area in Sq. mts.	Reservation	Existing Proposed	Remarks
486.	Juhu, 431 (P), 432 (P)	W-41 Near B.B. Station of Juhu	472	Library	Proposed	
487.	Oshiwara, 387, 386 parts, S. No. 19/6/19/9, 19/7	W-34 On E.W. 129' D.P. Road Near W.C. & C.N. reservation	1558	Library	Proposed	
488.	Oshiwara, S. No. 41 (P)	W-34	669	Library	Proposed	D E L E T E D
489.	Juhu, Plot No. 17, CTS No. 29 (P)	W-41 North of Chandan Cinema Near I.T.I. College	2825	International Library	Proposed	
324.	P. No. 14, 15, 16 (pt) of Village Versova	W-38	1266	Library	Proposed	M P changed to Library
<b>WELFARE CENTRE - OLD</b>						
490.	Vile Parle, 1599 (P)	W-45 Near Milan Subway	1421	Welfare centre	Proposed	
491.	Versova, 1042, S. No. 66	W-33 On 60' D.P. road near Vimla Dormitory	3750	(BEST Bust Stn.)	Proposed	Reservation changed to B.B.S.
492.	Amboli, 769, 768, 787 (P), 794 (P), 795 (P), 797 (P)	W-39 Ceaser Road, Savant road near existing Garden	3137	Welfare centre	Proposed	
493.	Andheri, 179, 180	W-38 At the entrance of Bhavan's College TPS II	2832	Welfare centre	Proposed	



## APPENDIX II (Cont.)

## K/WEST WARD

Sr. No.	C.T.S. No. or S. No. Village	Location	Area in Sq. mts.	Reservation	Existing Proposed	Remarks
494.	Oshivara, S. No. 38, 39, & 49 all parts	North of PG & East of MRM reservation, Jn. of 44' DP roads. Near Hospital reservation.	1859	Welfare centre	Proposed	DELETED
<b>WELFARE CENTRE (NEW)</b>						
495.	Juhu, 1049 (P)	W-44 On the west side of SNDT University	1600	Welfare centre	Proposed	
496.	Juhu, 39 (P)	W-41 On the north of Chandan Cinema on 60' D.P. road	1800	Welfare centre	Proposed	
497.	Vile Parle, 657, 659 (P), 656 (P), S. No. 229 (P)	W-42 Irla south side of Lallubhai Park on 30' 44' D.P. road	1621	Welfare centre	Proposed	
498.	Versova, 1222 (P), S. No. 5 (P)	W-33 North end of existing Garden at Versova	2308	W.C. cum stage	Proposed	
499.	Oshiwara	DELETED				
500.	Oshiwara, S. No. 41 (P), MHADA layout	W-34 MHB Layout south side facing 40' D.P. road, PG & Health Centre reservation west and south side	1200	Welfare centre	Proposed	
501.	Amboli, 111 & 141-D	W-38	1748	Welfare centre	Proposed	

APPENDIX II (Cont.)		K/WEST WARD				
Sr. No.	C.T.S. No. or S. No.	Location	Area in Sq. mts.	Reservation	Existing	Remarks
501.	151 A' 1510' 1518 and 154	near 2nd phase complex				
502.	Amboli' 2' No. 153 (b)	on 80' & 44' DP Road, PG reservation & MP on Opp. side	1580	Cemetery	Existing	
503.	Oshiwara, S. No. 19/8, 19/5, 383, 375, 376/9, 356/7, 356/3, 356/4, 356, 221 parts	On EW 120 DP Road	3571	Welfare centre	Proposed	
504.	Juhu, Plot No. A/5/5 (P)	near Nalanda Dance Centre	2454	Cemetery	Proposed	Reservation changed to P.G.
505.	Vile Parle, 478 (P)	Opp. Capital Singhvi school	9117	Fire Brigade	Existing	
506.	Amboli, Plot No. 26, 27 (P)	Shah Indl. Estate on Jn. of 90' Link Road & 60' D.P. Road	5364	Fire Brigade	Proposed	
507.	247/8, 249/22, 221	near Kojimaqa southern end	1312	Cemetery	Existing	
508.	Andheri, S. No. 147	Station St. Zavler school	5232	Cemetery	Existing	
509.	Andheri, S. No. 147	Khoja Cemetery on J.P. Rd.	2310	Cemetery	Existing	

APPENDIX II (Cont.)

K/WEST WARD

## APPENDIX II (Cont.)

## K/WEST WARD

Sr. No.	C.T.S. No. or S. No. Village	Location	Area in Sq. mts.	Reservation	Existing Proposed	Remarks
509.	Amboli, 828, S. No. 147	W-38 Existing Muslim cemetery near Manish Nagar	5376	Cemetery	Existing	
510.	Juhu, 1214 (P)	W-47 Juhu Koliwada southern end	1375	Cemetery	Existing	
511.	Vile Parle, 335	W-44 Existing cemetery at SV Rd South of Vishnu Desai Hall	3960	Cemetery	Existing	
512.	Juhu, 570 (P)	W-41 At Juhu Church, St. Joseph School	666	Cemetery	Existing	
513.	Vile Parle, 486	W-41 Juhu lane near ONGC Quarters	2542	Cemetery	Existing	
514.	Versova, 1268, S. No. 4	W-33 Near Church	1104	Cemetery	Existing	
515.	Versova, 1037, S. No. 93 A/1 (P)	W-37 Between JP road & Yari Road near Vimal Dormitory	18992	Cemetery	Existing	
516.	Amboli, S. No. 123 (P), 121 A, 1210, 121B and 124 all parts	W-38 J.P. Road Dhake Colony near Sports complex	7286	Cemetery	Existing	
517.	Bandivali, 65	W-39 Near Dyna Craft Ind. Estate on S.V. Road & North of Sahakar road	5723	Cemetery	Existing	

## APPENDIX II (Cont.)

## K/WEST WARD

Sr. No.	C.T.S. No. or S. No. Village	Location	Area in Sq. mts.	Reservation	Existing Proposed	Remarks
518.	Amboli, 633 & 632 (P)	W-38 Ceaser Road	1031	Cemetery	Existing	
519.	Amboli, 649	W-10 Ceaser Road	808	Cemetery	Existing	
520.	Amboli, 583 (P)	W-39 Attached to St. Blas'e's Church Ceaser Road	645	Cemetery	Existing	
521.	Mogra, 21	W-39 Mogra Near Rly. Line S.V. Rd.	200	Cemetery	Existing	
522.	Oshiwara, 446 (P), S. No. 41 (P)	W-35 Near Oshiwara Nall on 90' D.P. road, District centre	11166	Cemetery	Existing	
523.	Madh	W-33 On 90' D.P. road Madh Gaothan near S S & P.G.	1818	Cemetery	Existing	
524.	Madh	W-33 Madh on 60' D.P. road goind towards L & T	4954	Cemetery	Existing	
<b>CEMETERY OLD</b>						
525.	Wadi Juhu, 30 (P), 31 (P) & Creek land	W-41 Kapaswadi Juhu	15909	Cemetery	Proposed	
526.	Vile Parle, 335, 334 (P), Airport land	W-44 South of Vishnu prasad Desai Hall near existing Cemetery	2480	Cemetery	Proposed	

## APPENDIX II (Cont.)

## K/WEST WARD

Sr. No.	C.T.S. No. or S. No. Village	Location	Area in Sq. mts.	Reservation	Existing Proposed	Remarks
527.	Versova, CTS No. 1272 (P)			DELETED		
528.	Amboli, S. No. 130 (P), 131, 124			DELETED		
<b>CEMETERY NEW</b>						
529.	Juhu, 1214 (P)	W-47 Juhu Koliwada southern end	1754	Cemetery	Proposed	
530.	Vile Parle, 334 (P), 335	W-44 Extn. to existing cemetery at S.V. Road South of Vishnuprasad Desai Hall	1214	Cemetery	Proposed	
531.	Versova, S. No. 83/3 (P)	W-34 On 90' & 44' D.P. road near N.D.Z.	5852	Cemetery	Proposed	
<b>MUNICIPAL HOUSING</b>						
532.	Vile Parle, 478 (P)	W-41 Tata compound Off S.V. Road on 44' D.P. Road	5102	Municipal Housing	Existing	
533.	Vile Parle, 478 (P)	W-41 Tata compound Off S.V. Road on 44' D.P. Road	4532	Municipal Housing	Existing	
534.	Vile Parle, 469, 468 (P), 470 (P)	W-41 Tata compound Off S.V. Road on 44' D.P. Road	1916	Municipal Housing Extension	Proposed	

## APPENDIX II (Cont.)

## K/WEST WARD

Sr. No.	C.T.S. No. or S. No. Village	Location	Area in Sq. mts.	Reservation	Existing Proposed	Remarks
535.	Amboli, 111 & 141-D of Govt. layout	W-38 On J.P. Road at 4 Bunglow Jn.	10680	(Govt. Staff Qrts.)		Changed to Govt. Staff Qrts.
536.	Amboli, S. No. 111-D Govt. land	W-38 On 90' Link Road Off J.P. Road	7590	(R.T.O.)		Reservation changed to R.T.O.
537.	Juhu, 476, 474	W-41 A. B. Nair Marg	1442	Municipal Housing	Existing	
538.	Andheri, 207	W-41, Near Dyna Craft Co. on 90' D.P. road	5100	Municipal Housing	Existing	
<b>HOUSING FOR DISHOUSED</b>						
539.	Vile Parle, 1591, 1592, 1593, 1594 parts	W-45 Near proposed Fly over & on 30 ft. D.P. road	226	Housing for Dishoused	Proposed	
540.	Vile Parle, 341 & 342	W-44 Juhu Airport land on 44' D.P. road & 100' D.P. road	3087	Housing for Dishoused	Proposed	
541.	Vile Parle, CTS No. 341 (P), 342 (P)	W-44 Near existing Cemetery on S.V. Road	3025	Housing for Dishoused	Proposed	
542.	Juhu, 469 to 473	W-41 A.B. Nair Marg, Opp. Sun-N-Sand	692	Housing for Dishoused	Proposed	

## APPENDIX II (Cont.)

## K/WEST WARD

Sr. No.	C.T.S. No. or S. No. Village	Location	Area in Sq. mts.	Reservation	Existing Proposed	Remarks
543.	Juhu, 482, 273 & 469, 470 to 473	W-41 A.B. Nair Marg, Opp. Sun-N-Sand	2500	Housing for Dishoused	Proposed	
544.	Juhu, 123 (P)	W-41 On the East of existing D.G. on Juhu Road, Near Utpal Sanghvi School	1493	PH/HDH	Proposed	
545.	Vile Parle, 464 (P), 462 (P), 465 (P), 479 (P)	W-41 On 44' D.P. road, through Tata compound near Ex. Municipal Housing	2162	PG/HDH	Proposed	
646.	Vile Parle, 687	W-41, 42 Irla on S.V. Road	3180	Housing for Dishoused	Proposed	
547.	Versova, S. No. 29 (P), 1124	W-38 On 44' D.P. road, Opp. Ex. P P reservation	2762	Housing for Dishoused	Proposed	
548.	Versova, S. No. 37 (P), CTS No. 1174 (P)	W-38 Between two D.P. roads of 44' & 120 ft. widths	4693	Housing for Dishoused	Proposed	
549.	Amboli, 111 & 141-D Govt. layout	W-38 At 4 bungalows on J.P. road, West of S.P.	10428	Housing for Dishoused	Proposed	
550.	Juhu, Govt. land CTS No. 29 (P) Creek land	W-41 Near Ruia Bungalow on 120' & 44' D.P. road	16335	Koli Housing	Proposed	

## APPENDIX II (Cont.)

## K/WEST WARD

Sr. No.	C.T.S. No. or S. No. Village	Location	Area in Sq. mts.	Reservation	Existing Proposed	Remarks
551.	Amboli & Bandivali, S. No. 109-A/1 (P), Amboli	W-39 Facing 60' D.P. road off Sahakar road	2835	Housing for Dishoused	Proposed	
552.	Bandivali, 184 (P)	W-39 On 40' D.P. road in C-1 area & on the south of Hanjar	2210	Housing for Dishoused	Proposed	
553.	Amboli, CTS No. 25, S. No. 138 (P),	W-38 Veera Desai Road, & 60 D.P. Road	2280	Housing for Dishoused	Proposed	
554.	Amboli, CTS No. 228, 168, 173, 163 (P)	W-38 On 30' D.P. Road south of Mahalaxmi	2470	Housing for Dishoused	Proposed	
555.	Andheri CTS No. 151	W-38 On the North side of Govt. Offices	1991	Housing for Dishoused	Proposed	
556.	Andheri, CTS 210 (P) & 211 (P)	W-38 & 41 Between 90' & 40' D.P. Roads, near Patkar Quarry	5858	Housing for Dishoused	Proposed	
557.	Andheri, 276 (P)	W-41, 38 On the South of Patkar Quarry	3846	Housing for Dishoused (PH/HDH)	Proposed	Reservation is changed PH/HDH
558.	Andheri, 249 (P), 250 (P)	W-42, 41 Gilbert Hill	4351	Housing for dishoused	Proposed	
559.	Andheri, MHB land D.N. Nagar layout	W-38 D.N. Nagar on 100' Link Rd	4048	Housing for dishoused	Proposed	



## APPENDIX II (Cont.)

## K/WEST WARD

Sr. No.	C.T.S. No. or S. No. Village	Location	Area in Sq. mts.	Reservation	Existing Proposed	Remarks
560.	Oshiwara, 432, 433, 434, 134, 132	W-35 Jn. of S.V. Road & 120' D.P. Road	6410	Housing for dishoused	Proposed	
561.	Bandivali, 8 (P), 30 (P), 34, 35, S. No. 31 (P)	W-34 South of Behram Baug Baug on 44' & 30' D.P. roads	2574	Housing for dishoused	Proposed	
562.	Bandivali, S. No. 31 (P)	W-34 Facing 120' & 44' D.P. Rds. P.G. reservations West & North of Amboli Hill	2386	Housing for dishoused	Proposed	
<b>PUBLIC HOUSING</b>						
563.	Vile Parle (W), 1584, 1585, 1587, 1586, 1590, 1588, 1583, 1589, 1690 etc.	W-45 Near proposed Flyover on 30' D.P. Road	2800	Public Housing	Proposed	
564.	Vile Parle (W), S. No. 228 (P), H. No. 11, 13 etc.	W-42 On Irla Nalla & 30' D.P. road, South of Lallubhai park	5465	Public Housing	Proposed	
565.	Amboli, S. No. 141 (P)	W-38 At 7 bungalows North of J.P. road, Facing two 60' D.P. roads	25600	Public Housing	Proposed	
566.	Amboli & Versova			DELETED		

**APPENDIX II (Cont.)**
**K/WEST WARD**

Sr. No.	C.T.S. No. or S. No. Village	Location	Area in Sq. mts.	Reservation	Existing Proposed	Remarks
567.	Amboli, S. No. 116 (P), CTS No. 21, 30	W-38 On 60' D.P. Road Off Veera Desai	800	Public Housing	Proposed	
568.	Andheri, CTS No. 208	W-41 On 44' & 90' D.P. roads Juhu Lane	6400	Public Housing	Proposed	
569.	Juhu, 482	W-41 A.N. Nair Marg	1795	Public Housing	Proposed	
570.	Amboli, CTS No. 144 to 153, 201 to 215, 162 to 199, 248, 247, 240, 239, 625, 245, 244	W-38 Between Ceaser road, & Veera Desai Road	57106	Public Housing	Proposed	Reservation CTS No. 214 is deleted.
571.	Vile Parle, 598 to 600, 689, 690, 691, 787, 688, 745, 746, 694, 693, 695, 699, 697, 660 to 680, 696 to 706	W-42 South of Lallubhai Park	61600	Public Housing	Proposed	
572.	Vile Parle, 471, 467 (P), 473 etc.	W-41 South of Tata compound near BSES Sub. Station	2700	(PH/HDH)	Proposed	Reservation changed to P.H./HDH
573.	Ambivali	W-38 South of Mogveera School	5500	PH/HDH	Proposed	PG changed to PH/HDH
247.	CTS 25 (pt)	W-38 Facing 90' Veera Desai Rd	3769	PH/HDH	Proposed	PG changed to PH/HDH

## APPENDIX II (Cont.)

## K/WEST WARD

Sr. No.	C.T.S. No. or S. No. Village	Location	Area in Sq. mts.	Reservation	Existing Proposed	Remarks
384.	Versova, S. No. 161	W-38 Andheri-Versova Link Road near Petrol Pump	1600	PH/HDH	Proposed	KW/119
190.	Versova, CTS 1073	W-38	1600	PH/HDH	Proposed	KW/140
575.	Oshiwara, CTS 619, 621	W-34	54126	PH/HDH	Proposed	KW/161
<b>OTHER HOUSING</b>						
573.	Juhu, CTS No. 11(P), 27 (P), 7 (P), S. No. 58-A	W-41 Near Ruia Bunglow, Facing 44' D.P. road	11852	Housing for Fishermen	Existing	
574.	Juhu, CTS No. 11(P), 27 (P), 7 (P), S. No. 58-A	W-41 Near Ruia Bunglow, Facing 44' D.P. road	10994	Housing for Fishermen	Existing	
575.	Oshiwara, 41 (P), Plot M & N (P) CTS Nos. 619, 621 Oshiwara	W-34 Facing 90' & 120' D.P. road Bagwan layout	10,000	(MTNL Hsg.)	Proposed	Reservation changed to PH/HD
<b>PUBLIC UTILITY (WATER)</b>						
576.	Juhu, Plot No. 29-A TPS II Santacruz	W-44 Juhu Road, South of Cooper School	100	Water Elevator Reservoir	Existing	
577.	Andheri, 433	W-42 Vithalbhai Patel Road, Near Fidai Bang	200	Water Elevator Reservoir	Existing	

## APPENDIX II (Cont.)

## K/WEST WARD

Sr. No.	C.T.S. No. or S. No. Village	Location	Area in Sq. mts.	Reservation	Existing Proposed	Remarks
<b>PUBLIC UTILITY (DRAINAGE)</b>						
578.	Versova, Creek land	W-33 North of Versova Village & 90' D.P. Road	2500	Pumping Station	Proposed	
579.	Amboli, S. No. 138-B, CTS No. 823	W-38 J.P. Road, Opp. Indian Oil Nagar	16990	Sewage Pumping Station	Existing	
580.	Amboli, CTS No. 823, 824, 204, S. No. 138-A & D, 140 & 111D (P)	W-38 J.P. Road, Opp. Indian Oil Nagar	124832	Sewage Pumping Station	Proposed	
581.	Versova, S. No. 120	W-33, 34 Near N.D. Zone	583200	Aerated (Lagoons)	Proposed	
<b>PUBLIC UTILITY (REFUSE DISPOSAL)</b>						
582.	Juhu, 863, 857	W-41, 44 Juhu road, Opp. Juhu Hotel	1440	Municipal Chowky	Existing	
583.	Vile Parle, 484 (P), 485 (P)	W-41 Gulmohar Road, Juhu Lane	304	(Post Office)		Reservation changed to P.O.
584.	Vile Parle, 937	W-45 Bajaj Road, TPS VI Parle (W)	220	Municipal Chowky	Existing	
585.	Versova, 582, 583, 584	W-33 Near P.G. reservation Gaothan	1416	Municipal Chowky & Store	Proposed	
586.	Versova, CTS No. 1103 (P)	W-38 Aram Nagar, Jn. of 60' & 40' D.P. roads	2550		Reservation	changed to Municipal chowky

## APPENDIX II (Cont.)

K/WEST WARD

Sr. No.	C.T.S. No. or S. No. Village	Location	Area in Sq. mts.	Reservation	Existing Proposed	Remarks
<b>ELECTRICITY (RECEIVING STATION &amp; SUB-STATION)</b>						
587.	Vile Parle, 462 to 468 all parts, 455 (P)	W-41 44' DP Rd., West of Tata compound	3505	BESE Sub-Stn.	Proposed	
588.	Oshiwara, MHB land, S. No. 41 (P)	W-41 Facing 90' Link Road, Jn. of 90' & 40' D.P. Roads MHB Layout	250	Sub-Station	Proposed	
589.	Oshiwara, MHB land,	W-34 Facing 90' Link road, MS & P.S. on South side & M on East side	480	Sub-Station	Proposed	
102 A.	JVPD, 32 (P)	W-41	@ 2500	BSES Sub-Stn.	Proposed	
590 A.	Versova & Oshiwara, S. No. 120 Versova & 41 (P) Oshiwara	W-34 At the Jn. of 120' ft. wide D.P. roads Near N.D. Zone	39200m2	BSES Sub-Stn.	Proposed	
<b>POST &amp; TELEGRAPH</b>						
591.	Vile Parle, 1528 (P), 1533, 1570, 1571, 1569, 1526 (P)	W-44 St. Francis Road 30' South of Nanavati Hosp.	2382	Telephone Service Centre	Proposed	
592.	Juhu, 1182, 1216, 1153	W-47 Juhu Koliwada	32990	P & T	Proposed	
593.	Vile Parle, Plot No. 320	W-44 V.M. Road, JVPD scheme	1892	Post Office	Proposed	

## APPENDIX II (Cont.)

## K/WEST WARD

Sr. No.	C.T.S. No. or S. No. Village	Location	Area in Sq. mts.	Reservation	Existing Proposed	Remarks
594.	Vile Parle, 576, 577	W-42 Lallubhai Park	5438	T.E. & Housing	Existing	
595.	Vile Parle, 648, 683	W-41, 42 Jn. of S.V. Road & 44' DP road	1836	T.E.	Existing	
596.	Oshiwara, S. No. 41 (P),	W-34 Jn. of 30' & 90' D.P. roads MHB Layout	850	P & T	Proposed	
597.	Oshiwara, 41 (P)	W-38 Facing 90' Link road, North of Laxmi Ind. Estate	10,000	T. E.	Proposed	
598.	Amboli, MHB land Dhake Colony layout	W-38 Dhake Colony, JP Road	892	P & T	Proposed	
599.	Amboli, MHB land Dhake Colony layout	W-38 Dhake Colony, JP Road	506	P. O.	Proposed	
600.	Andheri, 795	W-42 Andheri Stn. S.V. Road, TPS I	570	P. O.	Existing	
601.	D.N. Nagar, Andheri, MHB layout, D.N. Nagar layout	W-38 D.N. Nagar, 100' Link Road	607	P. O.	Proposed	
602.	Andheri, CTS No. 199 (P)	W-41 South of D.N. Nagar on 100' Link road	245916	P & T	Existing	

## APPENDIX II (Cont.)

## K/WEST WARD

Sr. No.	C.T.S. No. or S. No. Village	Location	Area in Sq. mts.	Reservation	Existing Proposed	Remarks
603.	Bandivali, 220/21 & 28 (P) S. No. 5 H. No. 1	W-35 S.V. Road & Patel Indl. Estate Road, Junction Near Ram & Sham Theatre	3572	T. E.	Proposed	
604.	Vile Parle, Plot No. 319	W-44 V.M. Road, JVPD scheme	1333	Police Stn.	Proposed	
605.	D.N. Nagar, MHB land, D.N. Nagar layout	W-38 Near Barfiwala School 100' Link road	3036	Police Stn.	Proposed	
606.	Andheri, 205 (P)	W-41 Jn. of 40' & 90' DP Roads	3120	Police Stn.	Proposed	
607.	Oshiwara, S. No. 41 (P)	W-34 Facing 90' D.P. road on the North of large Play ground reservation SI on East side	954	Police Stn.	Proposed	
608.	Oshiwara, 41 (P)	W-34 Jn. of 90' D.P. roads Sub-Stn. & + Hospital on North & East side	857	Police Stn.	Proposed	
609.	Oshiwara, 265/28, 250, 222, 251, 264/30, 37, 267/34, 29, 260, 278/42, 266 (P), 261/36	W-34 Facing 120' N.S. Link Road F.B. on N & S.C. on south side	9685	Police Stn.	Proposed	

## APPENDIX II (Cont.)

## K/WEST WARD

Sr. No.	C.T.S. No. or S. No. Village	Location	Area in Sq. mts.	Reservation	Existing Proposed	Remarks
610.	Juhu, Plot No. A/7/3	W-41 Opp. Uttapal Sanghvi School on the south of Irla Nalla	3903	Police Quarters	Proposed	
611.	Vile Parle, Plot No. 90,	W-44 Santacruz Bus Depot	60720	BEST Bus Depot	Existing	
612.	Juhu, 958	W-44 Juhu Beach	4773	BEST Bus Stn.	Existing	
613.	Juhu, 573, 572	W-41 Juhu Bus Depot	1621	BEST Bus Depot	Existing	
614.	Ambivali, S. No. 141-B (P)	W-38 7, Bunglow, J.P. Road	8011	BEST Bus Stn.	Proposed	
615.	Bandivali, Jogeshwari, 161	W-39 S.V. Road, Opp. Malcolm Baug	6952	BEST Bus Stn.	Existing	
616.	Andehri, 785	W-42 Andheri Station	3632	BEST Bus depot & C.Complex	Existing	Reservation changed to BEST Bus depot & Com- mercial Complex
617.	Juhu, MHB Land	W-41 Opp. Dakshine Murthy on 100' road	4000	BEST Bus depot	Proposed	
618.	Versova, Creek land & S. No. 83/3 (P)	W-34 Near N.D.Z. & facing 90' & 120' D.P. roads	30000	BEST Bus depot	Existing	
619.	Madh	W-33 Madh Gaothan on 90' DP Rd. Opp. Garden & Dispensary	9035	BEST Bus depot	Existing	



## APPENDIX II (Cont.)

## K/WEST WARD

Sr. No.	C.T.S. No. or S. No. Village	Location	Area in Sq. mts.	Reservation	Existing Proposed	Remarks
620.	Juhu, 940	W-44 Juhu Beach	6155	Parking Lot	Existing	
621.	Juhu, 984	W-44 Juhu Beach	1373	Parking Lot	Existing	
622.	Juhu, 939 (P)	W-44 Juhu Beach	1093	Parking Lot	Proposed	
623.	Juhu, 939 (P)	W-44 Juhu Beach	3958	Parking Lot	Proposed	
624.	Juhu, S. No. 37/2 (P), 37 (P)	W-41 Royal Turner Road near Holiday Inn	5500	Parking Lot	Proposed	Shape change
625.	Juhu, 26	W-41 Juhu Near Prithvi Theatre	998	Parking Lot	Proposed	
626.	Vile Parle, 742 (P)	W-42 44' DP Road, behind Kripa Nagar	916	Parking Lot	Proposed	
627.	Bandivali, Jogeshwari CTS No. 172	W-39 Jogeshwari Station	3189	Parking Lot	Proposed	
628.	Bandivali, 184, 86	W-39 On the north of Manjan Cinema	1670	Parking Lot	Proposed	
629.	Andheri Stn. F.P. 12	W-42 TPS I Andheri Station	1947	Parking Lot	Proposed	
630.	Andheri, CTS No. 210 (P)	W-41 90' D.P. Road & 40' Near Patkar Land	2038	Parking Lot	Proposed	

## APPENDIX II (Cont.)

## K/WEST WARD

Sr. No.	C.T.S. No. or S. No. Village	Location	Area in Sq. mts.	Reservation	Existing Proposed	Remarks
631.	Versova, Govt. land layout S. No. 161 (P) in Creek land	W-38 Govt. layout facing 100' & 44' D.P. Roads between Market Recreation Ground	1577	Parking Lot	Proposed	
532.	Versova, S. No. 161 (P)	W-38 Near + MH & Hosp. reservation	1116	Parking Lot	Proposed	
633.	Bandivali, 3, 8, 27 (P)	W-34 South of Behram Baug Road on 44' D.P. Road	3154	Parking Lot	Proposed	
634.	Madh	W-33 Madh Gaothan between Garden & Municipal Retail Market	1795	Parking Lot	Proposed	
635.	Vile Parle, 1607, 1604,	W-44 S.V. Road & Milan Subway Junction	14037	Transport Garage	Existing	
636.	Vile Parle 1605	W-44 S.V. Road & Milan Subway Junction	1045	Transport Garage	Proposed	
637.	Juhu Vile Parle, 948 (P), 947, 946 & 949 etc.	W-44, Juhu Airport	1049320	Park	Proposed	Part Reservation changed to Sports Complex & Sports Training Inst.
638.	JVPD scheme Juhu, 201 (P)	W-41 JVPD scheme Near Arun Sangitalaya	2489	Transport Garage	Existing	

## APPENDIX II (Cont.)

## K/WEST WARD

Sr. No.	C.T.S. No. or S. No., Village	Location	Area in Sq. mts.	Reservation	Existing Proposed	Remarks
639.	Versova, Creek Land	W-33, North of Versova Village	4500	Jetty	Proposed	
640.	Andheri, 154, F.P. No. 14	W-38 40' Road, Opp. Sports Club & Near Ambre Garden	2208	Govt. office	Existing	
641.	Andheri, 156, F.P. No. 12	W-38 T.P.S. II	6596	Govt. office	Existing	
642.	Andheri, 439 (P)	W-42 Opp. Andheri Station S.V. Road	1560	Municipal Office	Existing	
643.	Amboli, S. No. 11-D (P), Govt. land	W-38 South of Laxmi Industrial Estate	23625	RTO Office	Proposed	
644.	Amboli, S. No. 111-D (P)	W-38 On 90' Link Road,	21600	(RTO)	Proposed	Changed to R.T.O.
545.	Juhu, 201 (P)	W-41 J.V.P.D. Scheme	2769	Mun. Store	Existing	
646.	Vile Parle, 478 (P)	W-41, 42 S.V. Road, Tata Camp.	2275	Mun. Store	Existing	
647.	Juhu & Vile Parle, CTS No. 1052 (P)	W-47 Juhu Road, Near SNTD	2296	Road Depot	Proposed	Reservation deleted
648.	Juhu & Vile Parle, 33 (P)	W-41 South of Irla Nalla, JVPD	4329	Road Depot	Existing	
649.	Vile Parle, 508 (P), 509 (P) & 511 (P)	W-41 Juhu Lane 44' D.P. Road	@ 1500	Road Depot	Proposed	Reservation, part deleted

## APPENDIX II (Cont.)

## K/WEST WARD

Sr. No.	C.T.S. No. or S. No. Village	Location	Area in Sq. mts.	Reservation	Existing Proposed	Remarks
650.	Juhu, 125, 124	W-41 A.B. Nair Road	2578	Dhobi Ghat	Existing	
651.	Vile Parle, S. No. 230, H. No. 4, 5, 9, 11, 17 etc.	W-42 South of Lallubhai Park Facing 44' D.P. Road	2008	Dhobi Ghat	Existing	
652.	Andheri, M.H.B. Land	W-38 Facing 60' D.P. Road D.N. Nagar	1923	Road Depot	Proposed	
653.	Bandivali, 60 & 80 (P)	W-39 End of Sahakar Road	5390	Road Depot	Proposed	
654.	Versova, 1262 (P)	W-33 Yadi Road, Near existing Municipal Primary School	270	P.S.C.	Proposed	
655.	Juhu, 949 (P)	W-44 60' D.P. Road on Southern boundary of Juhu Airport North of S.N.D.T.	300	P.S.C.	Proposed	
656.	Juhu, 1055	W-47 Juhu Road Lido Cinema	3070	Cinema	Existing	
657.	Juhu, 37 & 38	W-41 Chandan Cinema	3450	Cinema	Existing	
658.	Vile Parle, 543	W-42		DELETED		
659.	Versova, S. No. 87 (P) Plot No. 6			DELETED		
660.	Andheri, Amboli, D.N. Nagar layout	W-38 Facing 60' & 40' D.P. Road	4682	Cinema	Proposed	

## APPENDIX II (Cont.)

K/WEST WARD

Sr. No.	C.T.S. No. or S. No. Village	Location	Area in Sq. mts.	Reservation	Existing Proposed	Remarks
661.	Bandivali, C.T.S. No. 179	W-39 Jogeshwari Station Hanjar Cinema	3553	Cinema	Existing	
662.	Andheri, 241	W-39 J.P. Road, Navrang Cinema	2890	Cinema	Existing	
663.	Oshiwara, S. No. 41-(P)	W-34		D E L E T E D		(KW/158)
664.	Oshiwara, S. No. 19/7 & 18/6, 388 & 392 (P)	W-35	4188	Cinema	Proposed	
665.	Bandivali, 235, 226 to 231 (P) 220/7 & 8, 221, S. No. 5/1	W-35 S.V. Road, North of T.E. reservation (Ram & Sham)	3966	Cinema	Existing	
666.	Juhu, 25	W-41 Prithavi Theatre on Juhu Road	924	Theatre	Existing	
667.	Vile Parle, 1180	W-44 Ashok Hall at S.V. Road Opp. Cemetery	418	Public Hall	Existing	
668.	Vile Parle, CIS No. 343	W-44 Vishnuprasad Desai Hall on V.M. Road	2935	Public Hall	Existing	
669.	Juhu, 201 (P)	W-41 10th Road, Arun Sangeetalaya	2320	(Sangeeta Maha Bharati)	Existing	Reservation changed to Sangeet Maha Bharti
670.	Vile Parle, 344	W-41, 44 Bhaidas Manganlal Hall Near Mithibai College	4180	Public Hall	Existing	

## APPENDIX II (Cont.)

## K/WEST WARD

Sr. No.	C.T.S. No. or S. No. Village	Location	Area in Sq. mts.	Reservation	Existing Proposed	Remarks
671.	Andheri, CTS No. 221 (P),	W-38 Facing 90' D.P. road at the entrance of Bhavans College	1626	Public Hall	Existing	
672.	Andheri, M.H.B. Layout D.N. Nagar layout	W-38 D.N. Nagar on 44' D.P. Roads from 3 sides	1417	Public Hall	Proposed	
673.	Amboli, Plot No. 28 & 27 (P)	W-38 Shah Ind. Estate Amboli, 60' D.P. Road	5465	Municipal Printing Press	Proposed	
674.	Juhu, 1211 (P)	W-47 Juhu Koliwada	3807	Drying ground	Proposed	
675.	Juhu, S. No. 2	W-47 Juhu Koliwada	4769	Fish Drying Yard	Proposed	
676.	Versova, S. No. 2 (P) & 3 (P), S. No. 4 (P), CTS No. 1271 (P), 1228 (P), 1221 (P)	W-33 90' D.P. Road (East-West) at Versova	16461	Fish Godown	Existing	
677.	Versova S. No. 8 (P), CTS No. 1266 (P)	W-33 Facing 44' D.P. Road M & S.C. on west & south side	4813	Fishing Industry	Proposed	
678.	Versova, 1008 (P)	W-33 Facing 60' D.P. road & I-2 on West side	4960	Land for Drying	Proposed	

## APPENDIX II (Cont.)

## K/WEST WARD

Sr. No.	C.T.S. No. or S. No. Village	Location	Area in Sq. mts.	Reservation	Existing Proposed	Remarks
679.	Versova, S. No. 14-B, 72 N.A. 94 (C) (P), 94-D (P), CTS No. 1048, 1049, 1050, 1060, 1061	W-33, 37 J.P. road Versova	15550	Net Drying Yard	Existing	
680.	Juhu, Foreshore, land S. No. 76	W-41 Near Ruia Bunglow	4061	Drying Yard	Proposed	
681.	Madh	W-33 Madh Gaothan Facing east side.	24380	Drying Ground	Existing	
682.	Vile Parle, 1300 (P) (1 & 2)	W-44 Vallabhhai Road near Existing Market TPS III	2944	S.I. Estate	Existing	
683.	Juhu, 191 (P)	W-41 Jn. of A.B. Nair & Military road	1942	S.I. (R.M.)	Proposed	S.I. changed to R.M.
684.	Vile Parle, 744-743	W-42 On 44' D.P. Road Irla	3527	S.I. (R.M.)	Existing	
684 A.	Vile Parle, 741 & 742 (P)	W-42 On 44' D.P. Road Irla	957	S.I. (R.M.)	Proposed	
685.	Andheri, 191	W-38 Facing J.P. road, Near A.H. Wadia High School	3441	S.I.	Existing	
686.	Andheri, D.N. Nagar layout M.H.B. Land	W-38 Facing 60' D.P. Road Near Garden & R.G.	1977	S.C.	Proposed	

## APPENDIX II (Cont.)

## K/WEST WARD

Sr. No.	C.T.S. No. or S. No. Village	Location	Area in Sq. mts.	Reservation	Existing Proposed	Remarks
687.	Vile Parle, Plot No. 3 & 4	W-41 J.V.P.D. scheme Gulmohar Road	10944	S.C.	Existing	
688.	Versova, CTS No. 1262 (P) S. No. 9 (P)	W-33 Facing 30' D.P. Road I-2 on North side between Market & R.G.	4204	S.C.	Proposed	
689.	Oshiwara, S. No. 41 (P)	W-34	352	S.C.	Proposed	D E L E T E D
690.	Juhu, Govt. land Creek land S. No. 161	W-38 Facing 44' D.P. road	2119	S.C.	Proposed	
691.	Amboli, MHB Land Dhake Colony	W-38 Facing J.P. Road Dhake Colony Petrol Pump	1252	S.C.	Existing	
692.	Oshiwara, S. No. 41 (P)	W-34 Facing 120' D.P. Road near North side Oshiwara boundary	280	S.C.	Proposed	
693.	Oshiwara, MHB Land	W-34 Facing 60' & 22' D.P. Roads	280	S.C.	Proposed	
694.	Oshiwara, S. No. 41 (P)	W-34 Facing 60' D.P. road Jn.	300	S.C.	Proposed	
695.	Oshiwara, S. No. 41 (P)	W-34 Junction of 60' Road, MHB Layout	511	S.C.	Proposed	



## APPENDIX II (Cont.)

## K/WEST WARD

Sr. No.	C.T.S. No. or S. No. Village	Location	Area in Sq. mts.	Reservation	Existing Proposed	Remarks
696.	Oshiwara, S. No. 41 (P)	W-34	288	S.C.	Proposed	
	MHADA Layout	Jn of 90' & 44' D.P. Roads				
697.	Oshiwara, 41 (P)			D E L E T E D		
698.	Oshiwara, 390 (P), 416 (P)	W-34	2230	S.C.	Proposed	
		At the Jn. of 44' & 120' D.P. Roads, North of Behram Baug.				
699.	Oshiwara, 278/42	W-34	1220	S.C.	Proposed	
		Facing 120' Link road				
700.	Oshiwara, S. No. 41 (P)	W-34	3931	S.C.	Proposed	
		Facing 90' Link Road				
		MHB Layout				
701.	Amboli, S. No. 111 & 141-D layout, Govt. land	W-38	25520	Civil Defence	Proposed	
		Facing J.P. Road				
		Near Pratap Nagar				
702.	Versova, 1104, S. No. 82 NA	W-37, 38	2362	Tourism Centre	Proposed	
		Facing J.P. Road				
		Aram Nagar				
703.	Oshiwara, S. No. 41 (P), MHAHA Layout	W-34	900	Petrol Pump	Proposed	
		Jn. of 90' & 60' D.P. Roads Near North side Oshiwara boundary				

(Note : The areas &amp; C.S.T. No. mentioned above are all tentative.)

---

*FANTASY LAND*



