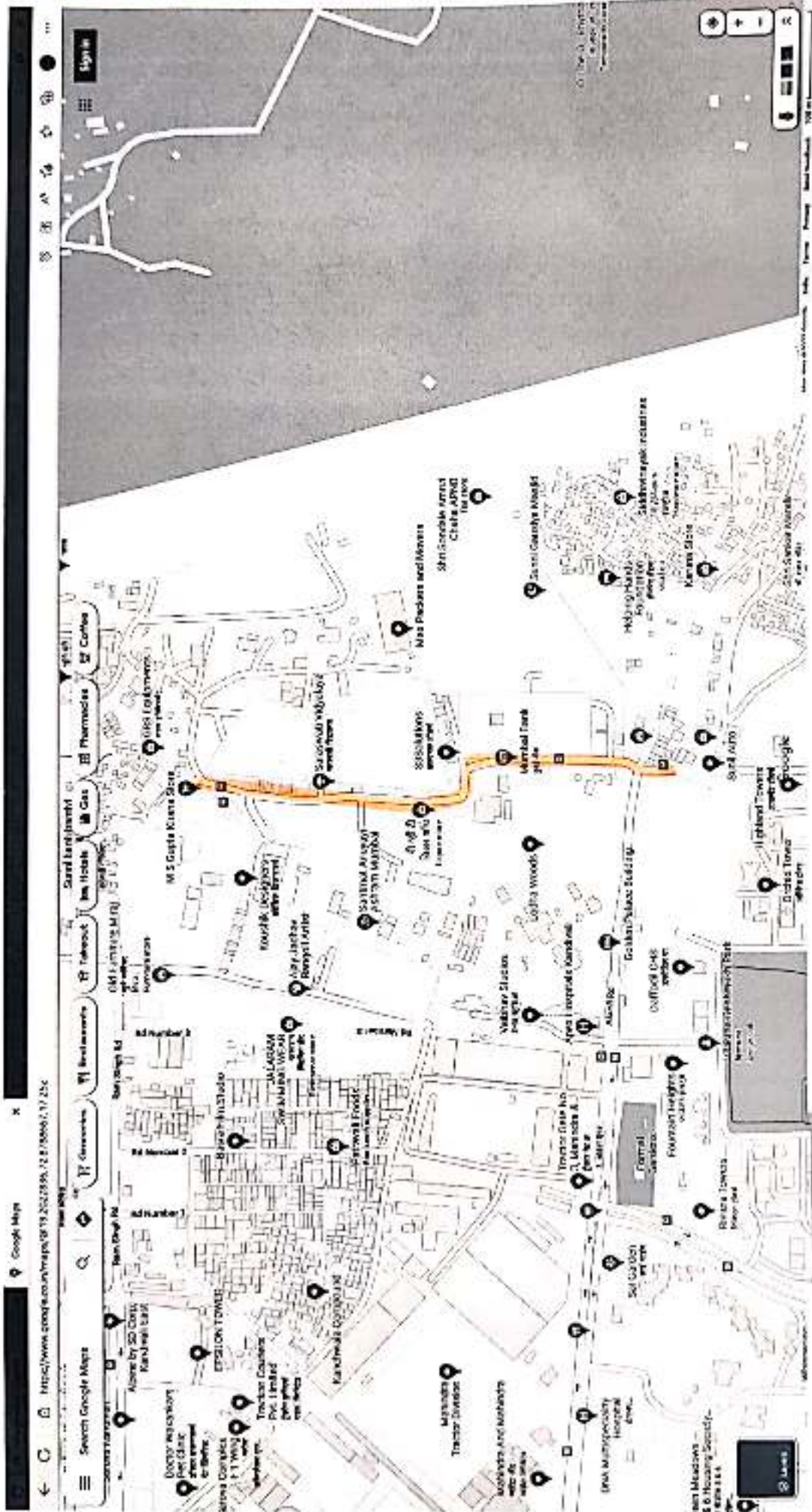


Samta Nagan Road . ACP Junction to singh Estate Rd No.5

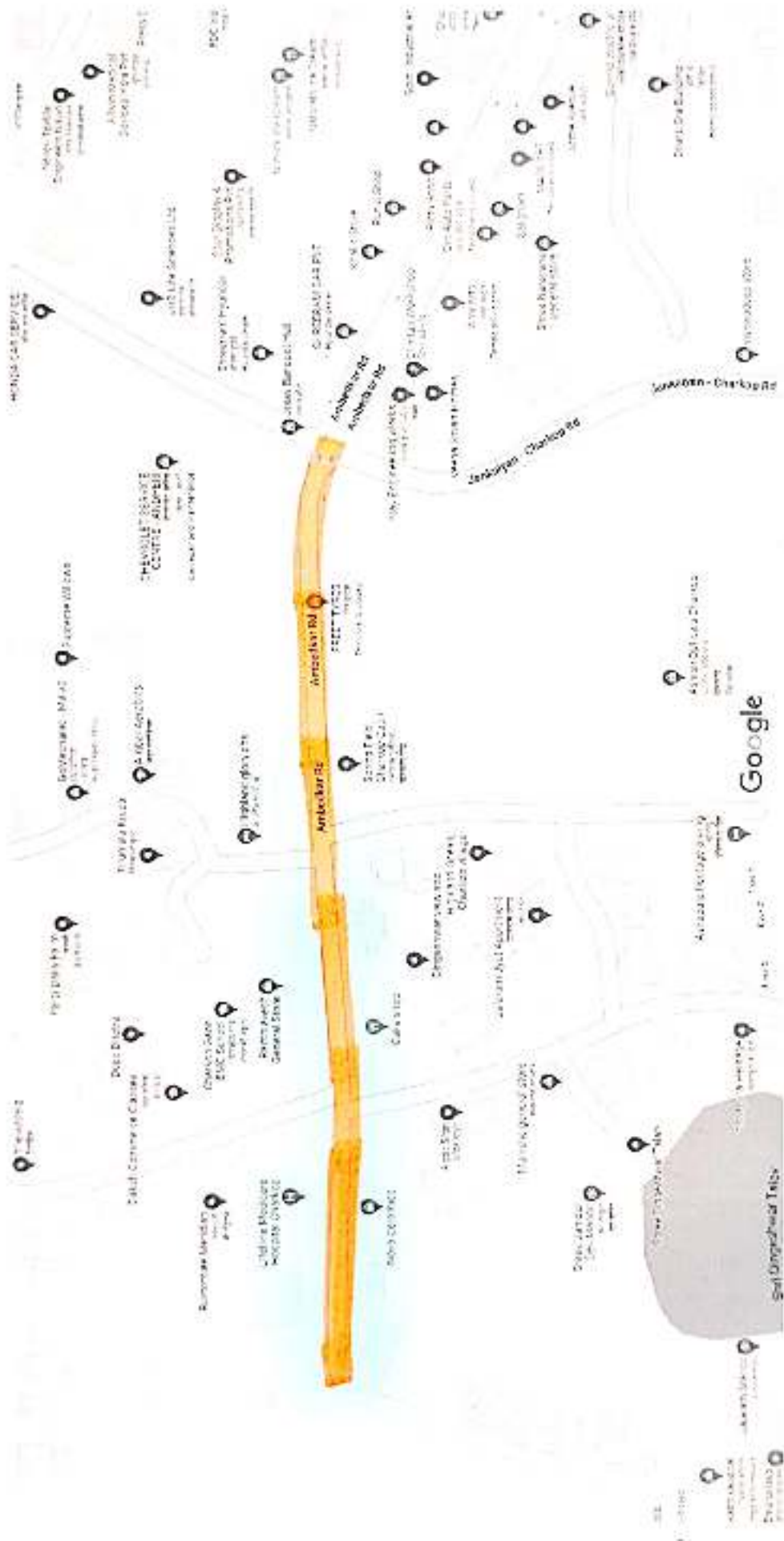
2 & 3



Damu Nagar Road, Kandivali (E)
From Adani Substation to Last Bus Stop Laxmi Nagar

5

Google Maps



Dingeshwar Talau Road, Kandivali (W)

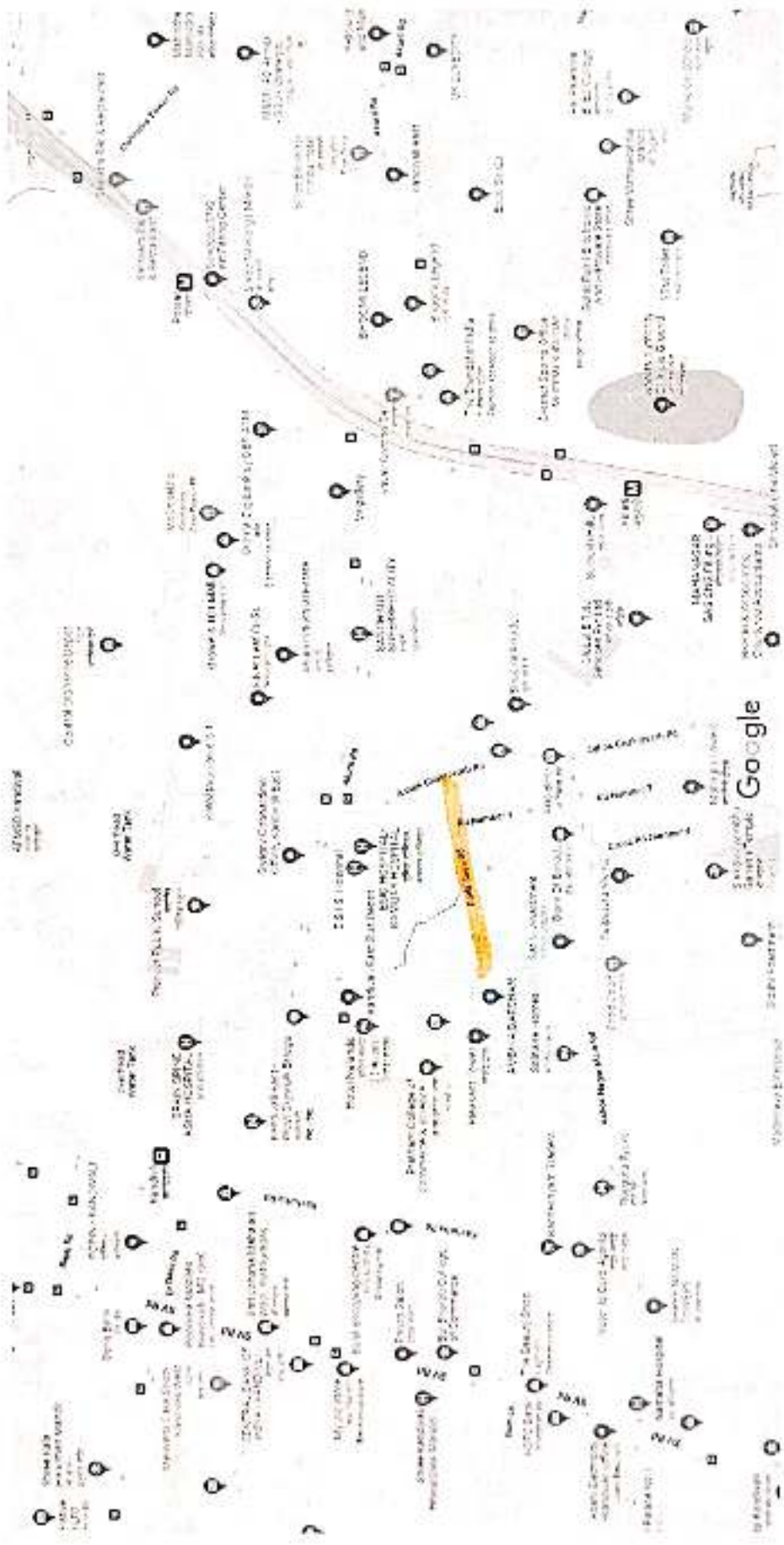


google.com/maps/@19.2024416,72.8444691,17.5z

4. Shantlal Modi Road, from S. V. Road to Hemulalani Road, Kandivali (West)

(7)

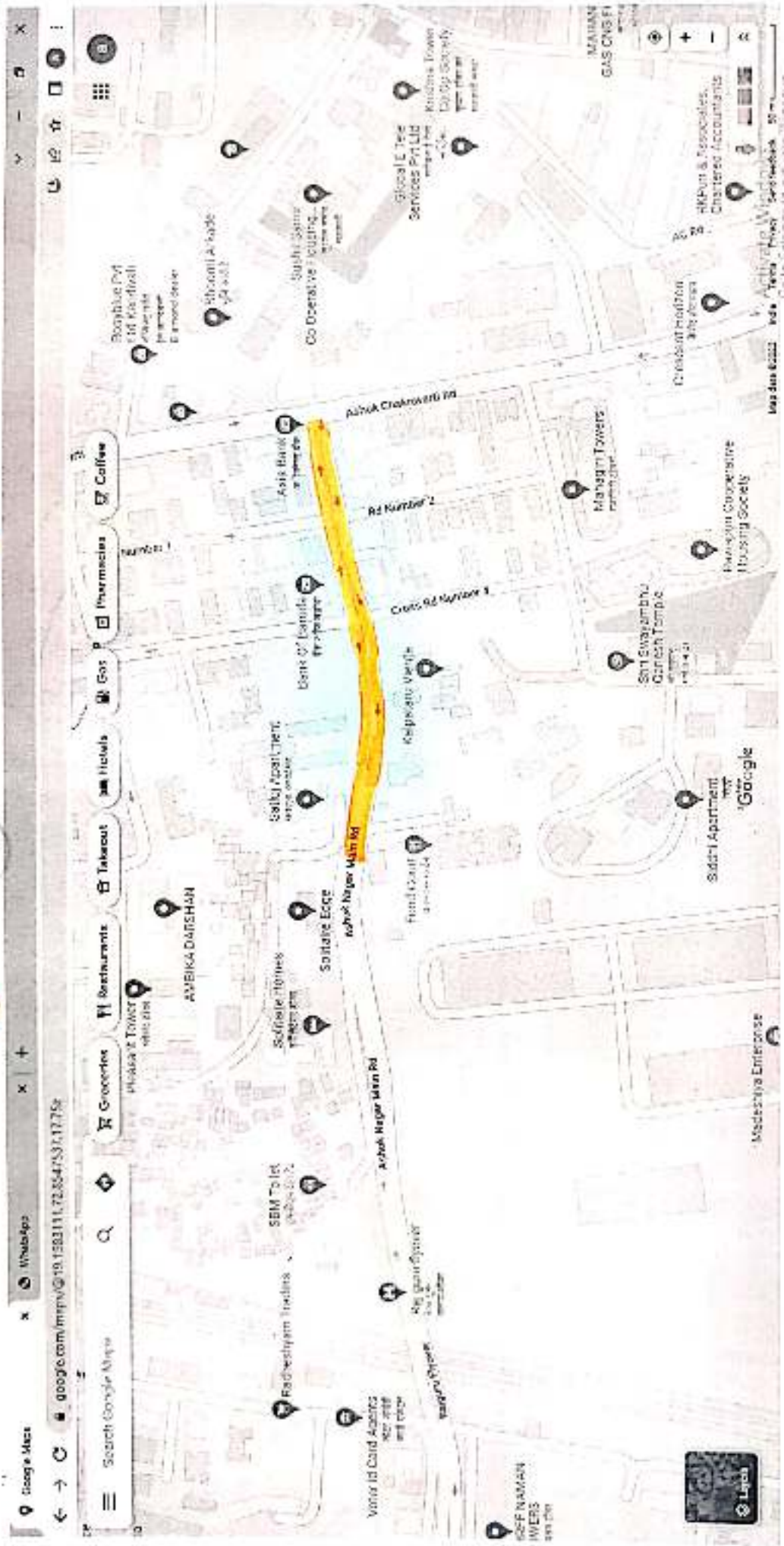
Google Maps



Dada sare road , Ashok nagar , Kendrali (E)

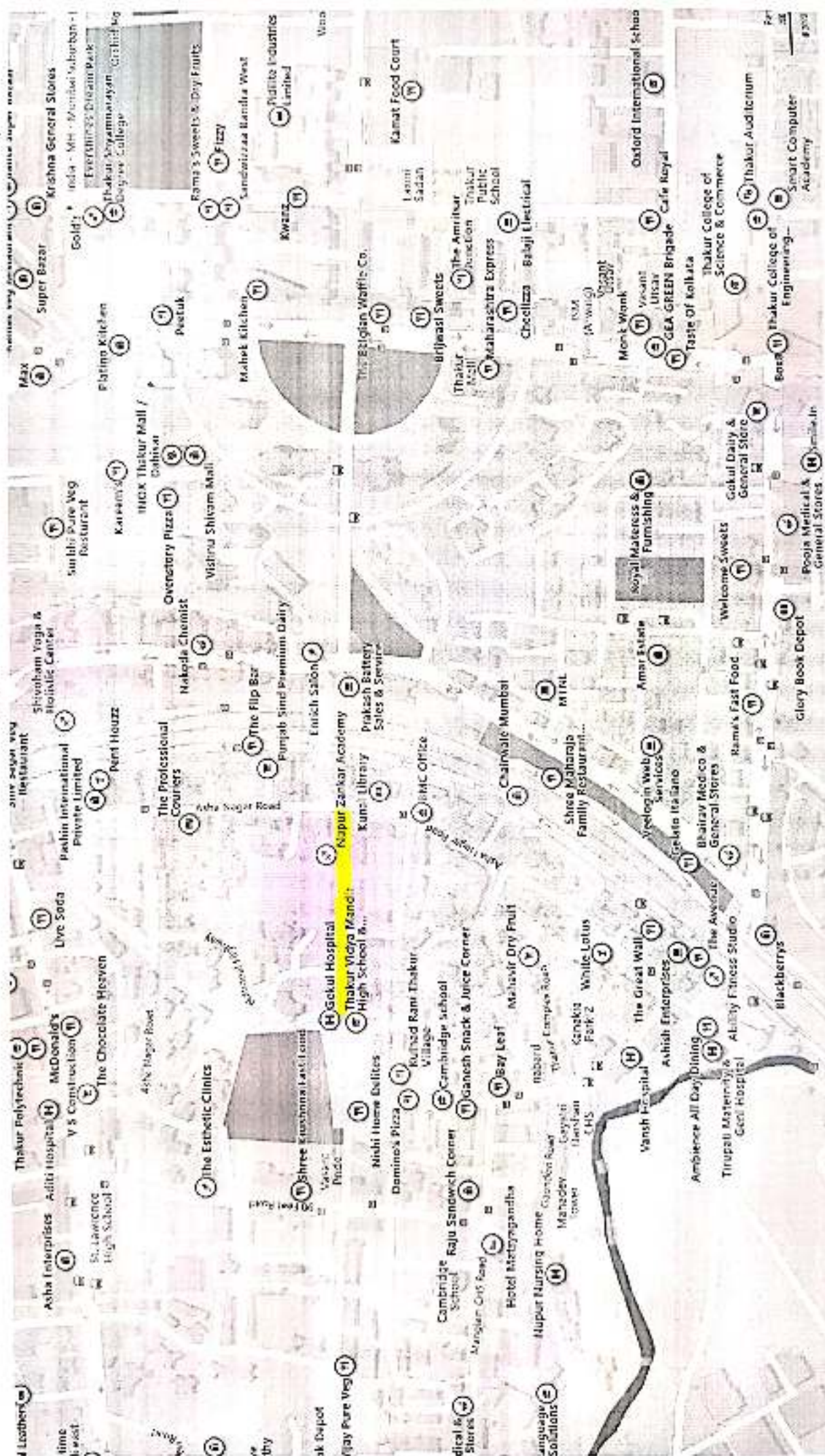
100 m

(8)



Side Strip of road from Axis Bank to RajguruFly Over, Kandivali (E)

9

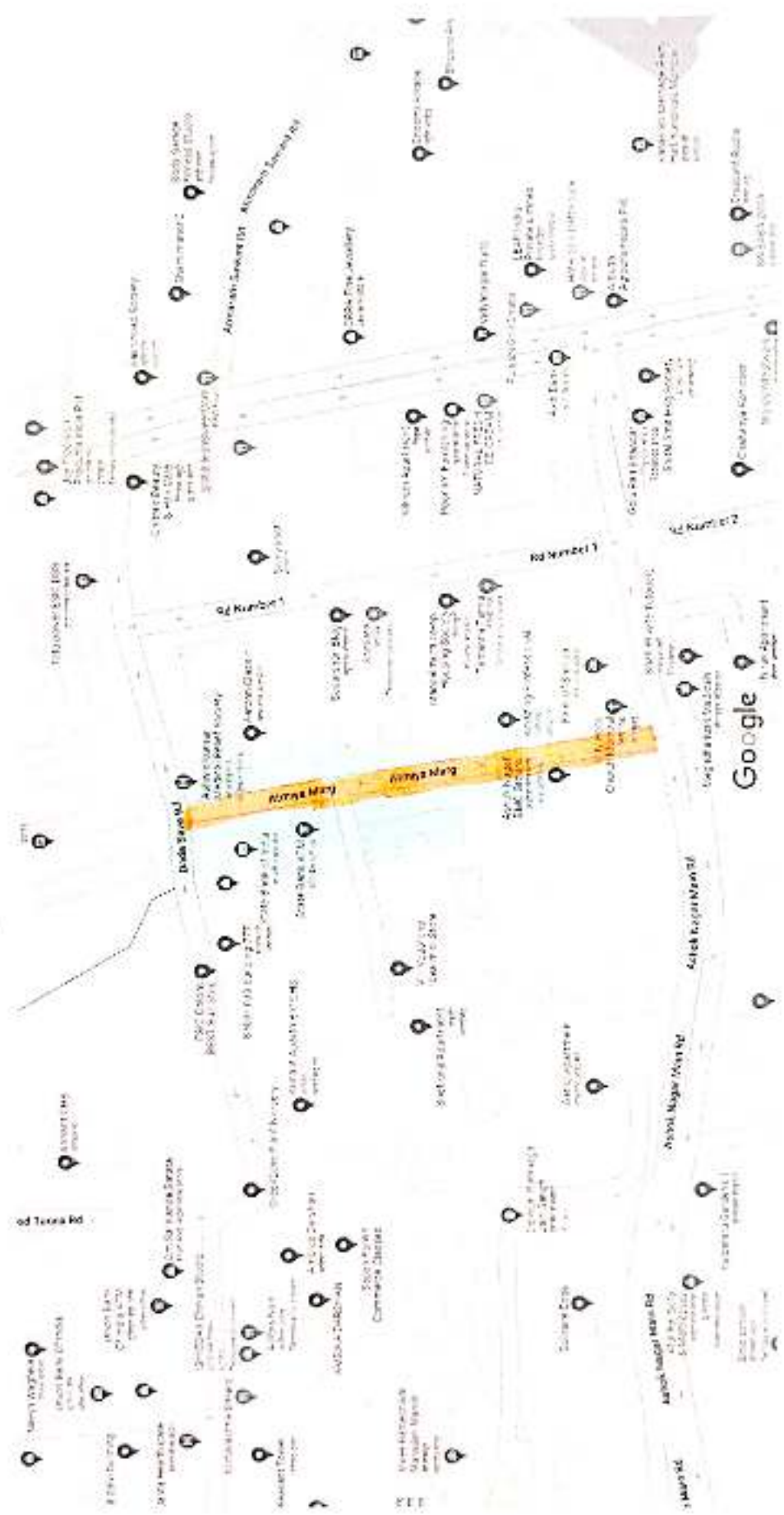


9/143

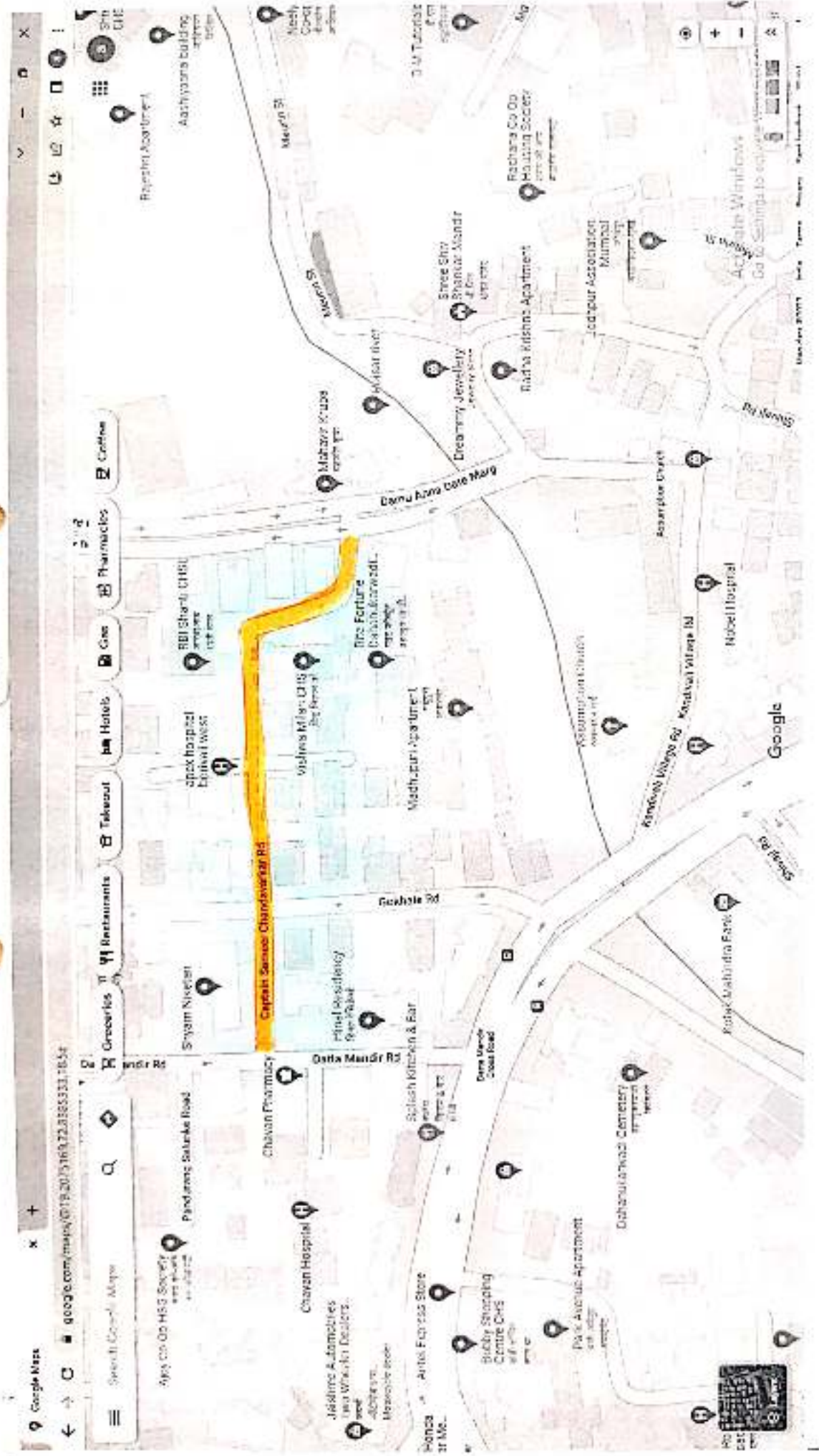
Videocon Toxex Road, Thakur Complex, Kandivali East

10

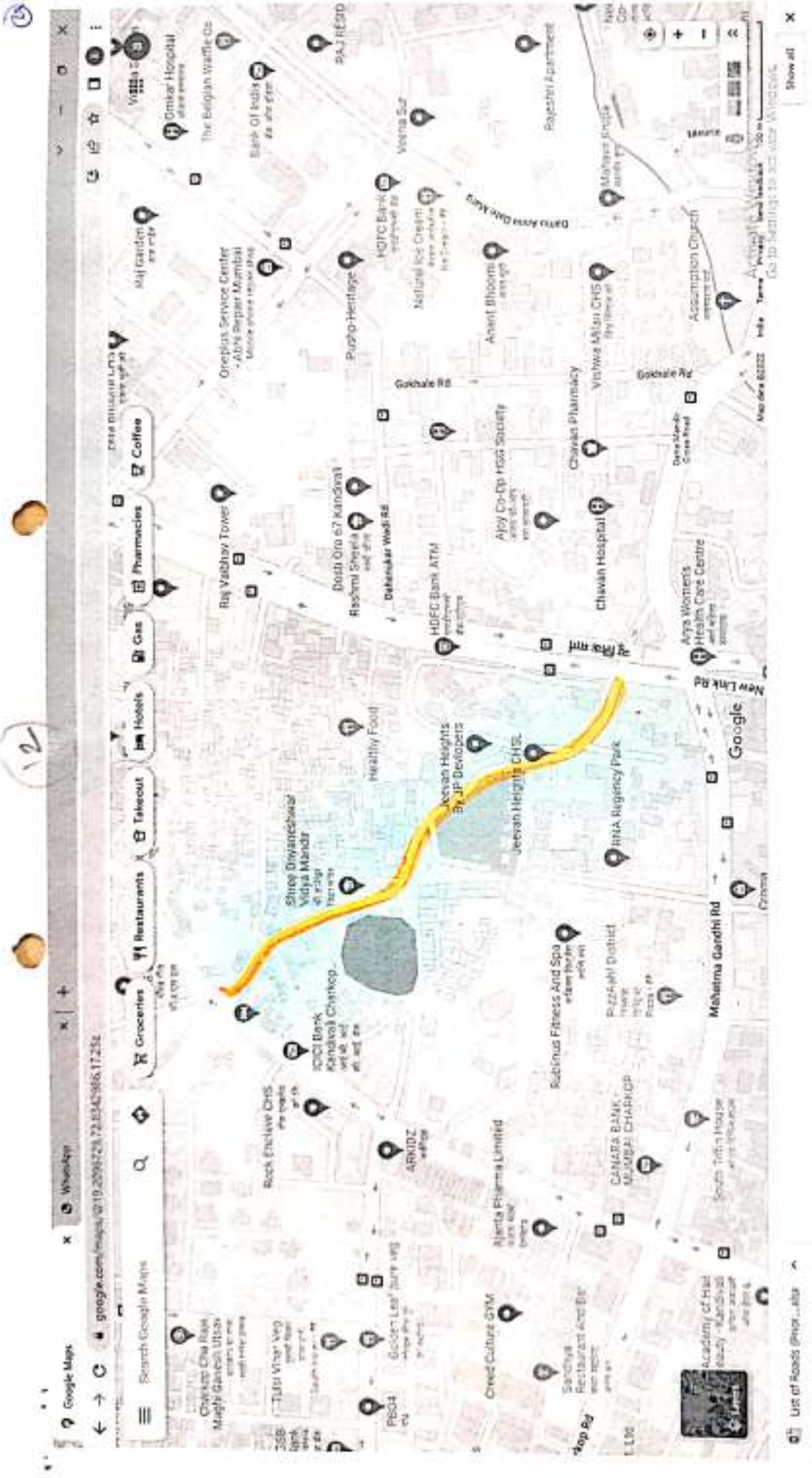
Google Maps



Atmiya marg, Ashok nagar, kashmiri (E).



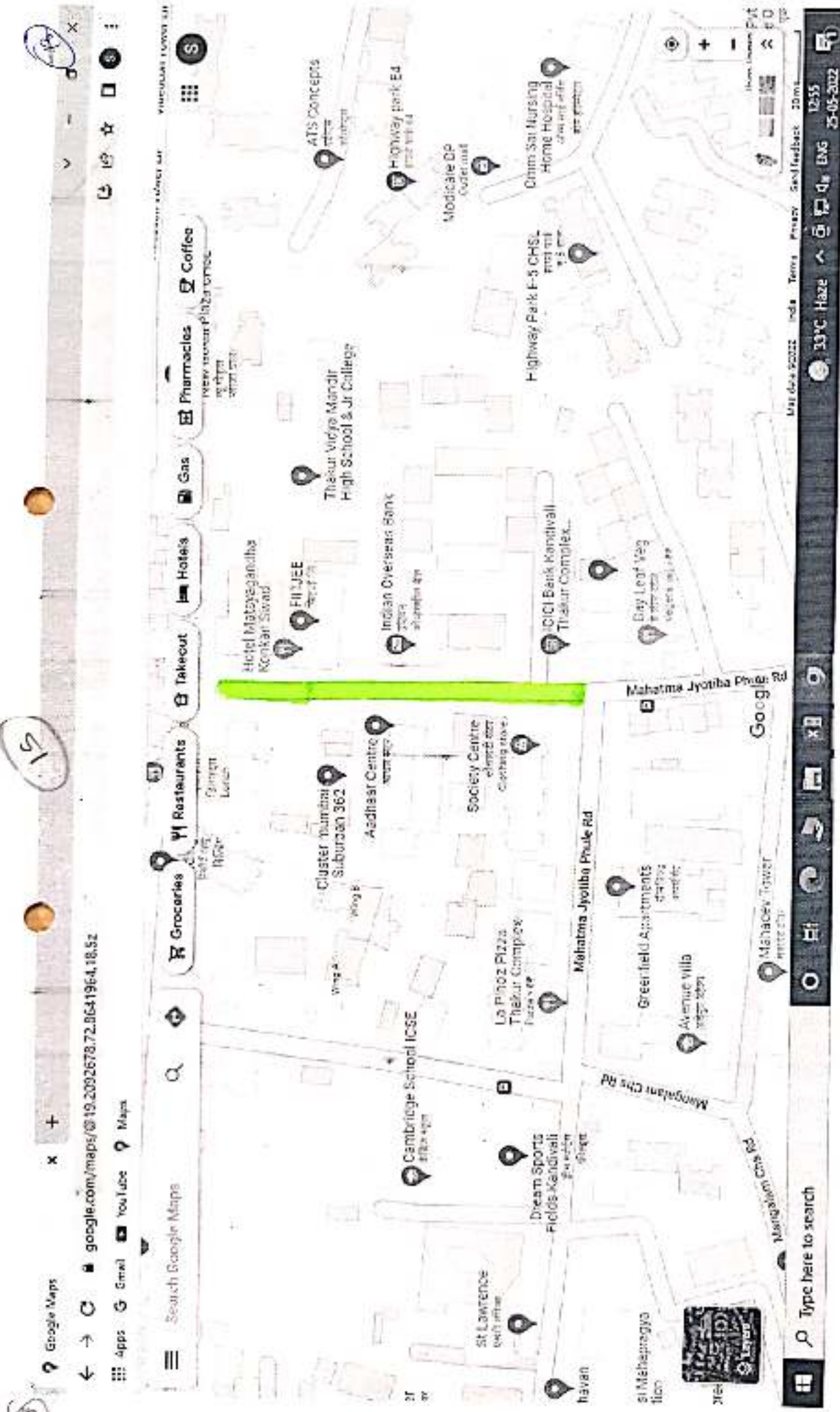
**Samir Chandavarkar from Damu Anna Date Road to Shri
Dutta Mandir Road along with cross road, Kandivali (W)**



12

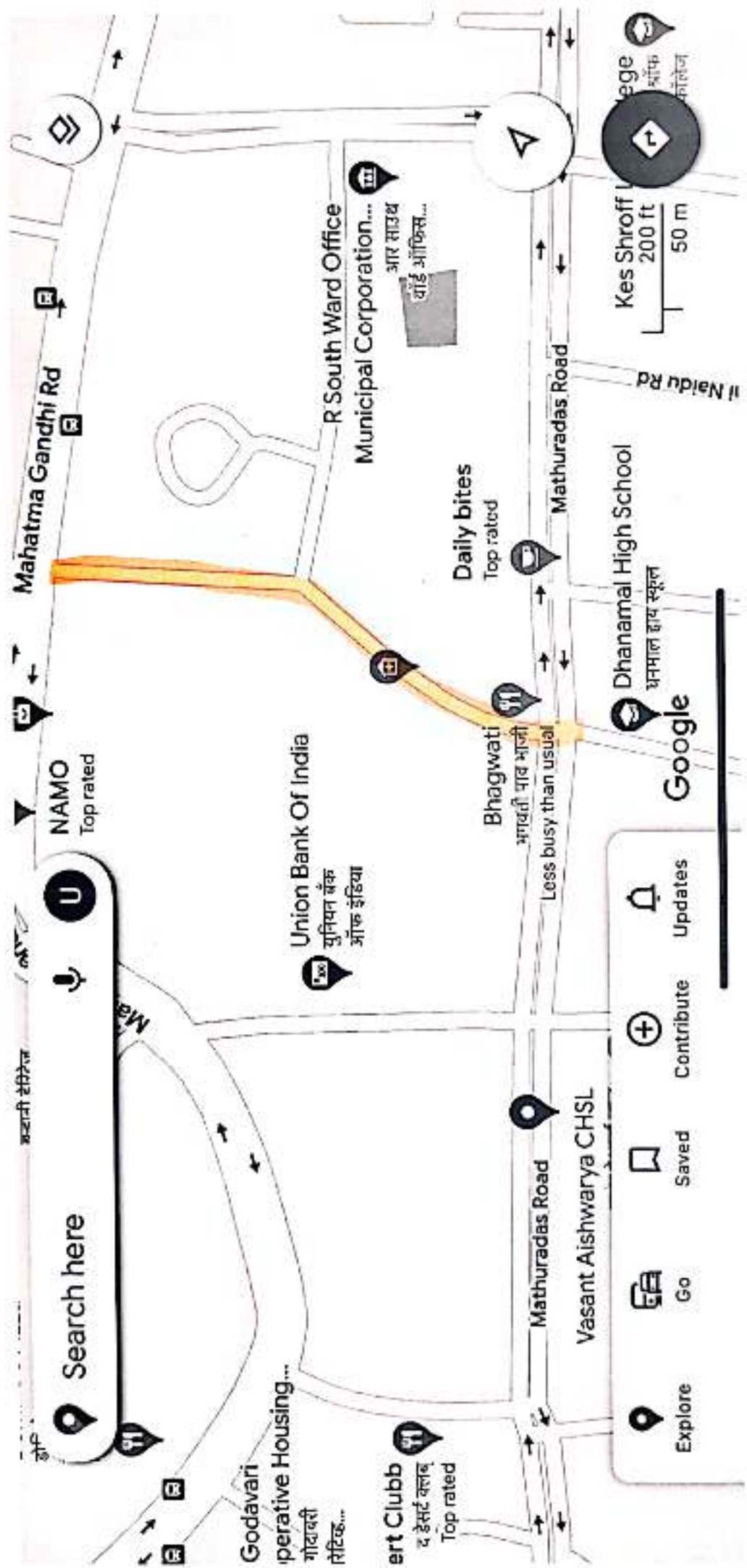
16

Bandarpakhadi road from New Link Road up to Municipal School,
Kandivali (W)



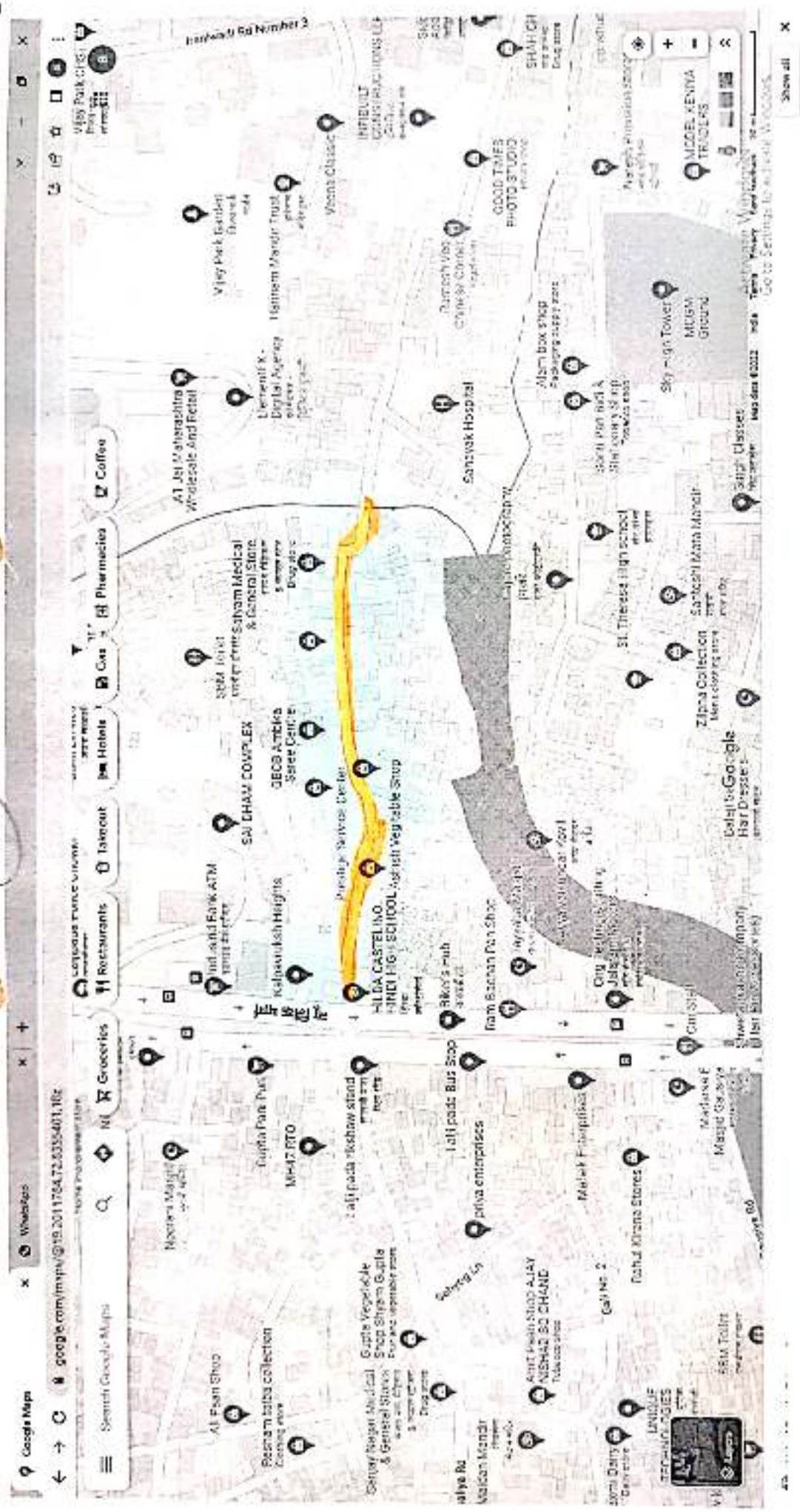
107 Name of Road :- Saraf choudhary Road From ICICI Bank to Thakur Vidyamandir School, Thakur complex, Kandivali (East)

16

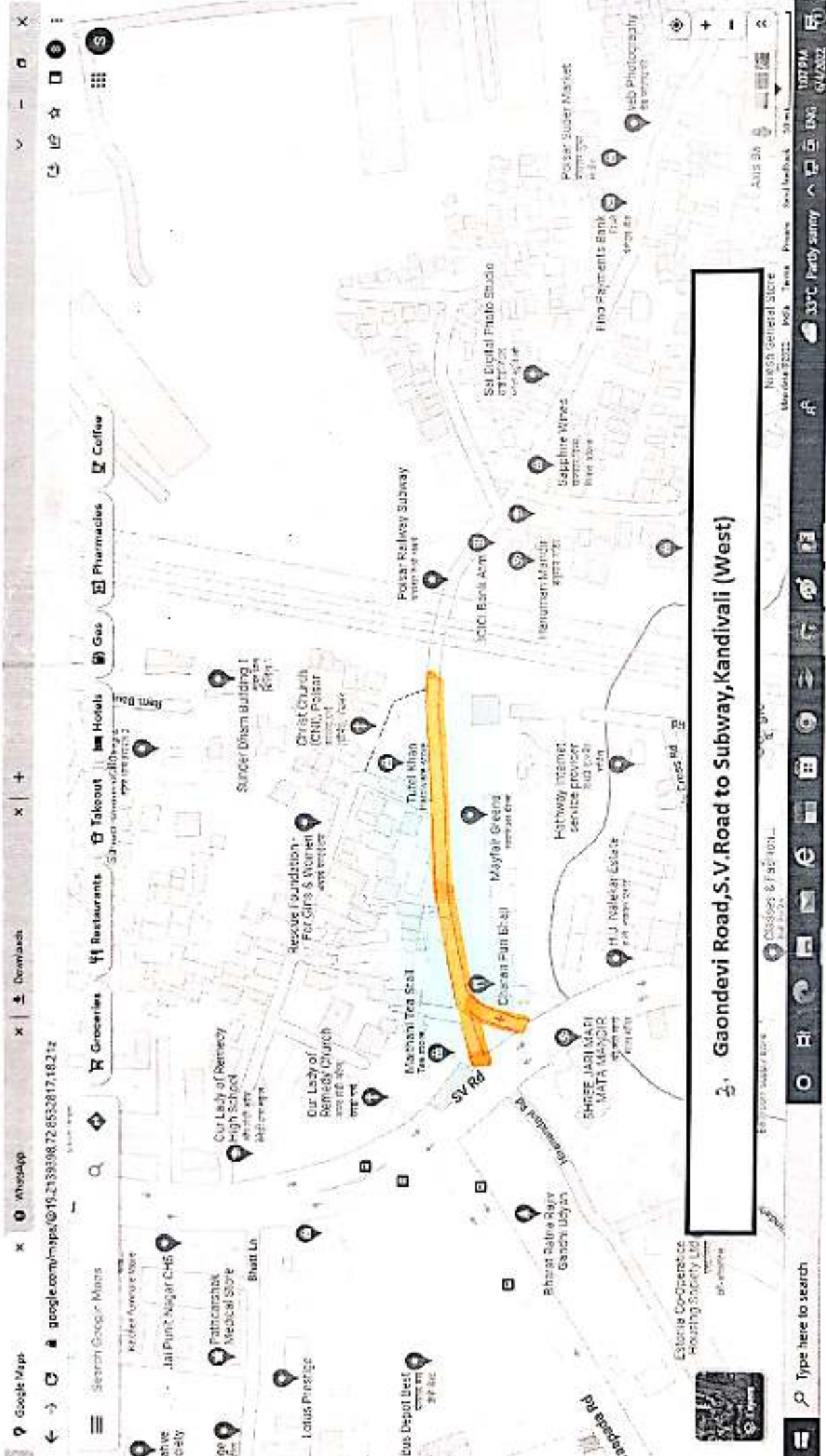


M.G. Cross Road No 3.

18



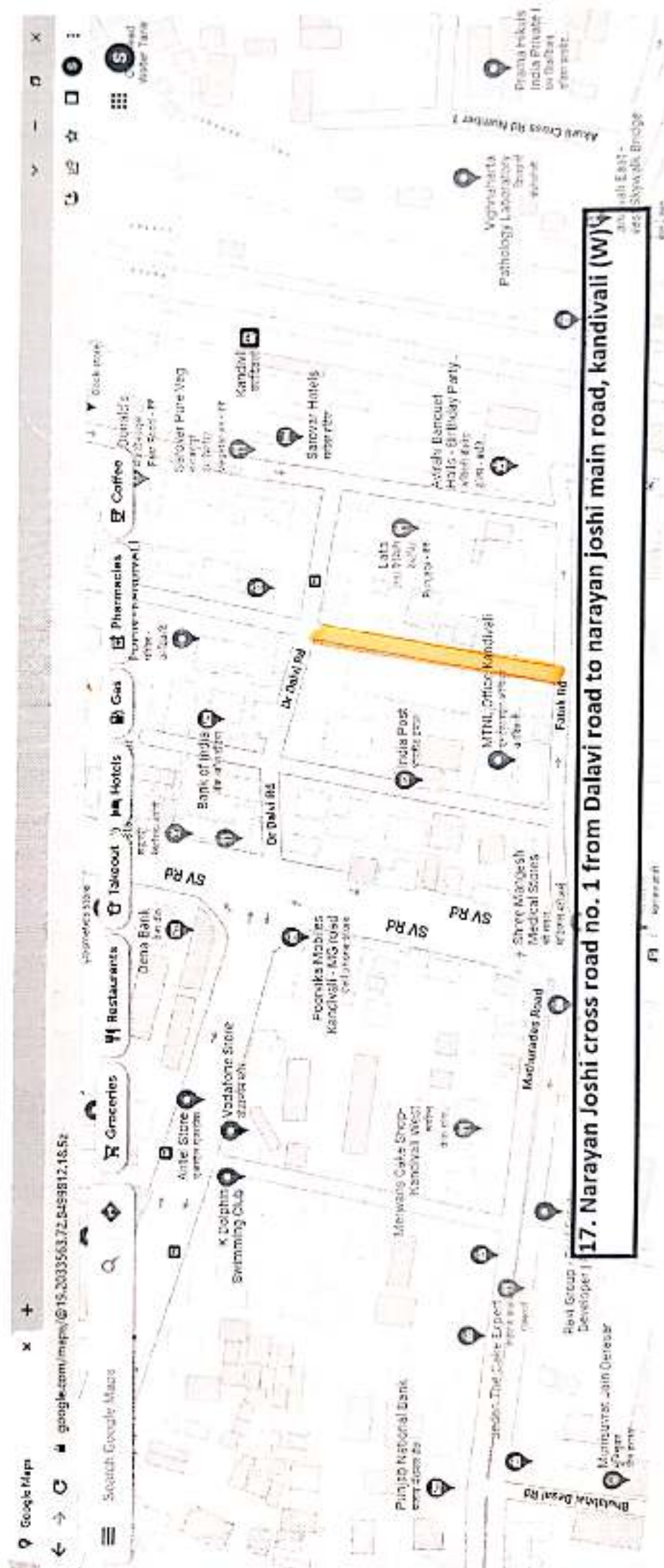
Jawahar Ramsumer Yadav Road from New Link road to Chota Bridge,
Kandivali (W)



2. Gaondevi Road, S.V. Road to Subway, Gandivai (West)

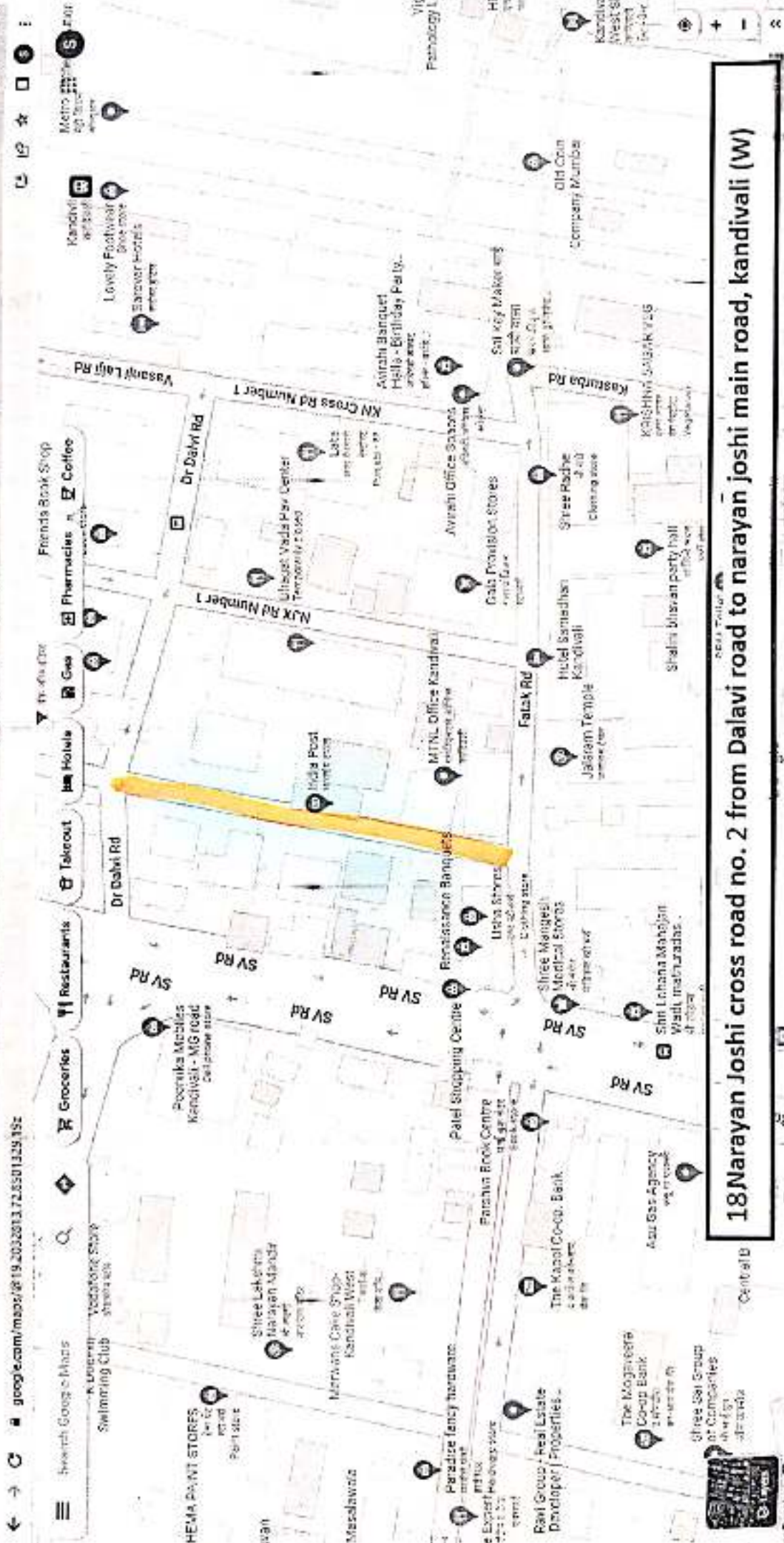
Handwritten mark at the top left of the page.

20



17. Narayan Joshi cross road no. 1 from Dalavi road to narayan joshi main road, kandivali (W)

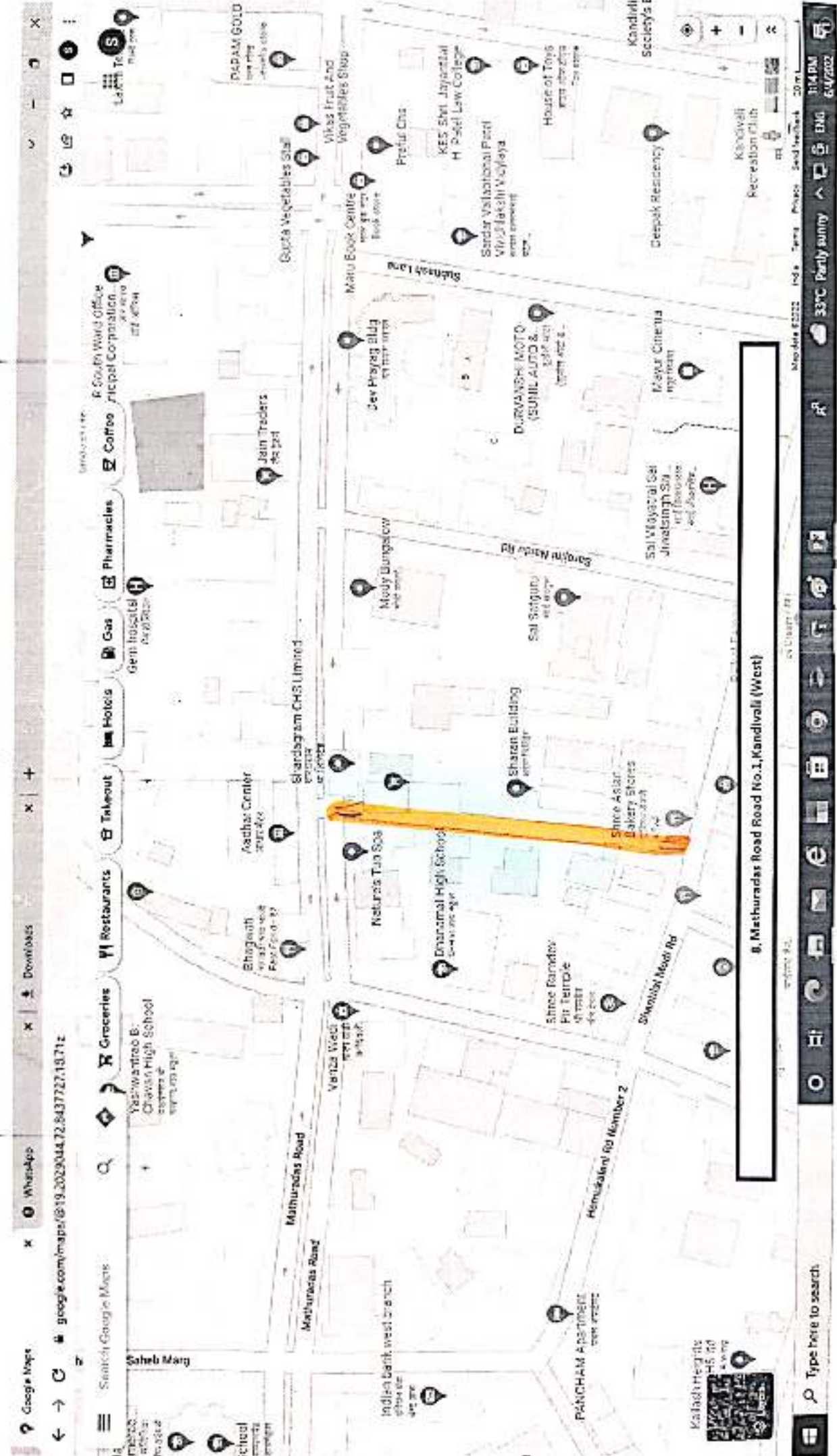
Handwritten number '17' at the top right of the page.



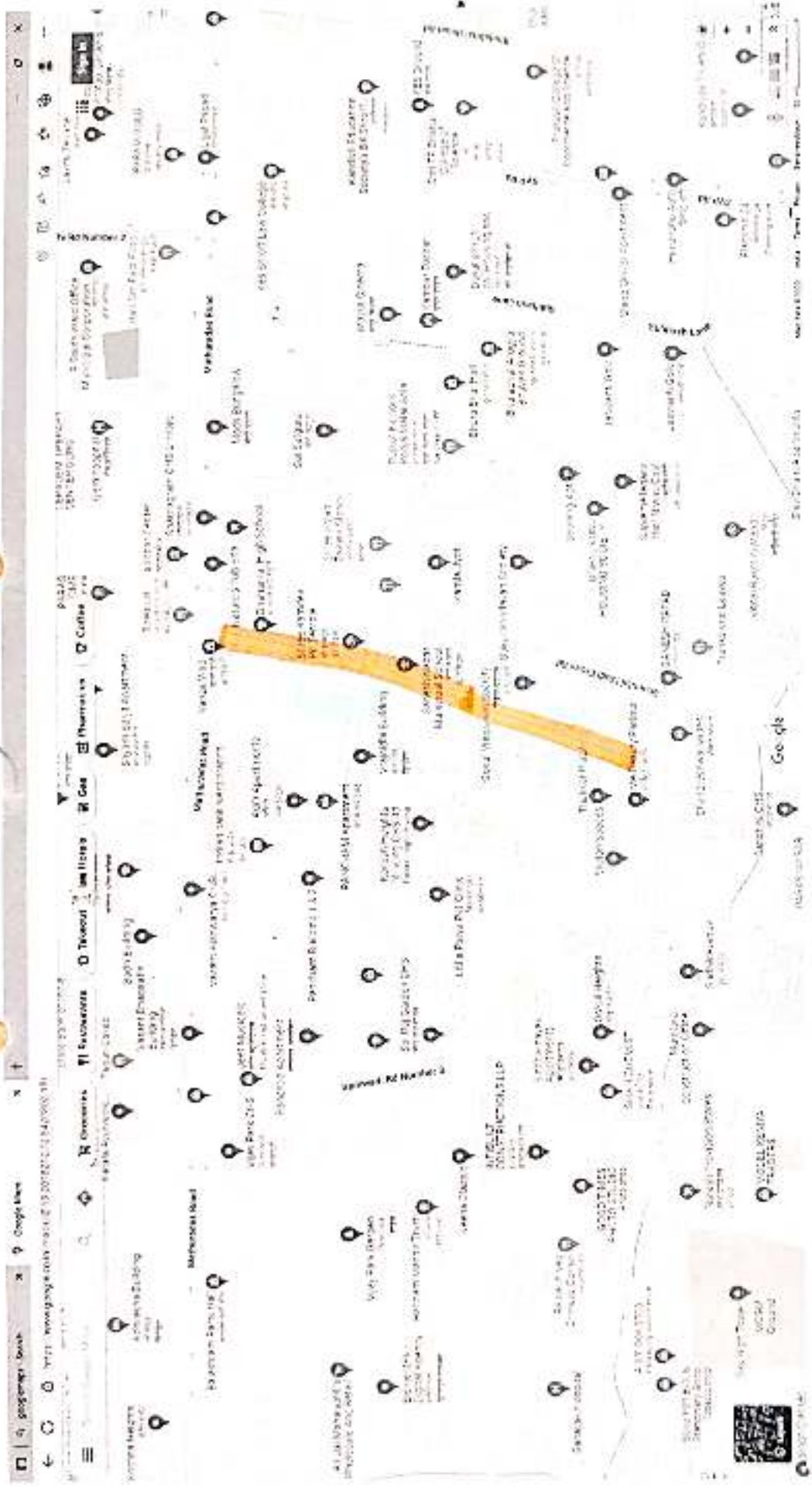
18 Narayan Joshi cross road no. 2 from Dalavi road to narayan joshi main road, kandivali (w)

16

22

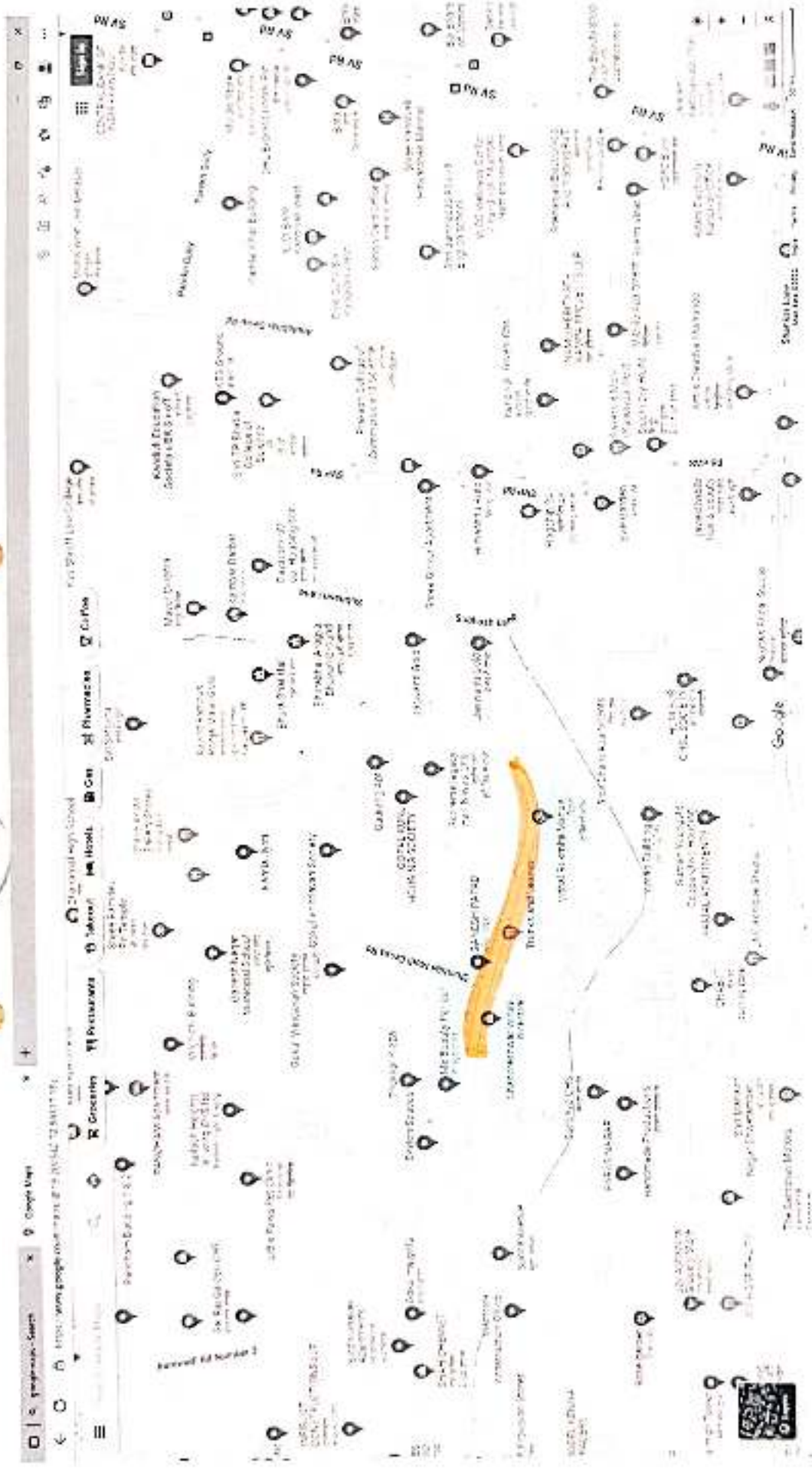


24



Hemukalani main Road, Kandivali (W)
From Dhanamal School to Dead End

(25)



Pravin Rami Marg, Kandivali (W)
From Vithal Mandir to Hemkalani Main Road

ank 27°

Bank Of India ATM

बैंक ऑफ इंडिया एटीएम

Janaseva Sahakari Bank- Charl

जनसेवा सह

बैंक- चारकोप

Dena Bank

देना बैंक

Chark

RSC Road No. 23

Less bu

Mangal Mu an

RSC Rd Number 19

RSC Rd Number 20

RSC Rc

RSC ROAD NO 19

Arya Samaj

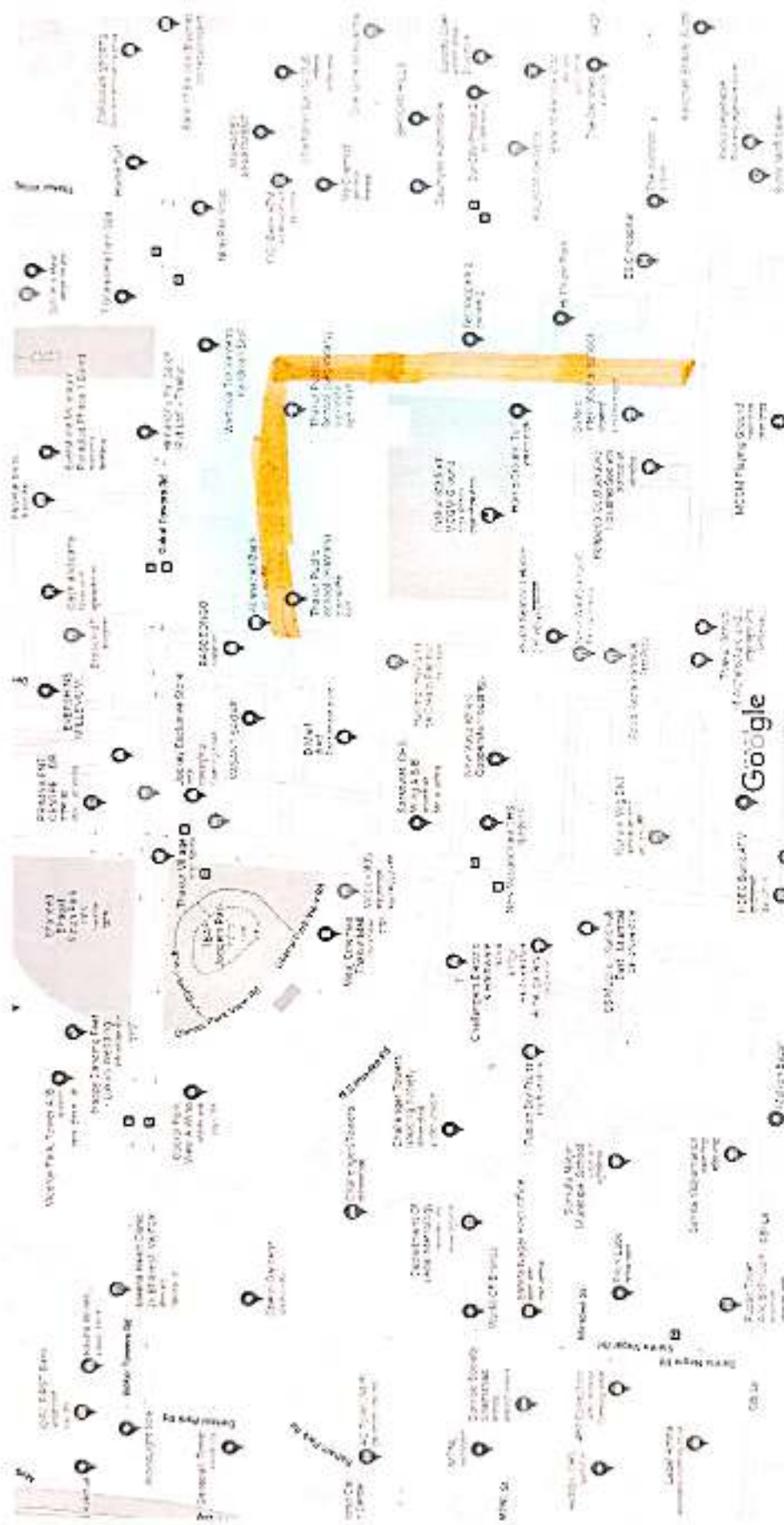
आर्य समाज हॉल

Google

200 ft
50 m

30

Google Maps



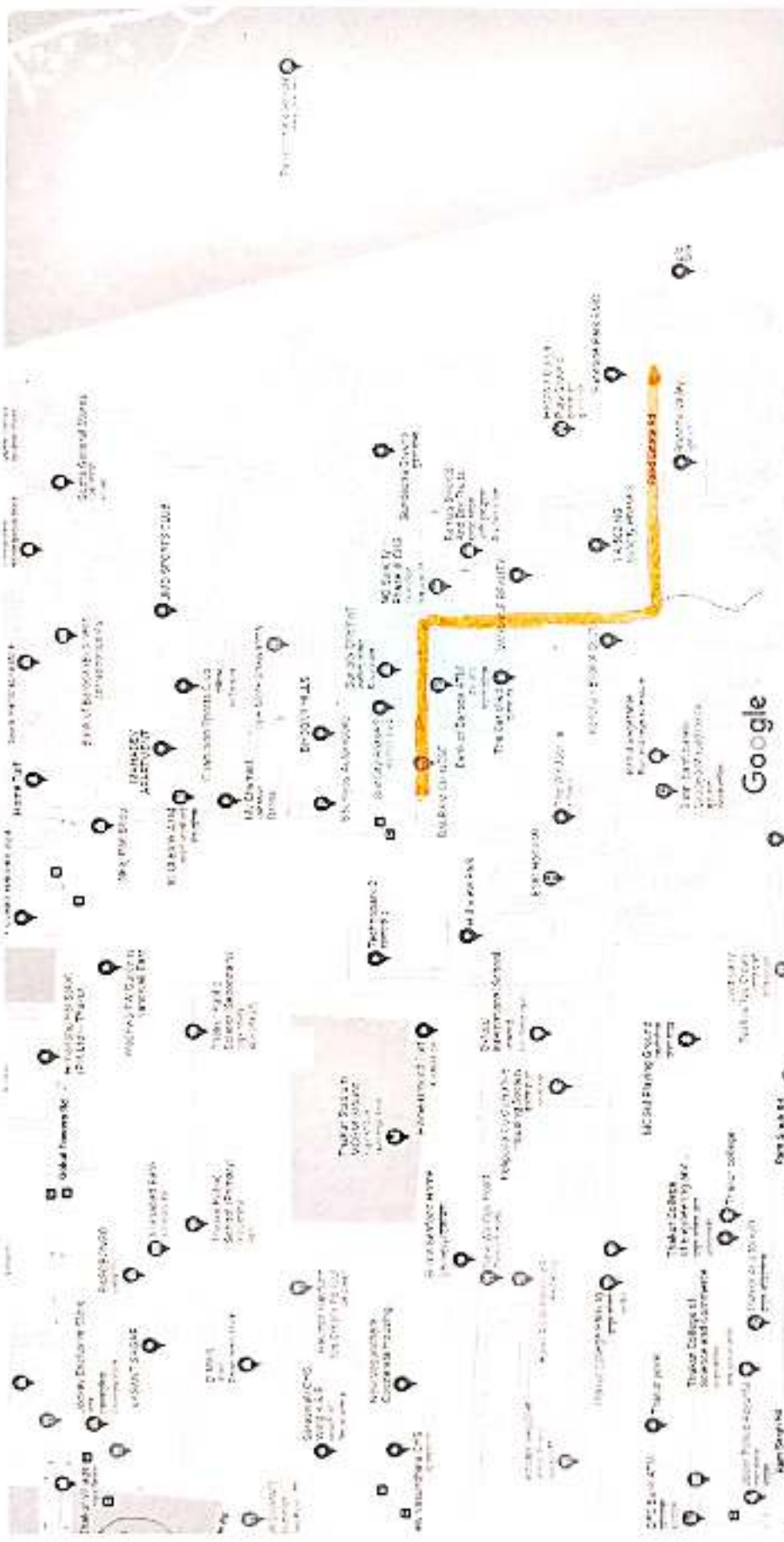
Thakur stadium road, Kandivali

Measure distance
Total distance: 79.67 m (261.39 ft)

Map data ©2022 Google 50 m

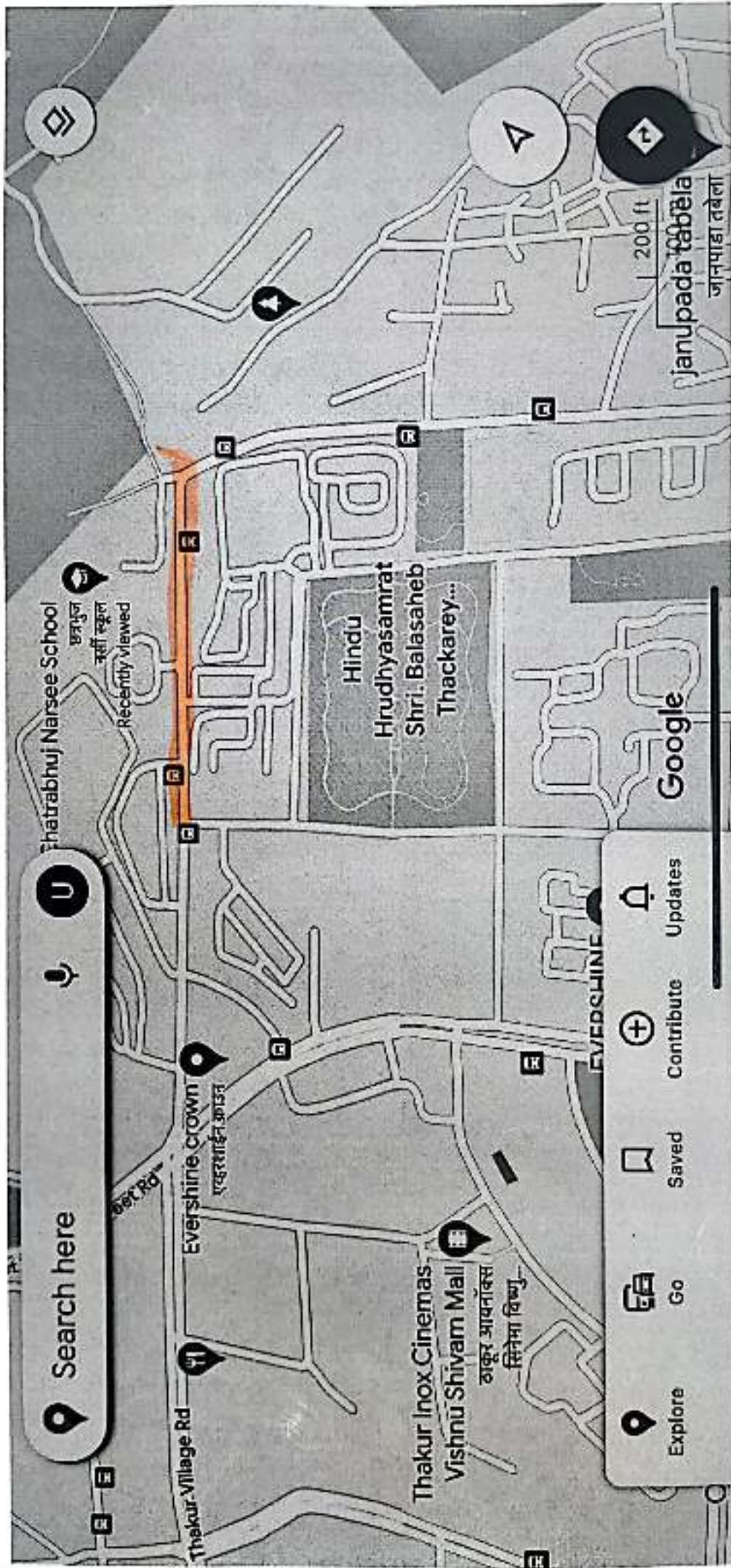
31

Google Maps



Farid Estate road, Kerdivali (6)

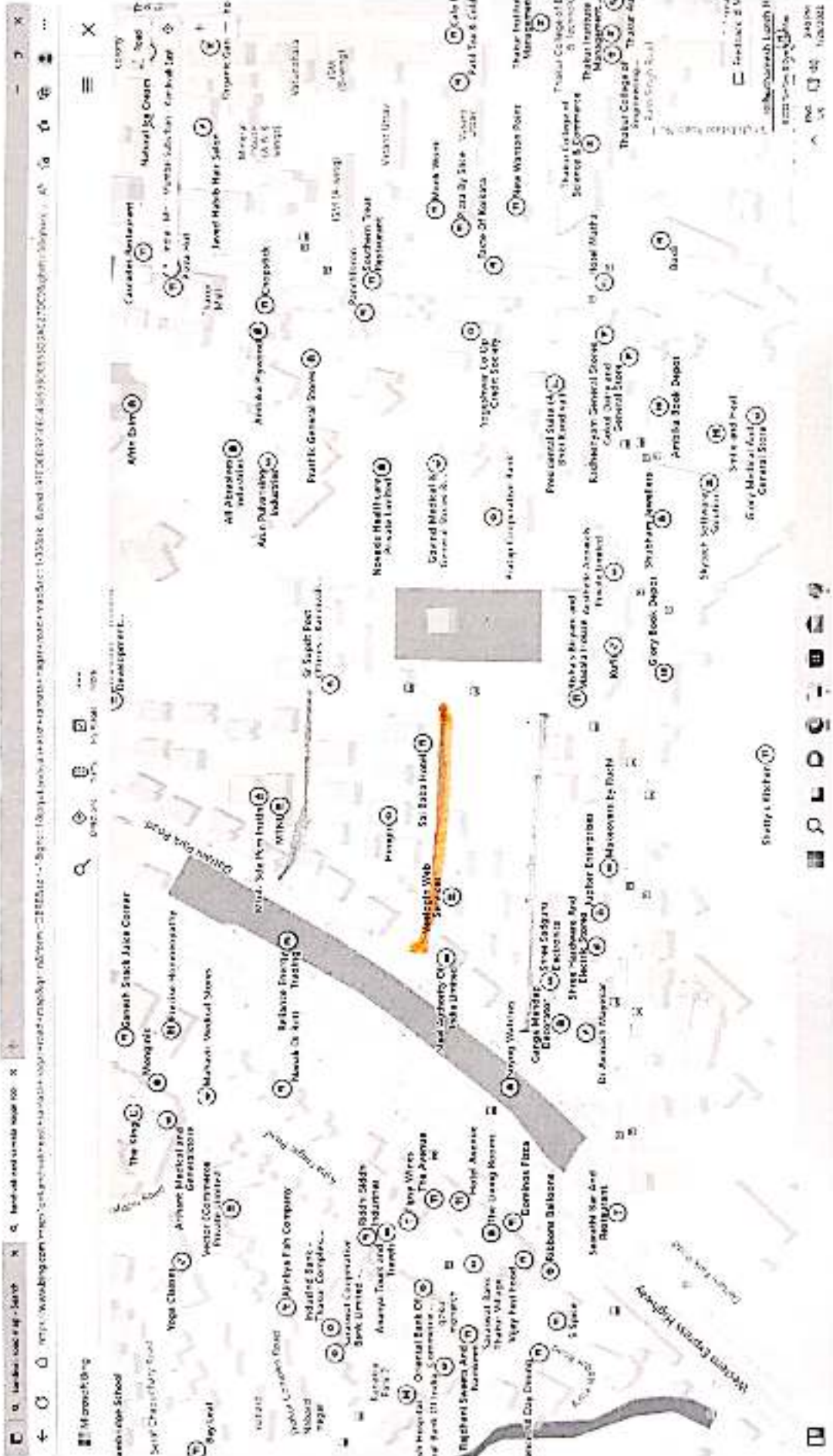
Map data ©2022 Google 50 m



Evershine Crown building to Chhatrabhuj school.
Kandivadi (Cf)

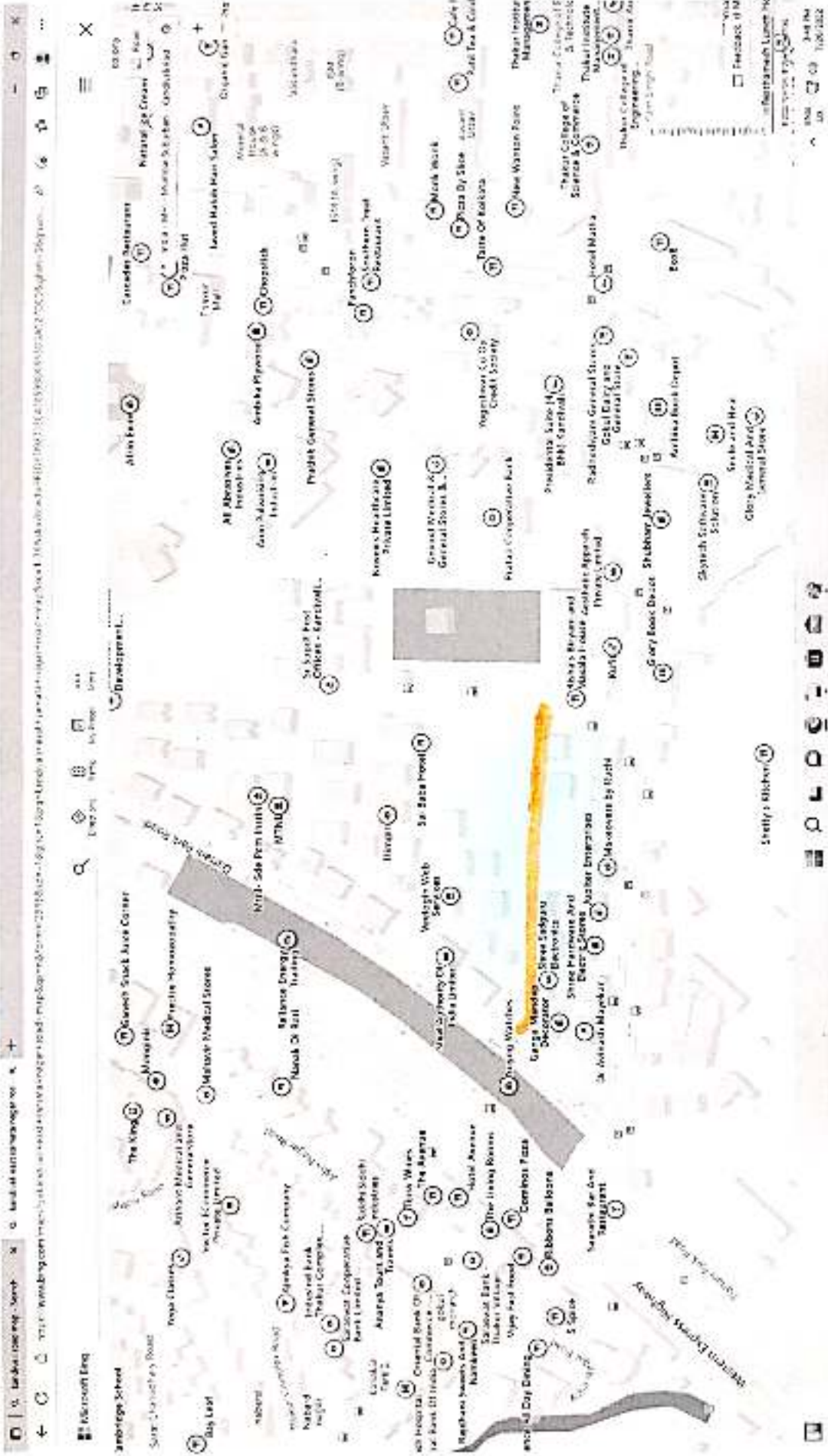
52

34



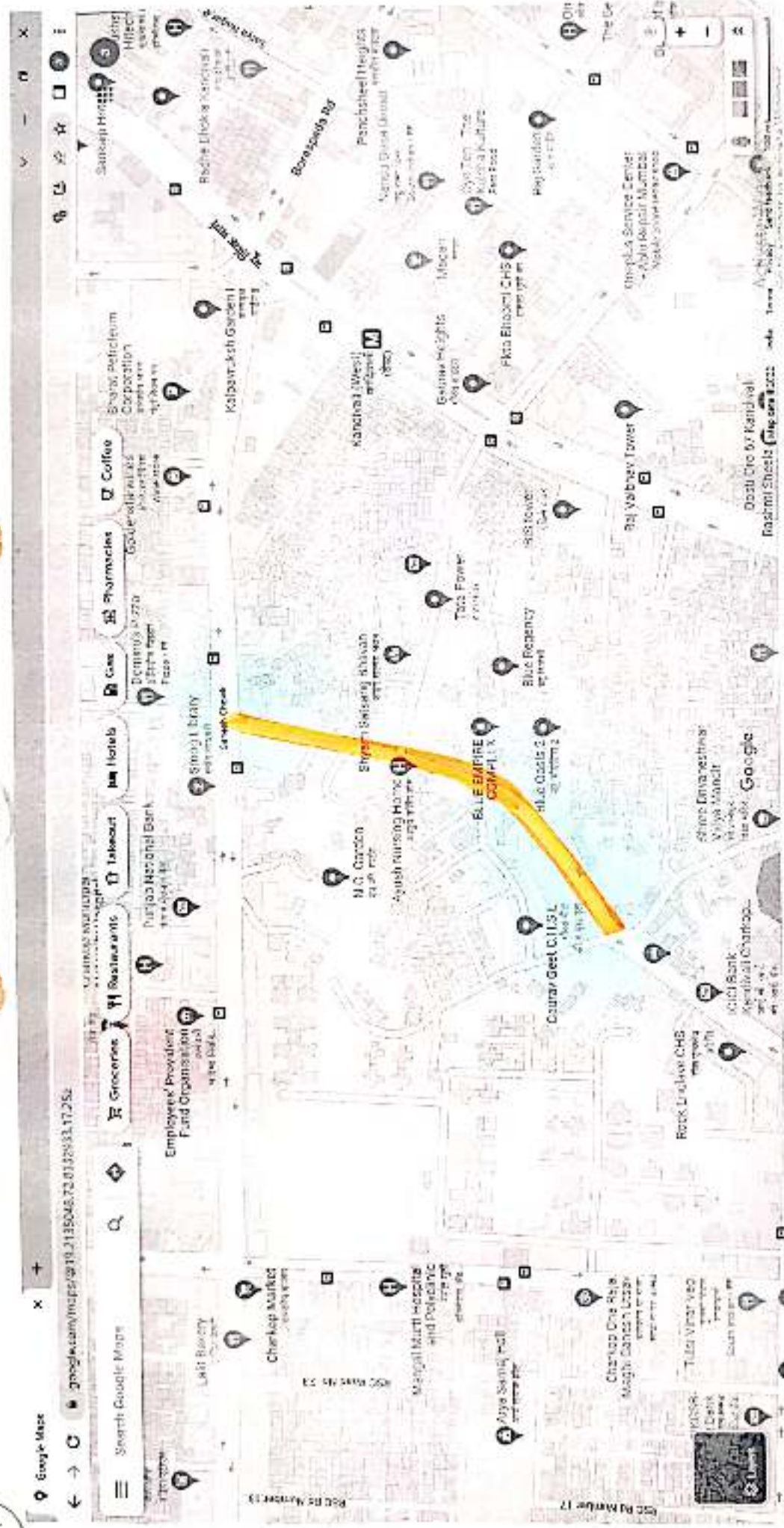
Samata Nagar Rd No 1, Dattani Rd to Bus Depot

(25)



samanta Agr school Rd, Santa Ngr Bus Depot to Bldg. No.2

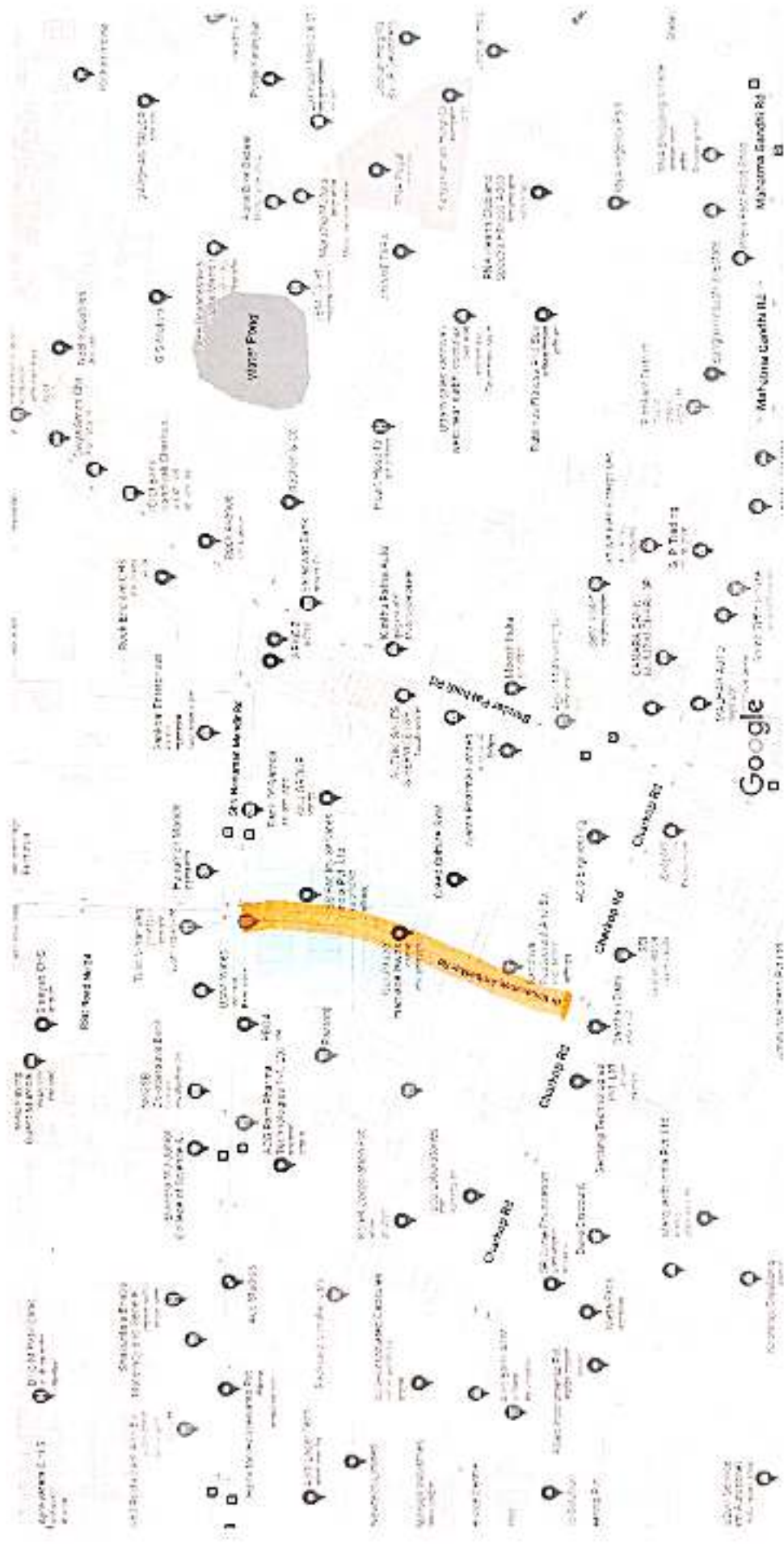
36



Gaurav Garden Road , Kandivali (West).

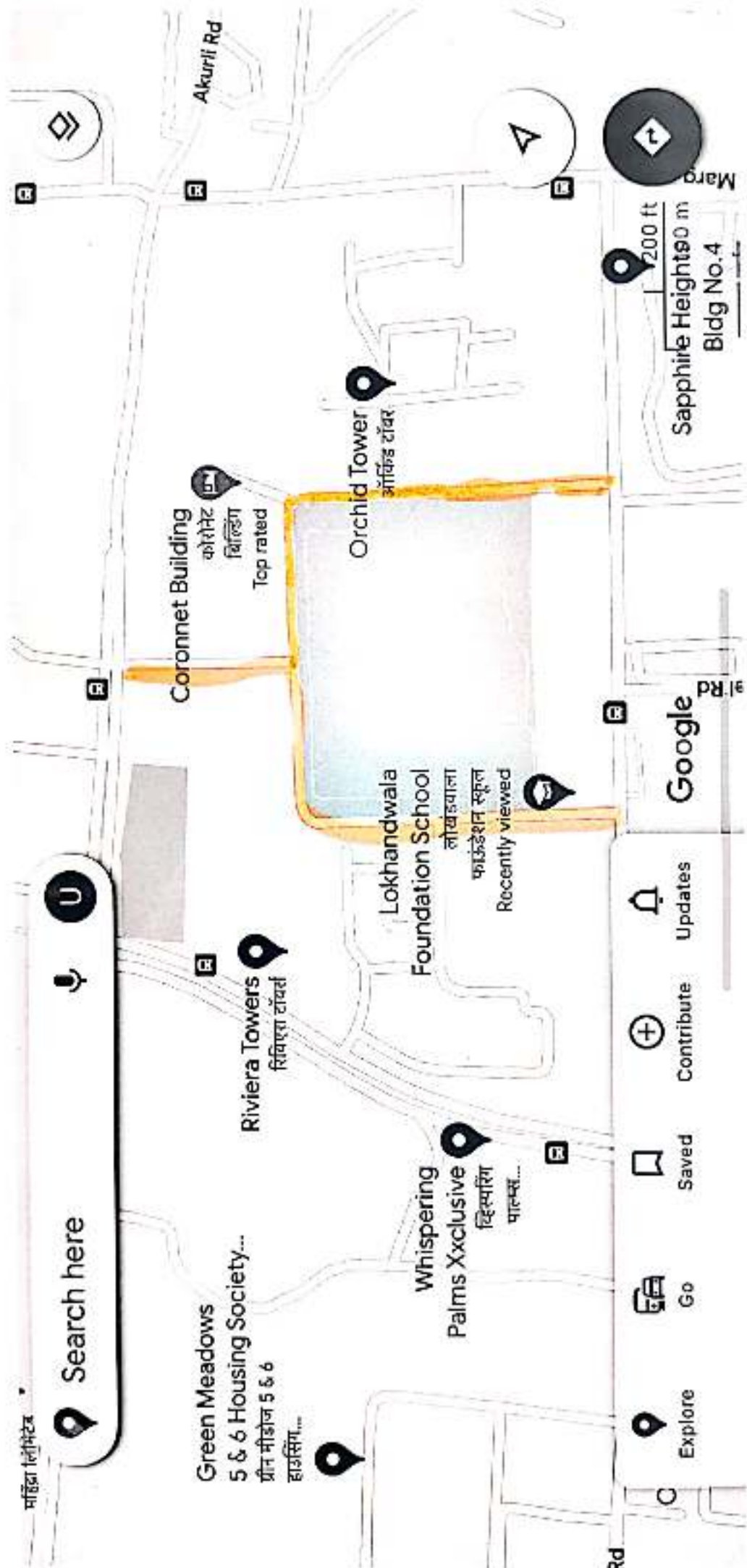
37

Google Maps



Industrial Estate Road (Mr.G.Rd Mr.Gurukrupa Hotel) to B.A.Road,

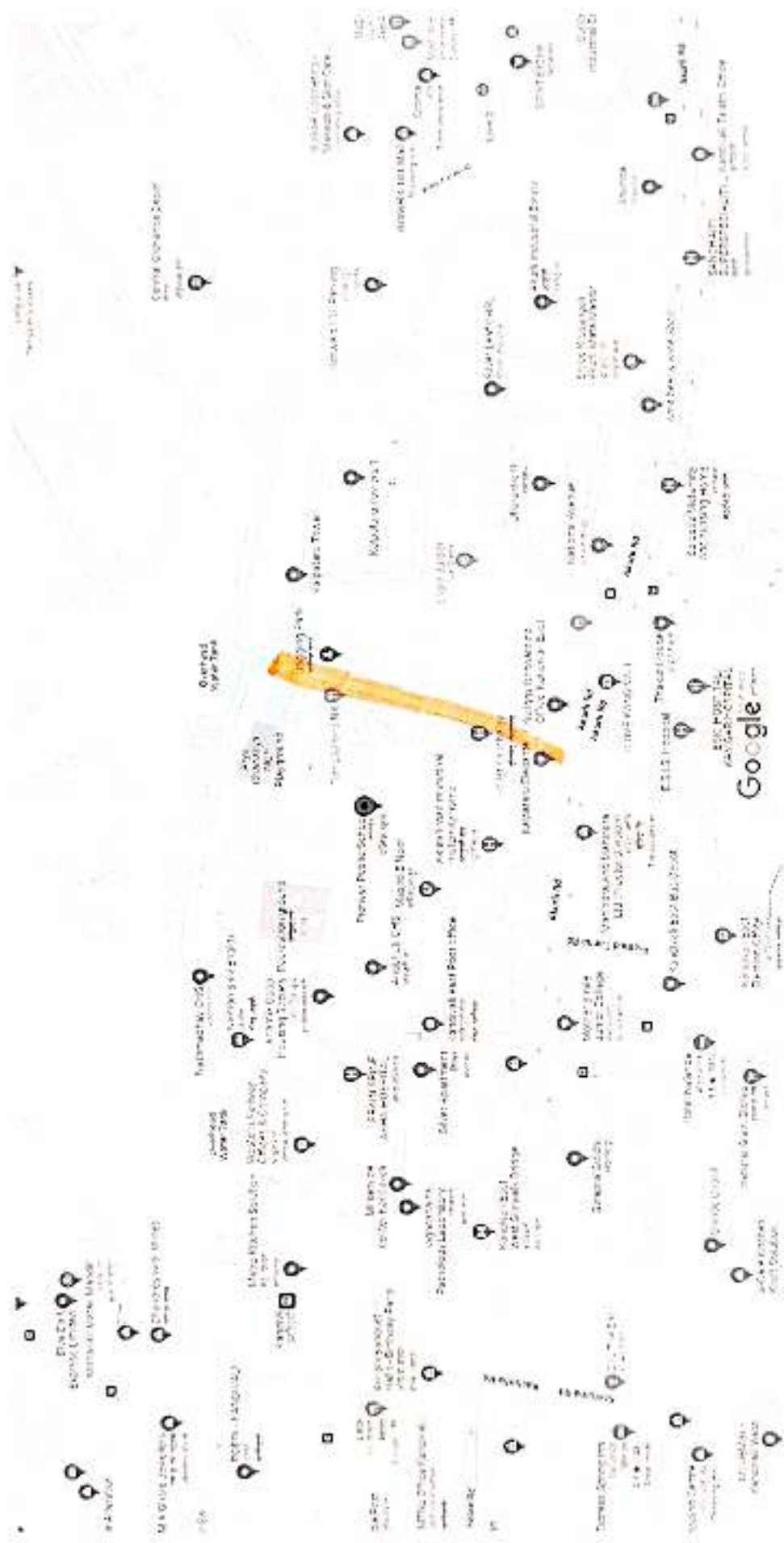
Kandiveli(w)



38

Anita Nagar Road.

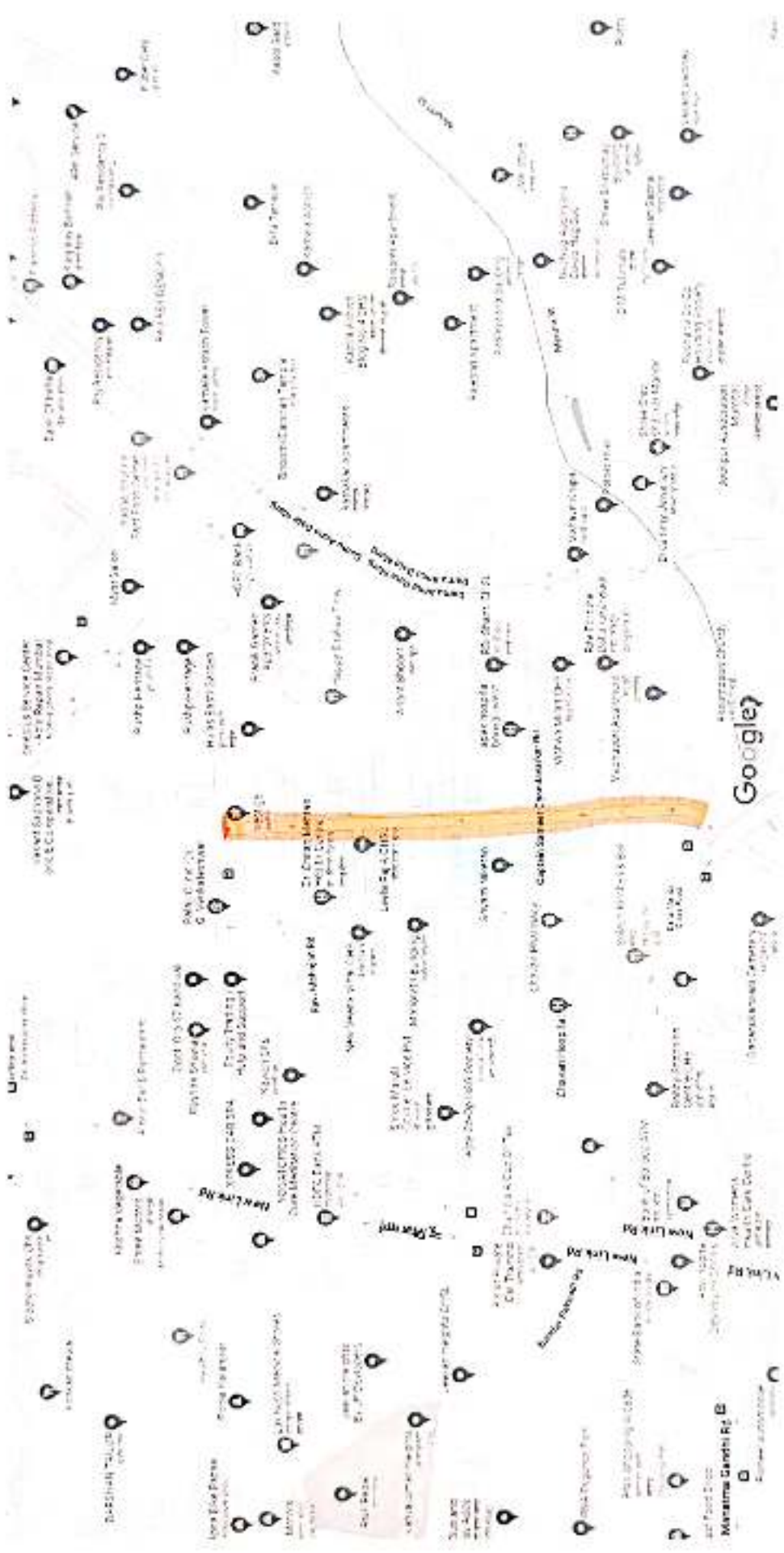
Google Maps Pioneer Public School पायोनर पब्लिक स्कूल



Akurli cross rd No.3, Kandivoli (E)

40

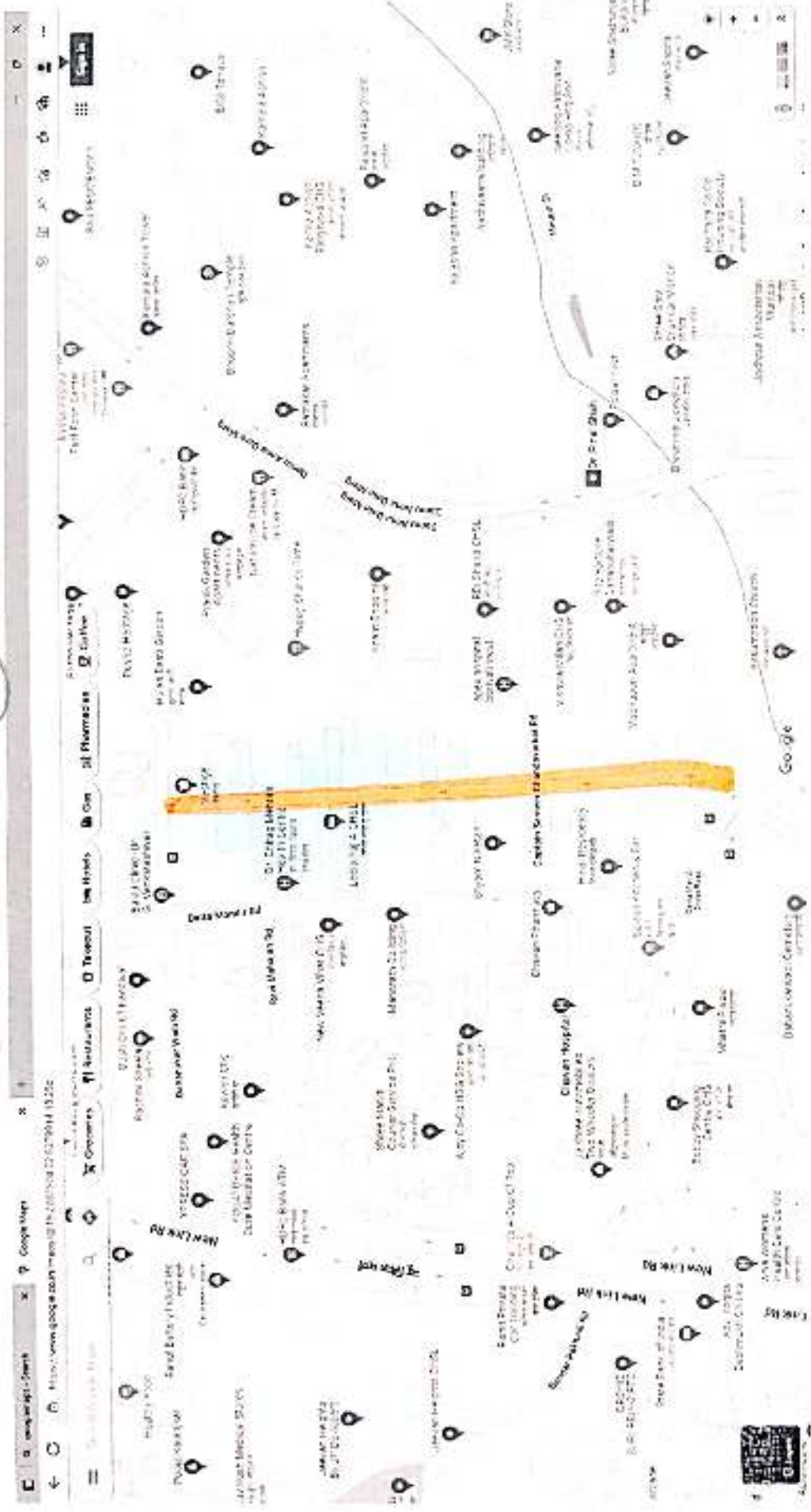
Google Maps



Map data ©2022 50 m

Gokhale road, Kandivadi (w)

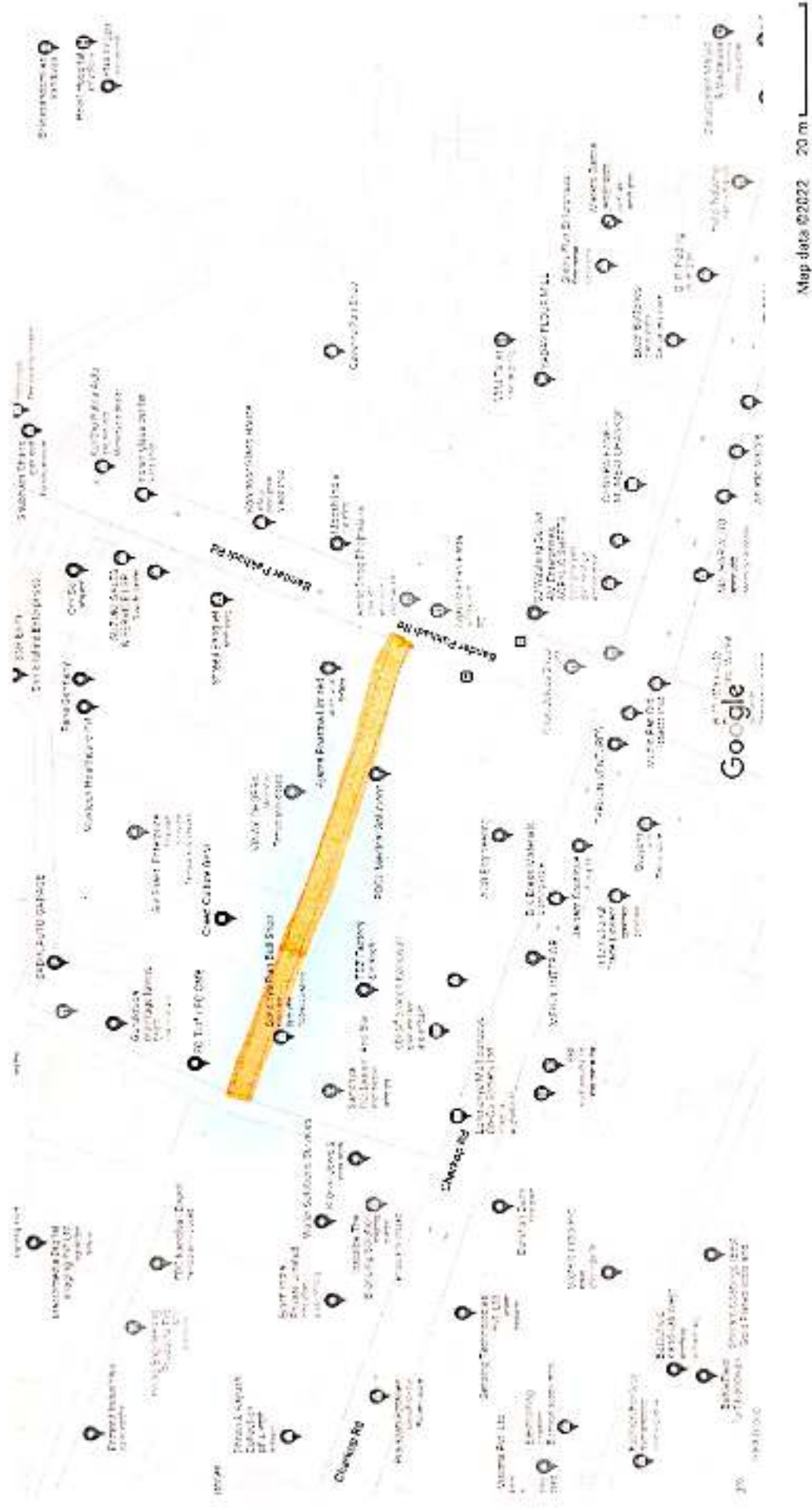
171



Datta Mandir Road, Kandivali (W)
From Mahavir Nagar Main Road to M.G. Road

42)

Google Maps

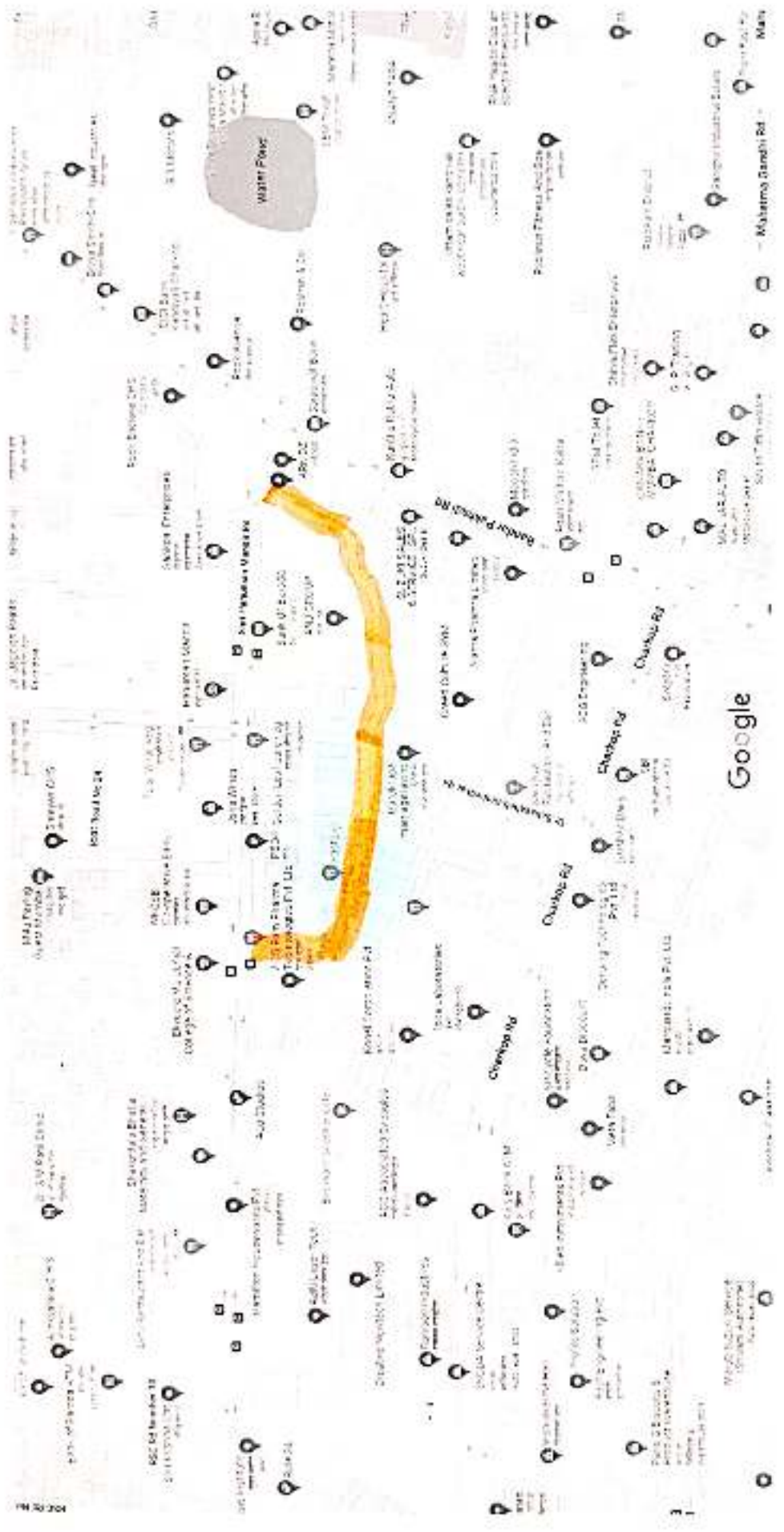


Industrial Road, Kandiveli (W)
 old link rd to Ajanta pharma

42-7



Google Maps

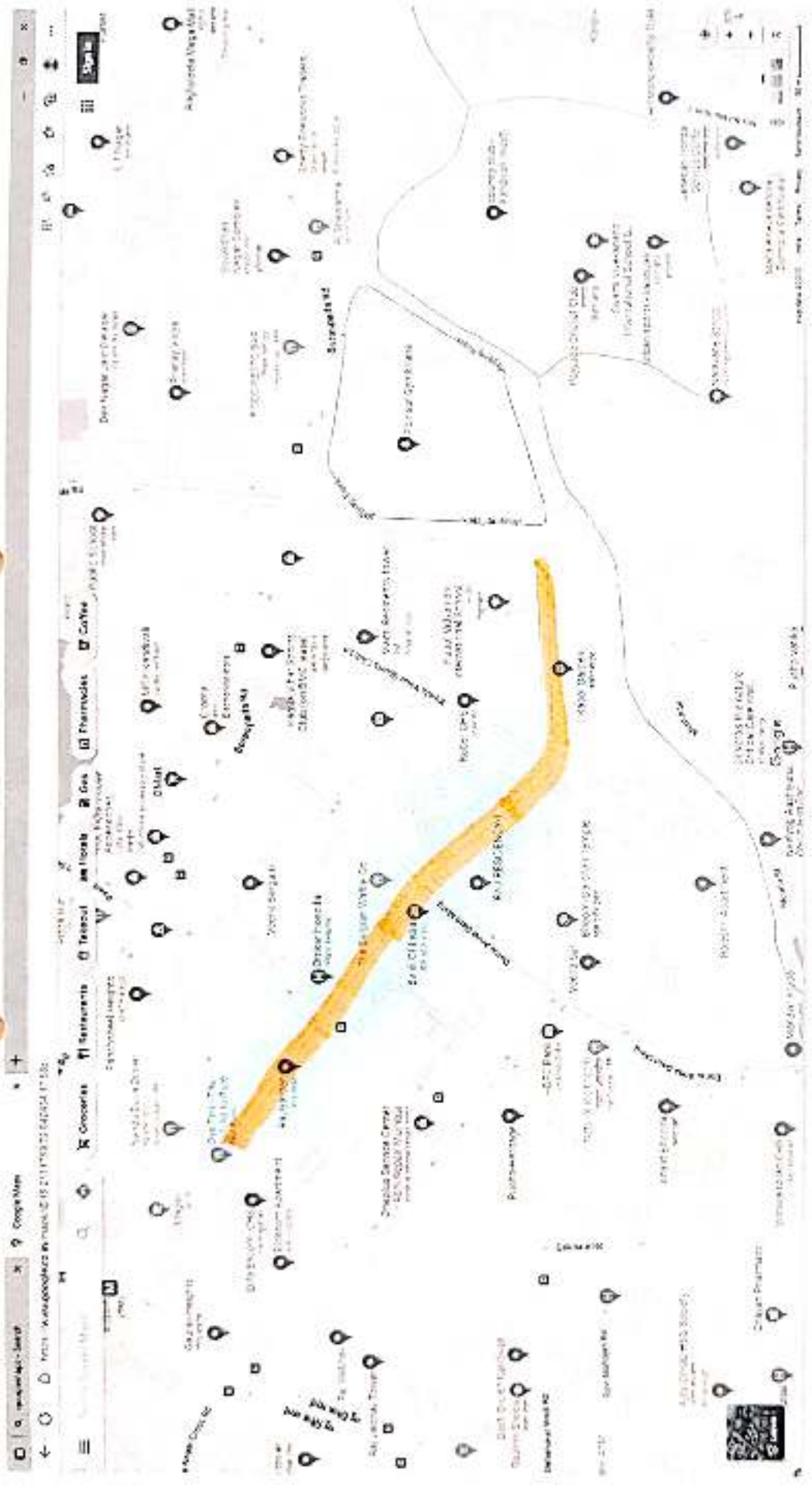


Map data ©2022 50 m

Industrial Estate Rd (RDP-2 to RDP-2)

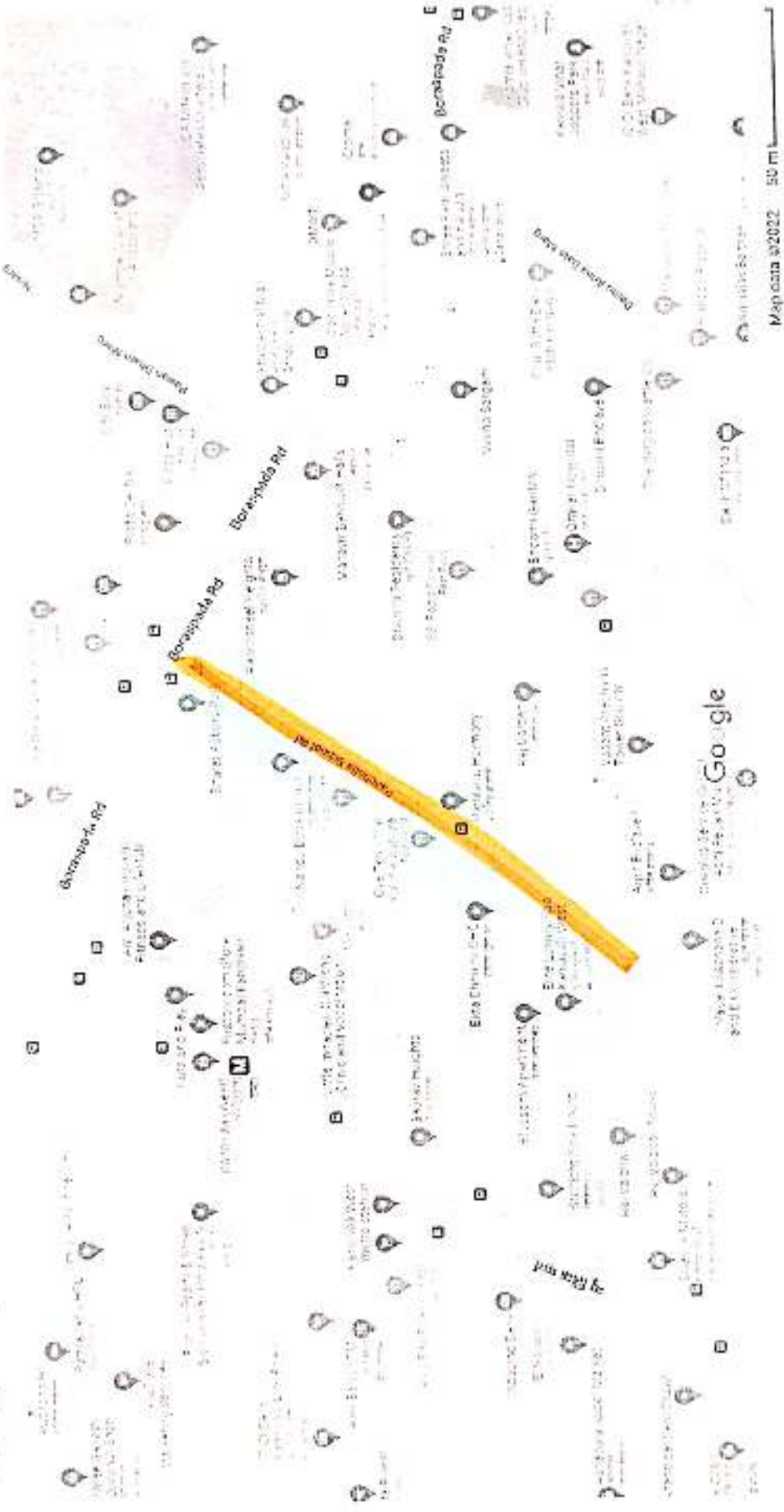
Kandivali (w)

44



Arvind Malkhan road, Kandivali (W) From Pancholiya School Road to Kapol School

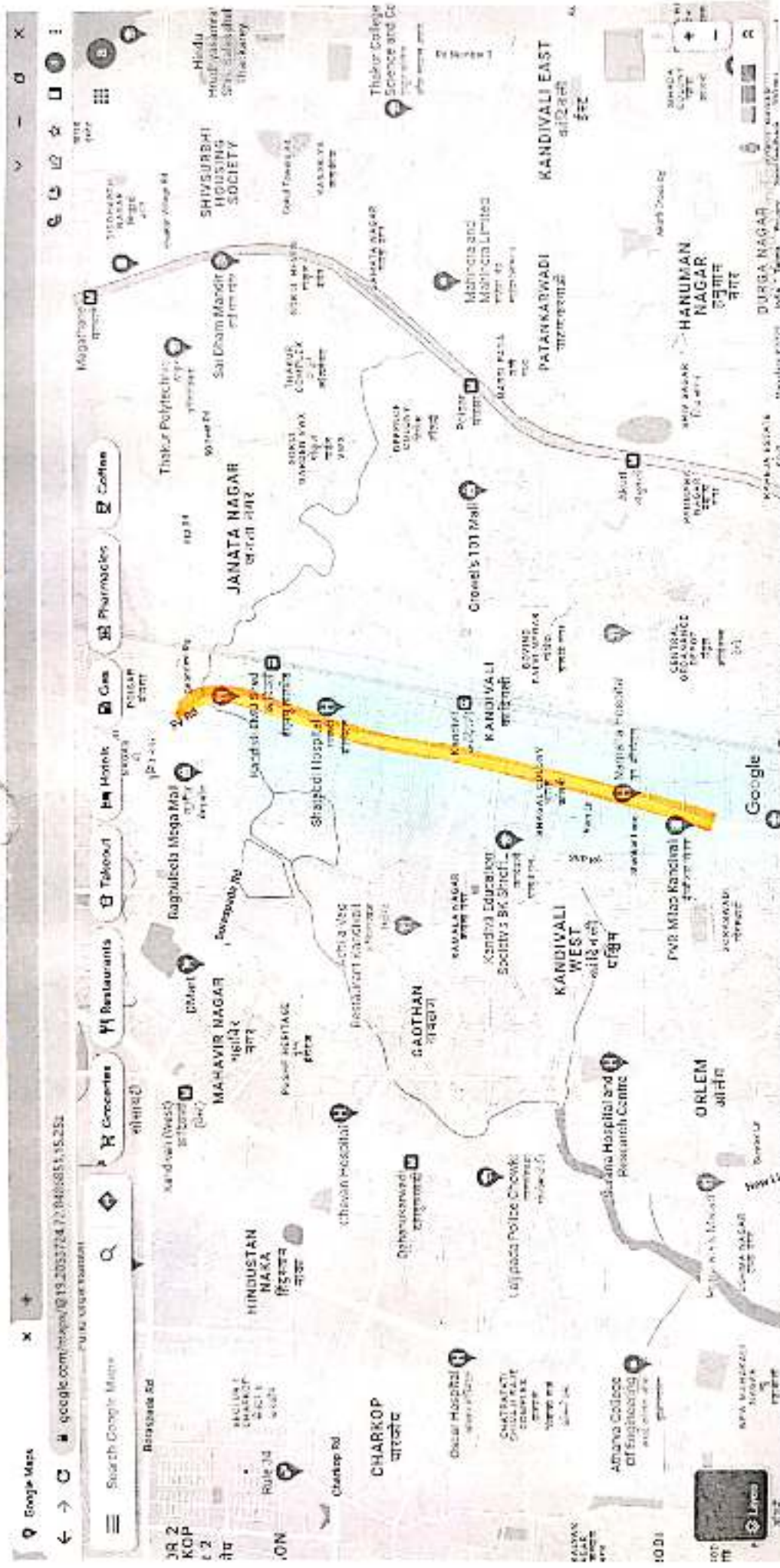
Google Maps



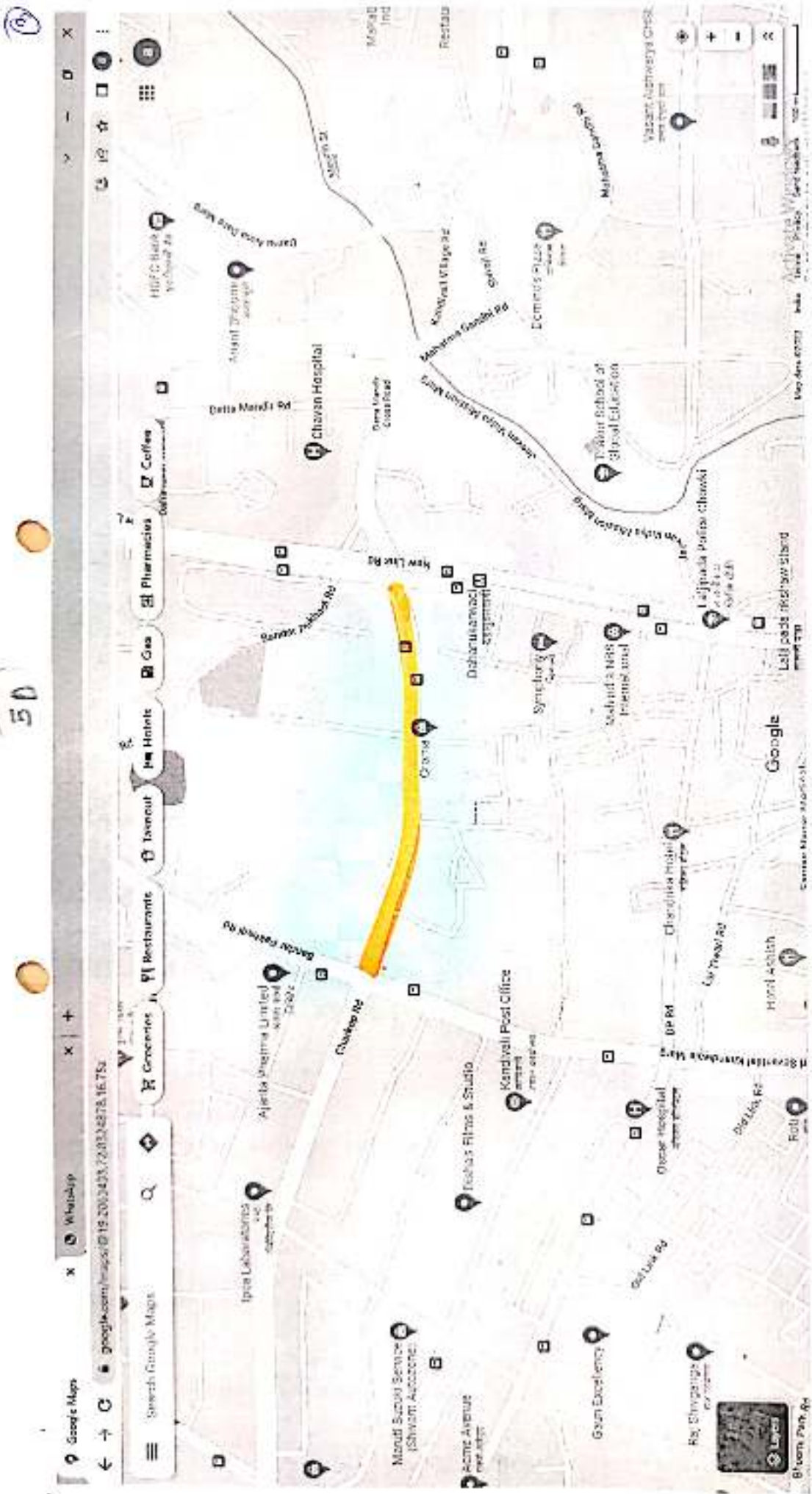
Pancholiya School Road, Kandivali (West)



43

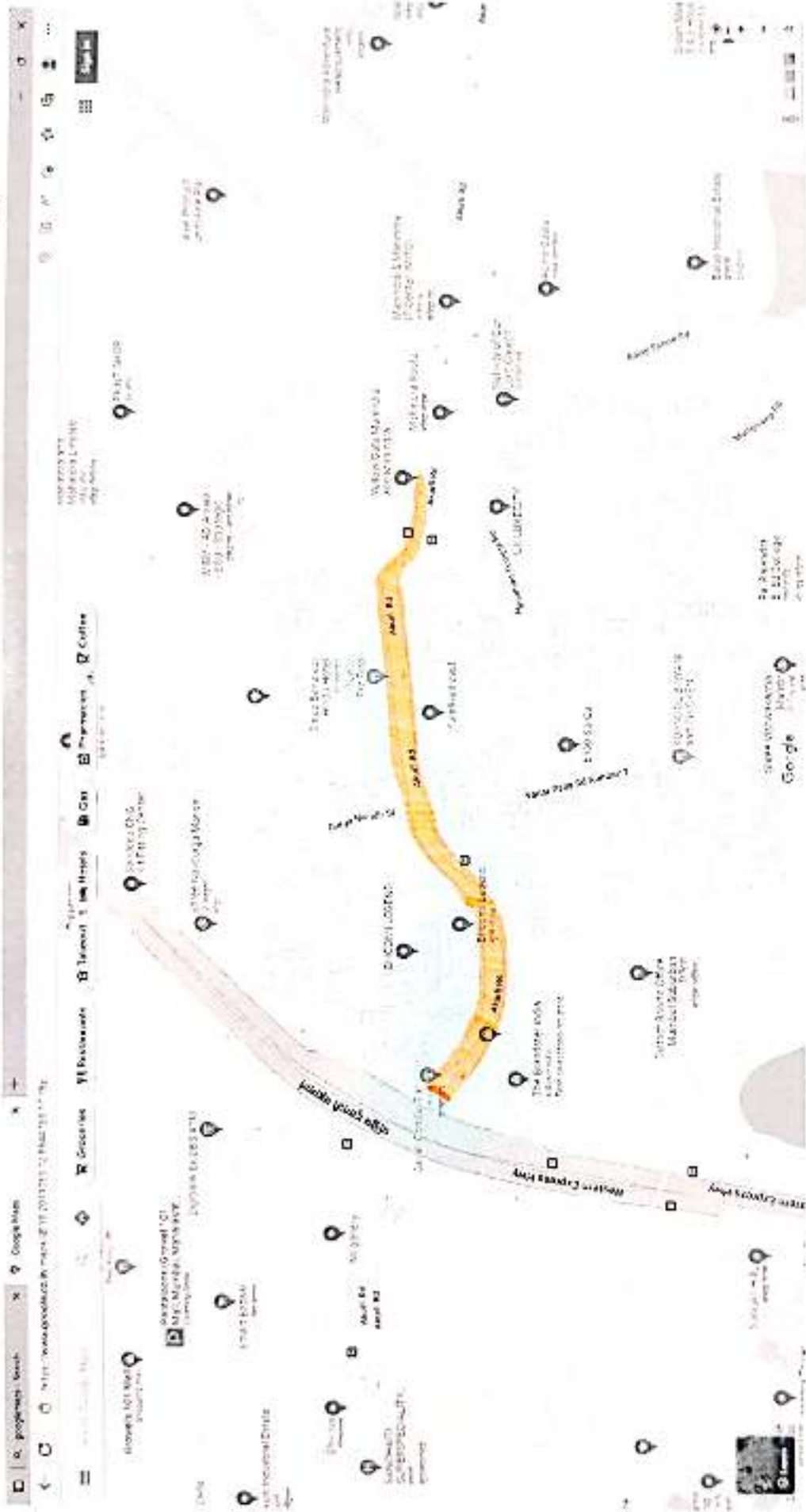


Side strip of S.V Road from Borsapada Road to Gorswadi Road



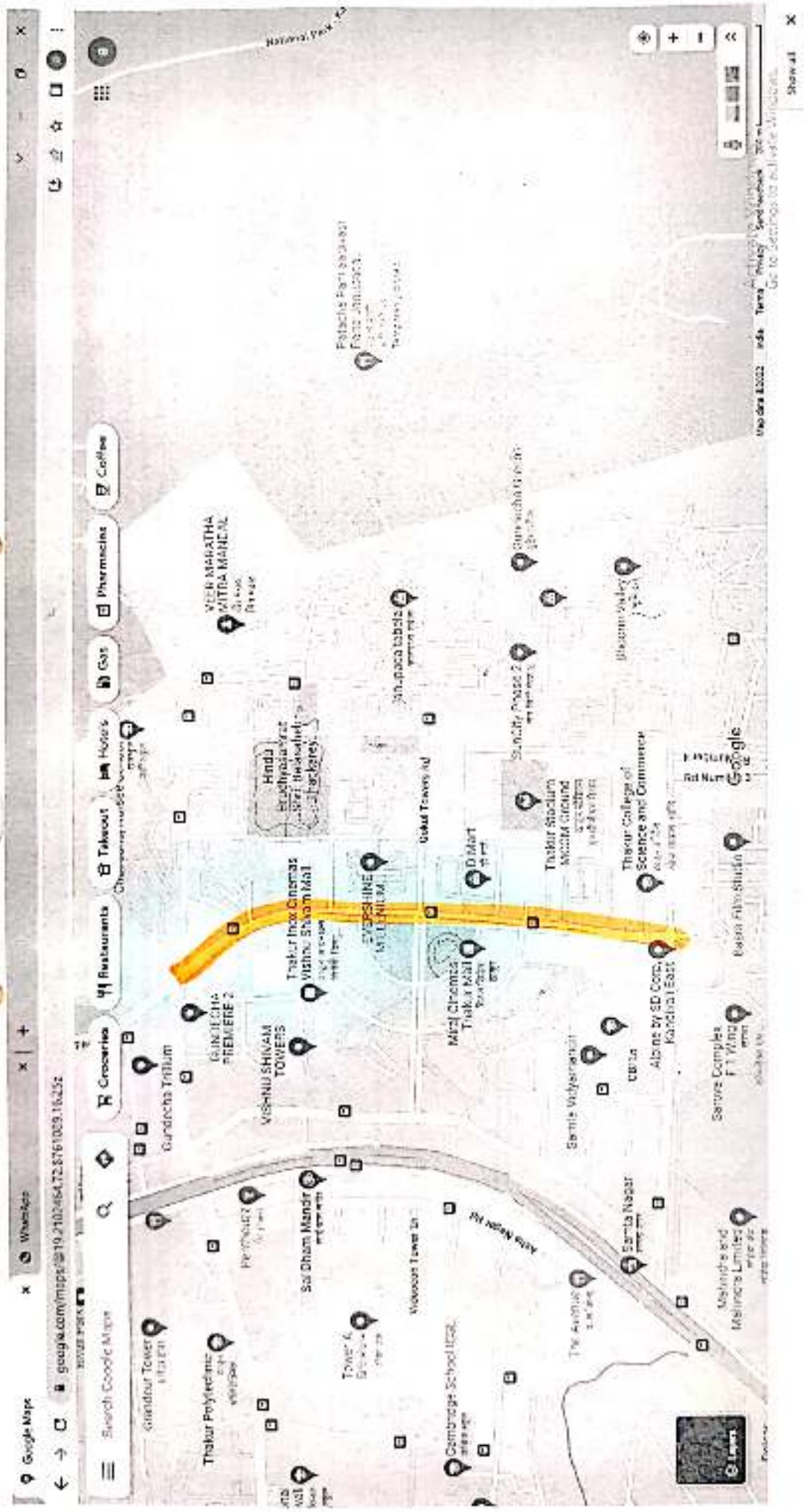
Sidestrip of M.G. Road from Link road to Hindustan naka, kandivali (W)

51

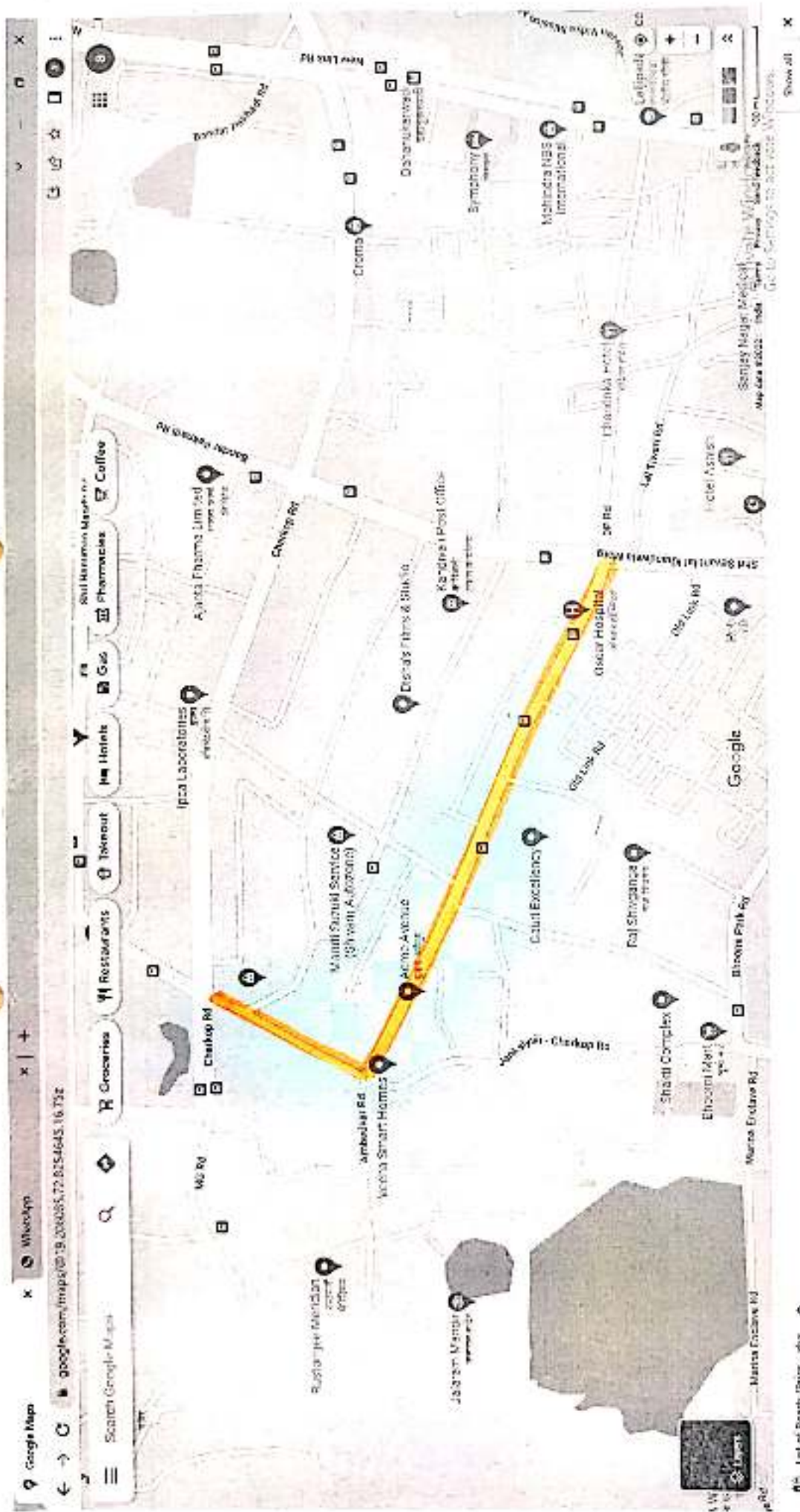


Side strip of Akurli road, kandivali (E) to W.E.H. to Mahindra yellow gate

52



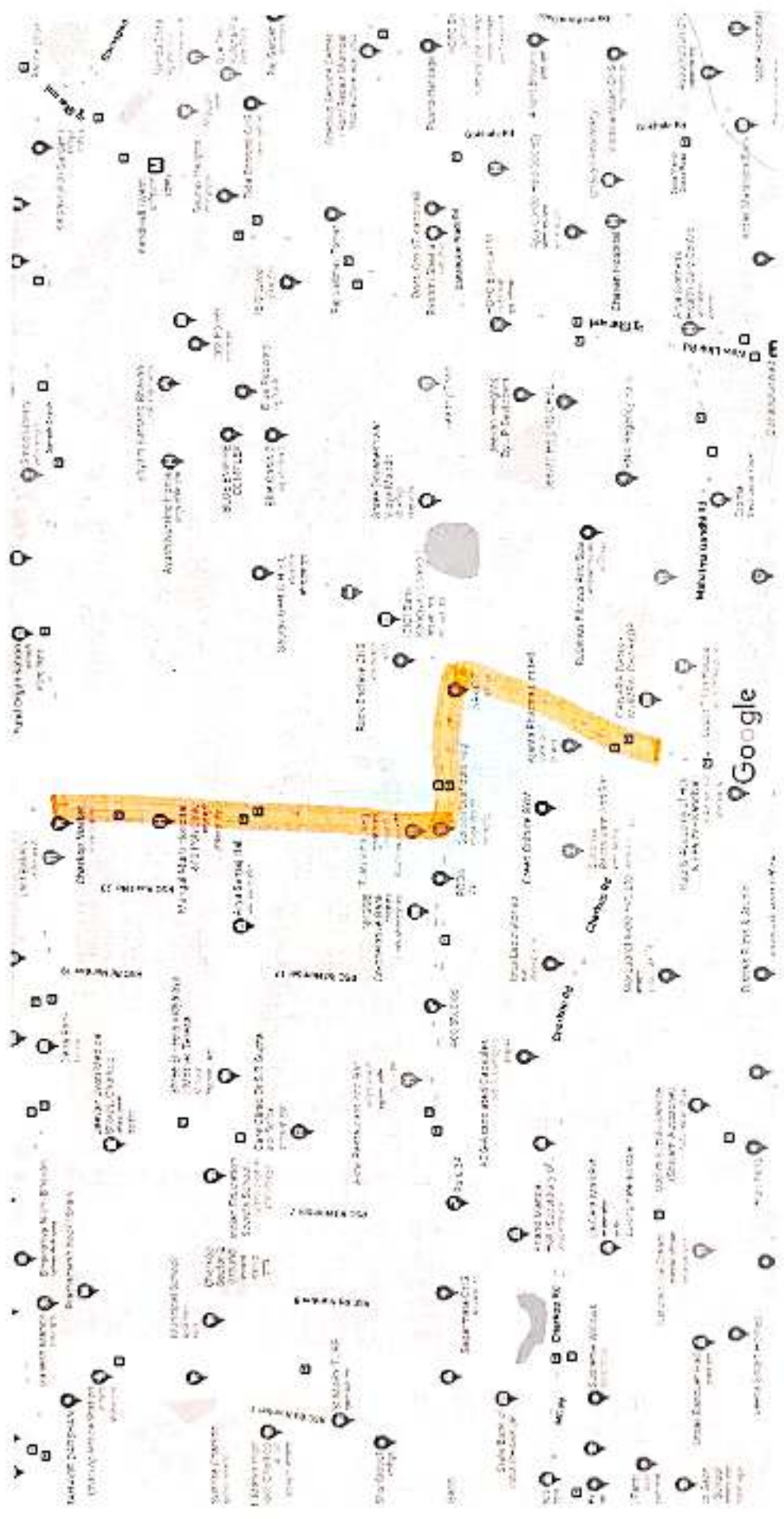
**Side strip of 120 feet road, Thakur Village, Kandivali (E)
From ACP Circle to Raheja Circle**



Sides Strips of Babrekar Nagar Road (Kamraj Marg) Kandivali(W)
 From New Link Road to Kumbharkala Nalla

54

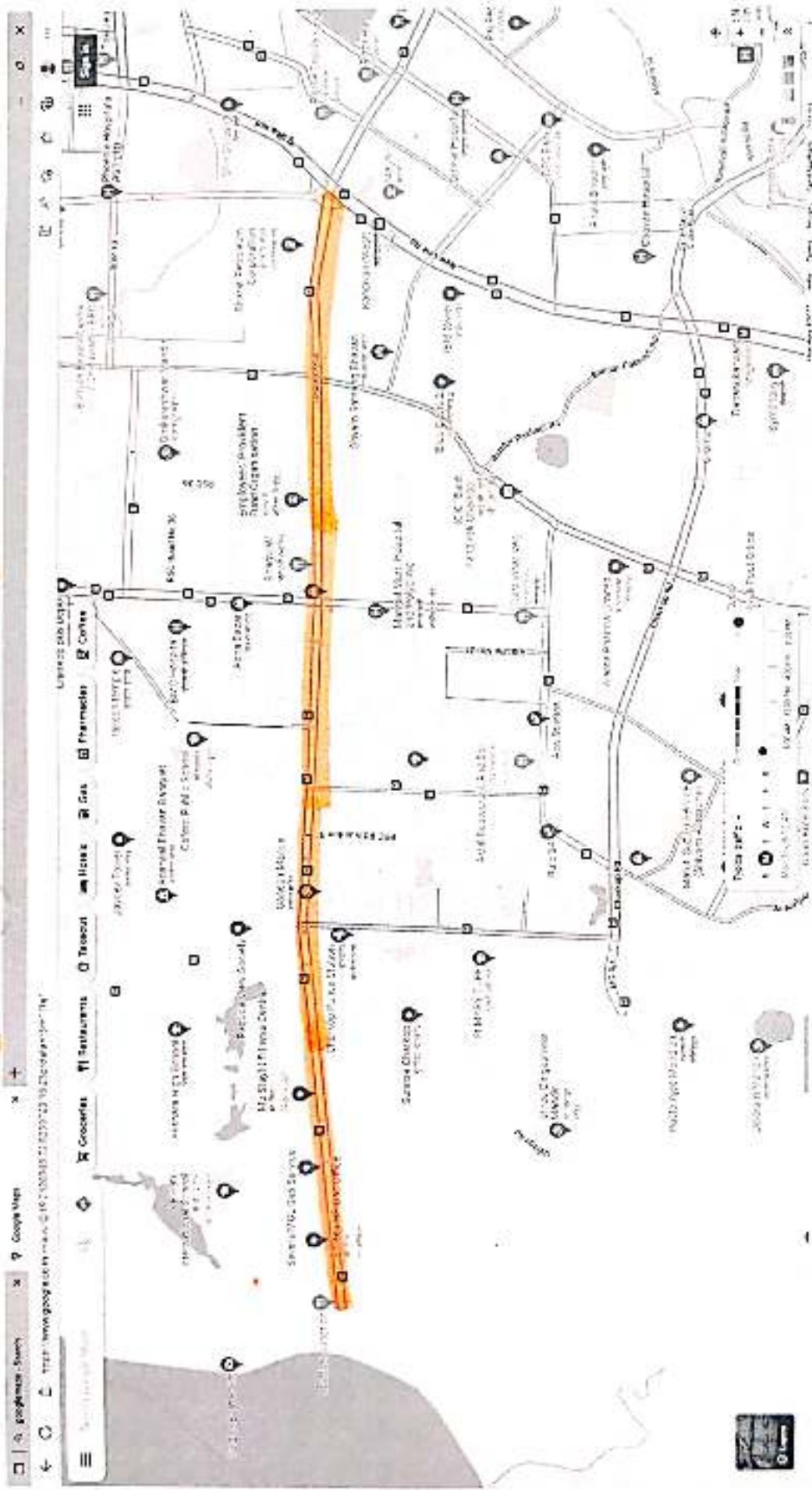
Google Maps



Map data ©2022 100 m

side strip of Dr. Babasaheb Ambedkar Road, Kandivali (E)

58



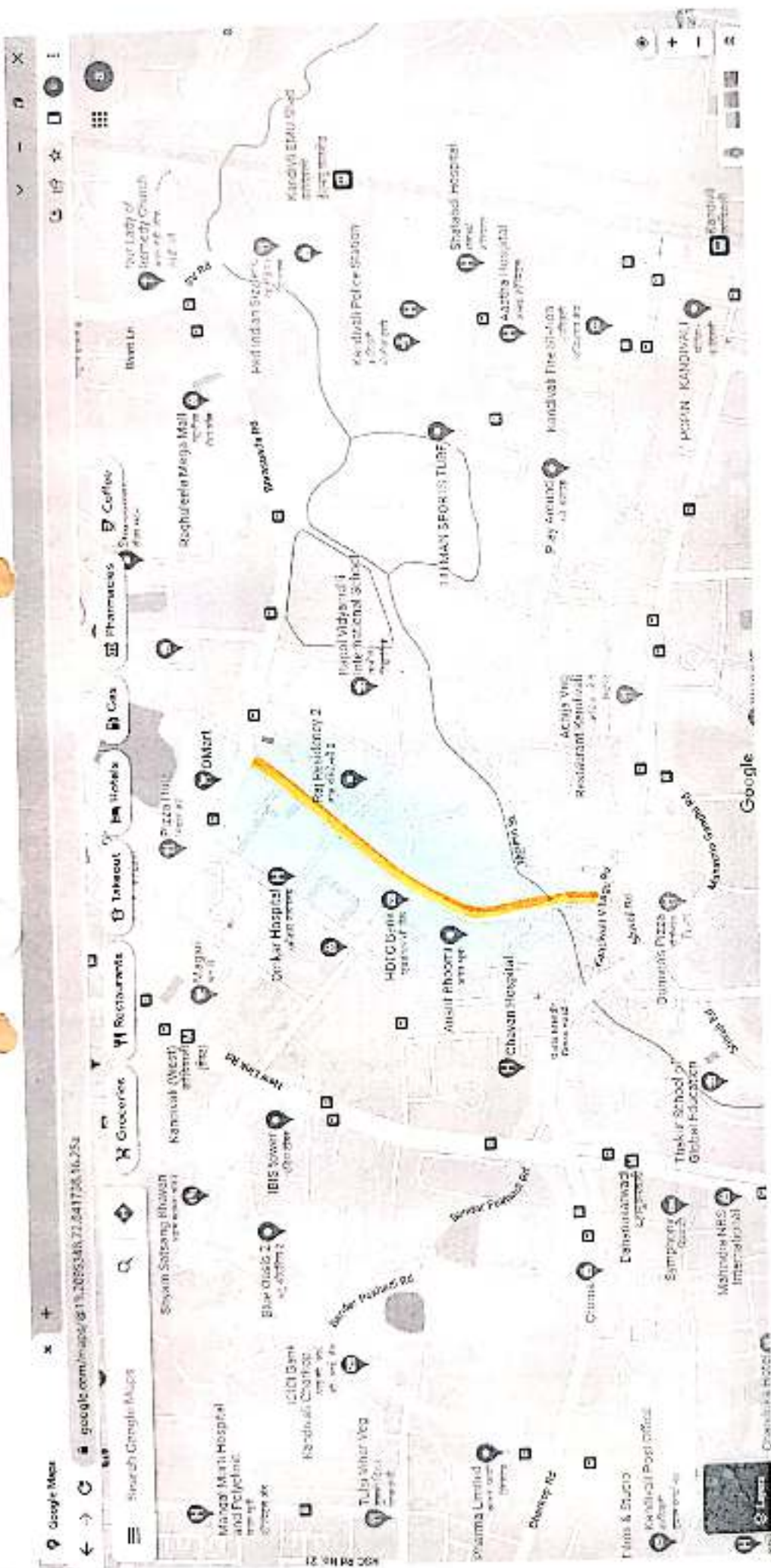
Side strip of Kadsiddheshwar road Kandivali(W)
From Link road to Tarzan Point

59



Side Strip of Shankar Lane from S.V. Road to Majetiya Nalla, Kandivali

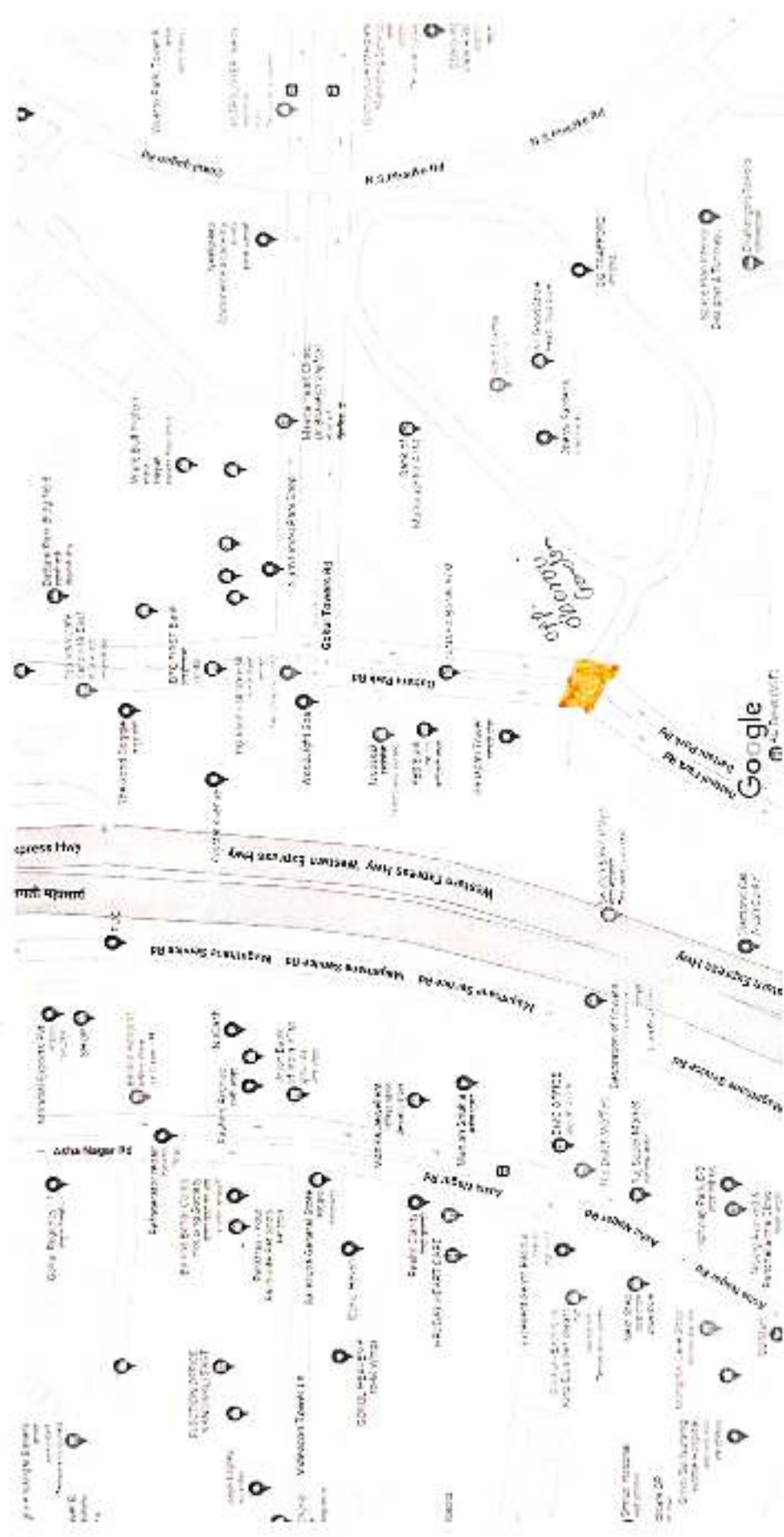
GO



Side strip of Damu Anna Date road, Khandivli (West)

61

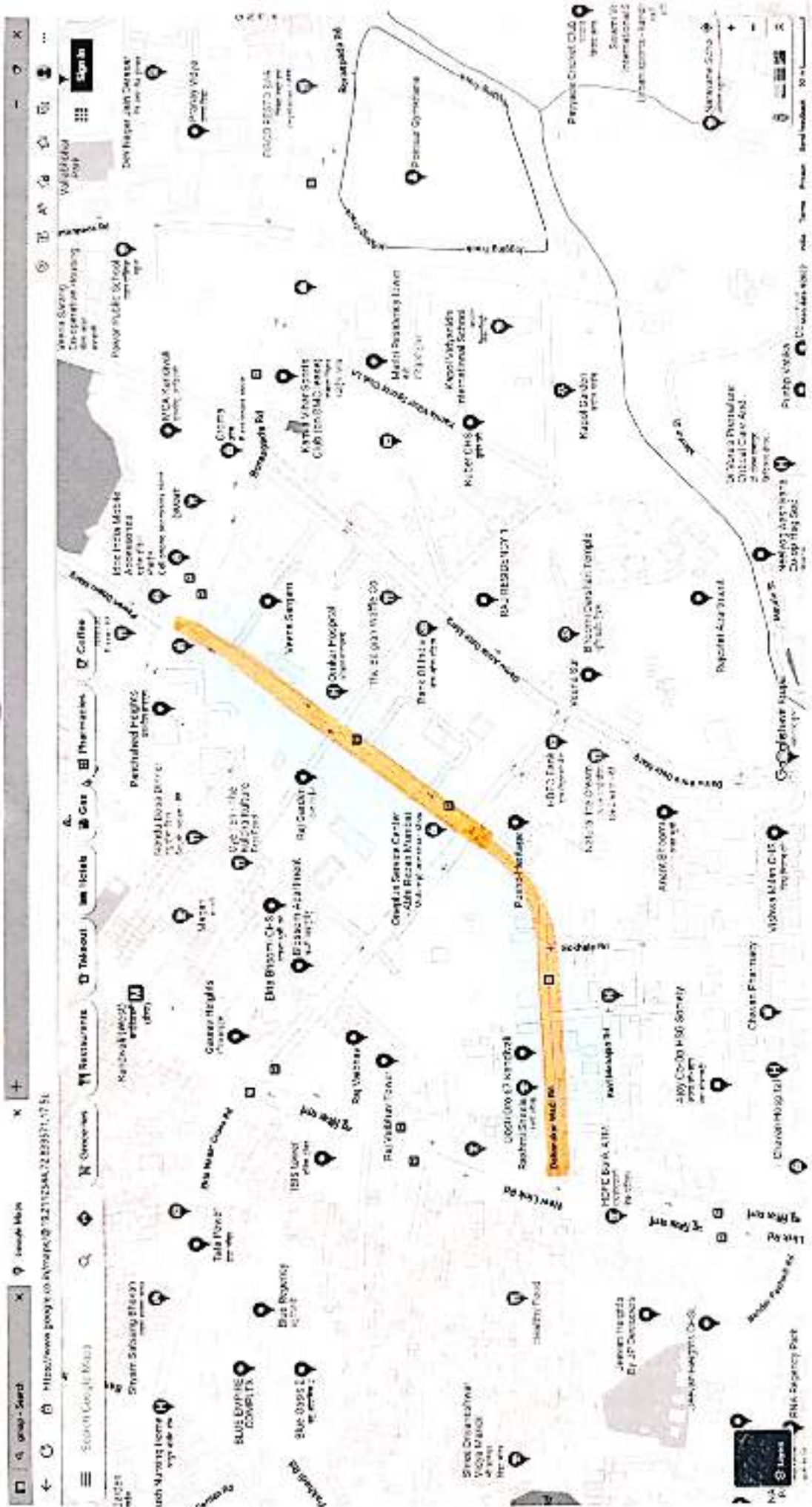
Google Maps



Ganapati tower Junction, Thaker village, kawāndali (E)

Map data ©2022 20 m

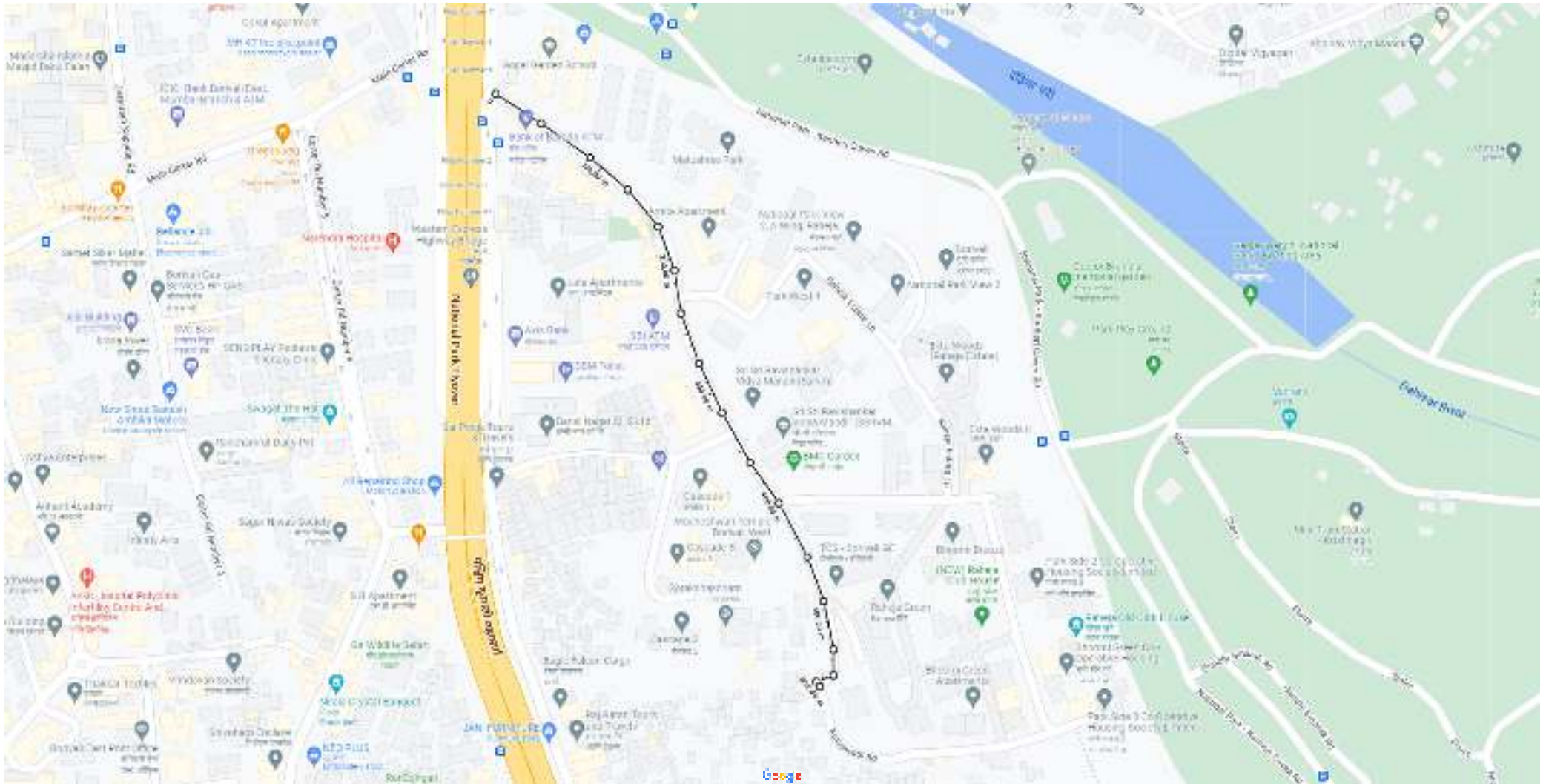
62



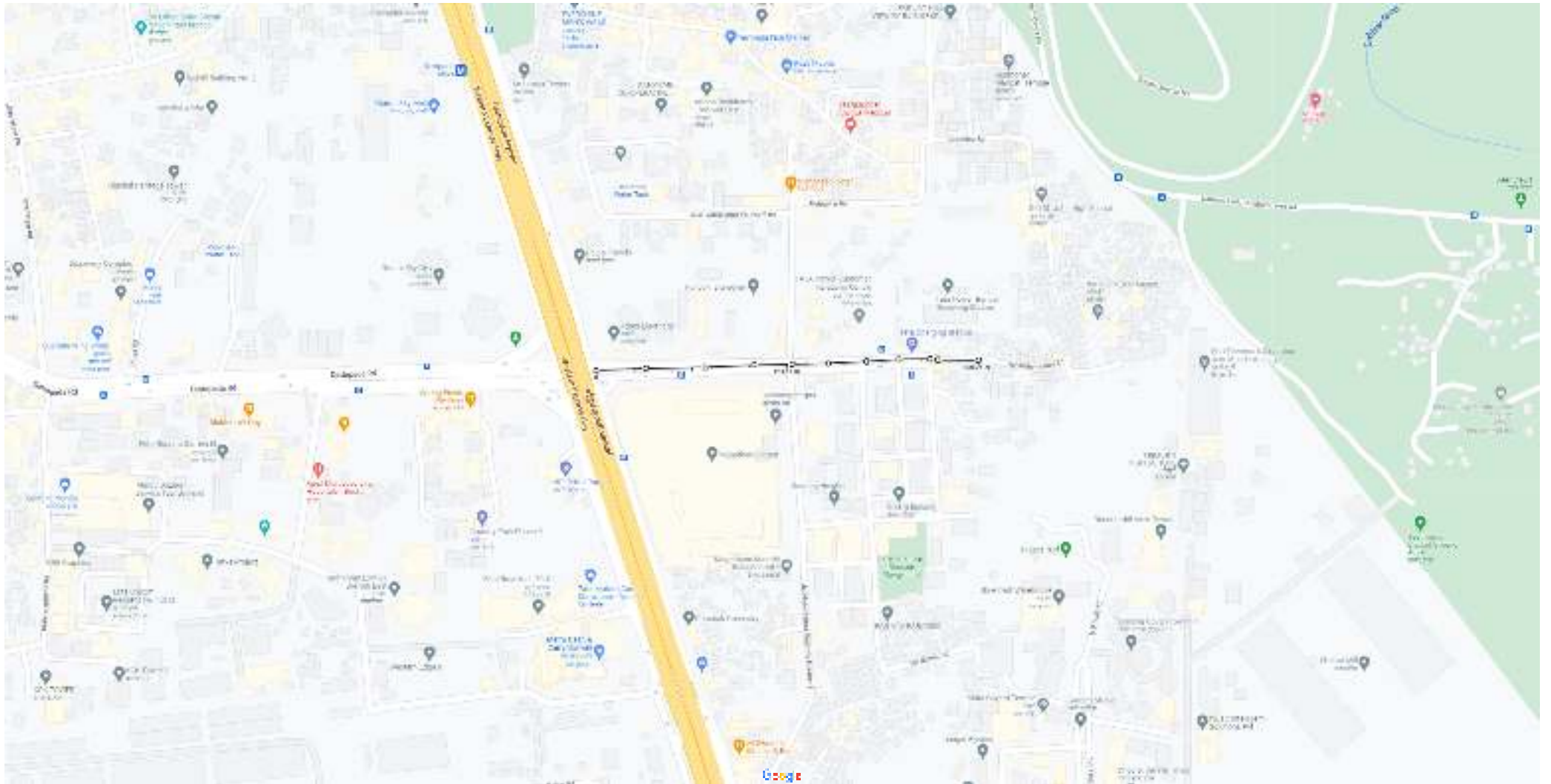
Side strip of Mahavir Nagar Road, Kandivali (W)
From New Link Road to Borsapada



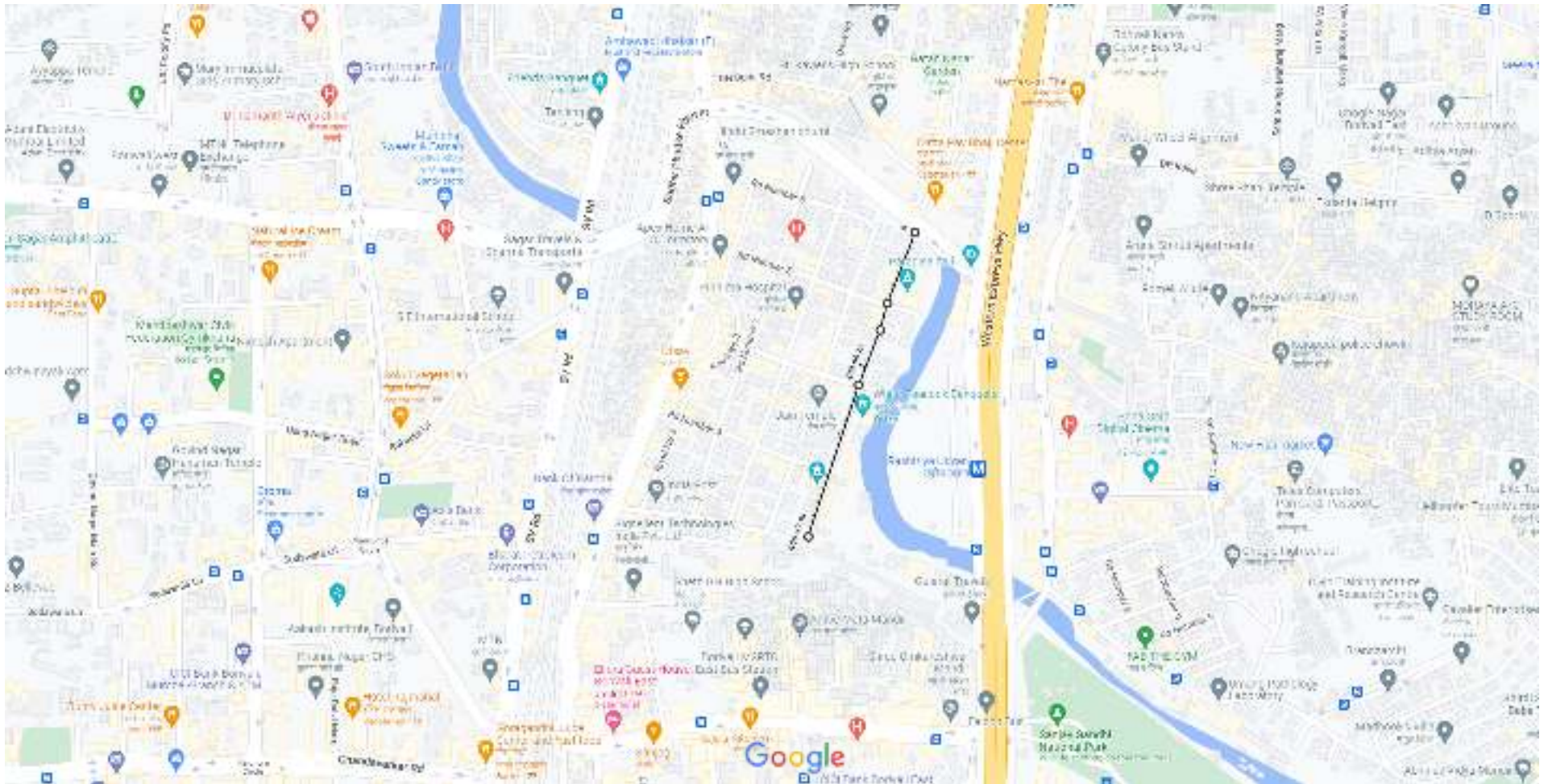
Murrin Street Kandivali (W)



Measure distance
Total distance: 560.69 m (1,839.54 ft)



Measure distance
Total distance: 400.76 m (1,314.83 ft)

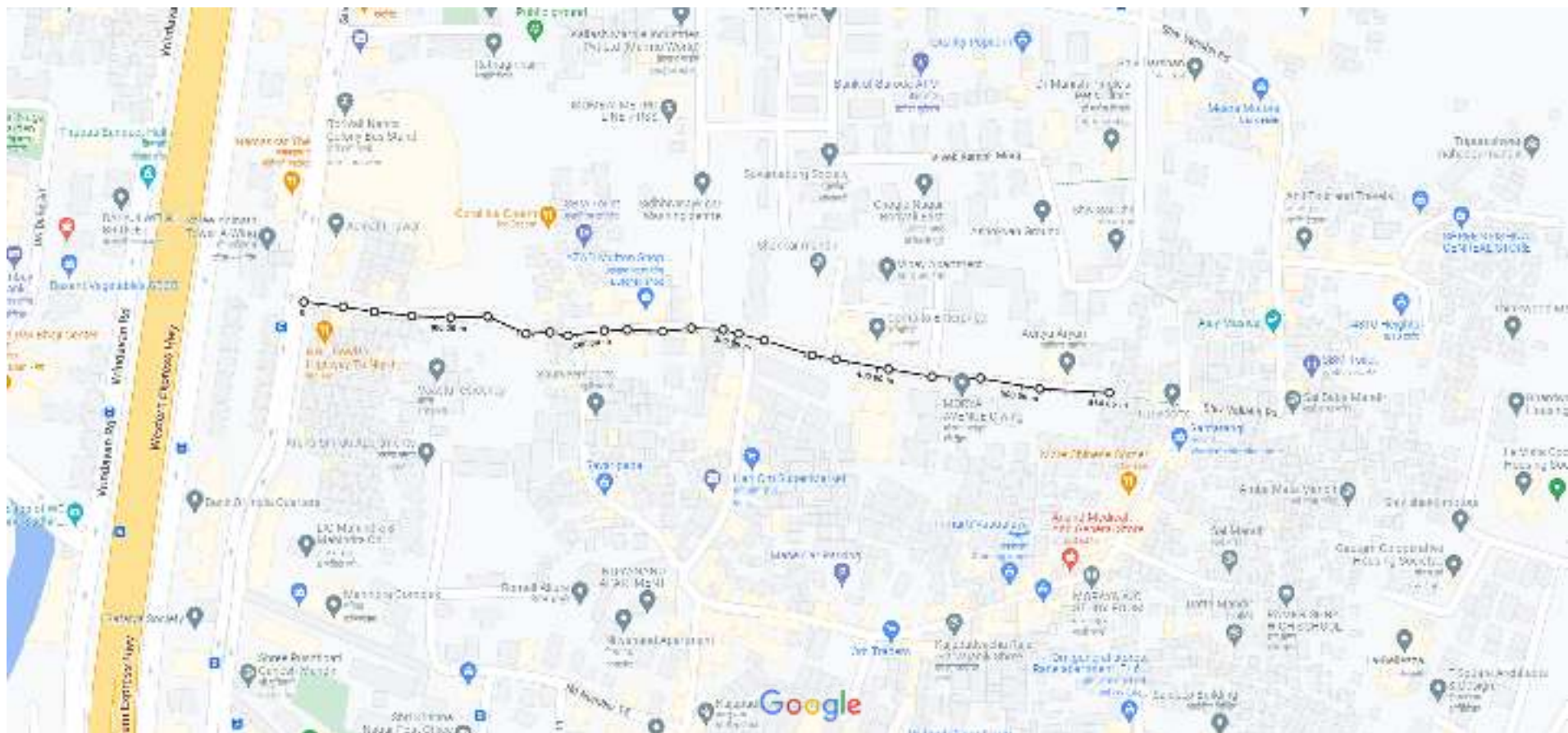


Map data ©2022 100 m

Measure distance
Total distance: 450.37 m (1,477.60 ft)

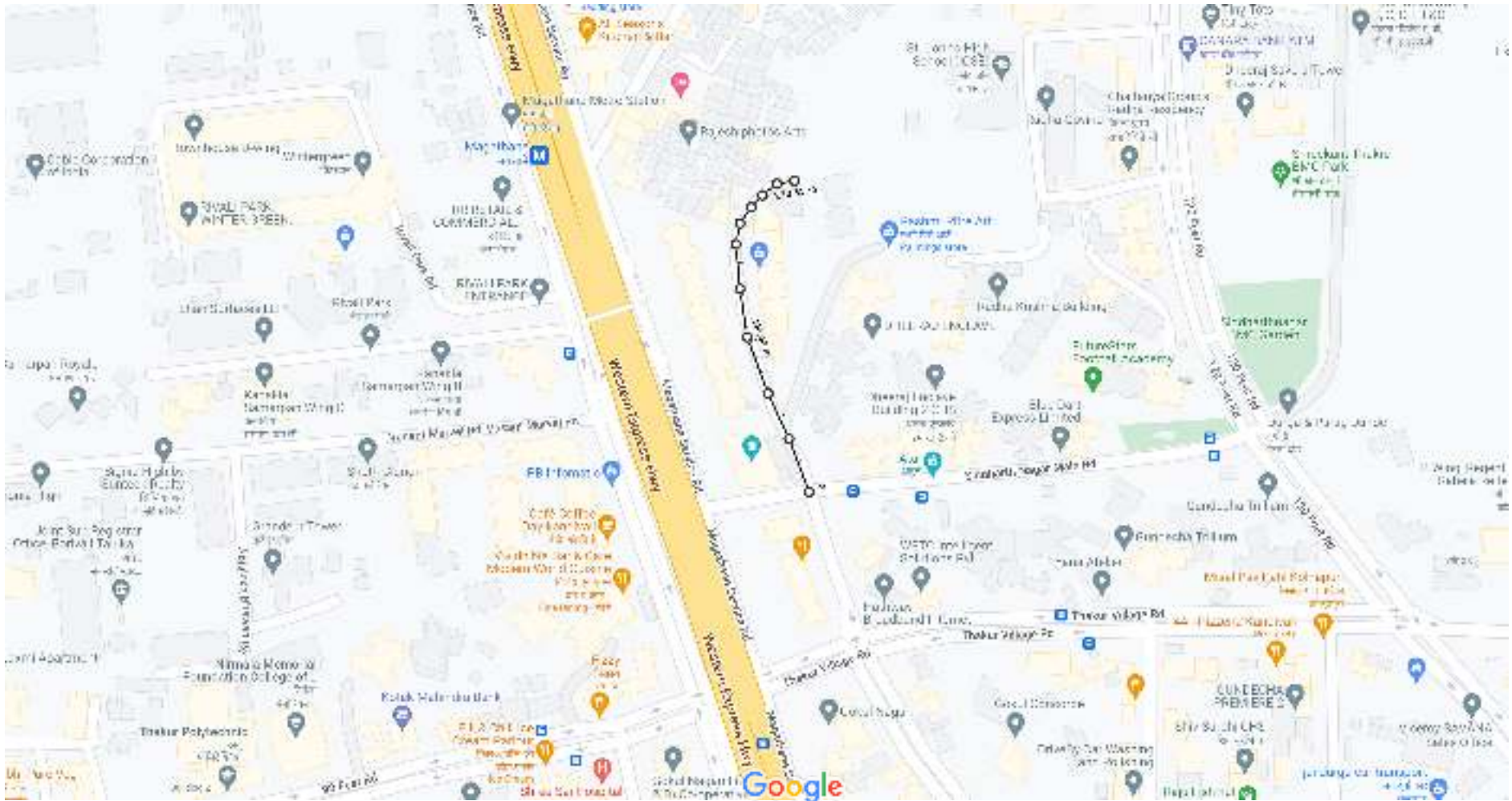


Chougule Nagar ROad from SANT Dnyaneshwar Road to BMC Building



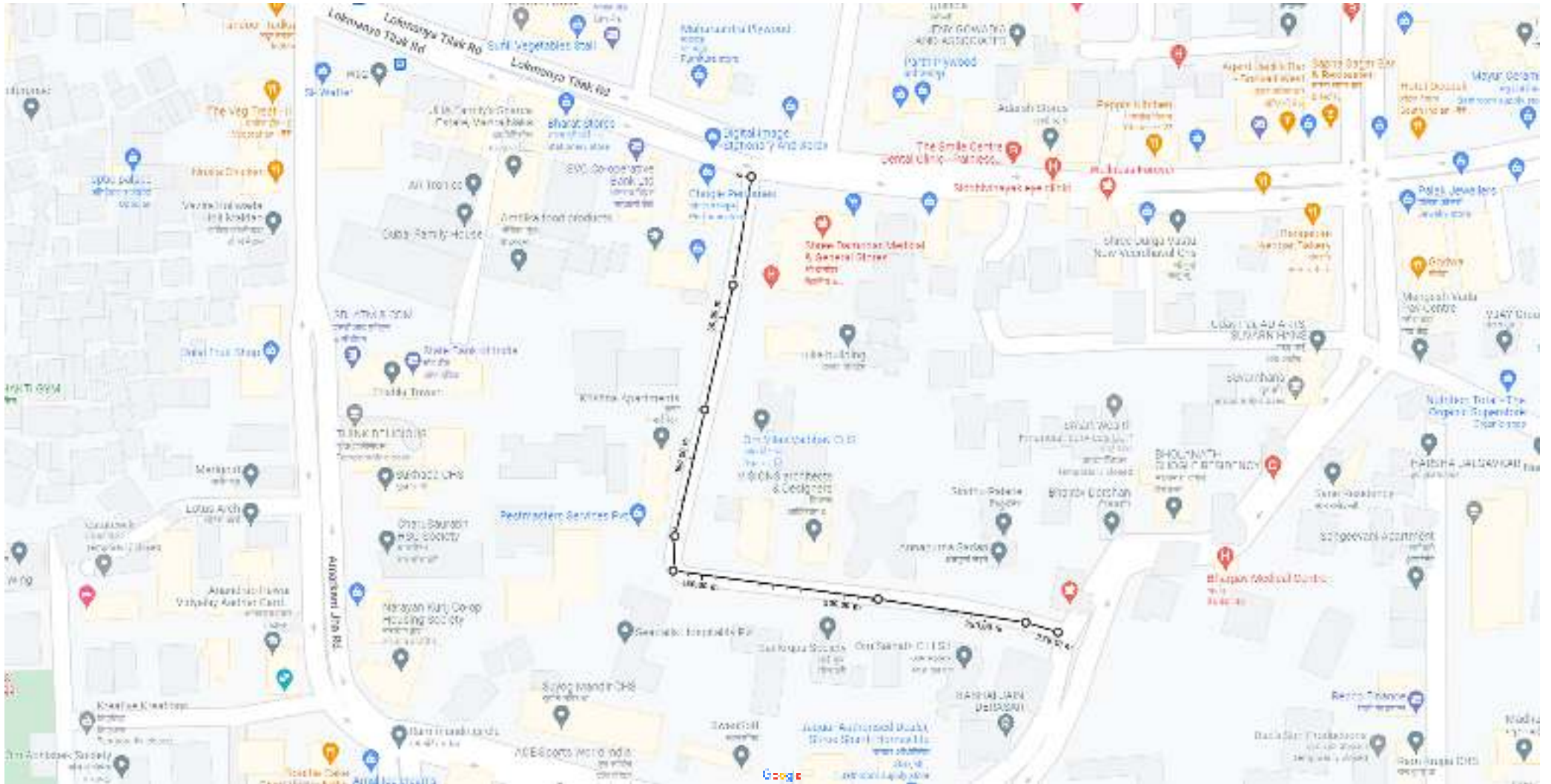
Map data ©2022 50 m

Measure distance
Total distance: 560.86 m (1,840.09 ft)

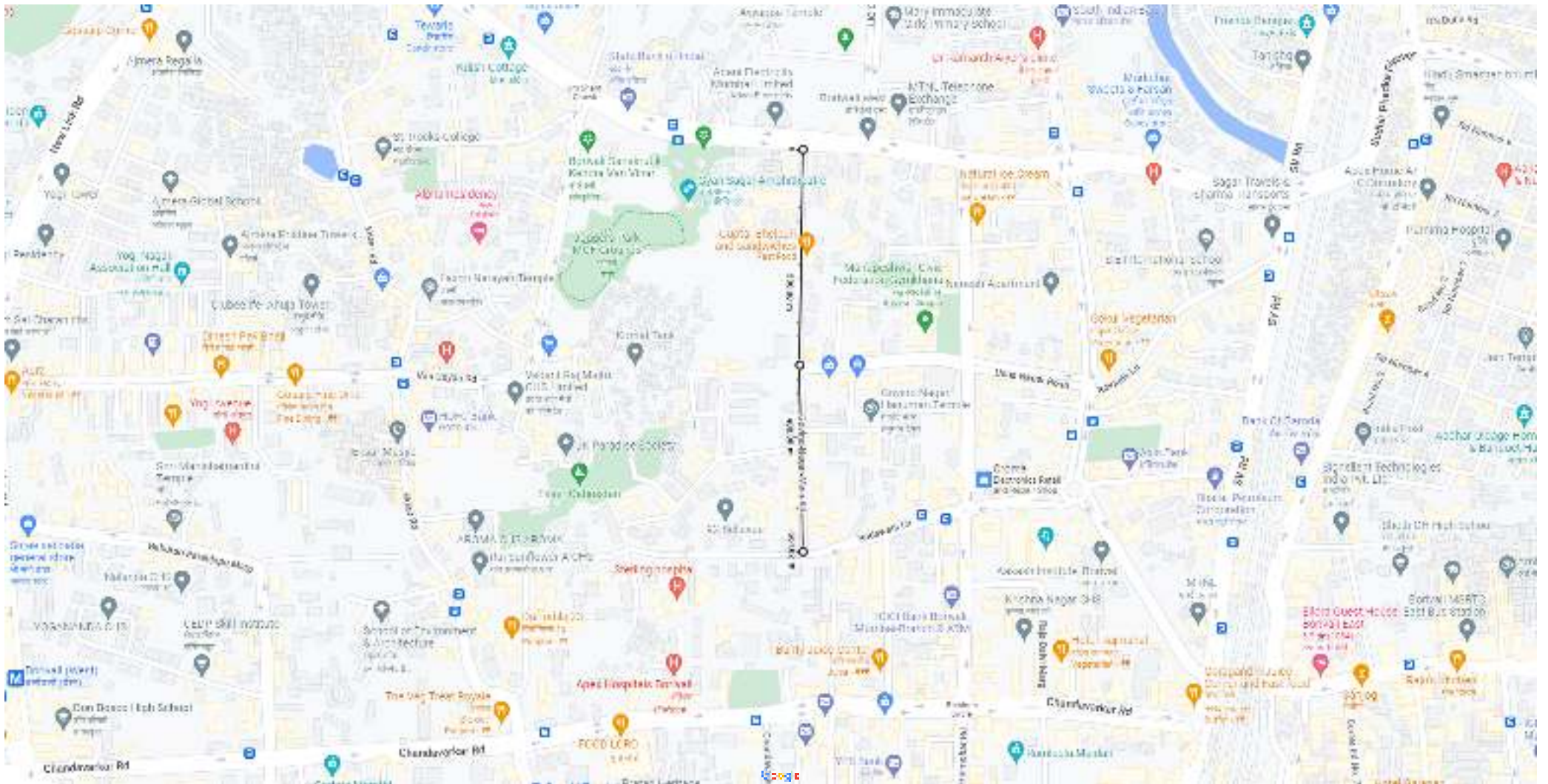


Map data ©2022 50 m

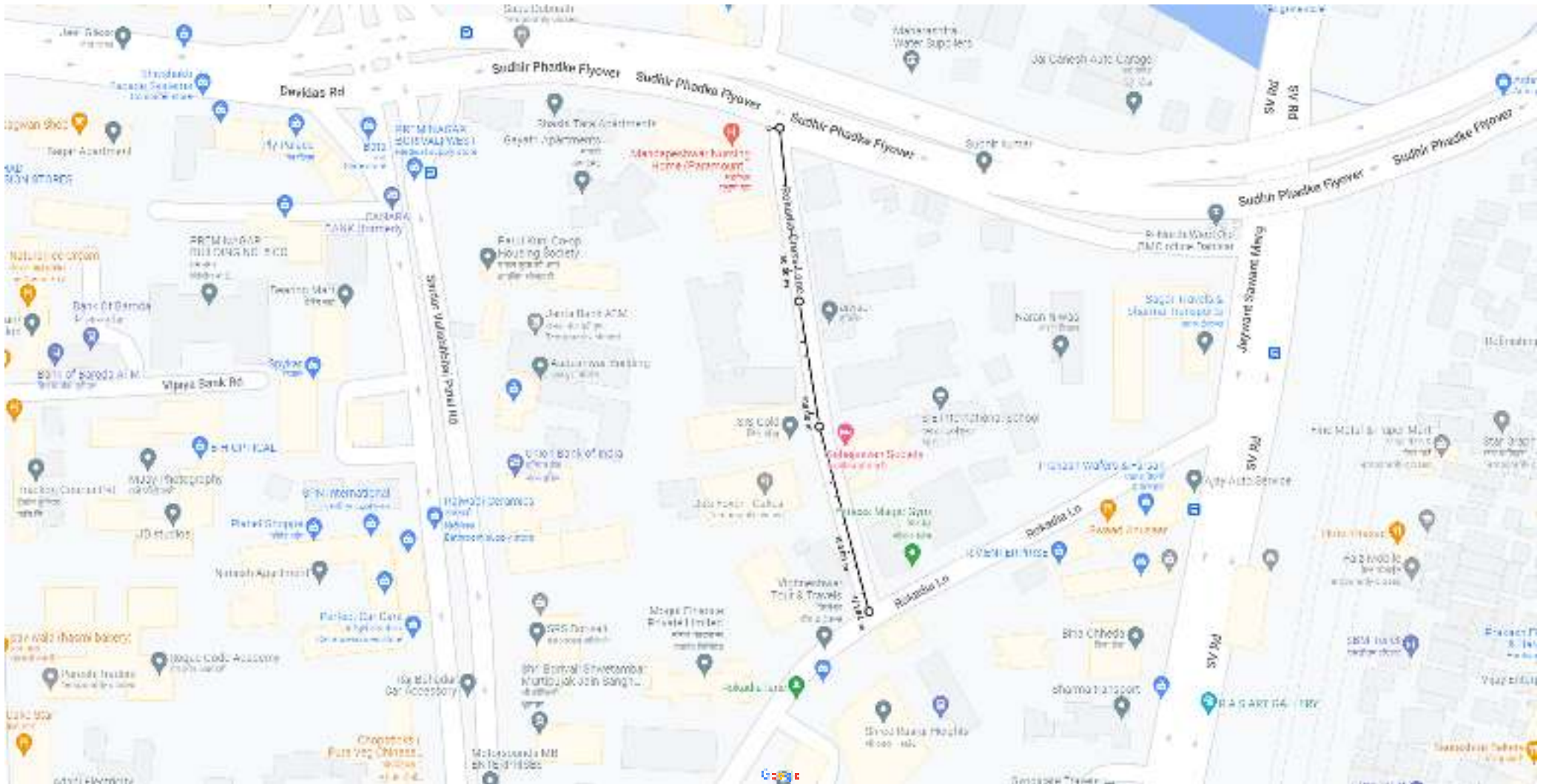
Measure distance
Total distance: 220.53 m (723.51 ft)



Measure distance
Total distance: 276.18 m (906.10 ft)



Measure distance
Total distance: 561.02 m (1,840.60 ft)



Measure distance
Total distance: 171.84 m (563.78 ft)

Sturmerweg Road



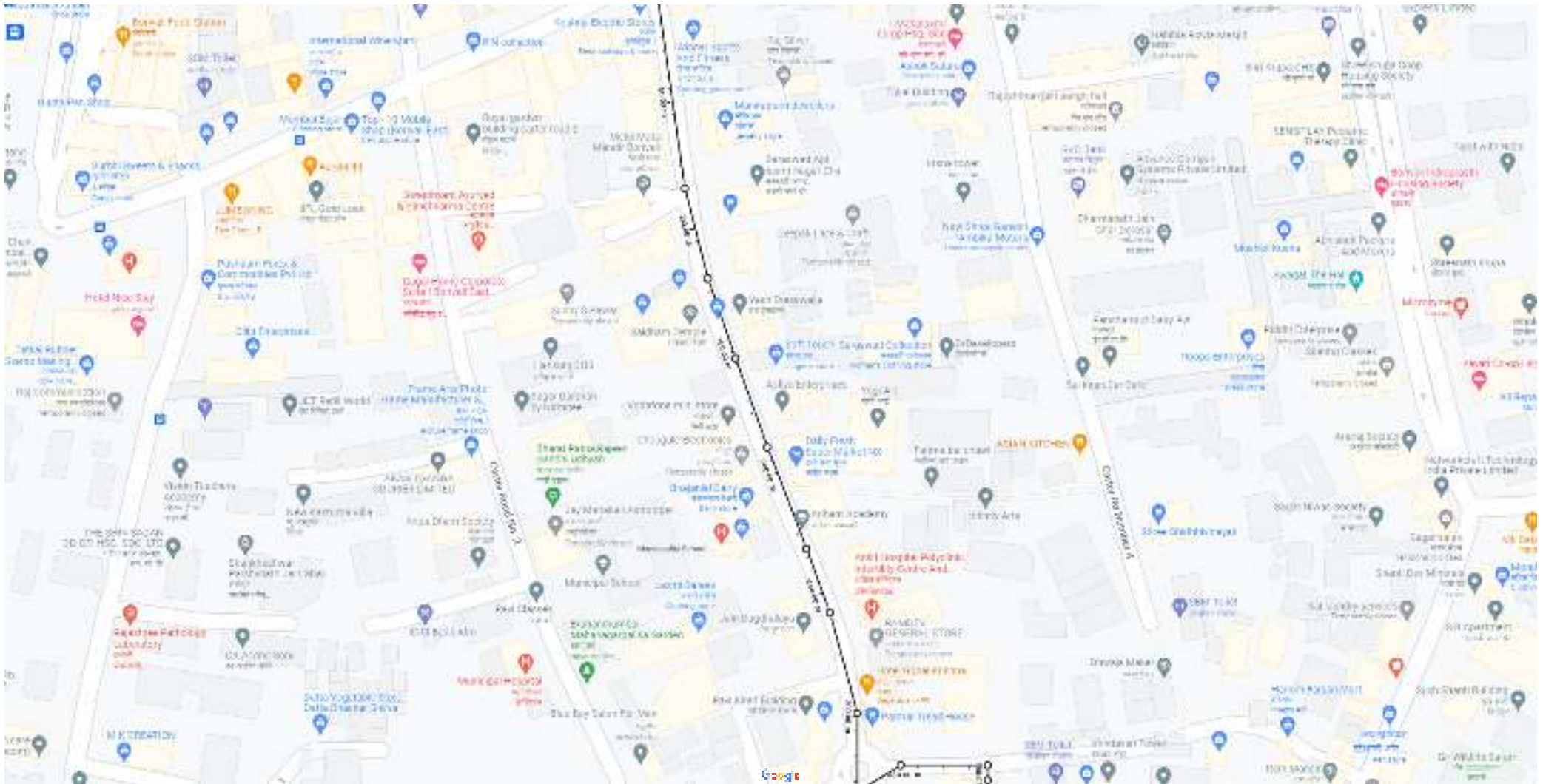
Lindenbergstr.

Sturmerweg

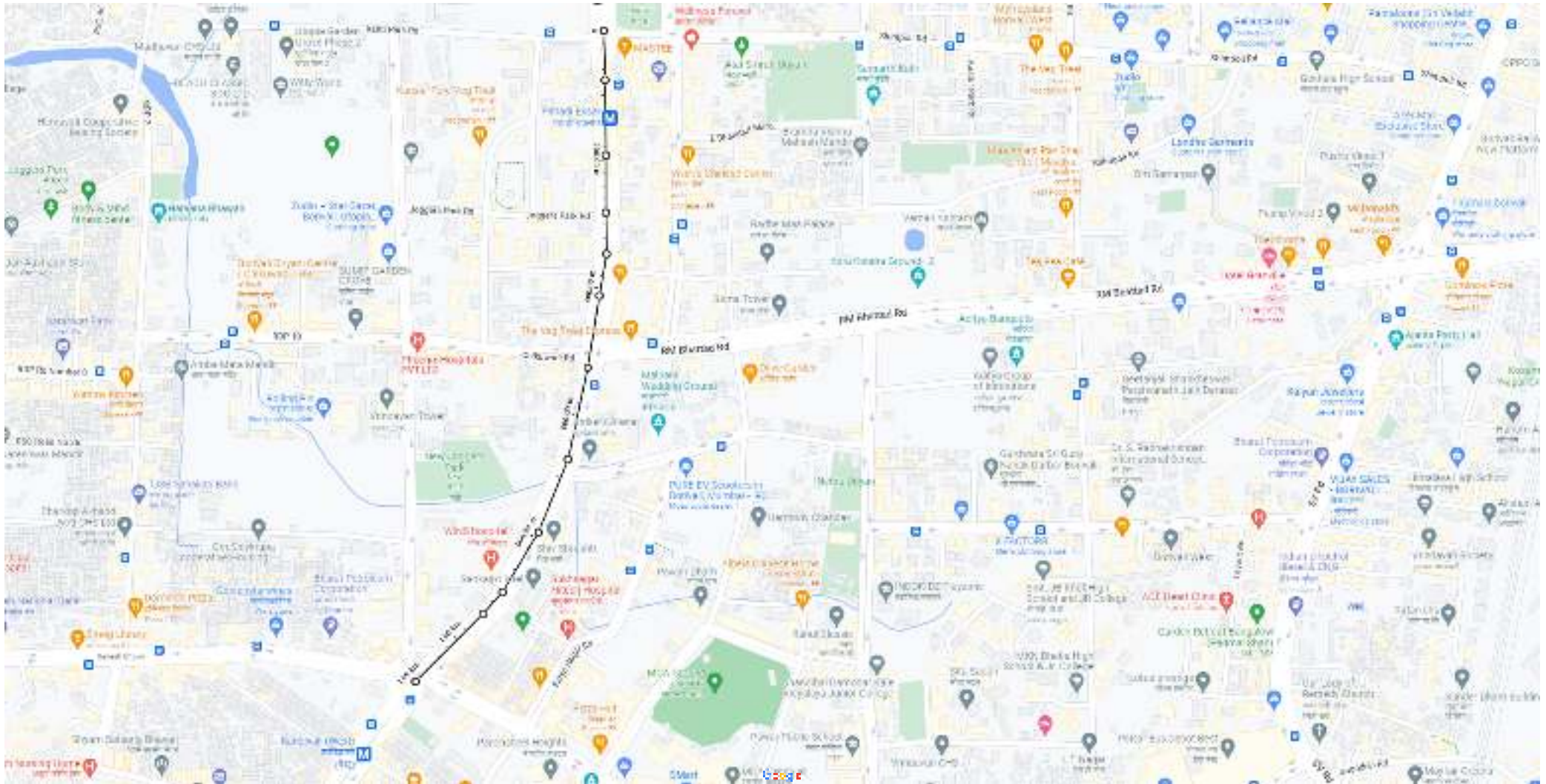
Lindenbergstr.

Rambhauz Levee





Measure distance
Total distance: 388.03 m (1,273.07 ft)



Measure distance
Total distance: 1.09 km (3,583.32 ft)



old MHB internal road (building no. 5A to sadanand Park)

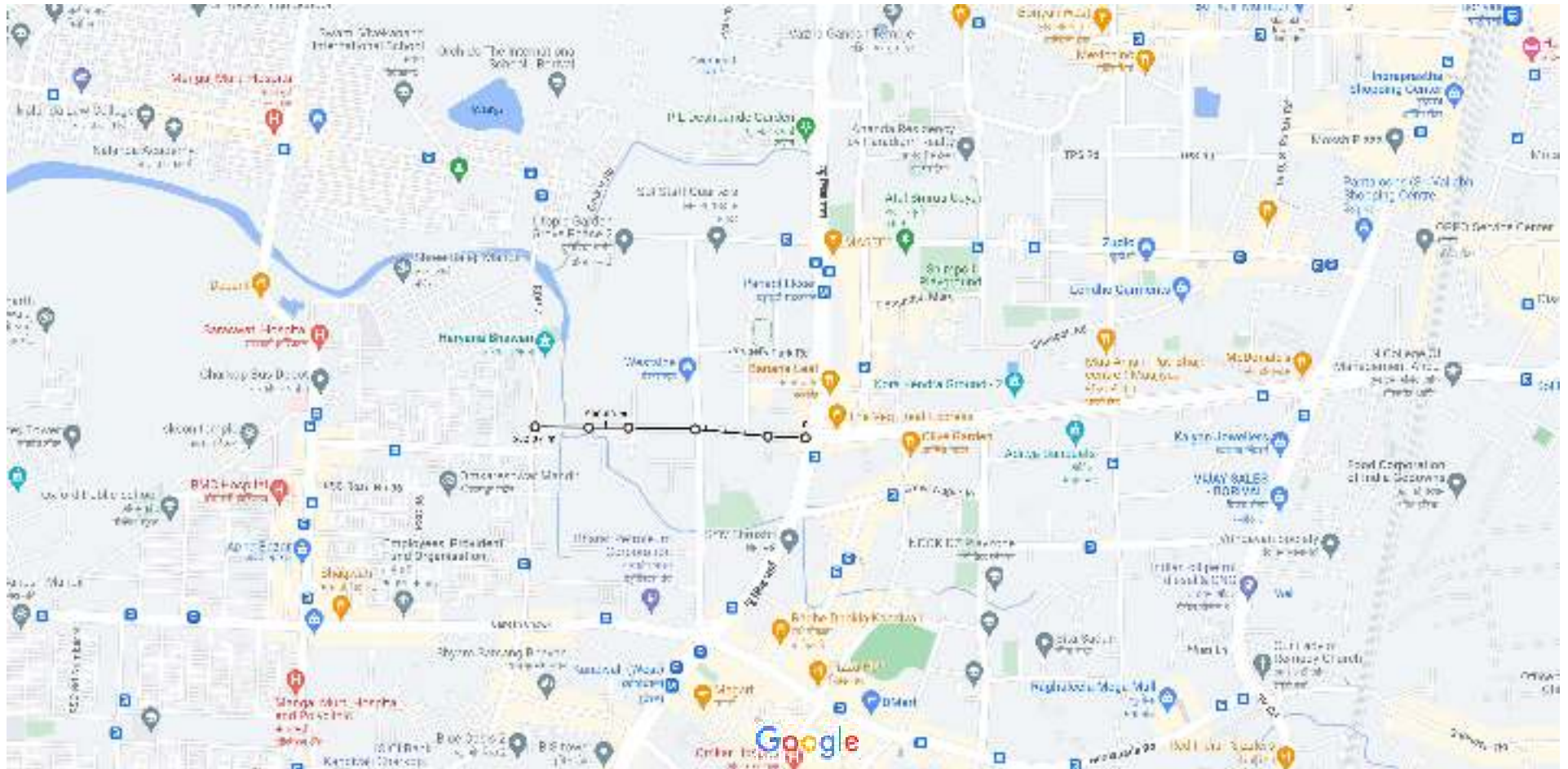


Map data ©2022 100 m

Measure distance
Total distance: 266.05 m (872.87 ft)



RDP 10 from link road to RDP 7



Map data ©2022 200 m

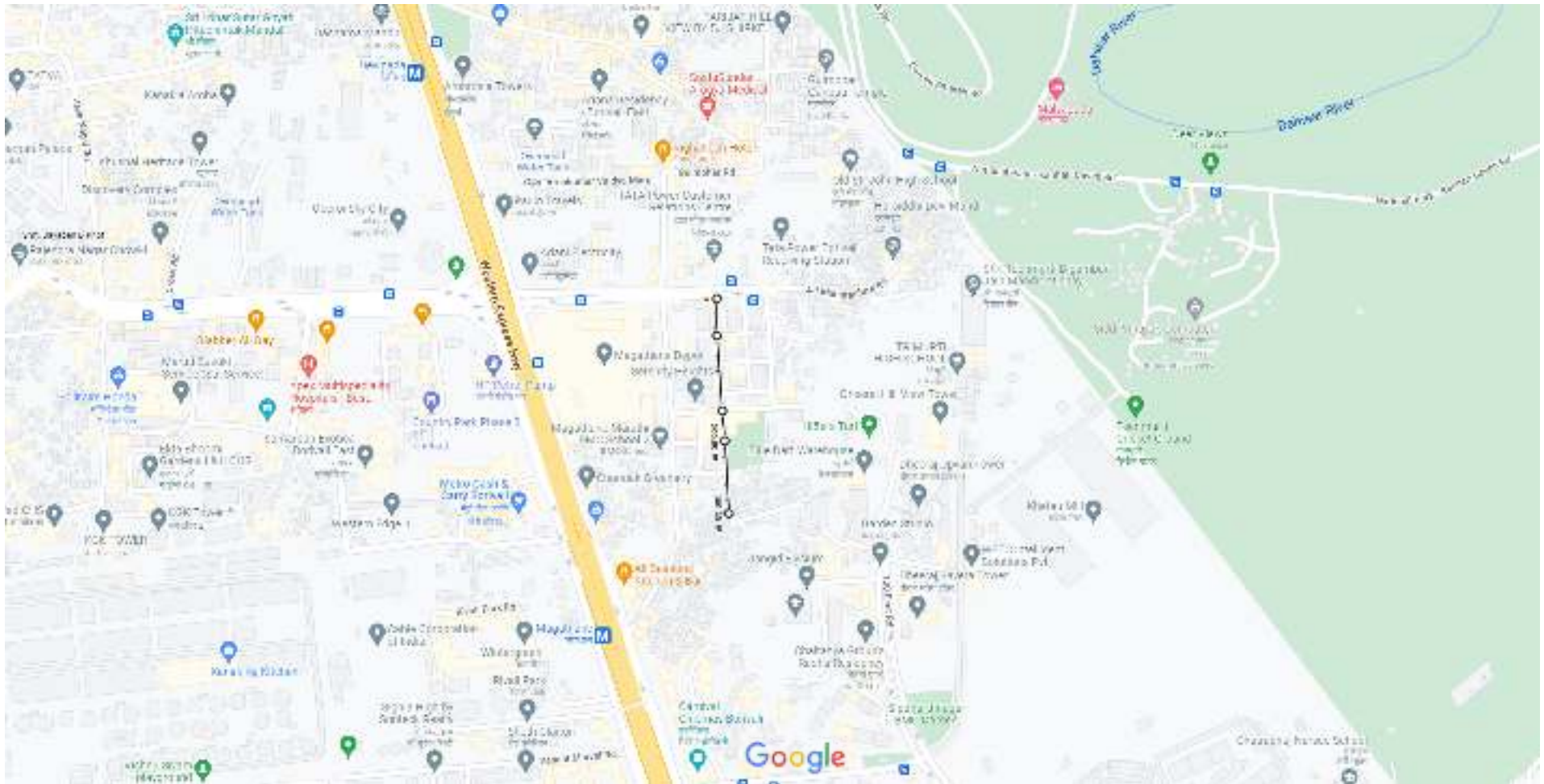
Measure distance
Total distance: 682.07 m (2,237.77 ft)



Map data ©2022 50 m

Measure distance

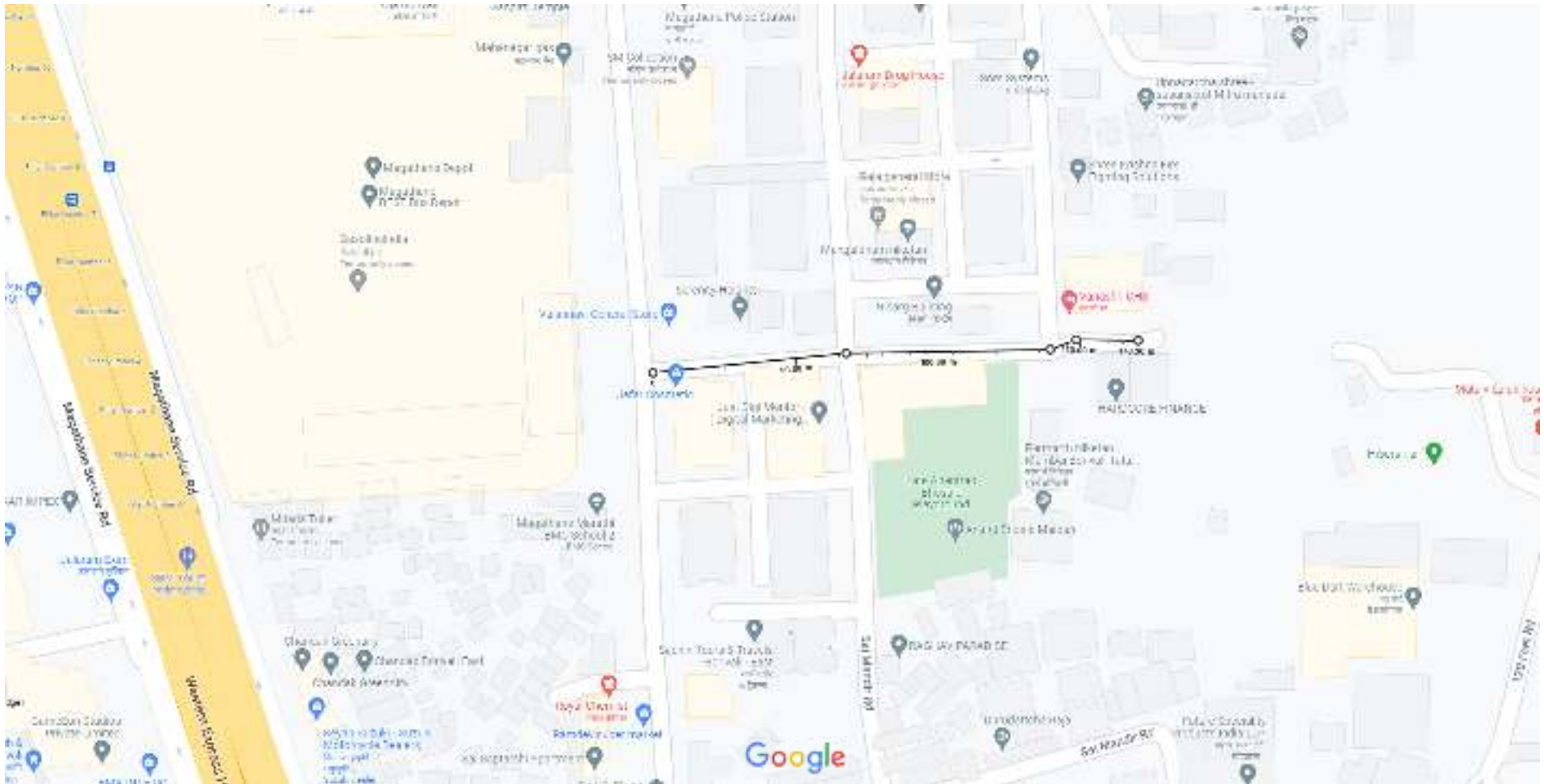
Total distance: 340.36 m (1,116.67 ft)



Map data ©2022 100 m

Measure distance

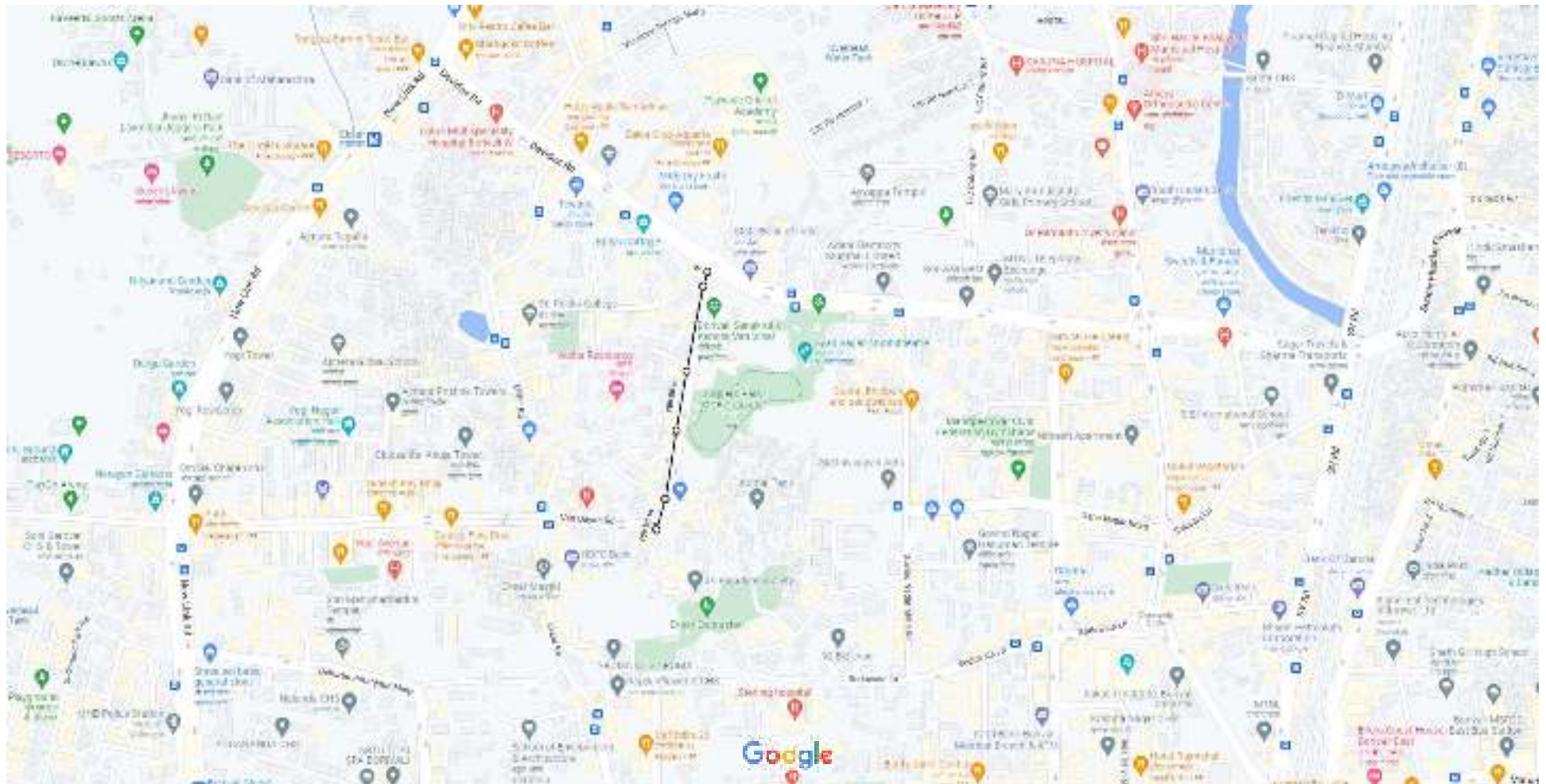
Total distance: 300.25 m (985.06 ft)



Map data ©2022 20 m

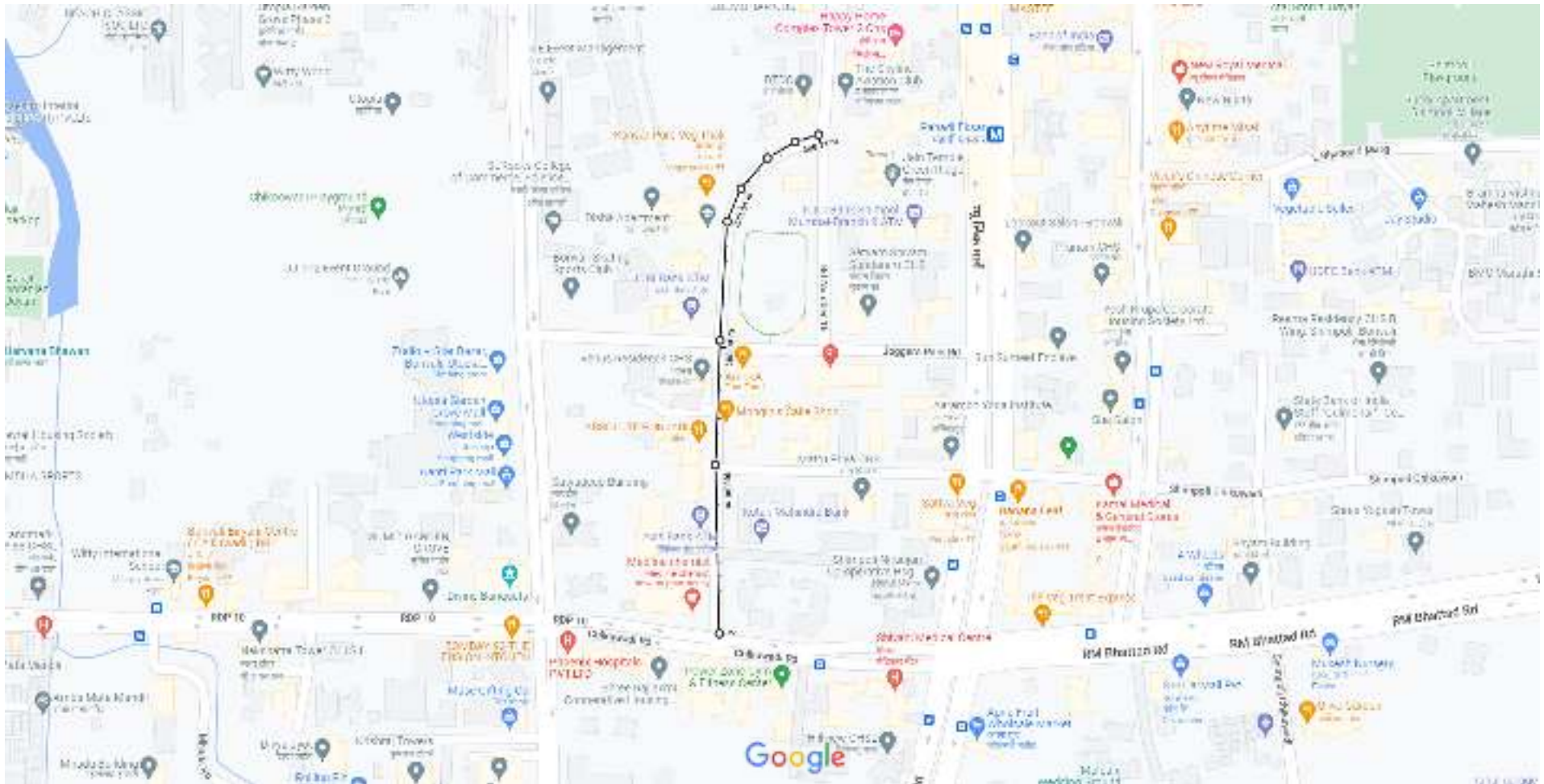
Measure distance

Total distance: 170.30 m (558.72 ft)



Map data ©2022 100 m

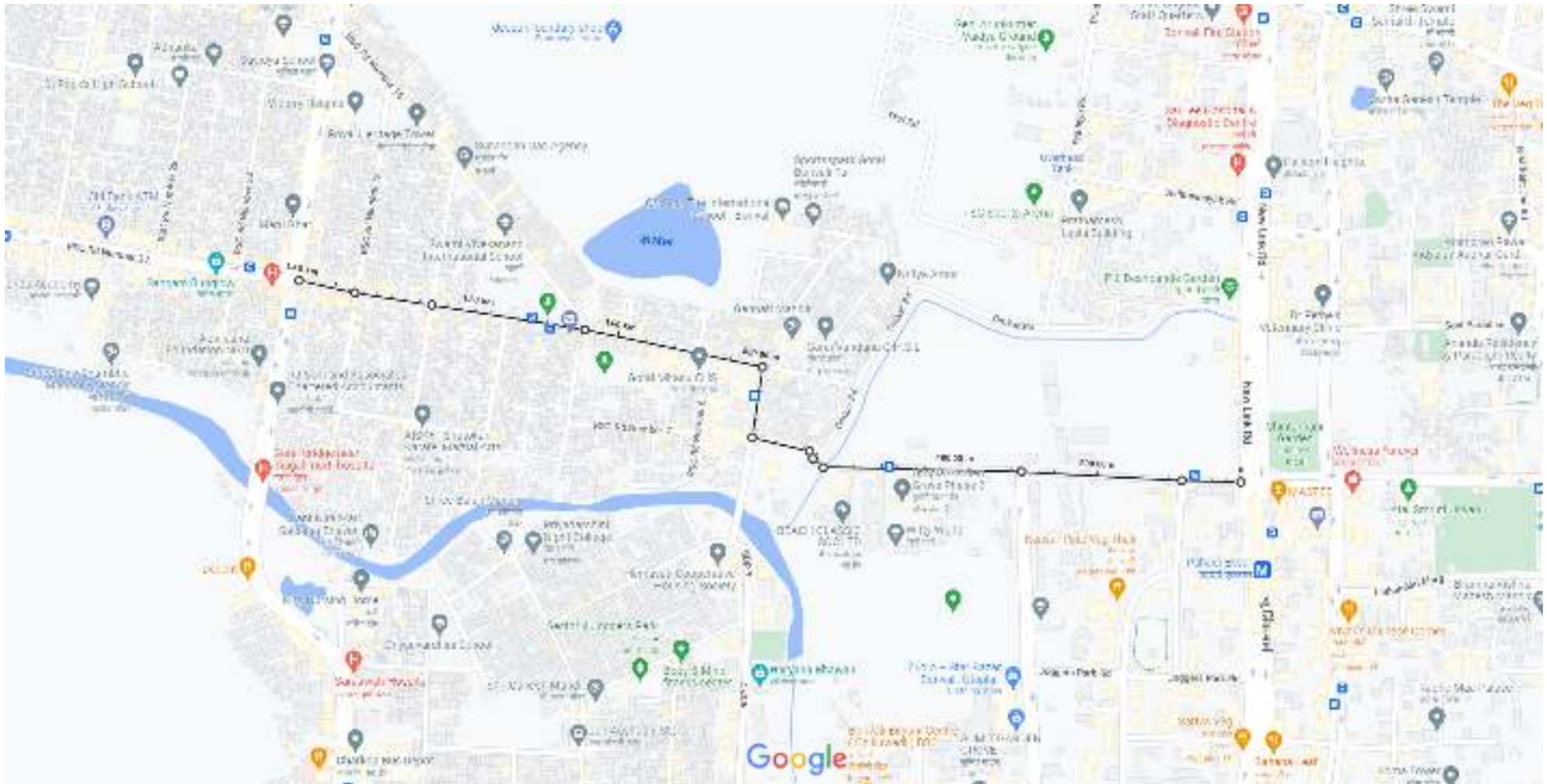
Measure distance
Total distance: 409.33 m (1,342.95 ft)



Map data ©2022 50 m

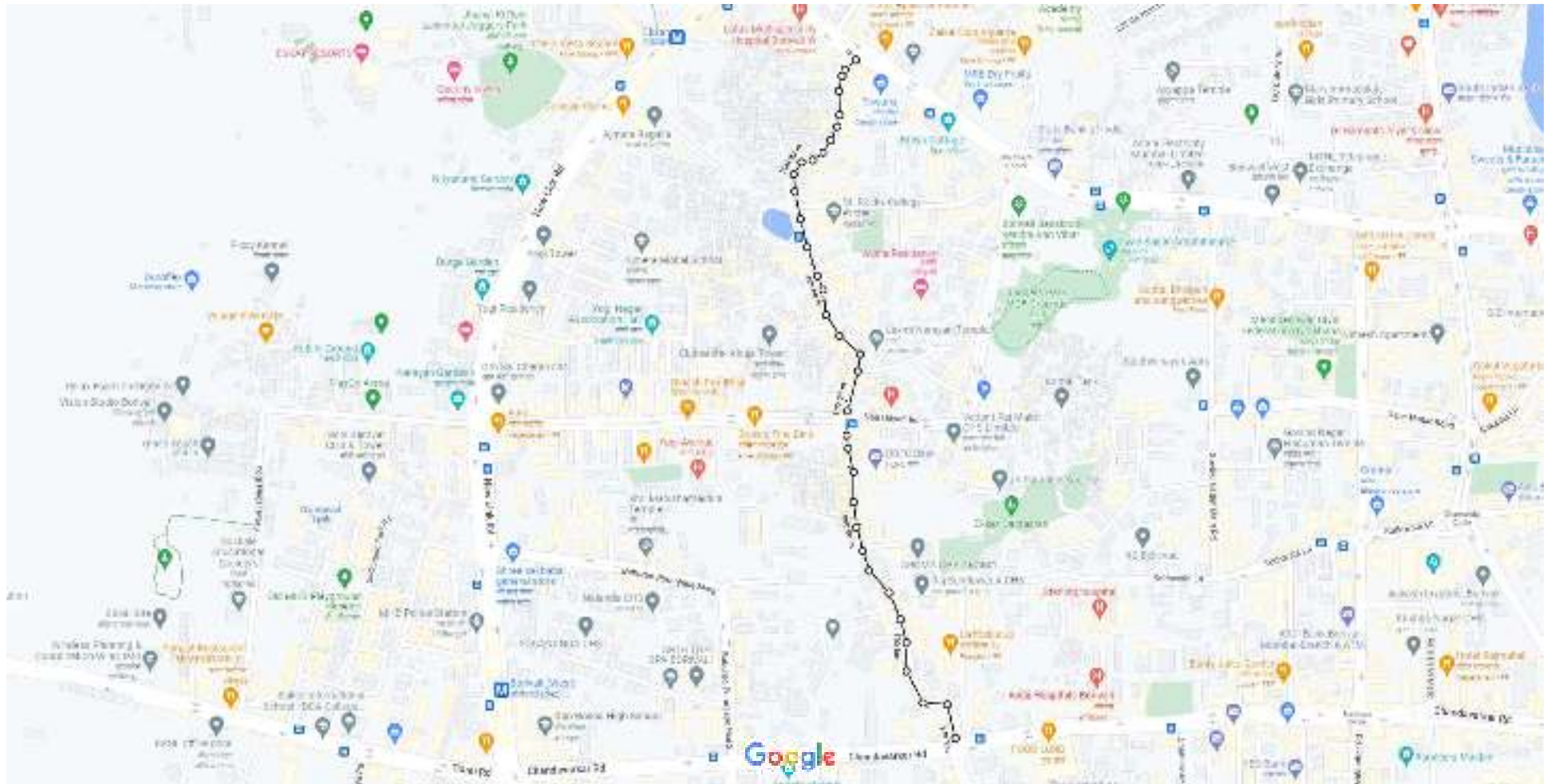
Measure distance

Total distance: 380.31 m (1,247.75 ft)



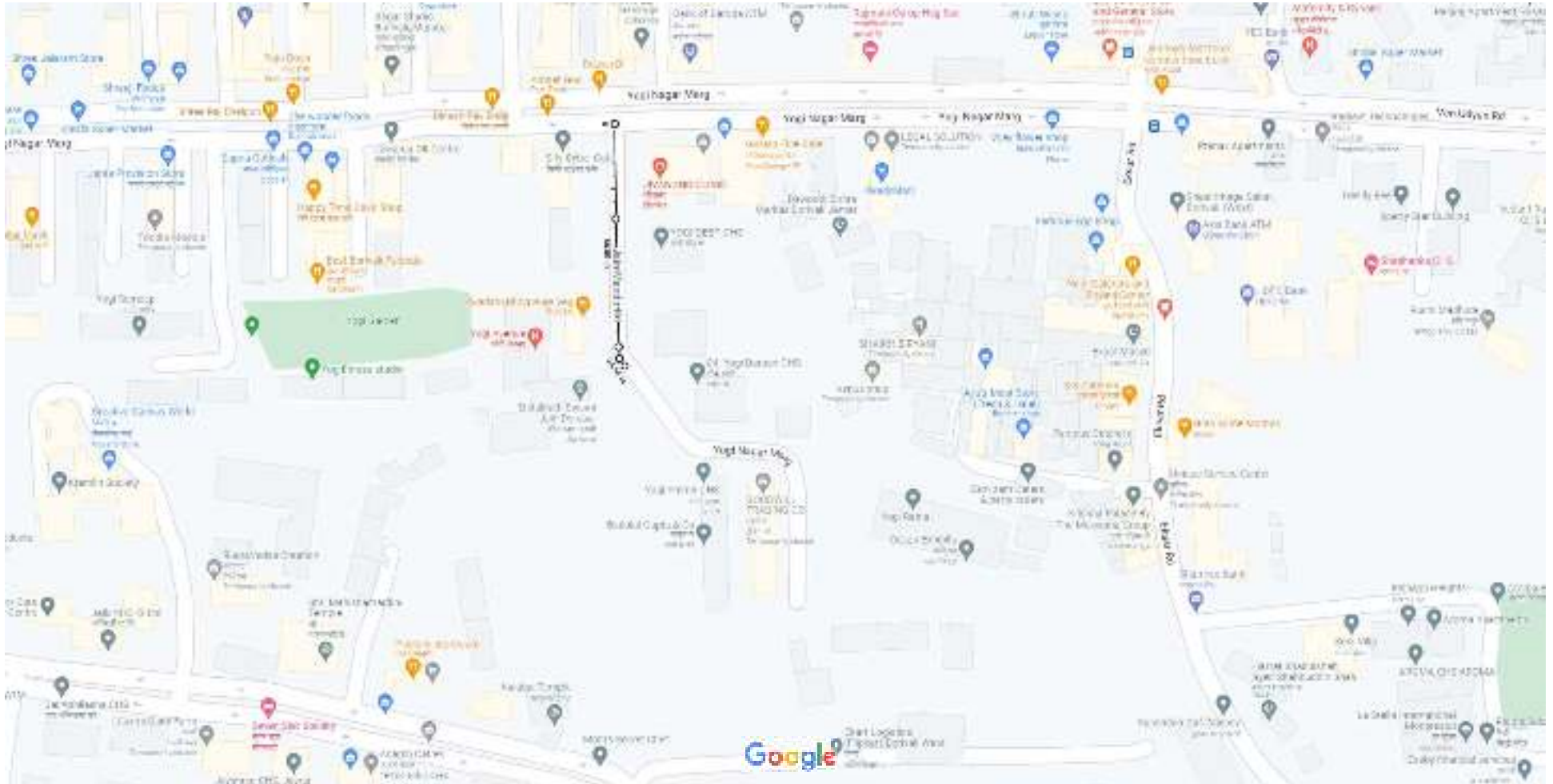
Map data ©2022 100 m

Measure distance
Total distance: 1.45 km (4,762.13 ft)



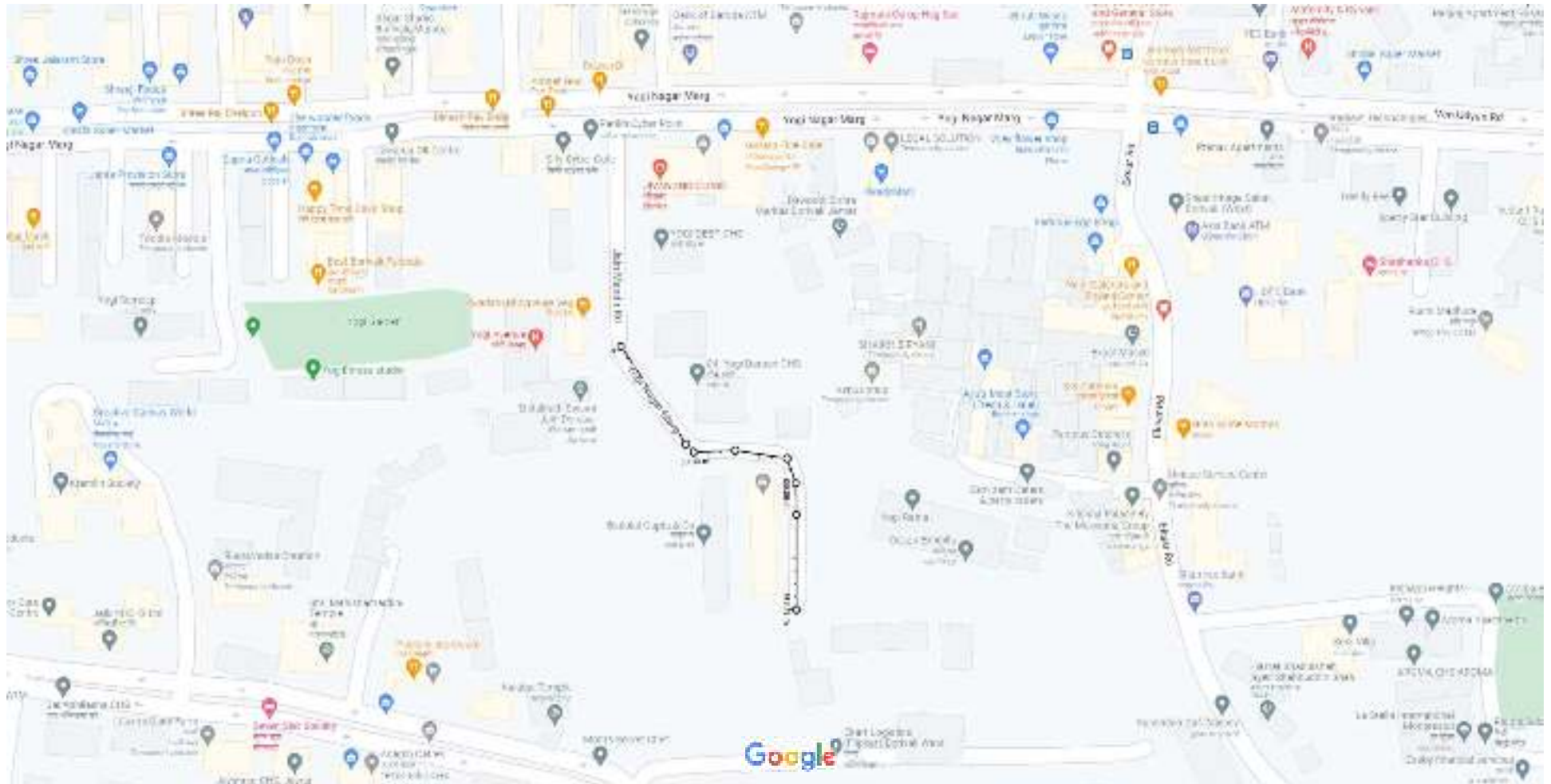
Map data ©2022 100 m

Measure distance
Total distance: 1.18 km (3,885.58 ft)



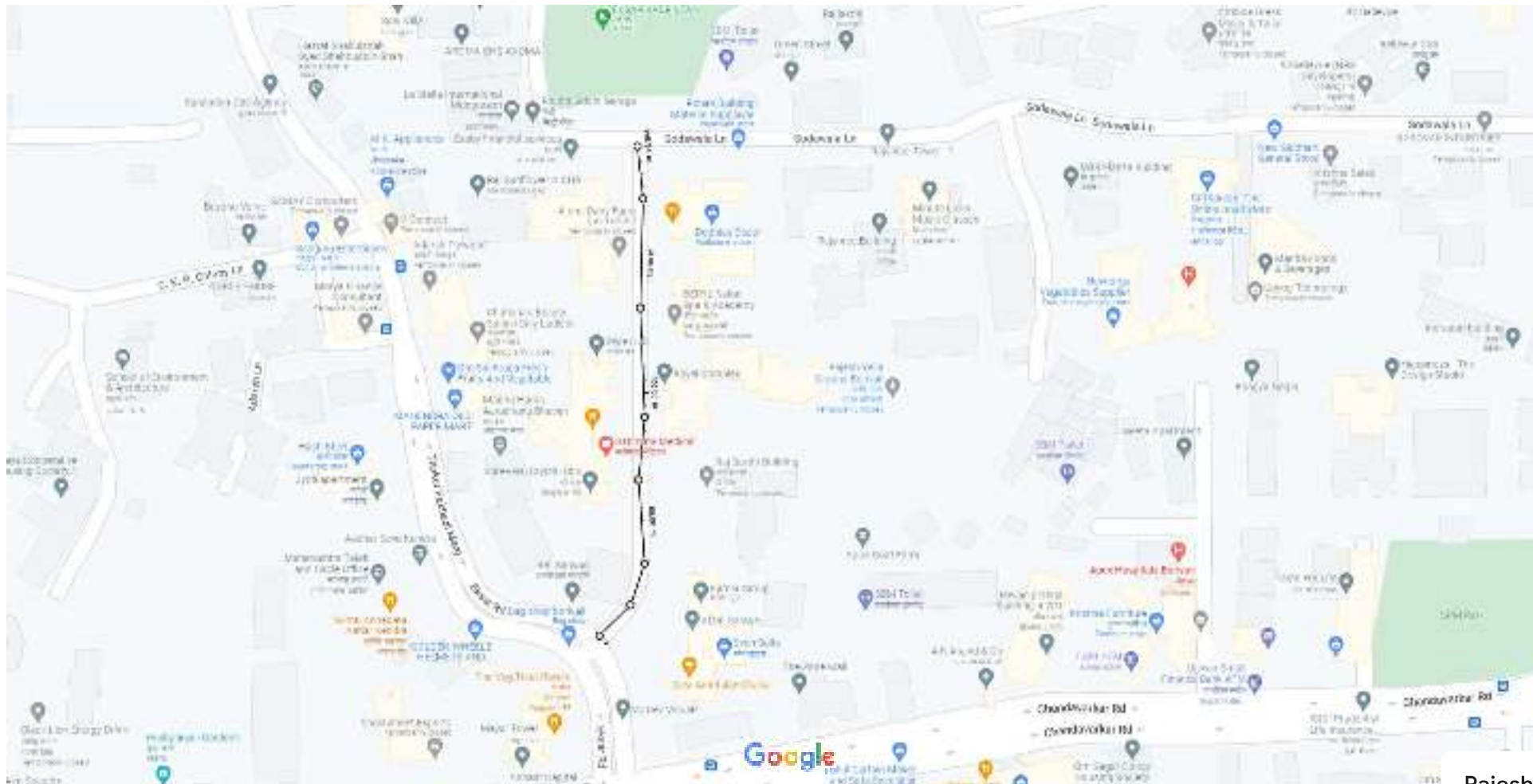
Map data ©2022 20 m

Measure distance
Total distance: 94.14 m (308.86 ft)



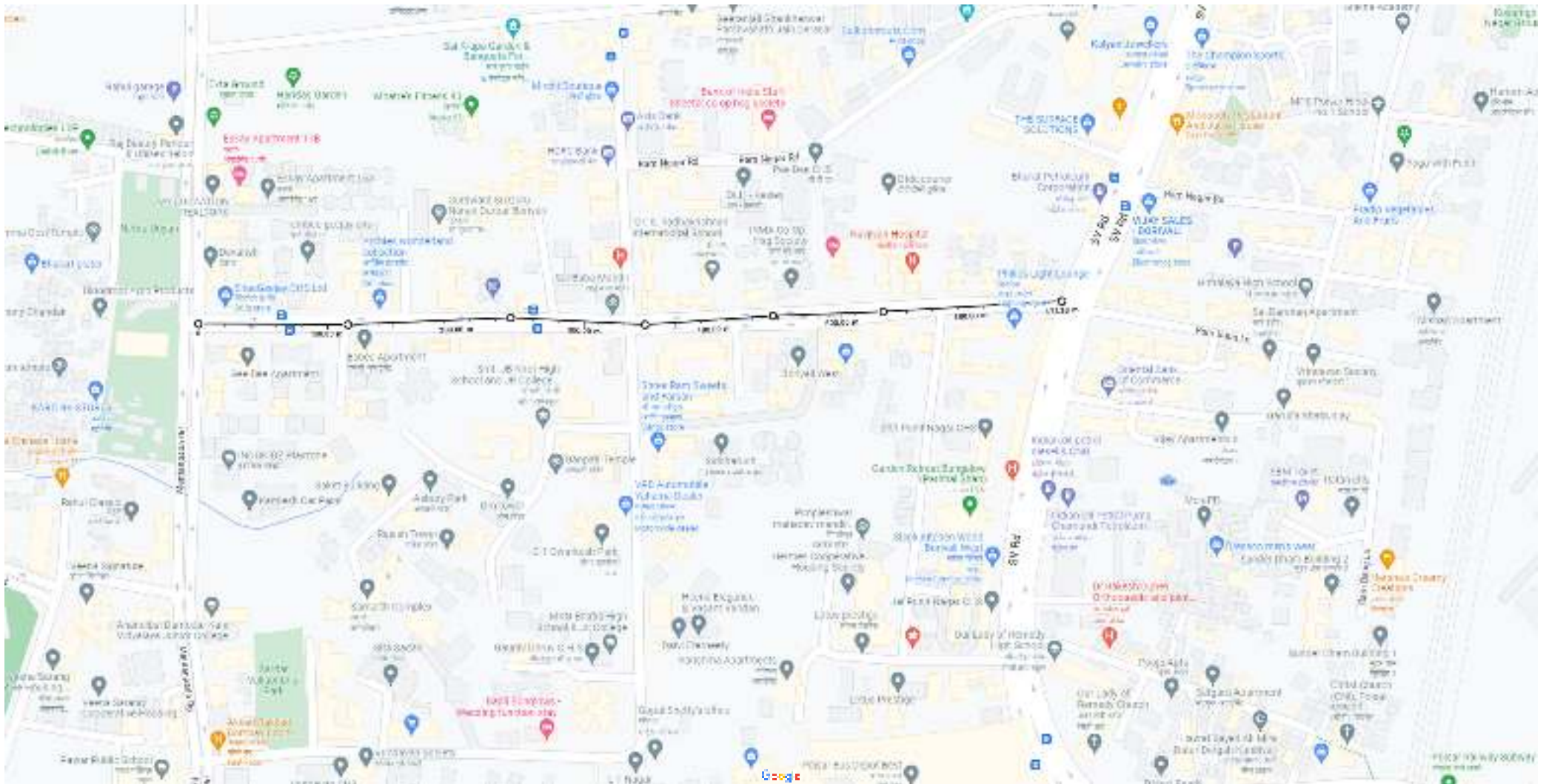
Map data ©2022 20 m

Measure distance
Total distance: 145.13 m (476.14 ft)

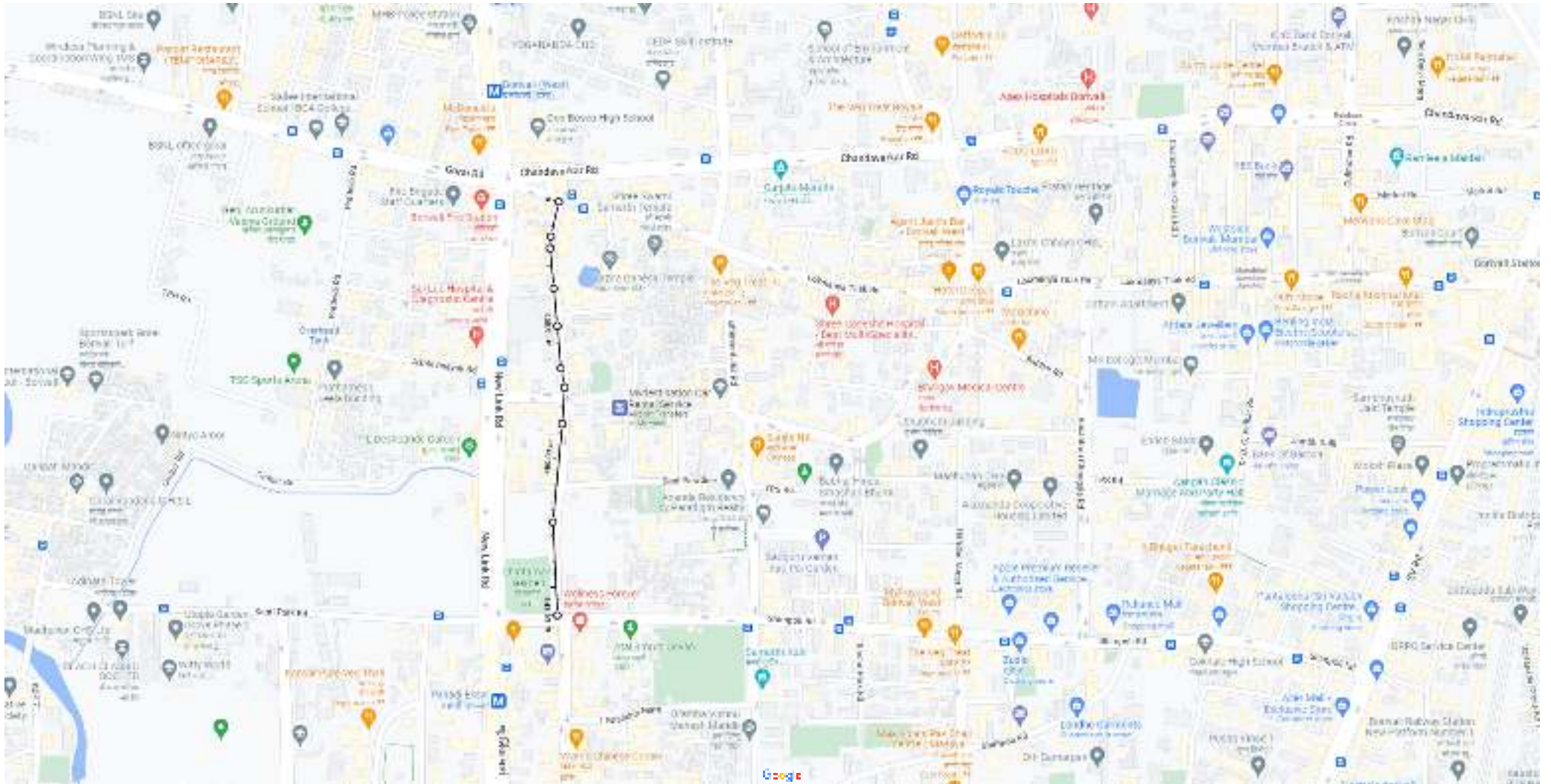


Measure distance
Total distance: 195.84 m (642.53 ft)

Rajesh Yel
Borivali
Playground
Map data ©2022 20 m L



Measure distance
Total distance: 671.28 m (2,202.36 ft)



Measure distance
Total distance: 643.53 m (2,111.31 ft)

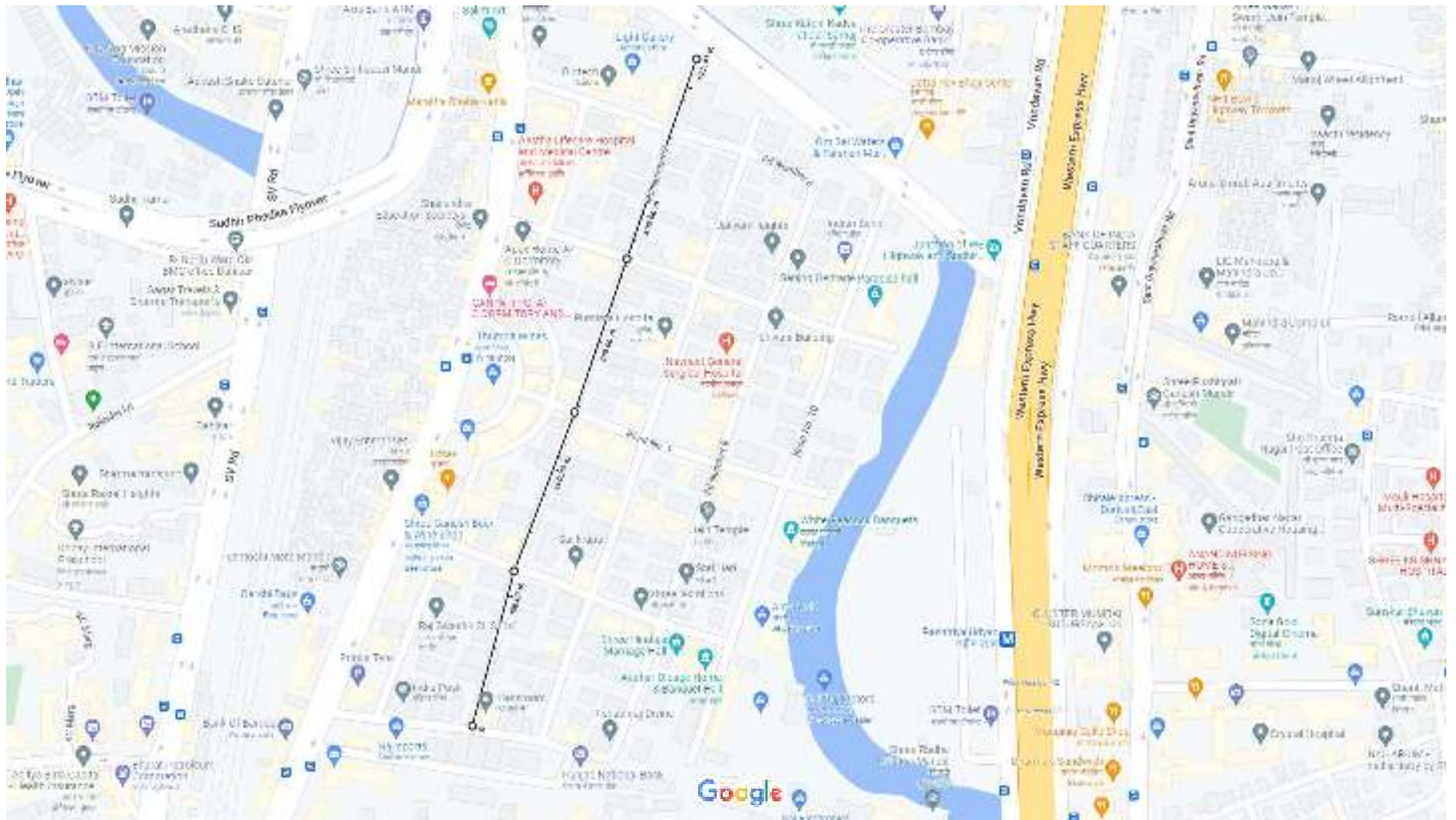


R M bhattad marg side strip



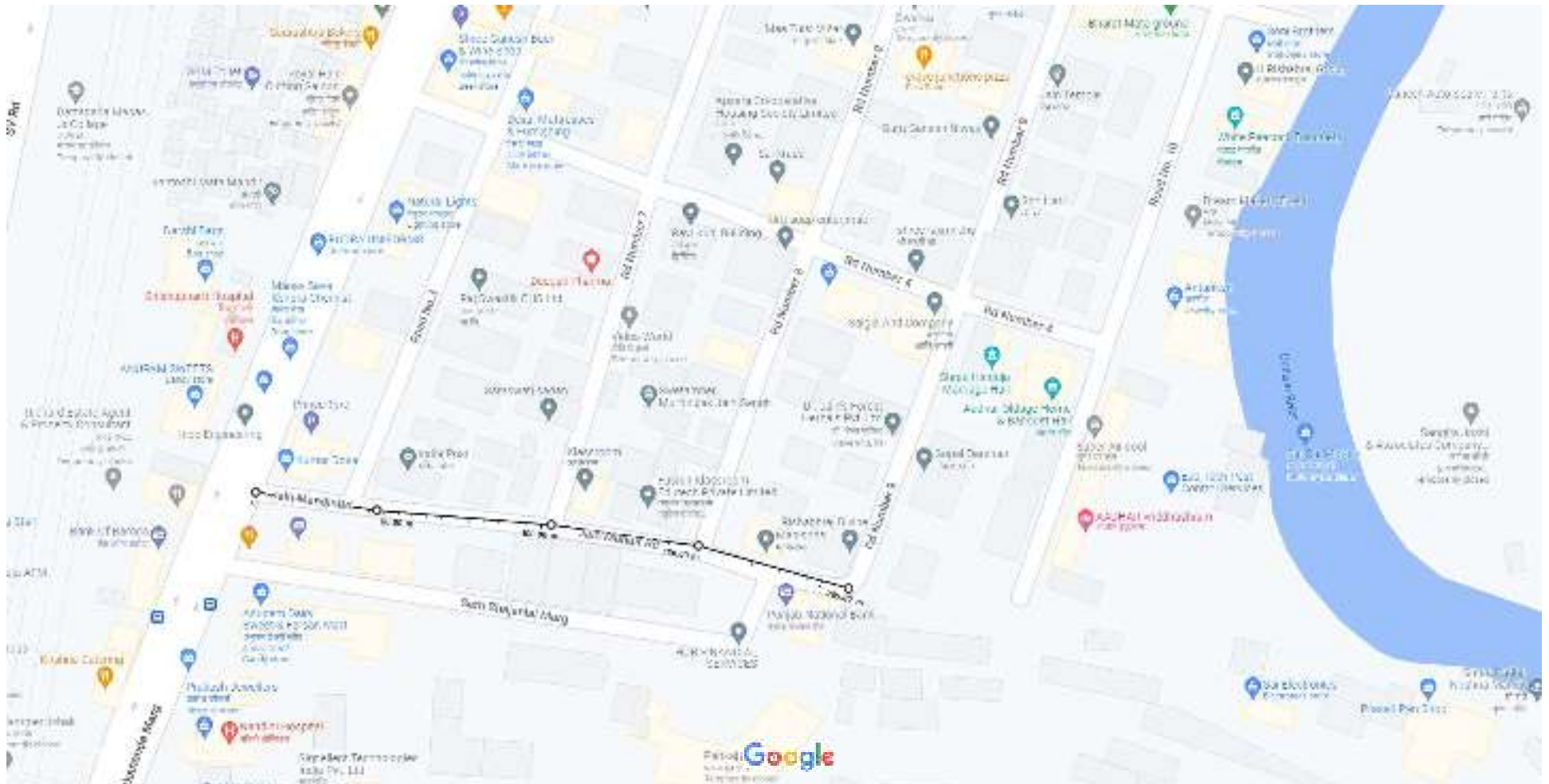
Map data ©2022 200 m

Measure distance
Total distance: 1.21 km (3,966.00 ft)



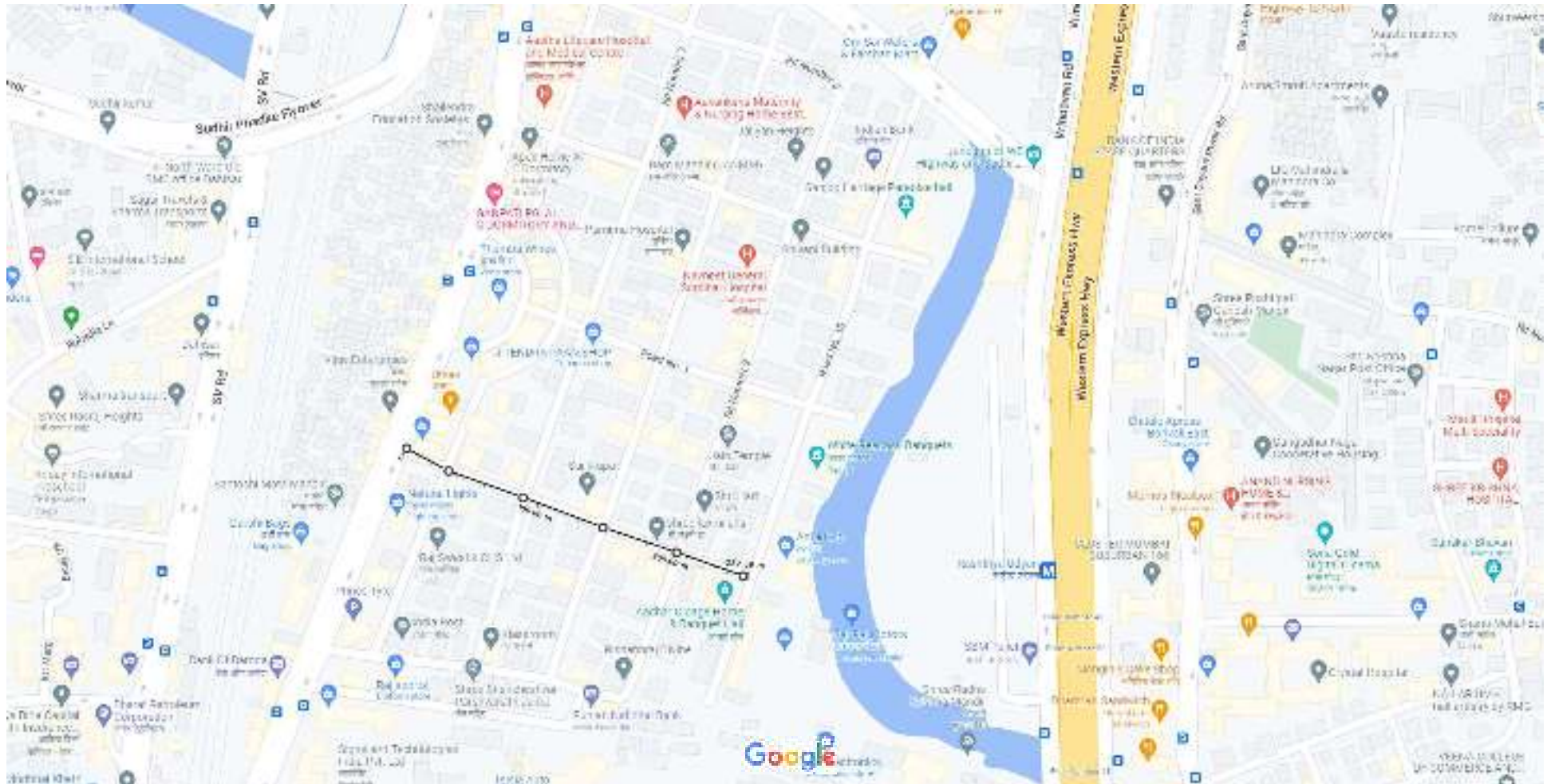
Map data ©2022 50 m

Measure distance
Total distance: 522.41 m (1,713.95 ft)



Map data ©2022 20 m

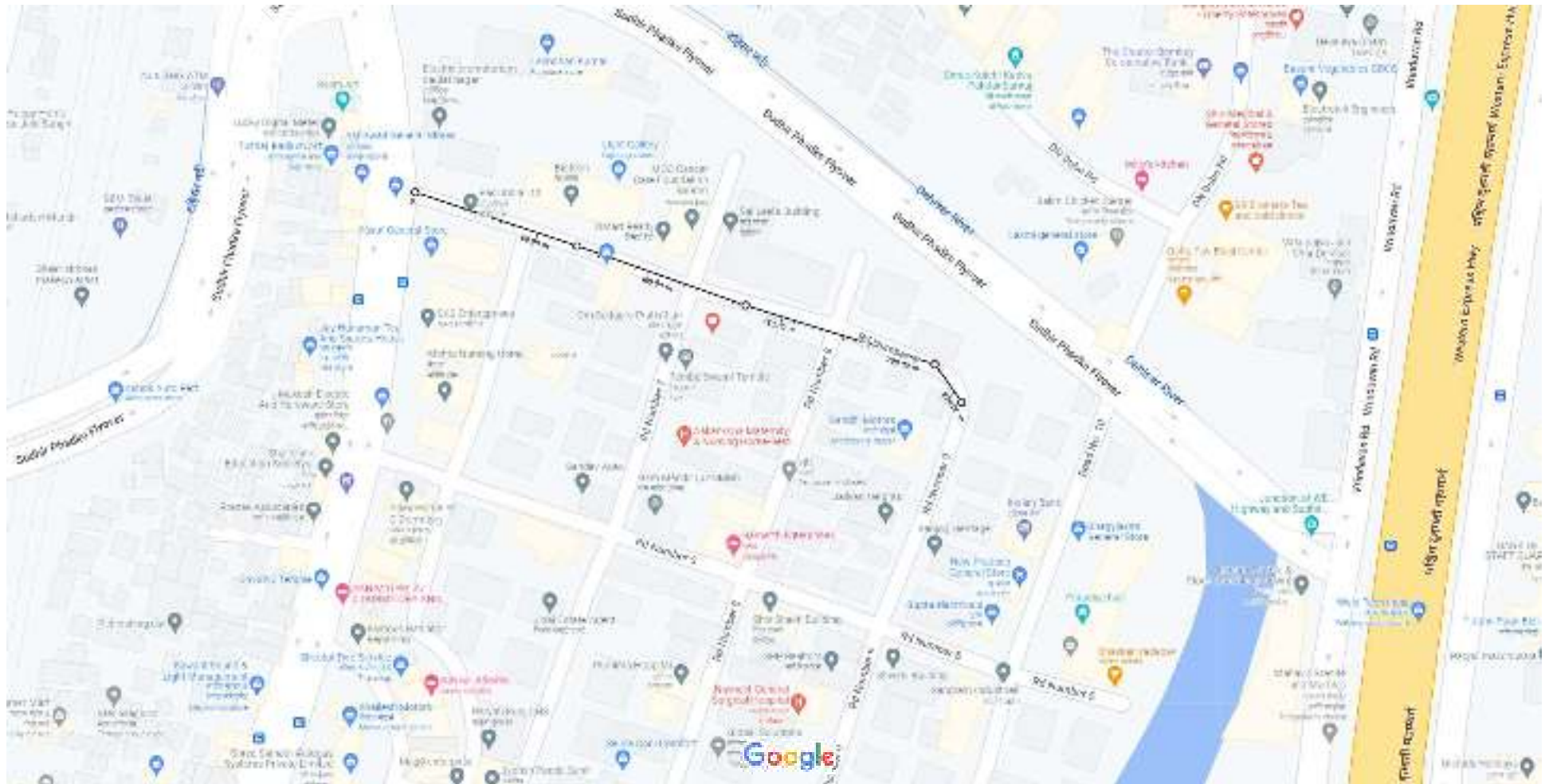
Measure distance
Total distance: 209.87 m (688.55 ft)



Map data ©2022 50 m

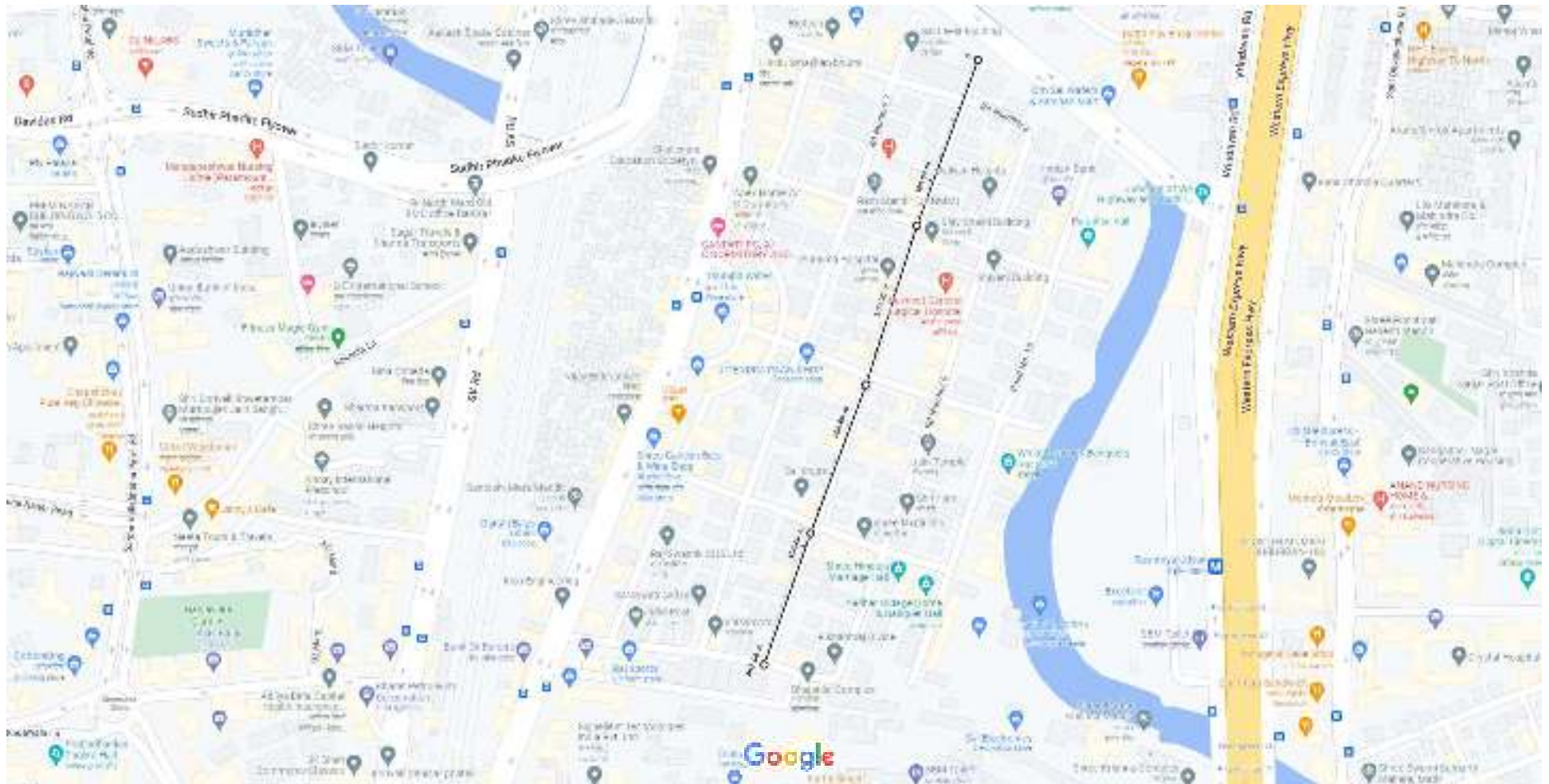
Measure distance

Total distance: 252.59 m (828.72 ft)



Map data ©2022 20 m

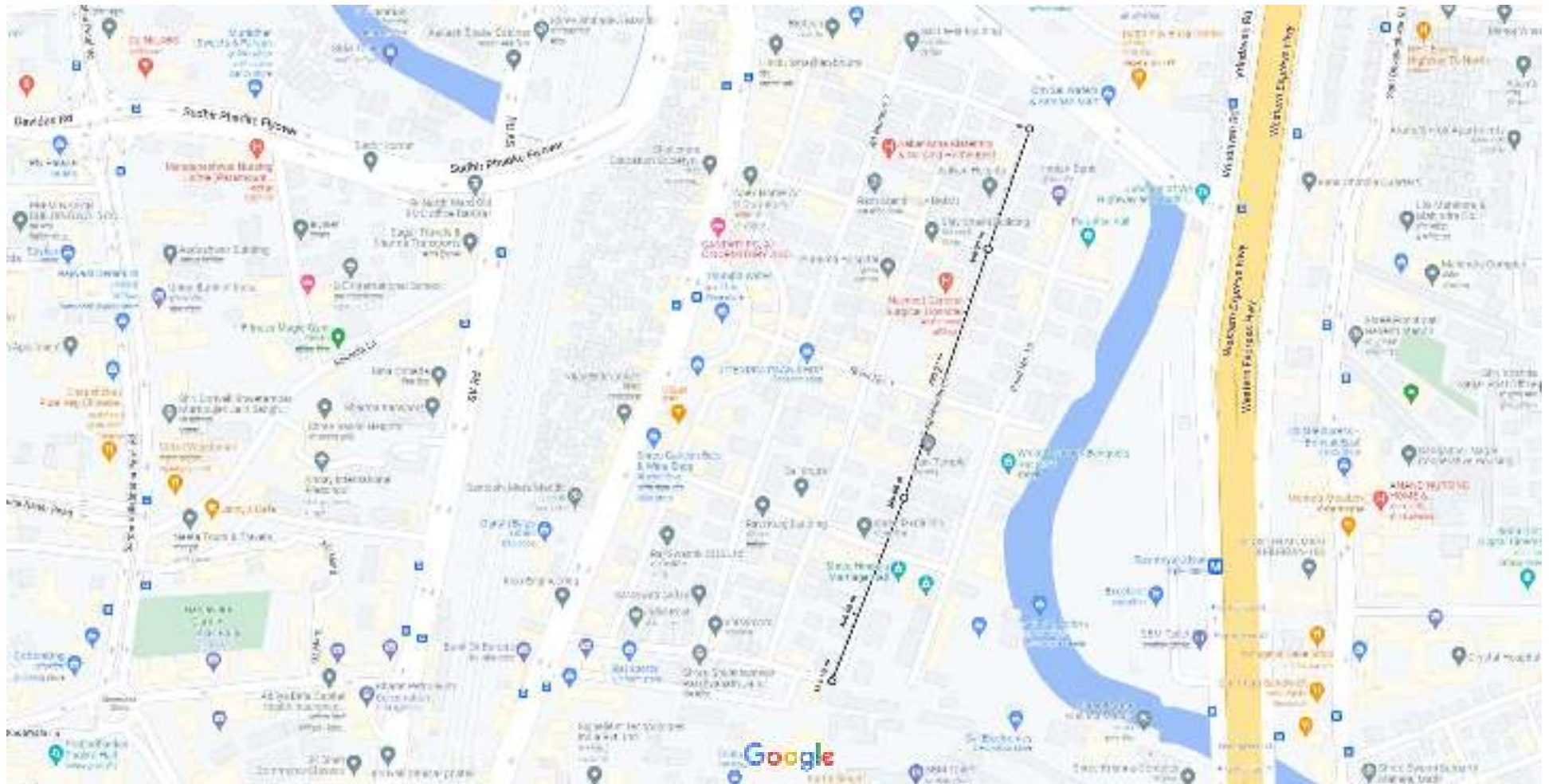
Measure distance
Total distance: 230.06 m (754.78 ft)



Map data ©2022 50 m

Measure distance

Total distance: 497.06 m (1,630.78 ft)

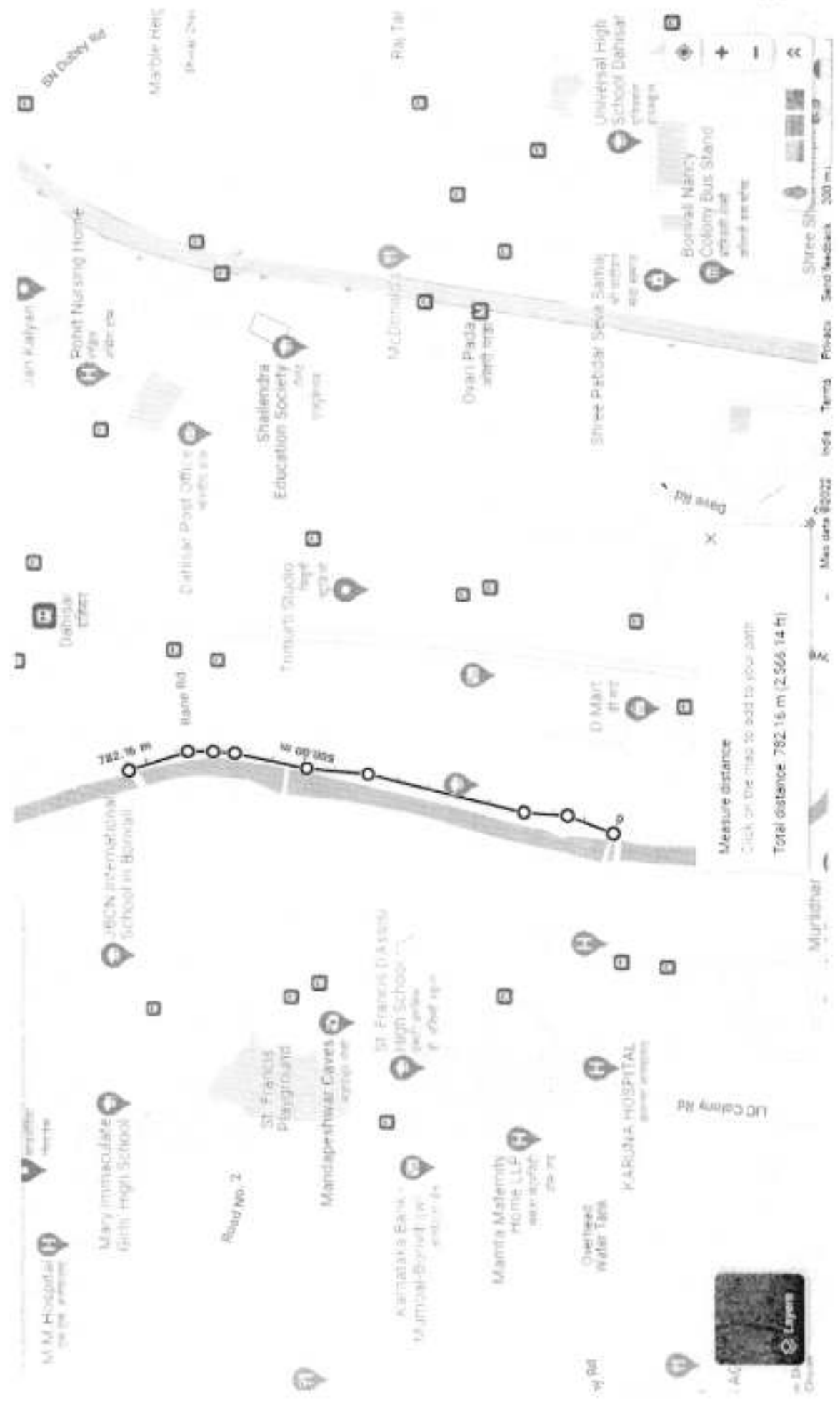


Map data ©2022 50 m

Measure distance

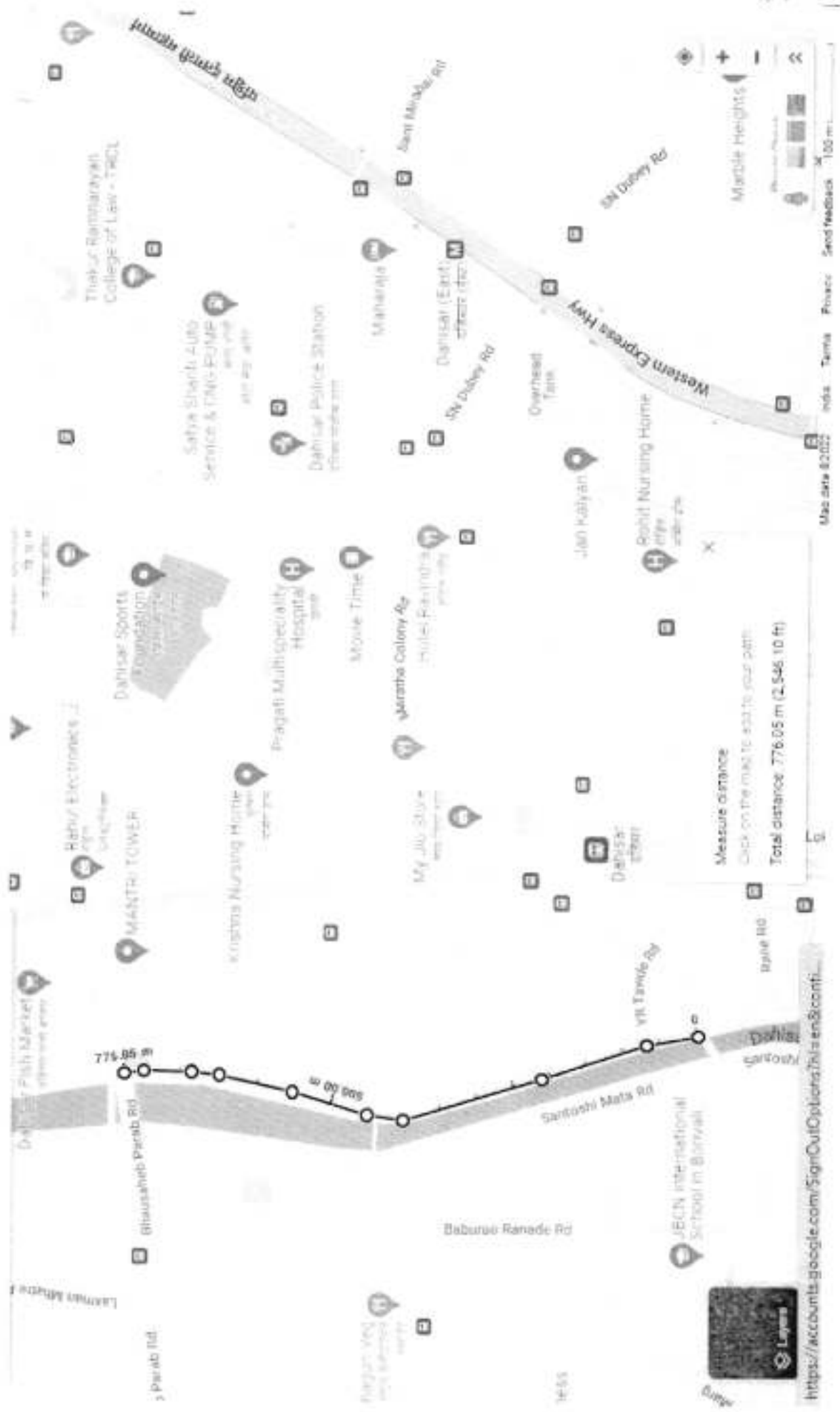
Total distance: 454.60 m (1,491.47 ft)

Area 2



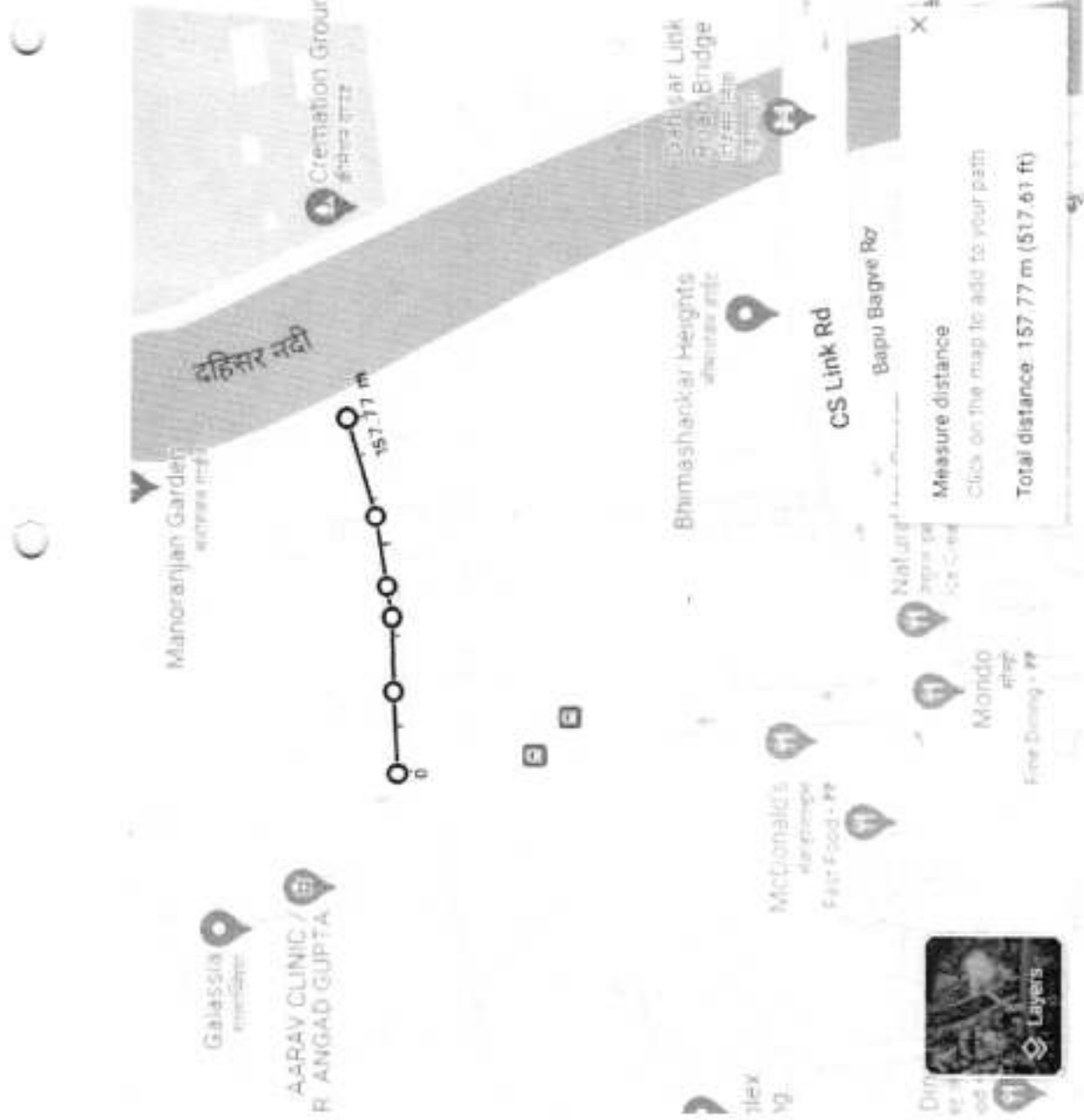
RANGNATH KESKAR MARG, DAHISAR WEST.

2/10/23



Y. R. TAWDE, DAHISAR WEST.

June 4



PRAMILA NAGAR ROAD , DAHISAR WEST



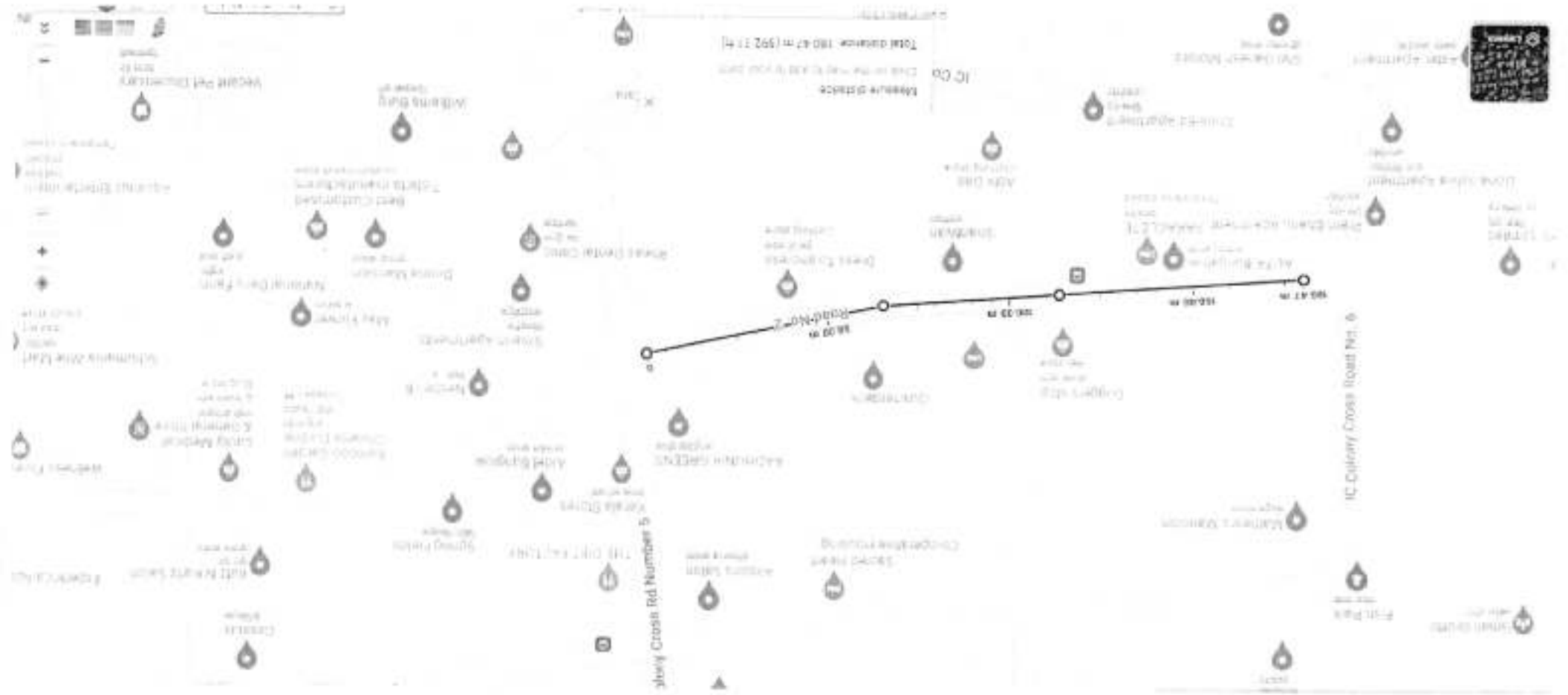
67
3
M

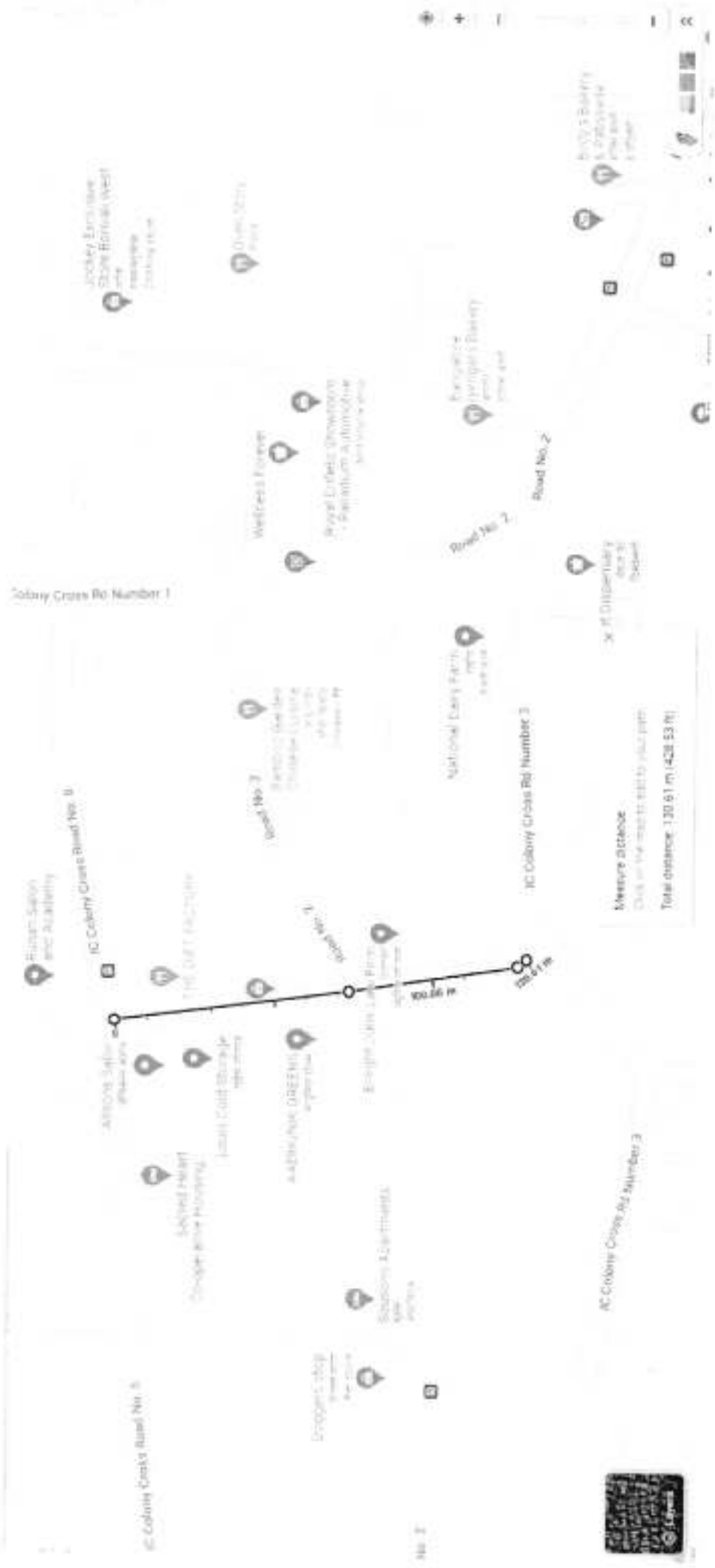
I. C. COLONY RD. NO. 06, DAHISAR WEST.

Annex 6.

I.C. Colony Rd. No. 02, MADHUNIK CHSL To PRIYA BUNGLOW.

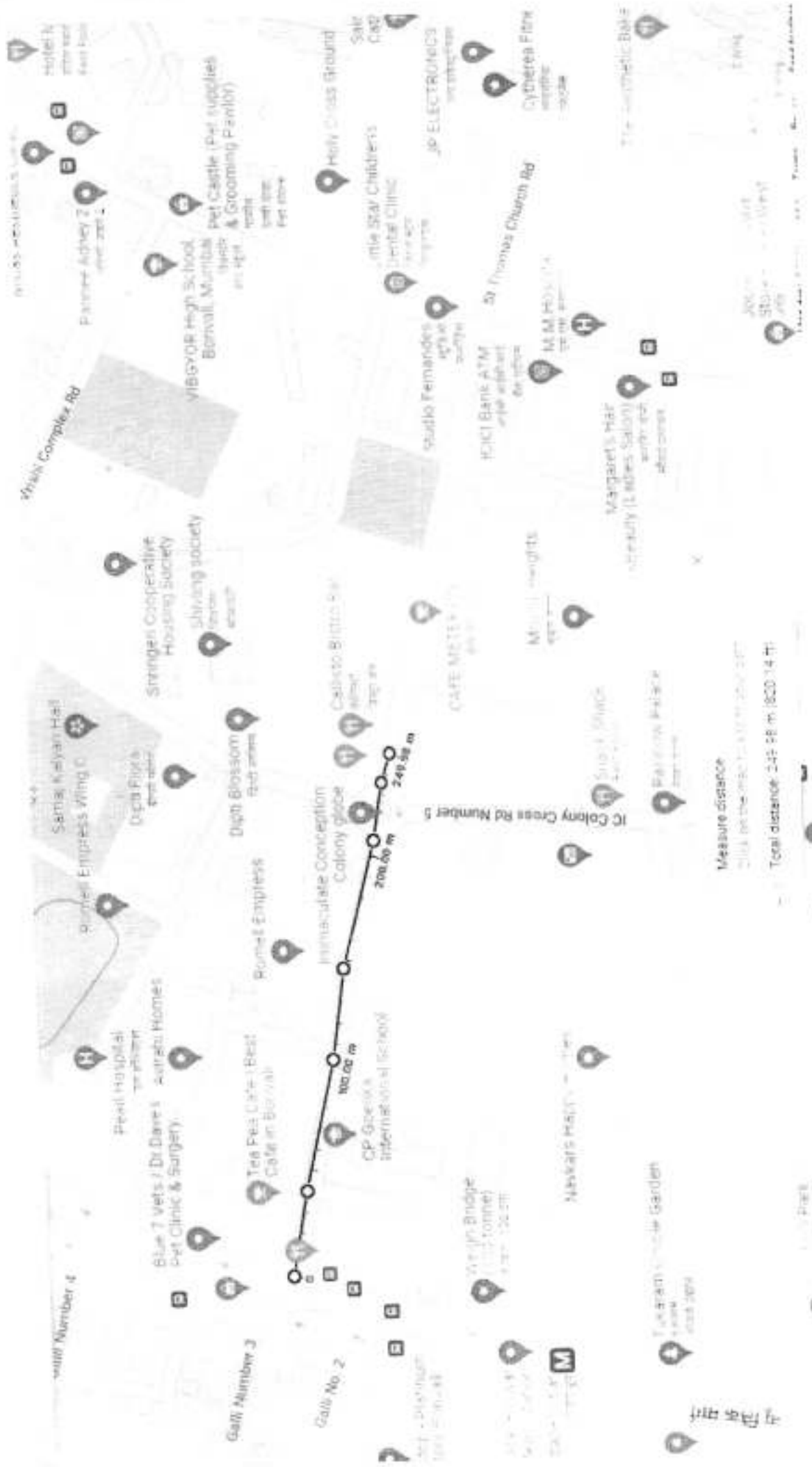
DAHISAR WEST





I. C. COLONY RD. NO. 3, FROM CHHEDA APT. TO SILVA CROFT
 BLDG, DAHISAR WEST.

inc 47

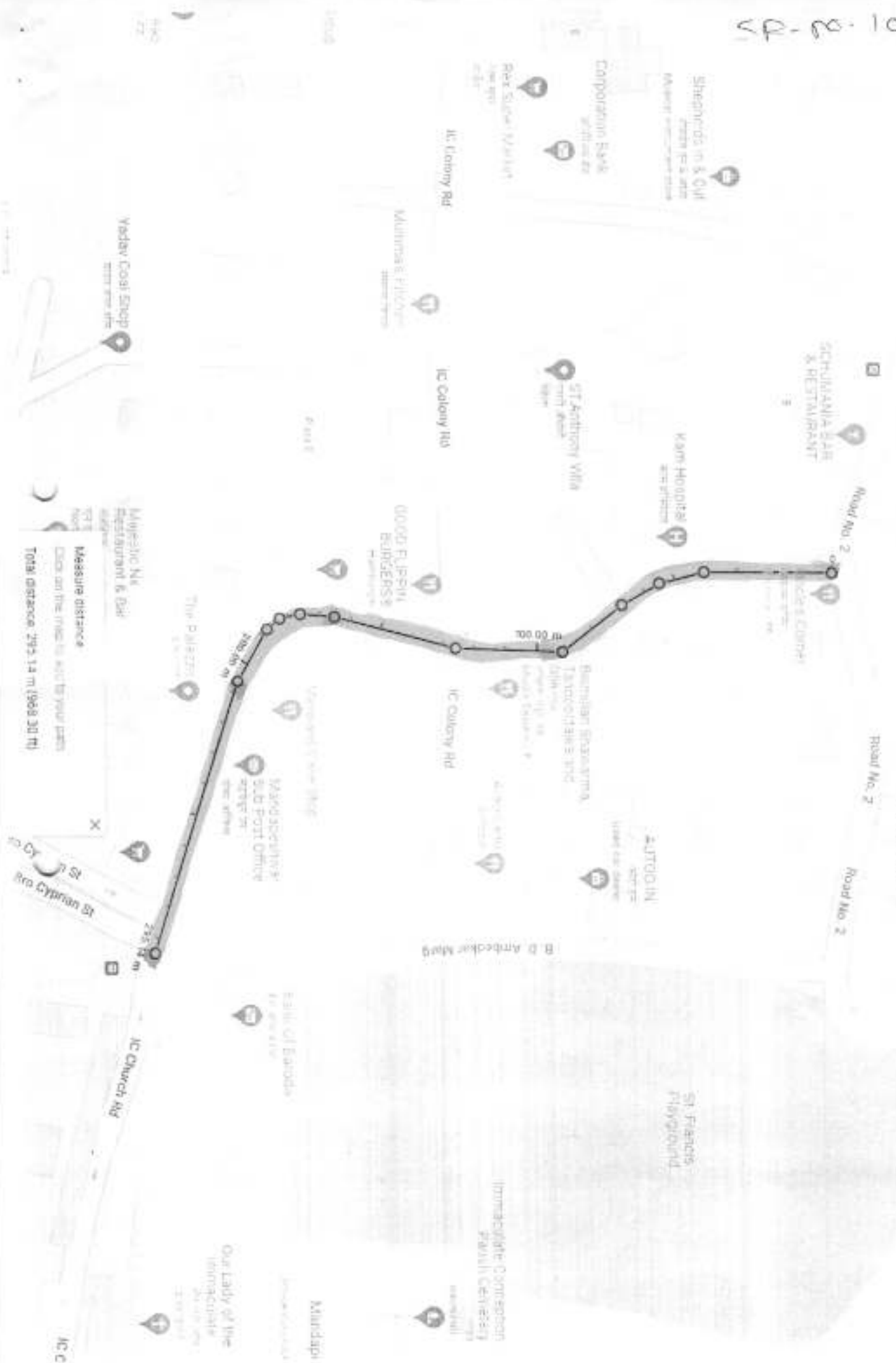


SHUBH JEEVAN CIRCLE TO T.P. HOTEL, DHAHISAR WEST

Amog

01-28-21

ASHIRWAD HOTEL TO UNCLE'S CORNER HOTEL



Measure distance
Click on the map to add to your path

Total distance: 29.514 m (968.30 ft)

Measure distance
Click on the map to add to your path

Total distance: 29.514 m (968.30 ft)

Aurobindo Road, From Mary Immaculate School To Menezes Mahor, Dahisar West

11/09/2022





GAWDE NAGAR ROAD, DAHISAR EAST.

C.S. Road



Google Maps

Sun 15



B.N. Dube Rd.



Bano 16

Google Maps



58-00-17

Sant Mirabai Road.

Google Maps



S.N. Dube Road

Google Maps



SN-60-19

Vaishali Nagar Road ..

Google Maps W Ped

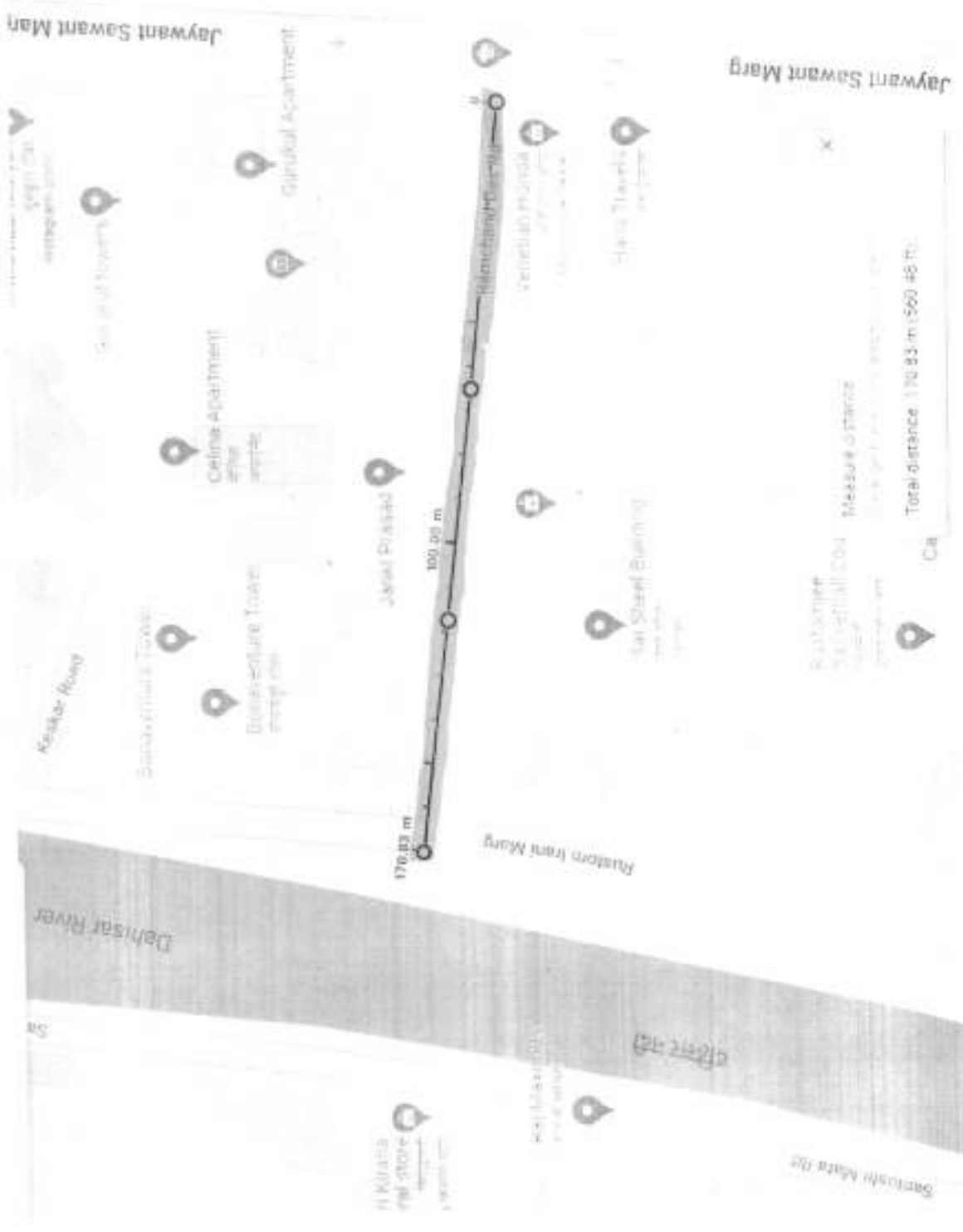


V.V. Pednekar Road.

Sr-80-21


C

C



DALVI ROAD





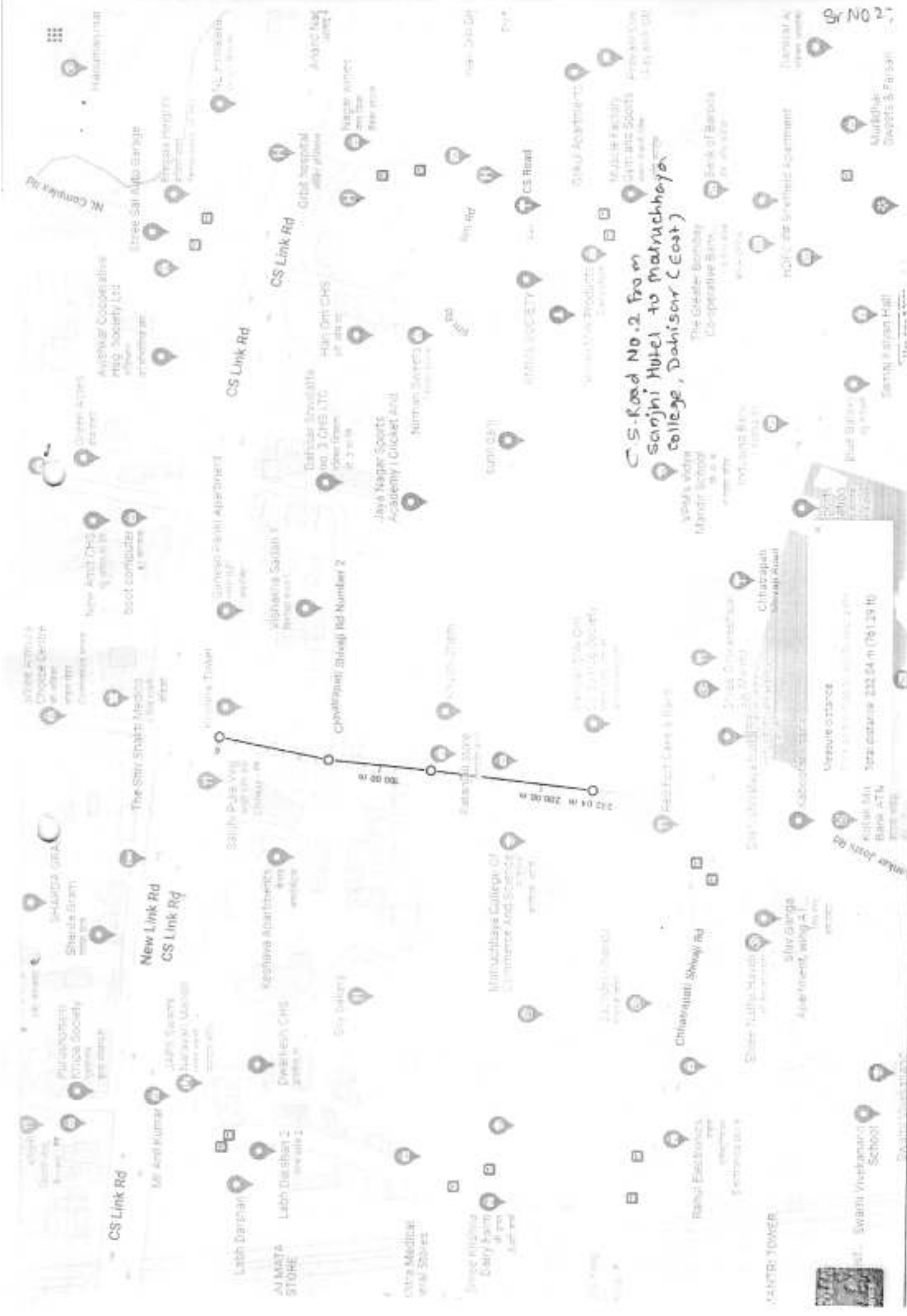
Subhasini Pawaskeer
Road Crystall Bldg
to Narayan Tea
centre.

22.2

Home Groceries Restaurants Takeout Hotels Gas Pharmacies Coffee



Haruman Tekdi chowk
To Shivaji Nagar
Dahisar (E).



C.S. Road No. 2 from
 Sarjhi Hotel to Matruchhaya
 College, Dahisar (East)

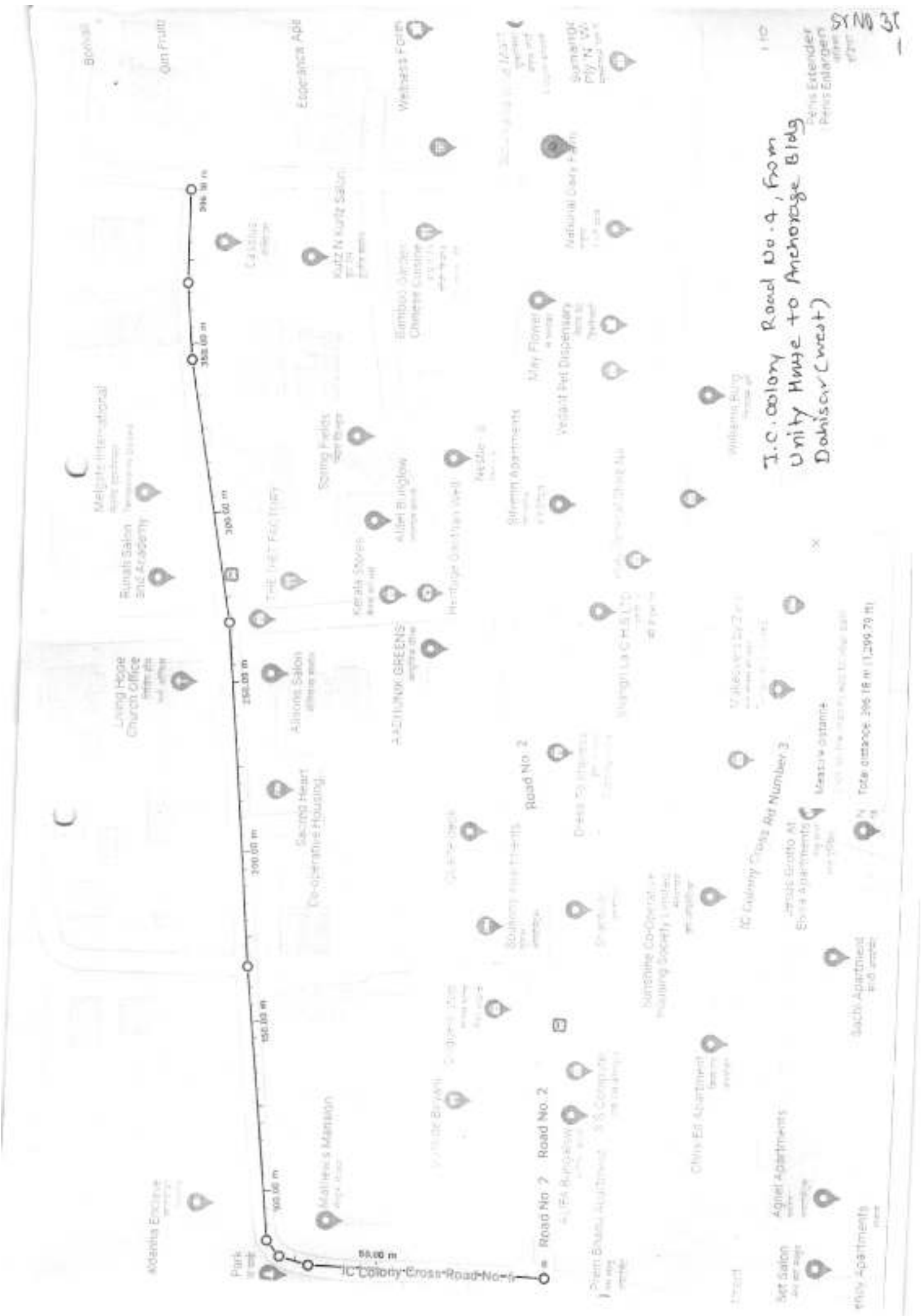


MANTRA TOWER

Swami Vivekanand
 School

Measure distance
 Total distance 232.04 m (761.39 ft)


Gr No 2



I.C. Colony Road No. 1, from
 Unity Hute to Anchorage Bldg
 Dabhisar (West)

Penis Extender
 Penis Enlarger
 Penis
 31

Total distance: 395.16 m (1,296.79 ft)



I.C. Colony Road from Kinny Corner Bldg
 to Chhaba Apt, Dewisar (Cw)

Scale 1:10,000
 Measure distance
 149.25 m

Total distance 149.25 m (489.79 ft)

1:10,000



Search: Y.R. Jawde mang.

Map Categories: Restaurants, Hotels, Attractions, Museums, Transit, Pharmacies

Map Labels:

- Bharucha Rd
- Jawle Rd
- Western Railway Public Toilet
- Suraj Vegetables Fruit and vegetable store
- Adi Ashray 2-star hotel
- Shree R K Sports
- Nadeem Dairy
- Shiv Sakati Farsaran House
- Maible Arch CHS
- MG Traders
- Gupta Vegetables Shop
- Jai Kusumi CHS
- Sabzi Mart - Order Fresh Vegetables & Fruit and vegetable store
- RAY by Roswalt Realty
- Chintia Matching Fabric store
- Bhavini apartment
- SBM Toilet
- Lowya Tea
- Amam Tower
- Google
- Pal Garage
- Ambica Emporium
- Baker's World Baking supply store
- Harsh book ce
- Soni Diamond
- SBM Toilet
- The Decan Merchants Cooperative Bank
- Need Moollet Electronics
- Le'r
- Tempo
- Prath
- Bhat
- CREATIVE STONES Jeweller
- Shree Tirupati Courier Service Pvt
- Shree R K Sports
- Nadeem Dairy
- Shiv Sakati Farsaran House
- Maible Arch CHS
- MG Traders
- Gupta Vegetables Shop
- Jai Kusumi CHS
- Sabzi Mart - Order Fresh Vegetables & Fruit and vegetable store
- RAY by Roswalt Realty
- Chintia Matching Fabric store
- Bhavini apartment
- SBM Toilet
- Lowya Tea
- Amam Tower
- Google

x +

3le.co.in/maps/@19.249153,72.060745,18.75z

Maps

67.00 3.7

Maps



Restaurants

Hotels

Attractions

Museums

Transit

Pharmacies

Dahisar East Railway Ticketing Counters



Dahisar

Bharucha Rd



Dahisar Railway Station

Dahisar East - veg Market



Adi Ashray
3.6 ★ (219)
2-star hotel



RAY by Roadway Realty

Bharucha Rd

Kaveri Jewellers
Jewellers store

Bharucha Rd

Selection Center
Acharya Bhikaji
Book store

Bharucha Rd

Radhemuni Shop
Women's clothing store



Bhatafacevi Temple

Shri R K Sports



Harsh book center
Book store



Gangar Timber Mart



Marble Arch

Laxminagar Lad rd.

Google

Lokmanya Tilak Rd

Lokmanya Tilak i

search



Map data © 2022 India Terms