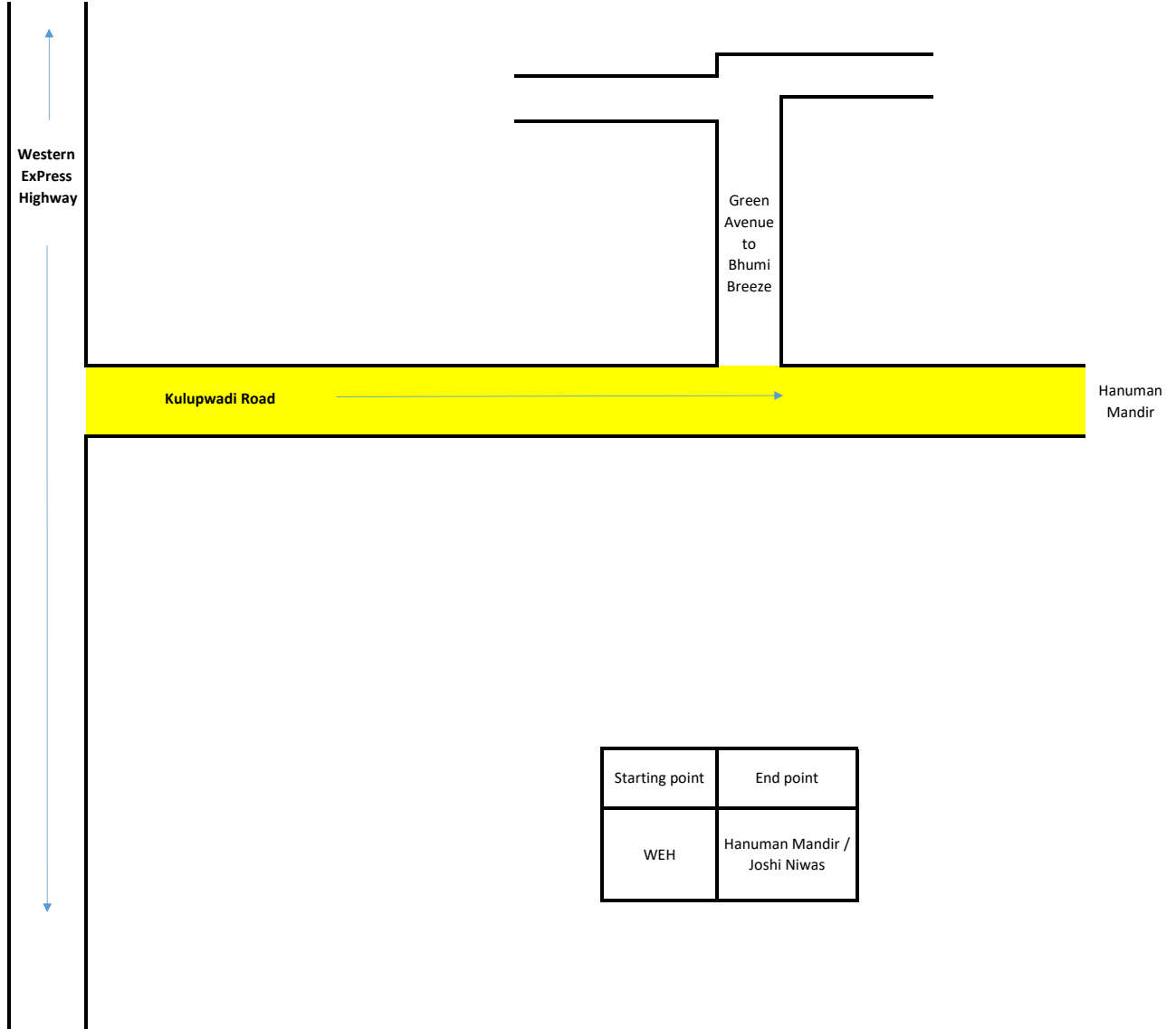


Kulupwadi Road



N



Starting point	End point
WEH	Hanuman Mandir / Joshi Niwas

Note- Sketch not to scale

Tata Power Road



N

Tata Power Ltd



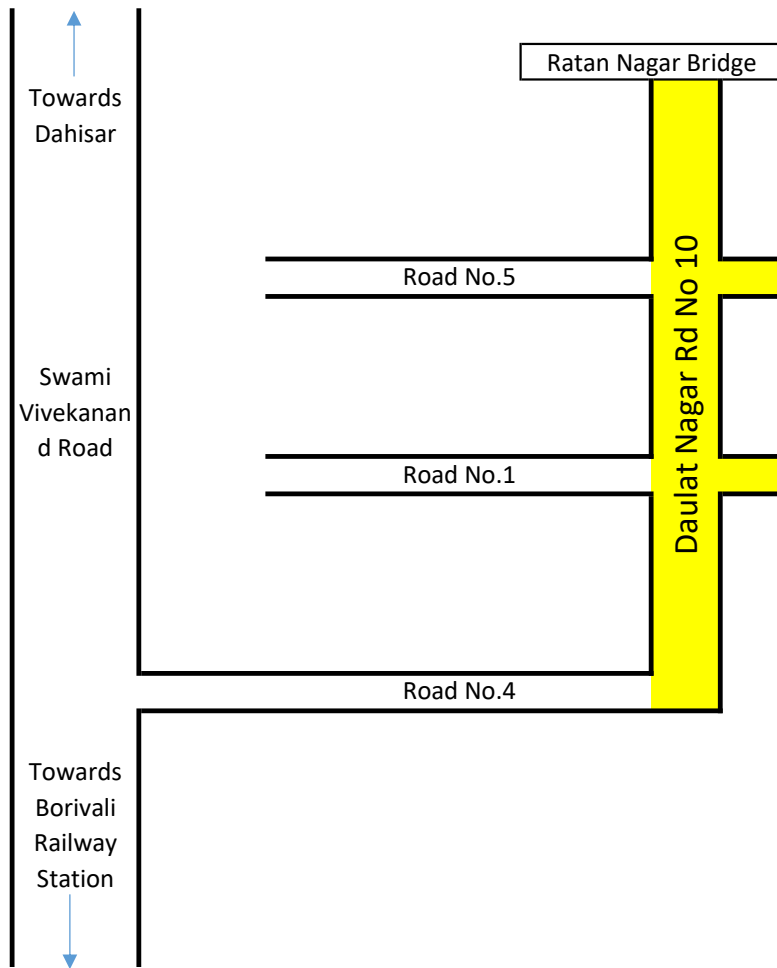
Western
Express
Highway

Jay
Maharash
tra Road
no 3

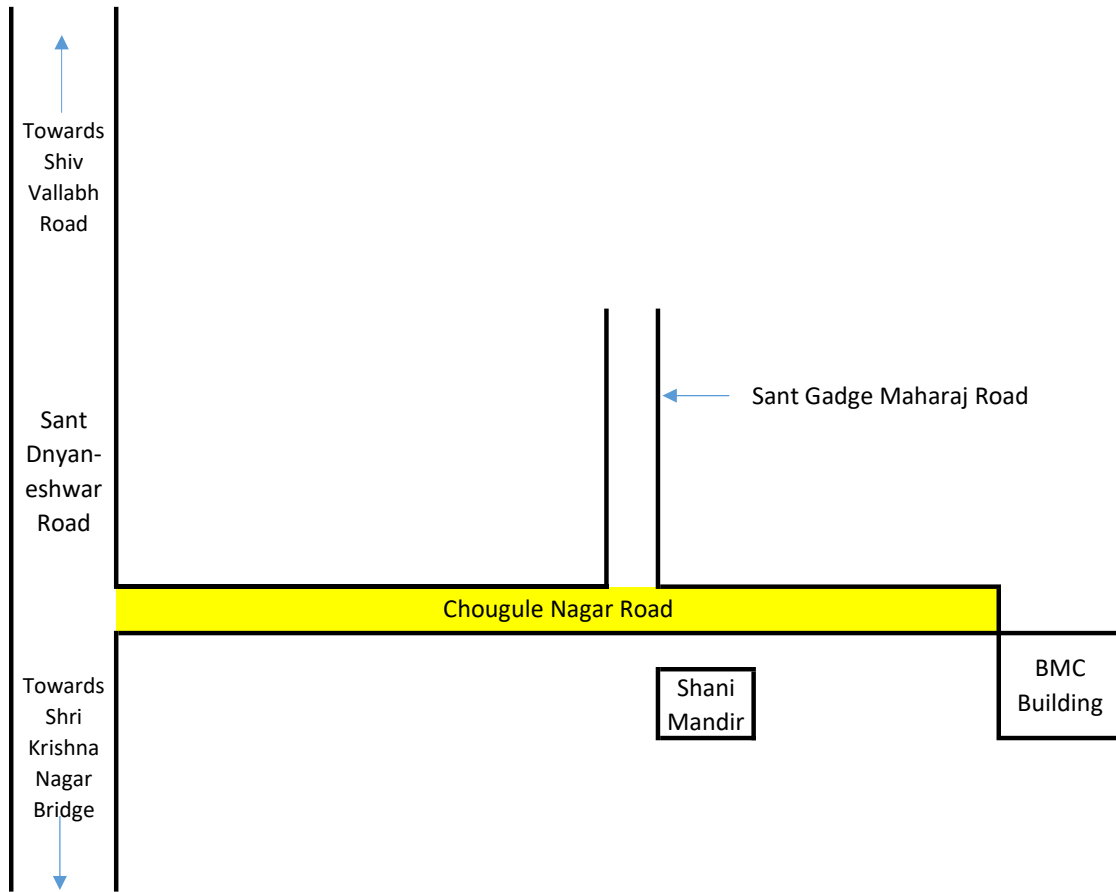
Starting point	End point
WEH	Jay Maharashtra Nagar

Note- Sketch not to scale

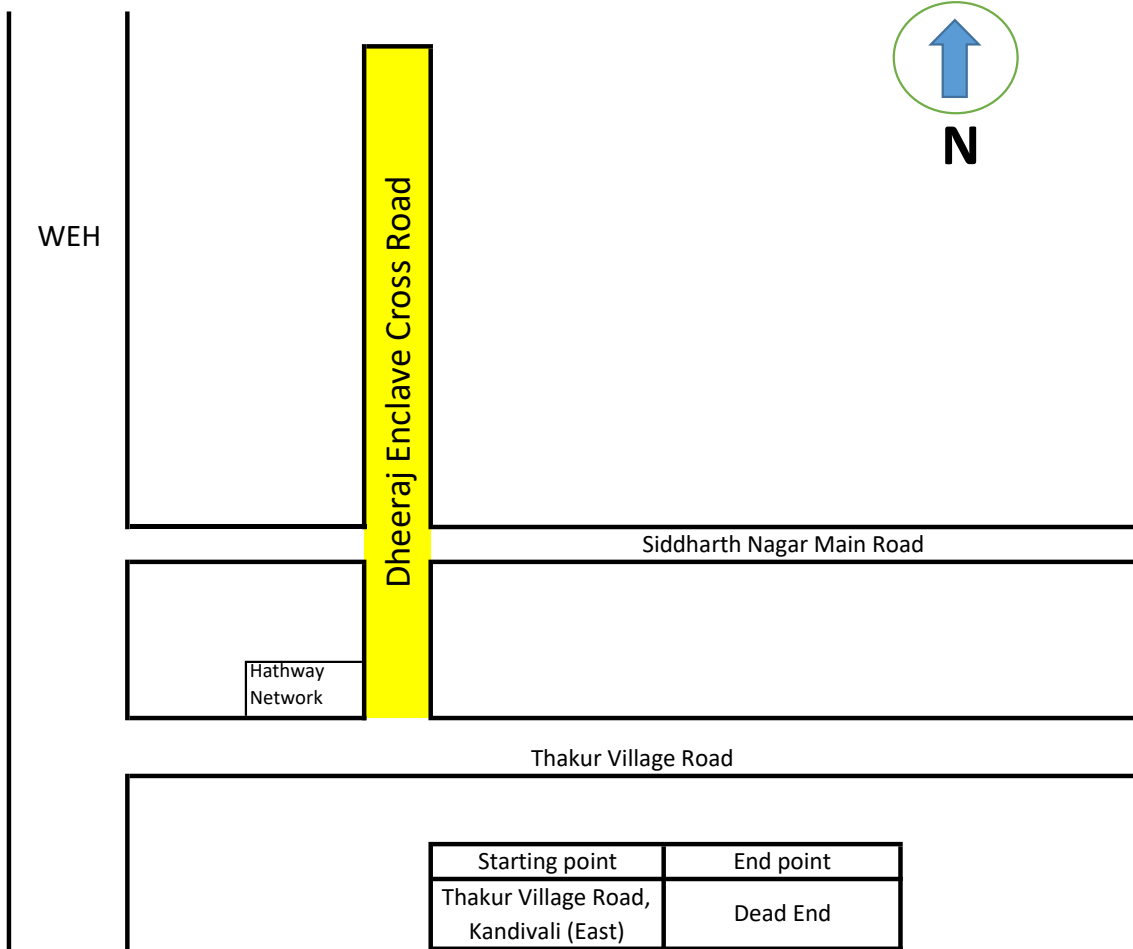
Daulat Nagar Road No.10 from Ratan Nagar Bridge to Road No.4



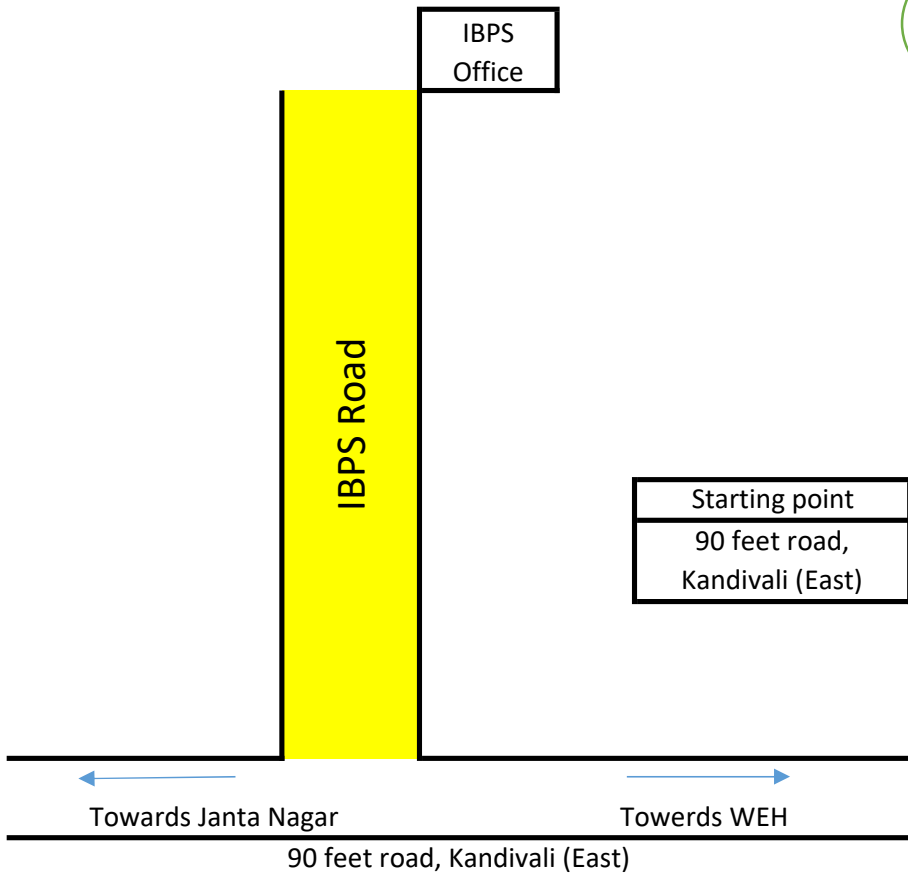
Chougule Nagar Road from SANT Dnyaneshwar Road to BMC Building



Dheeraj Enclave Cross Road from Hathway Internet to Dead end

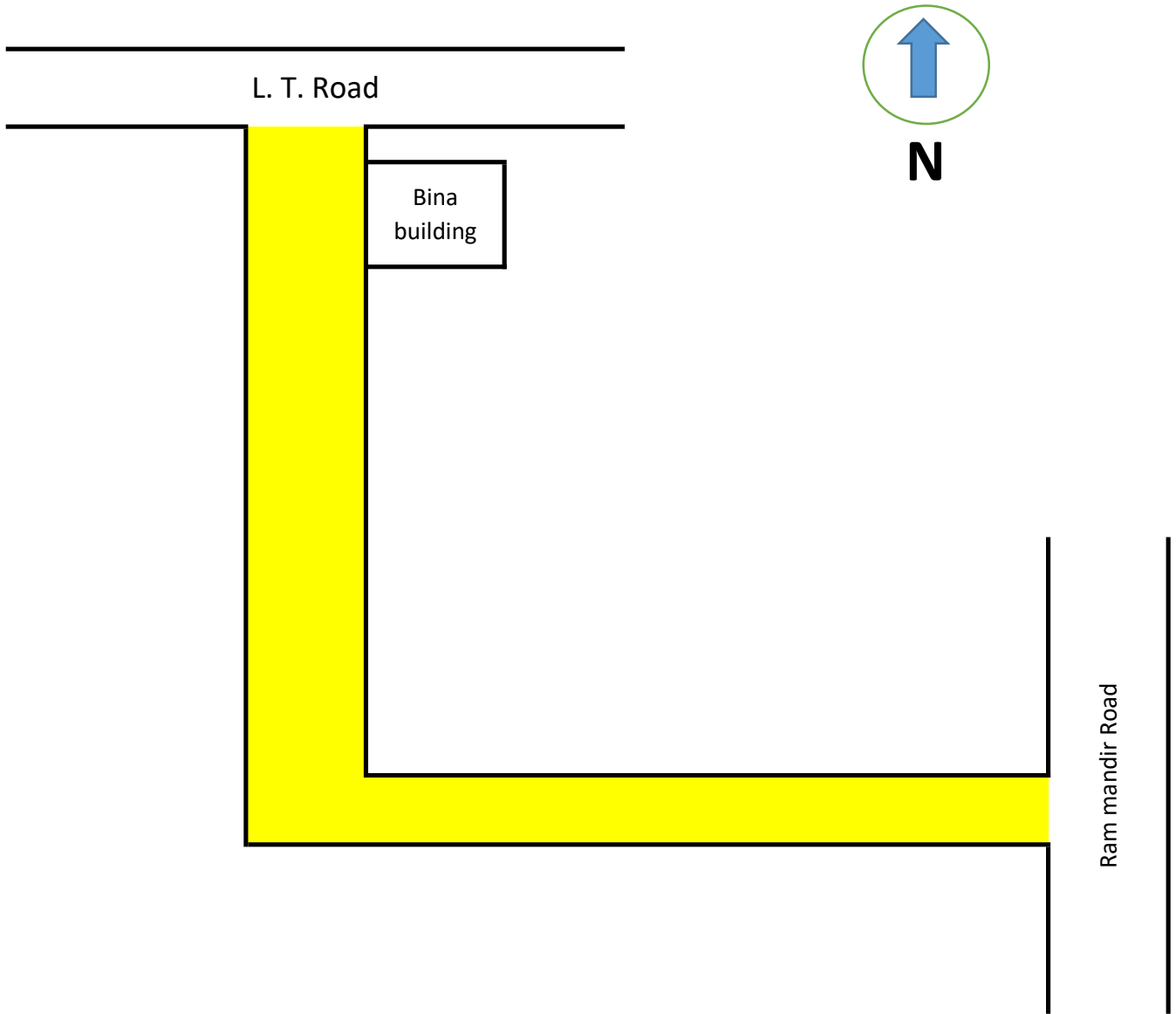


IBPS Road from 90 feet Rd to IBPS Office



Starting point	End point
90 feet road, Kandivali (East)	IBPS Office

Prerna nagar Road

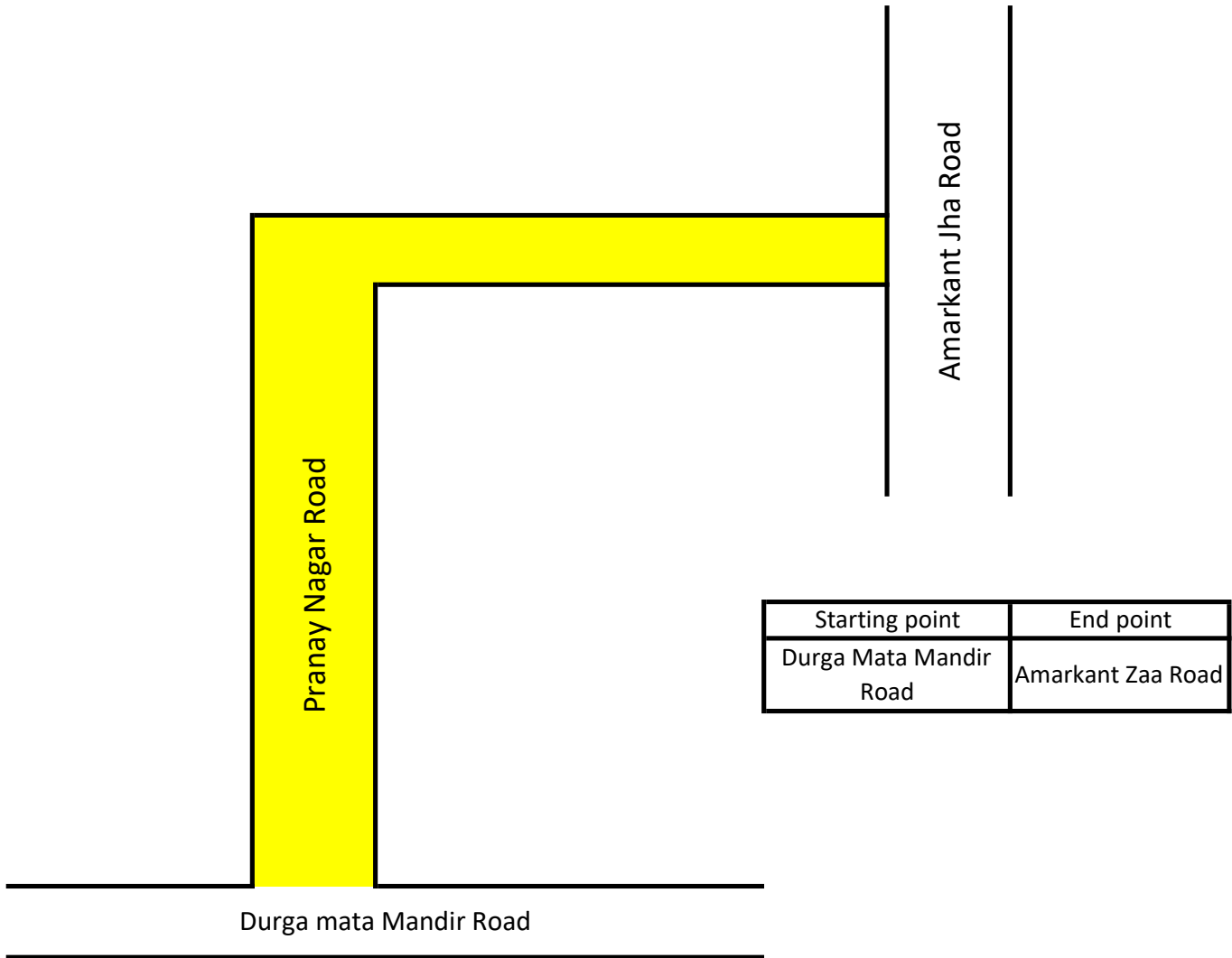


Name of Road:- Prerna nagar Road, Borivali (W)	
Starting point	End point
L. T. Road	Ram Mandir Road

Name of Road- Pranay Nagar Road

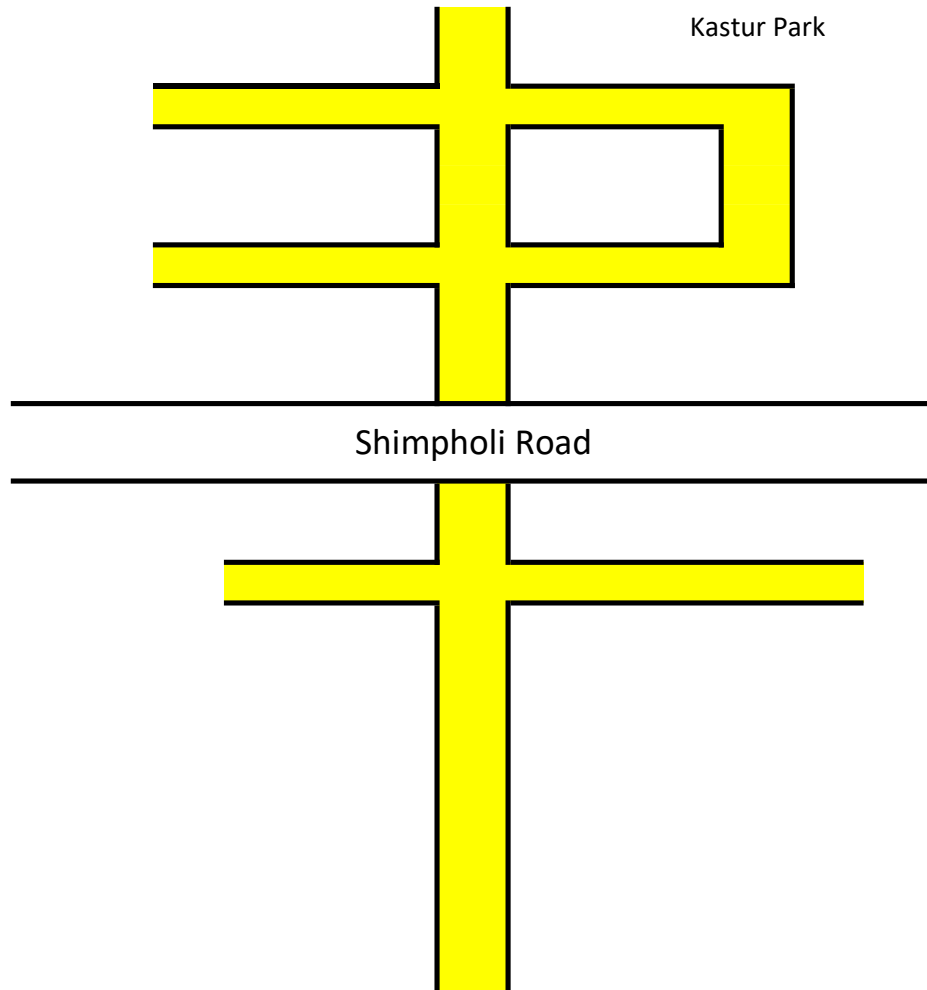
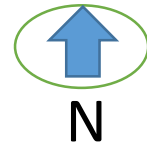


N



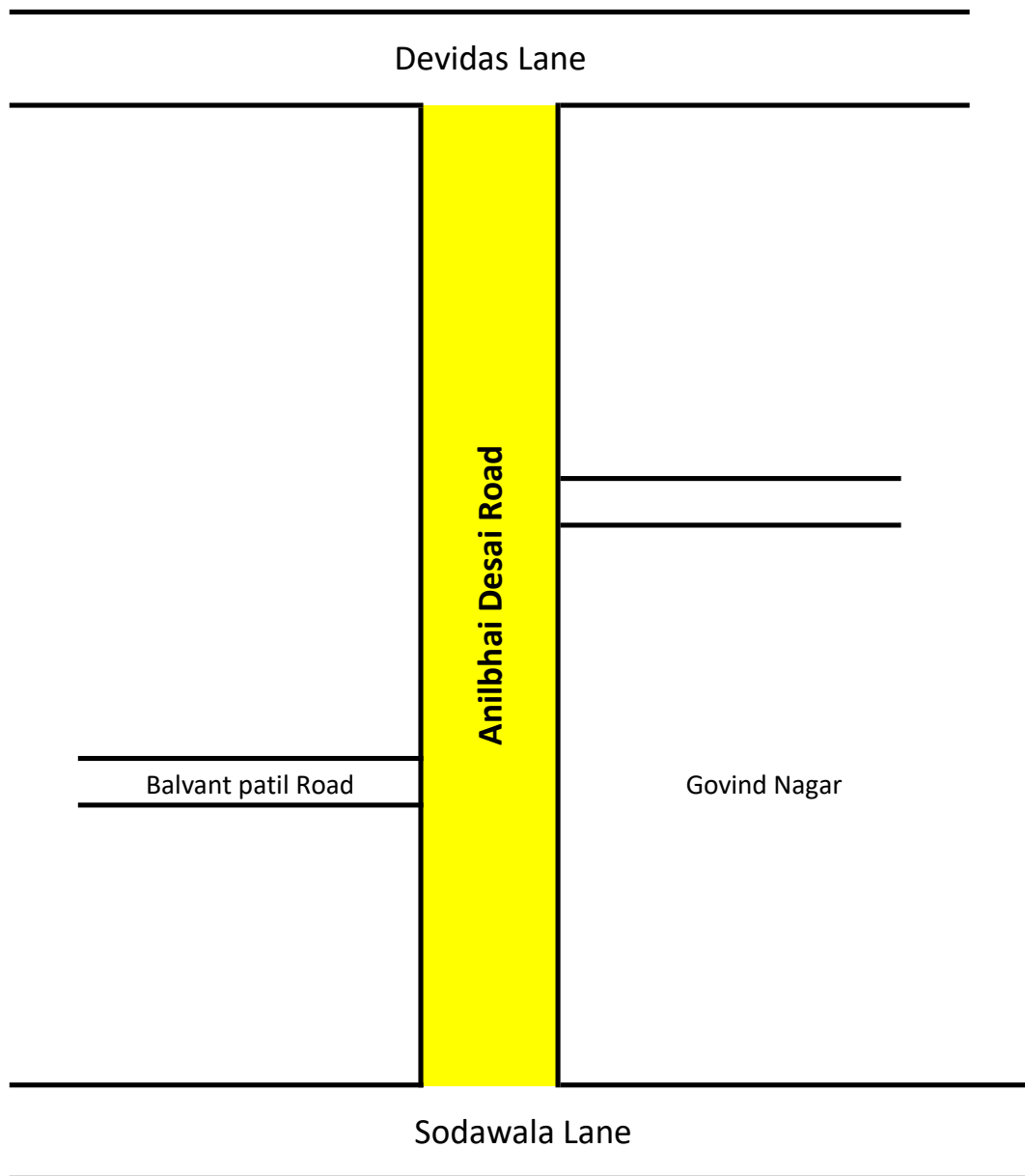
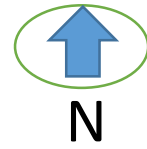
Name of Road:- Pranay nagar Road, Borivali (W)	
Starting point	End point
Amarkant Jha Marg	Durga mata mandir road

Name of Road- Kastur park Layout



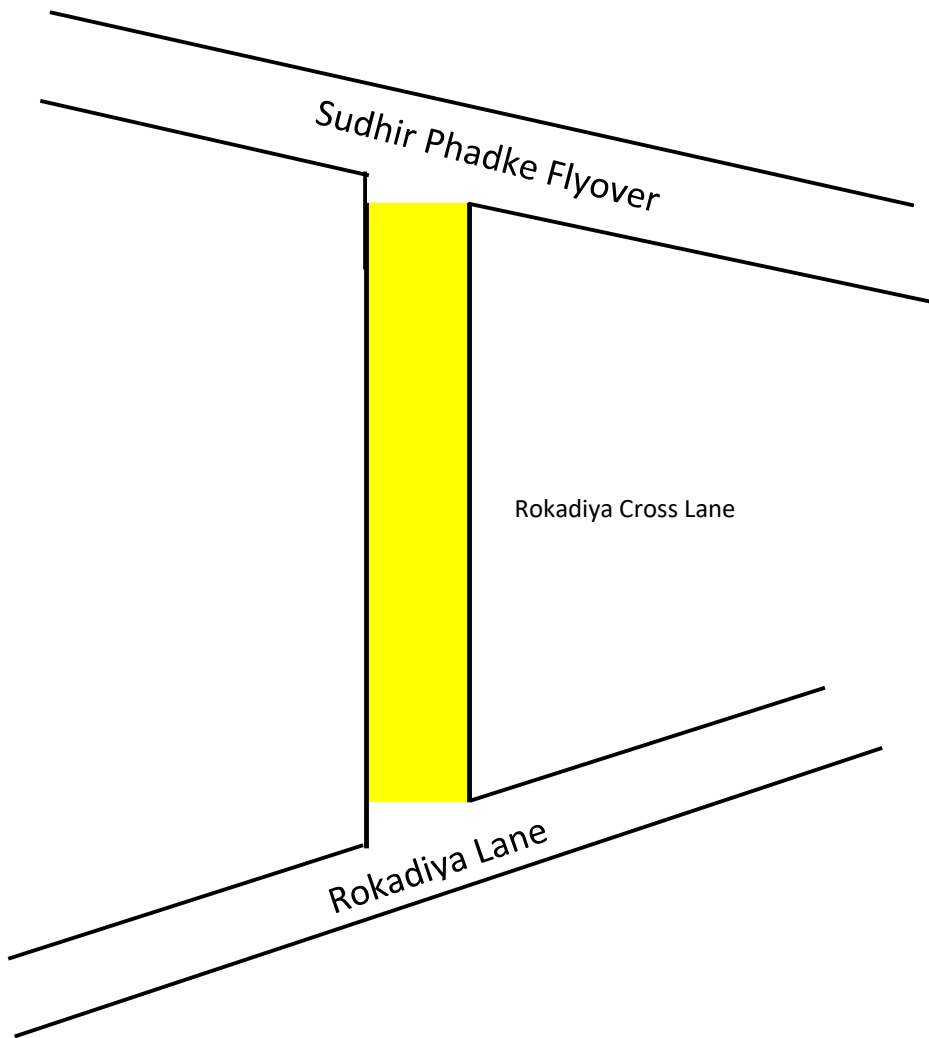
Name of Road:- Kastur Park Layout Roads, Borivali (W)	
Starting point	End point
Shimpholi Road	Dead End

Name of Road- Anil Desai Road



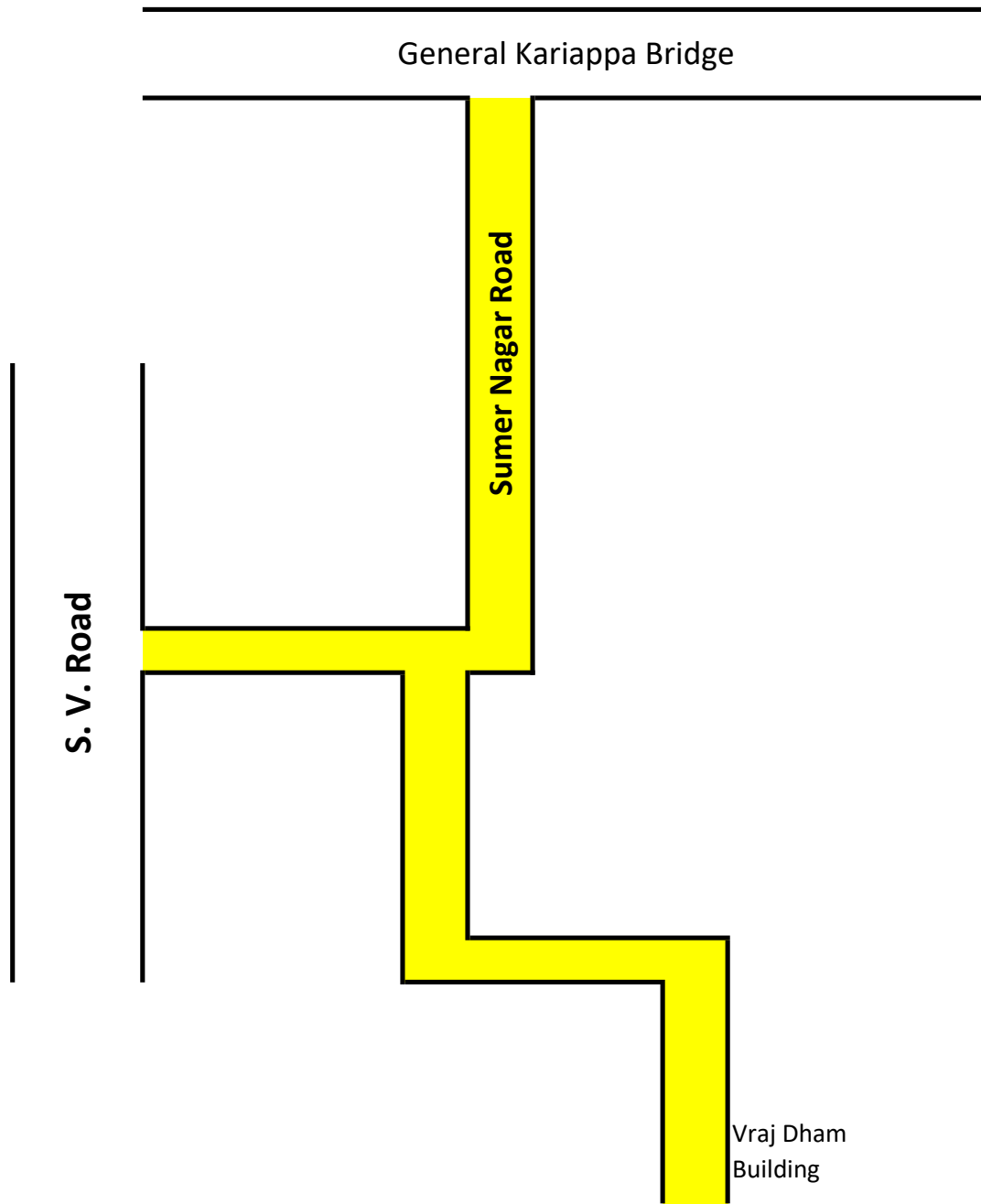
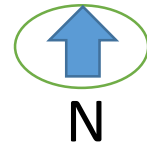
Name of Road:- Anilbhai Desai Road, Borivali (W)	
Starting point	End point
Sodawala Lane	Devidas lane

Name of Road- Roakdiya Cross Lane



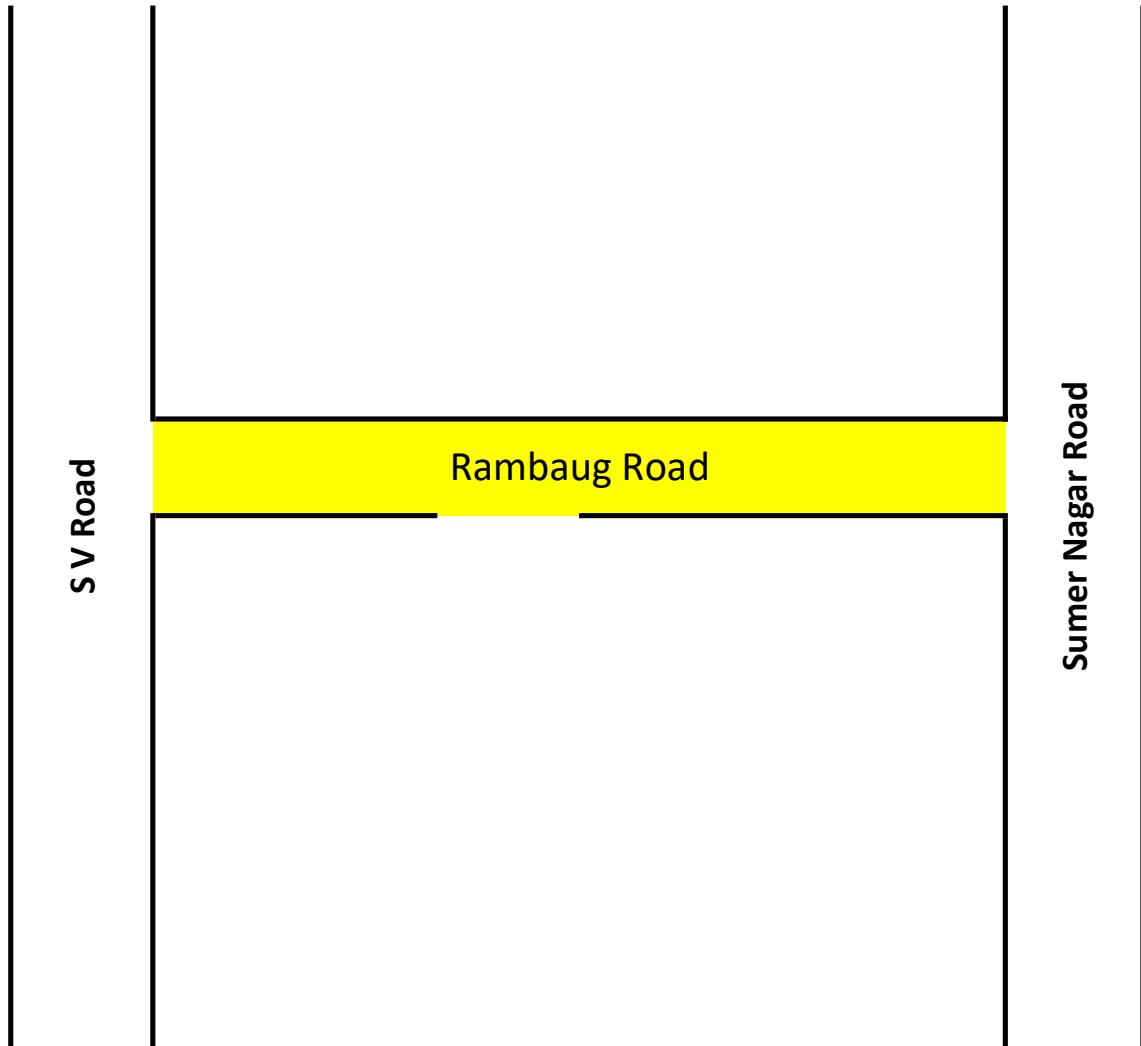
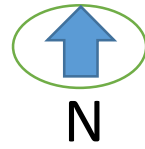
Name of Road:- Anilbhai Desai Road, Borivali (W)	
Starting point	End point
Sudhir Phadake Flyover	Rokadiya lane

Name of Road- Sumer Nagar Road, Borivali (W)



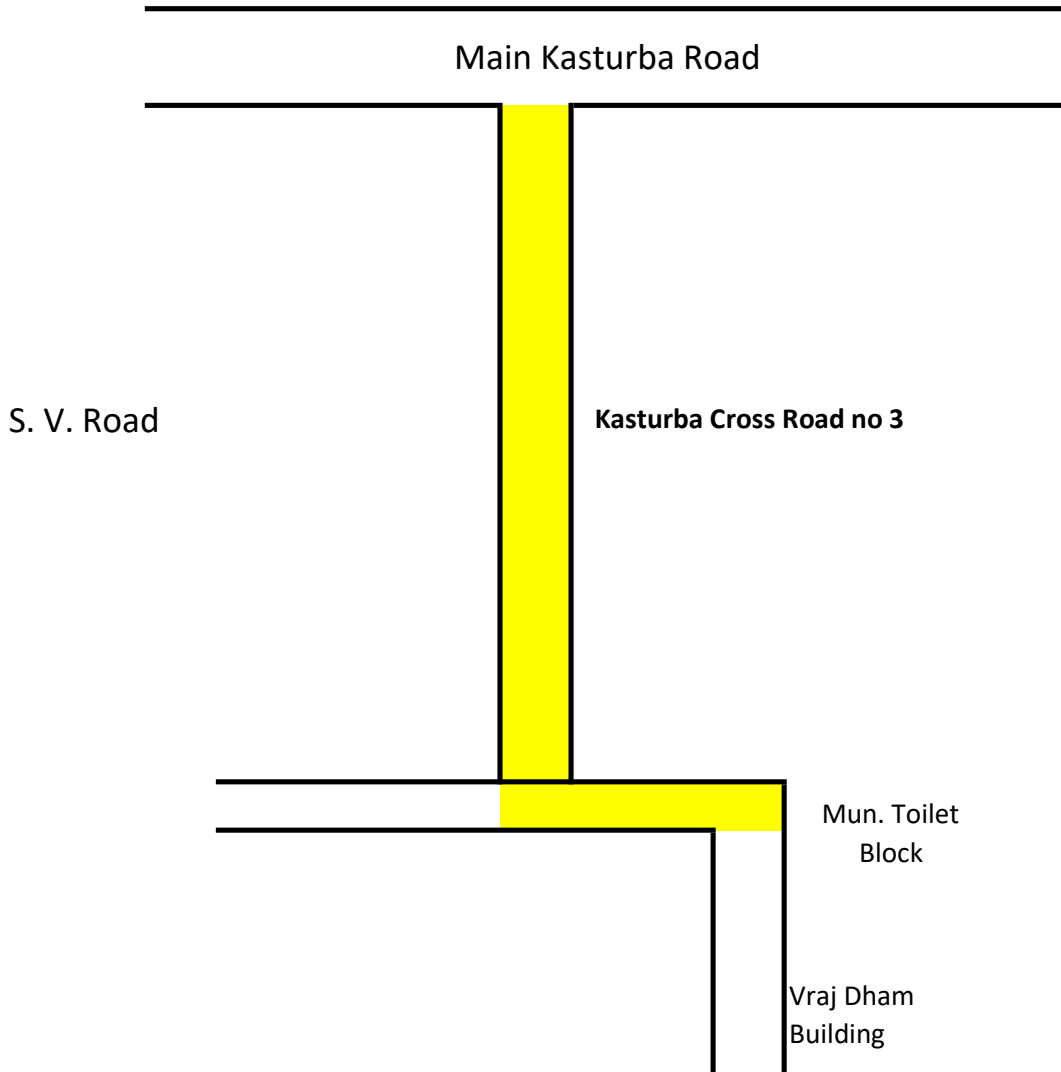
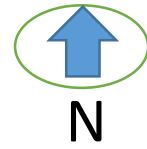
Name of Road:- Sumer Nagar Road, Borivali (W)	
Starting point	End point
Gen. Kariappa Bridge	Vrajdham Building

Name of Road- Rambaug Lane, Borivali (W)



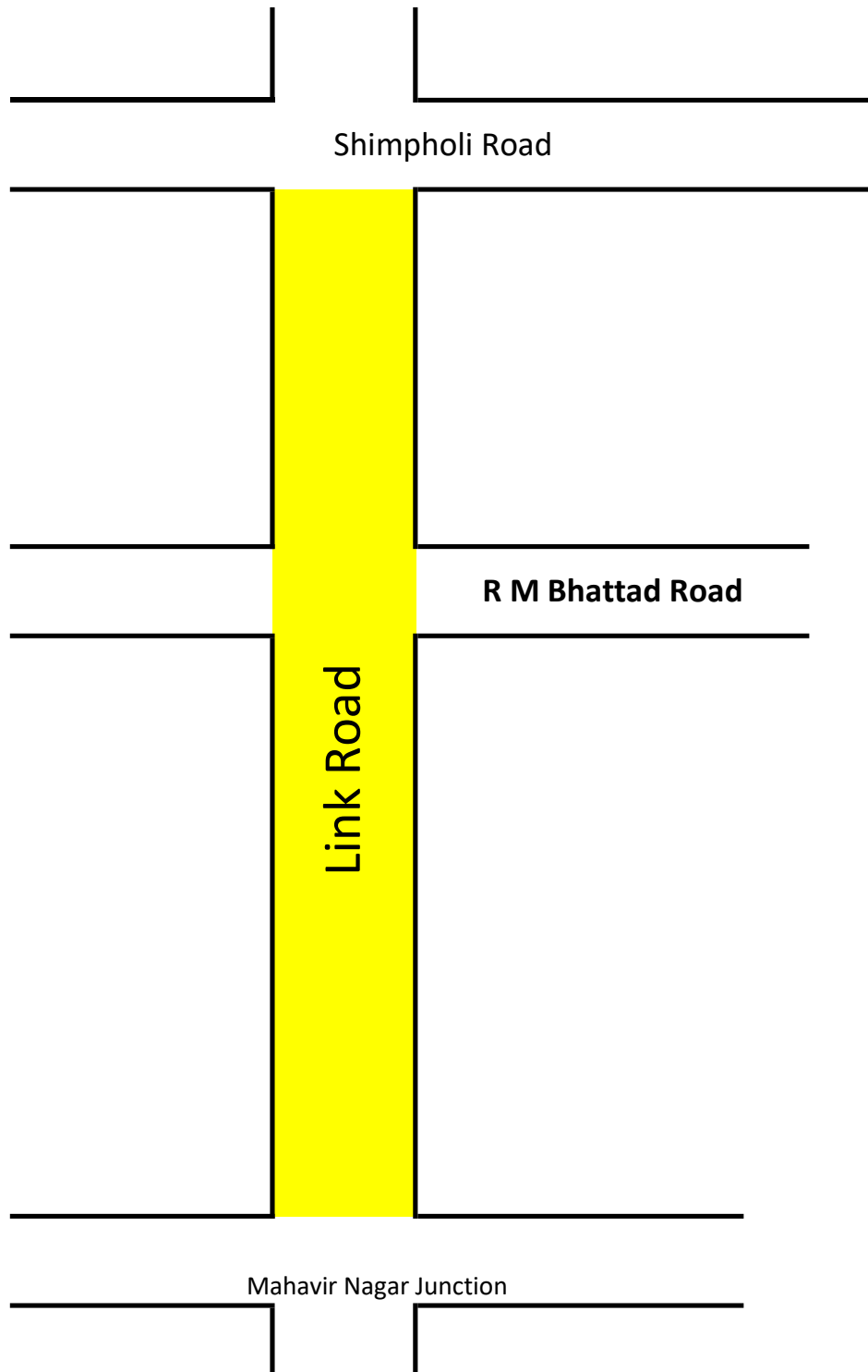
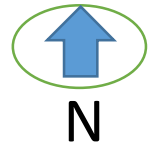
Name of Road:- Rambaug Road, Borivali (W)	
Starting point	End point
Sodawala Lane	Devidas lane

Name of Road- Kasturba cross Road no 3, Borivali (E)



Name of Road:- Sumer Nagar Road, Borivali (E)	
Starting point	End point
Gen. Kariappa Bridge	Vrajdham Building

Name of Road- Link Road, Borivali (W)

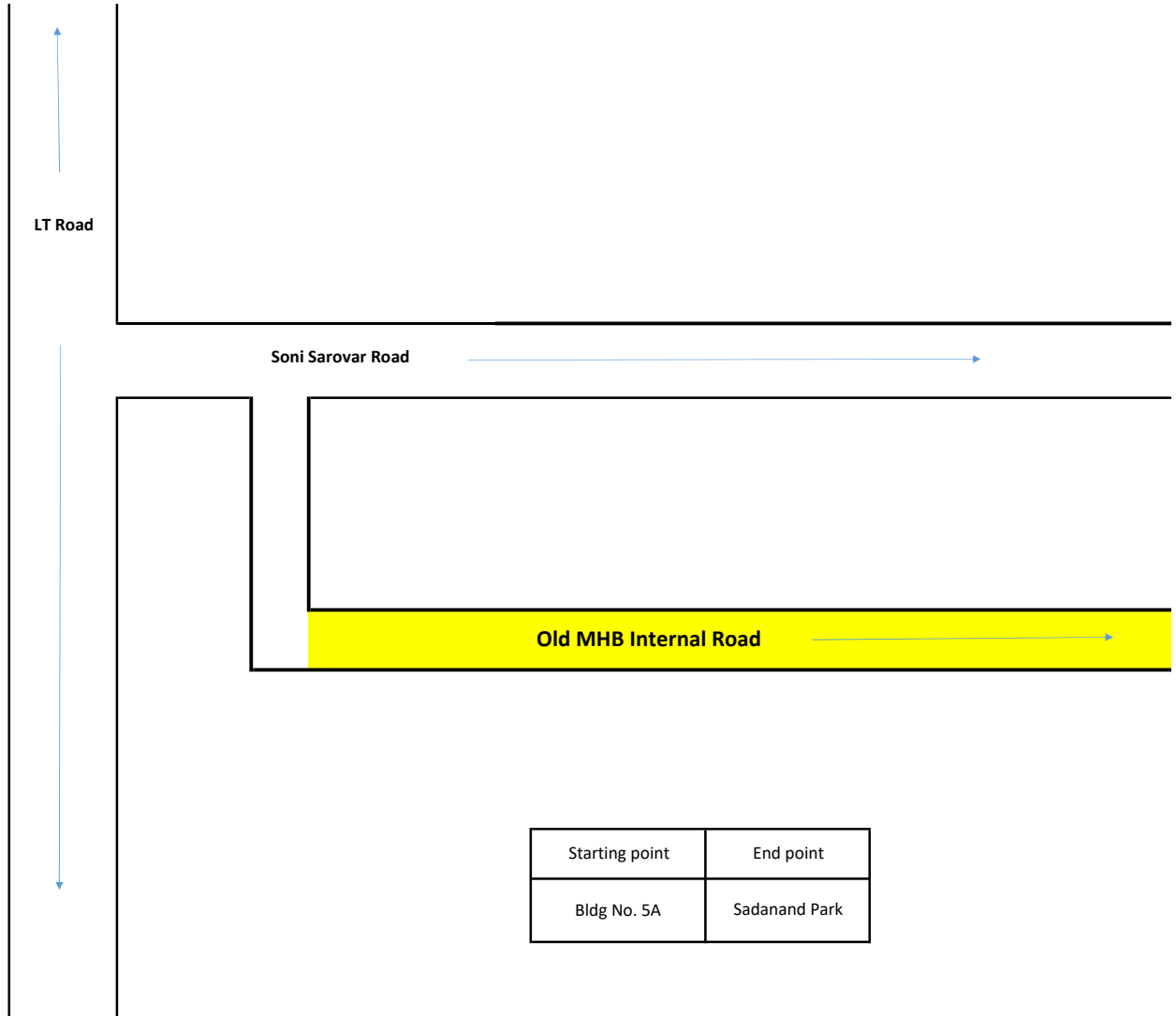


Name of Road:- Link Road, Borivali (W)	
Starting point	End point
Shimpholi Road	Mahavir Nagar junction

Old MHB Internal Road



N



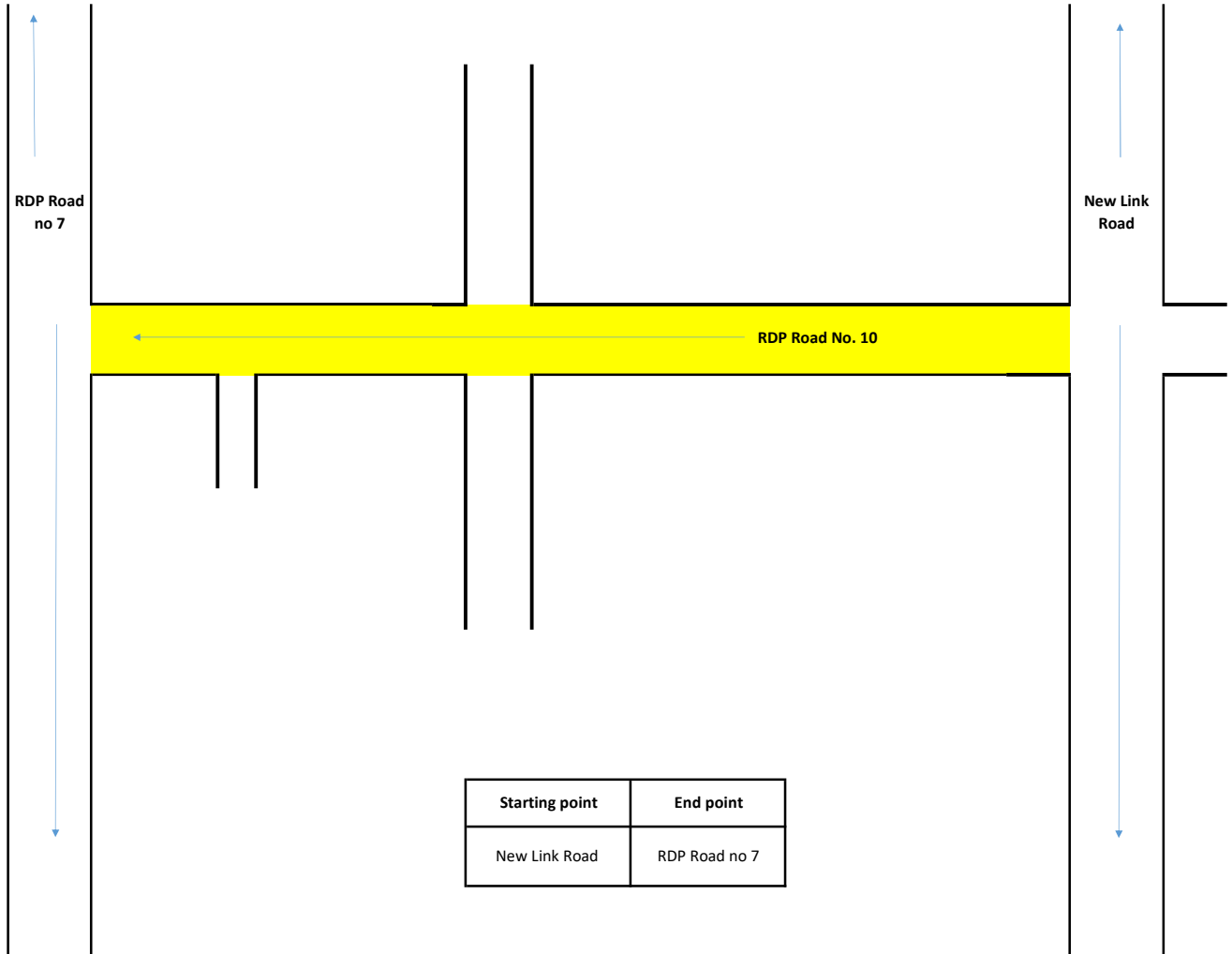
Starting point	End point
Bldg No. 5A	Sadanand Park

Note- Sketch not to scale

RDP Road no 10 from New Link Road to RDP 7

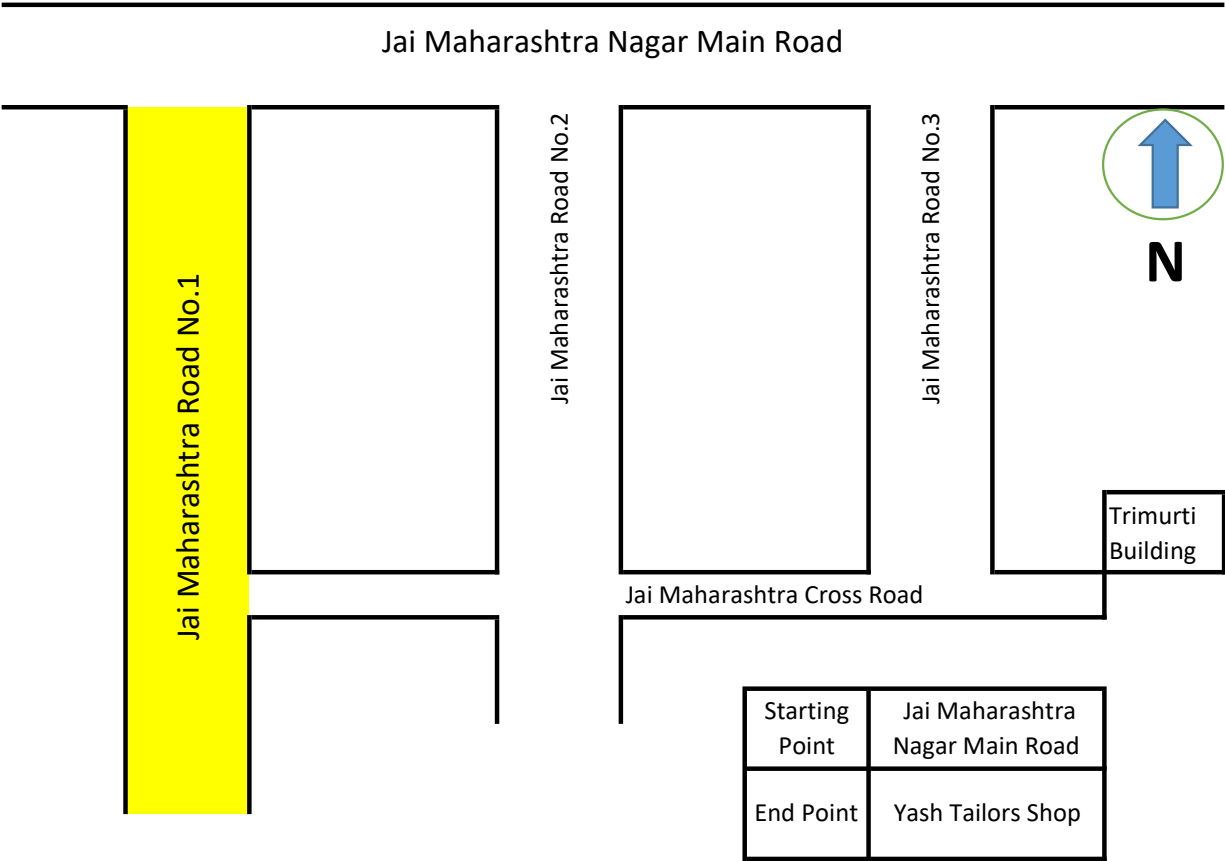


N

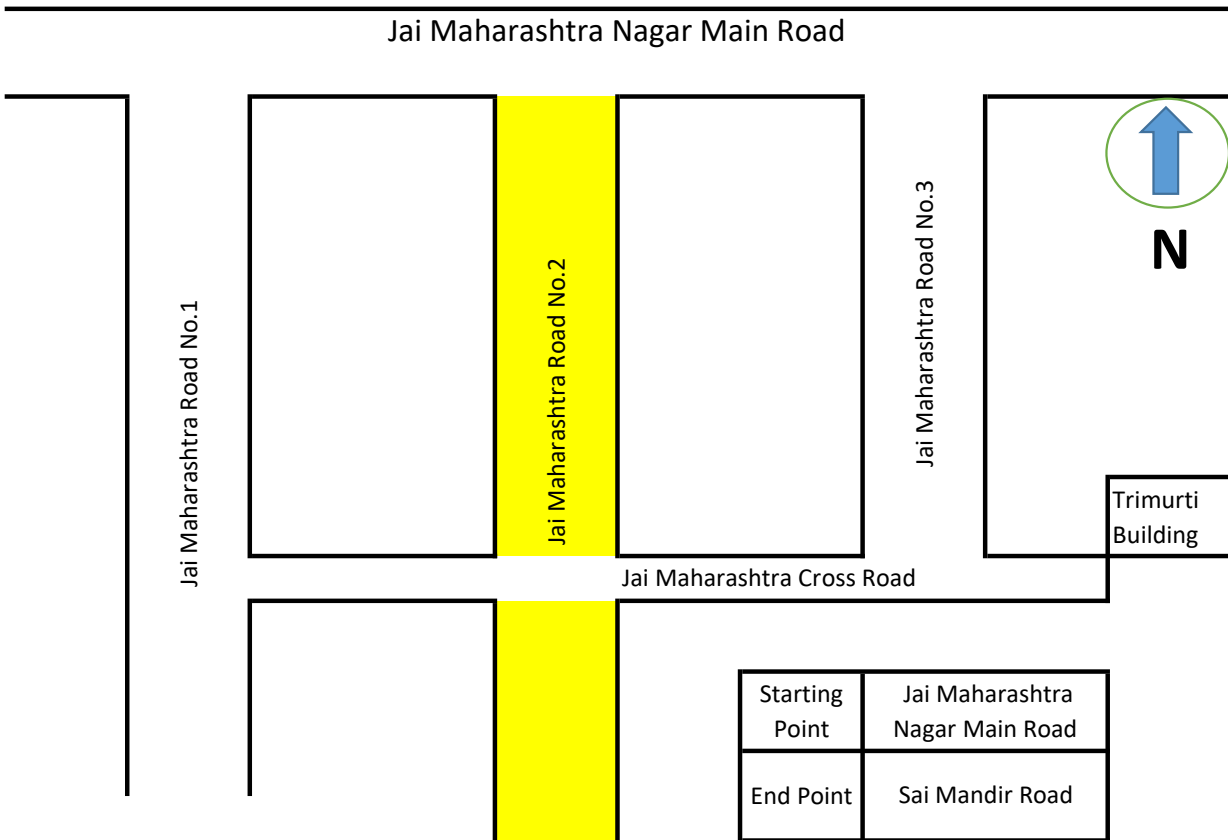


Note- Sketch not to scale

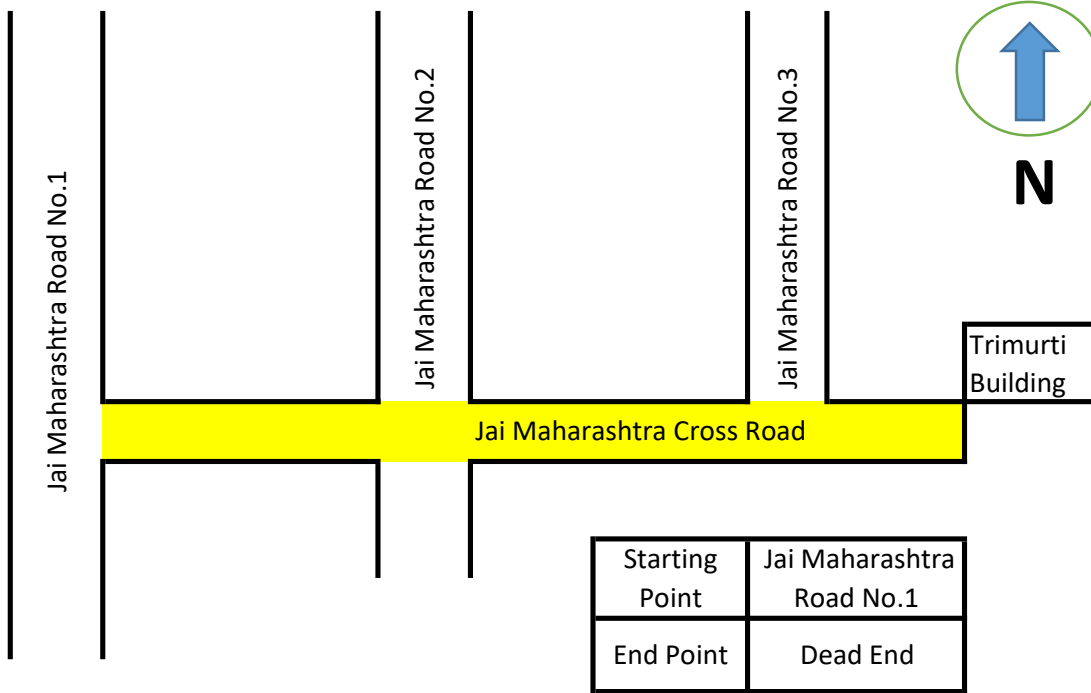
Jai Maharashtra Road No.1 From Jai Maharashtra Nagar Main Road to Yash Tailor Shop



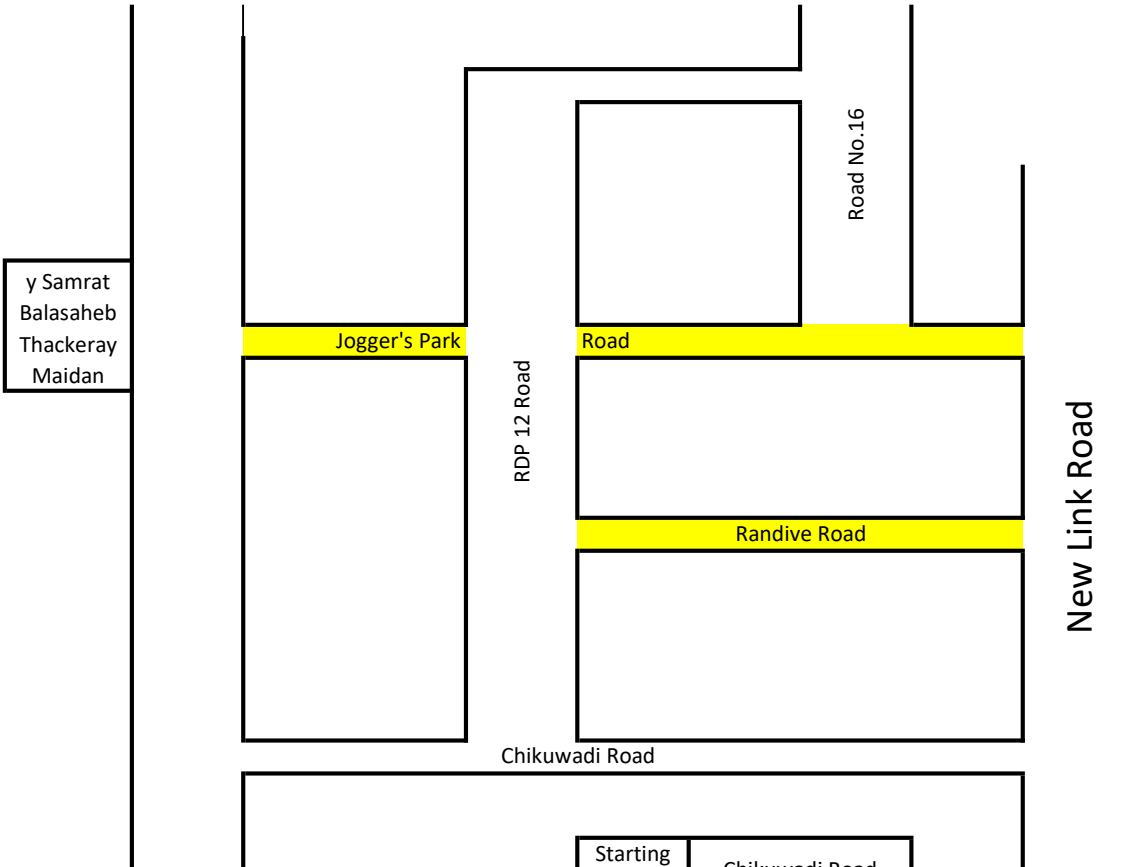
Jai Maharashtra Road No.2 From Jai Maharashtra Nagar Main Road to Sai Mandir Road



Jai Maharashtra Cross Road From Jai Maharashtra Road No.1 to Dead End



Jogger's Park & Randive Road Road From Chikuwadi Road to Road No.16



y Samrat
Balasaheb
Thackeray
Maidan

Jogger's Park

Road

Randive Road

RDP 12 Road

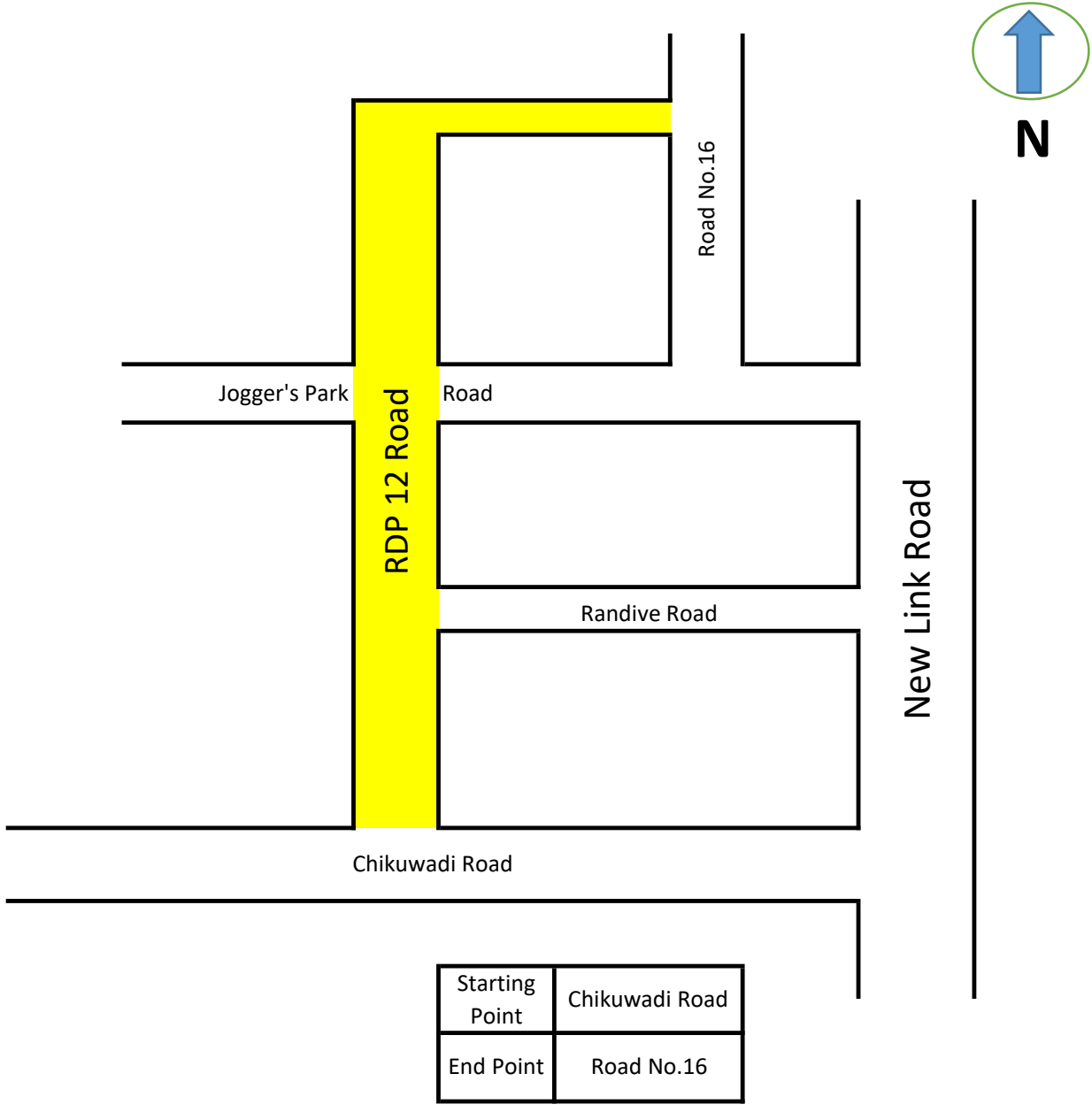
Road No.16

Chikuwadi Road

New Link Road

Starting Point	Chikuwadi Road
End Point	Road No.16

Road From Chikwadi Road to Road No.16

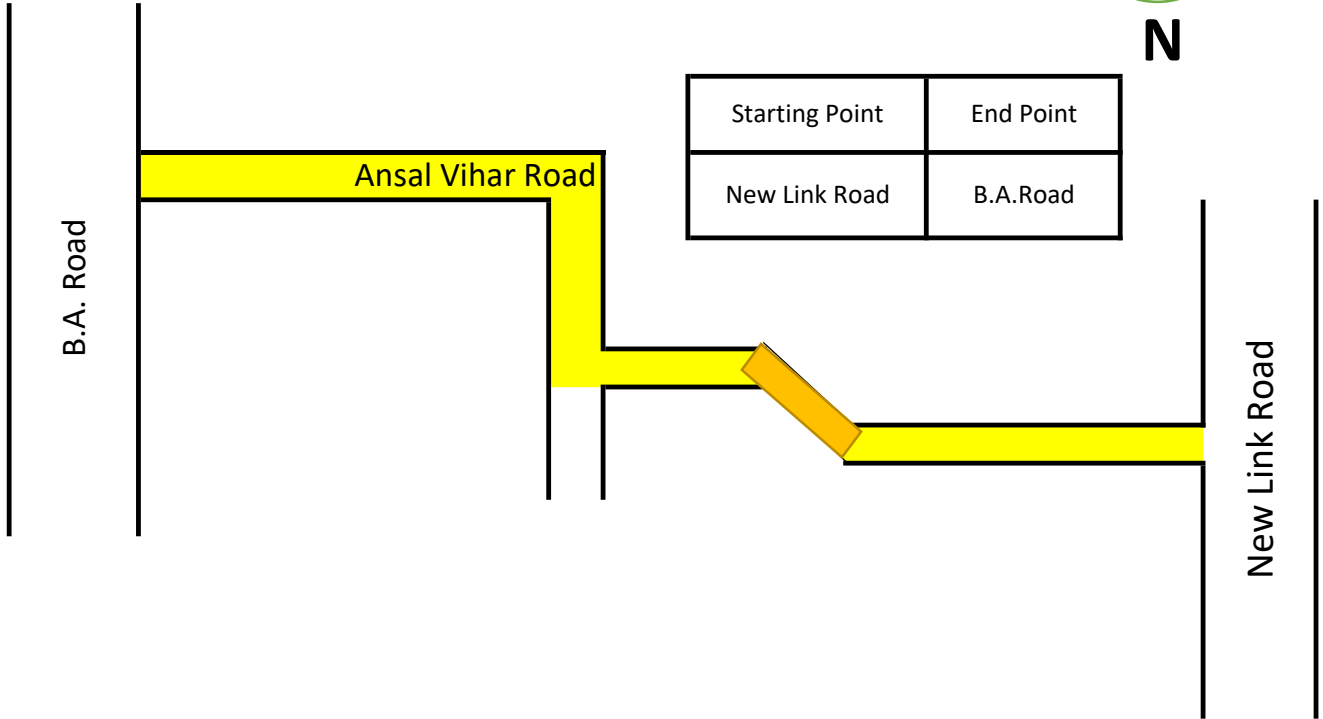


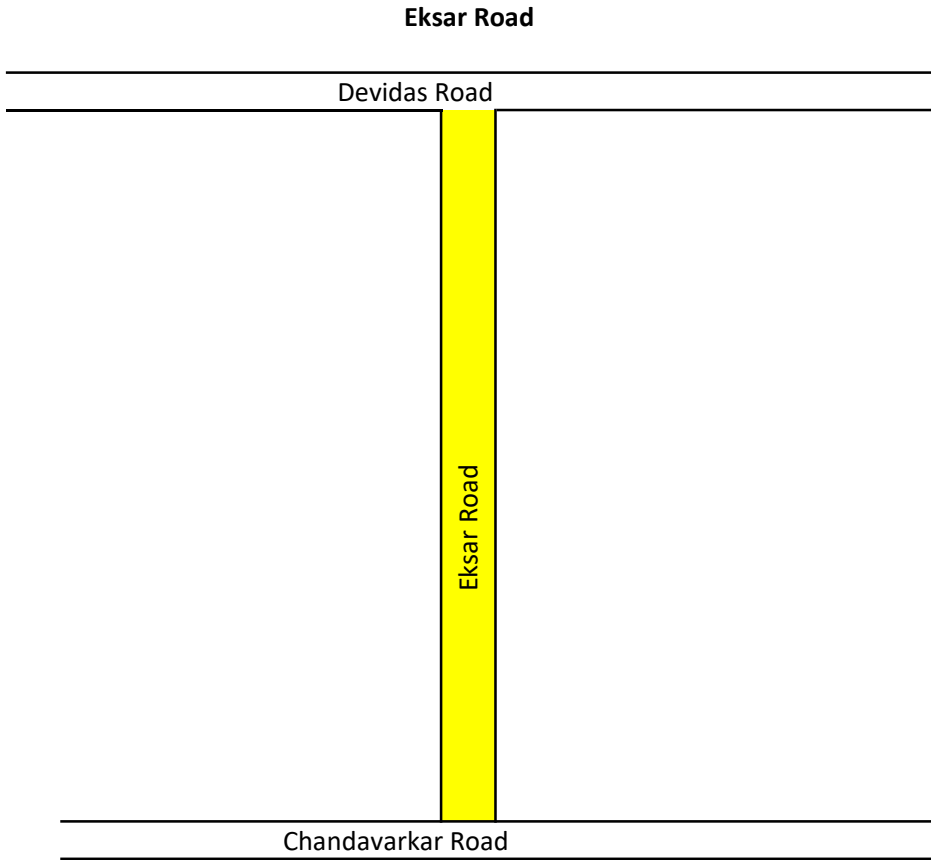
Starting Point	Chikwadi Road
End Point	Road No.16

Ansal Vihar Road from New Link Road to B.A.Road



N

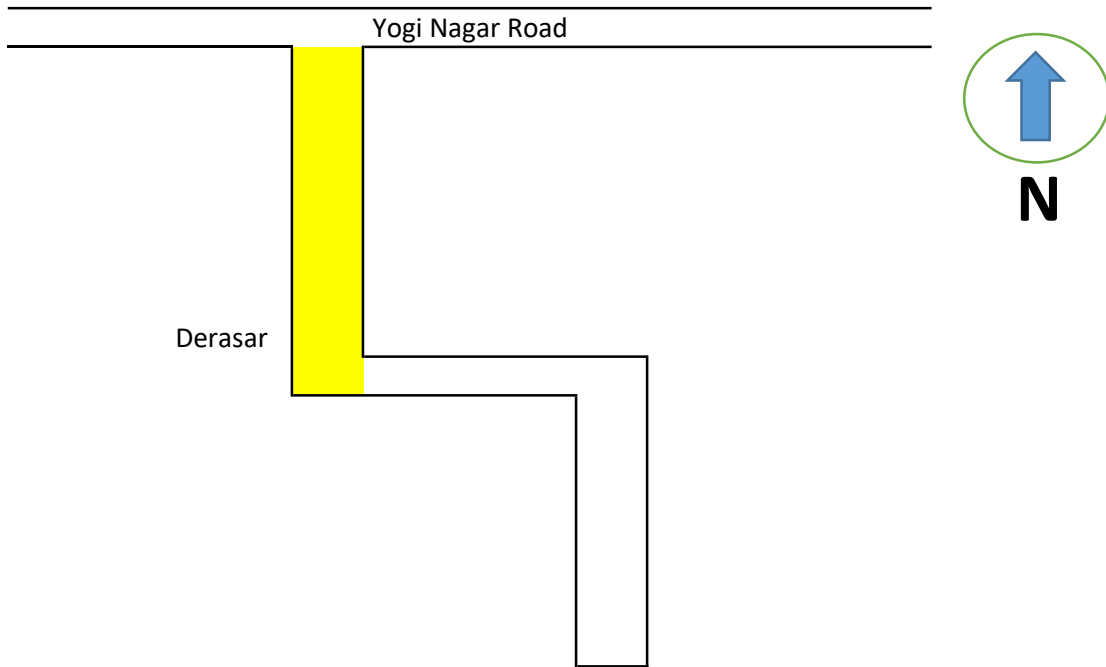




Starting point	End point
Yogi Nagar road	Derasar

Note- Sketch not to scale

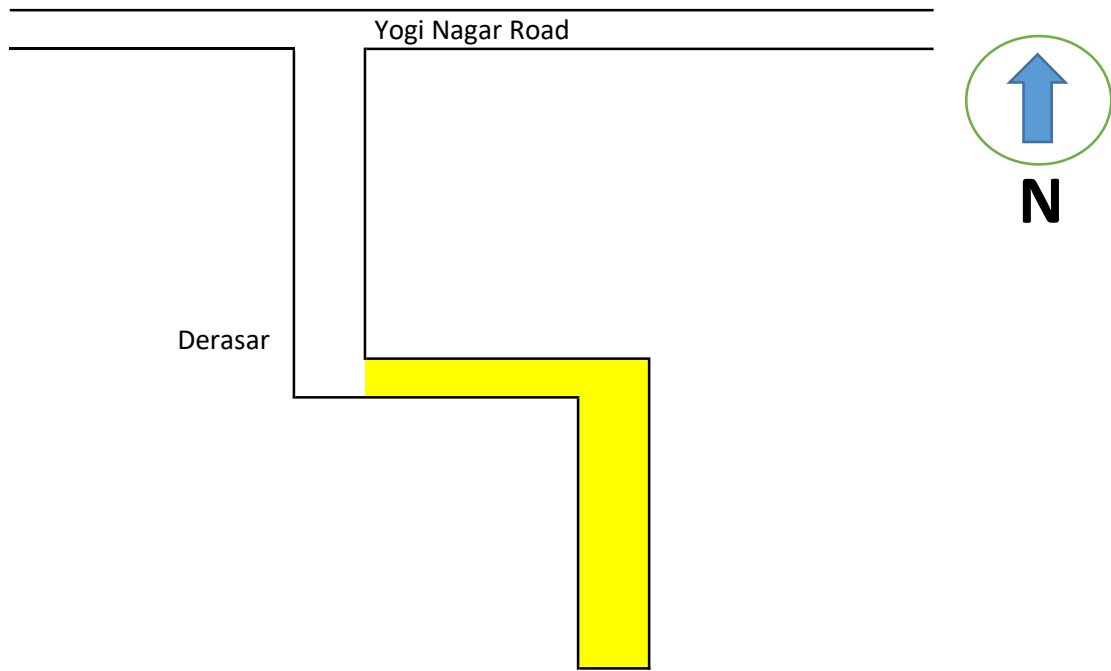
Road from Yogi Nagar to Derasar



Starting point	End point
Yogi Nagar road	Derasar

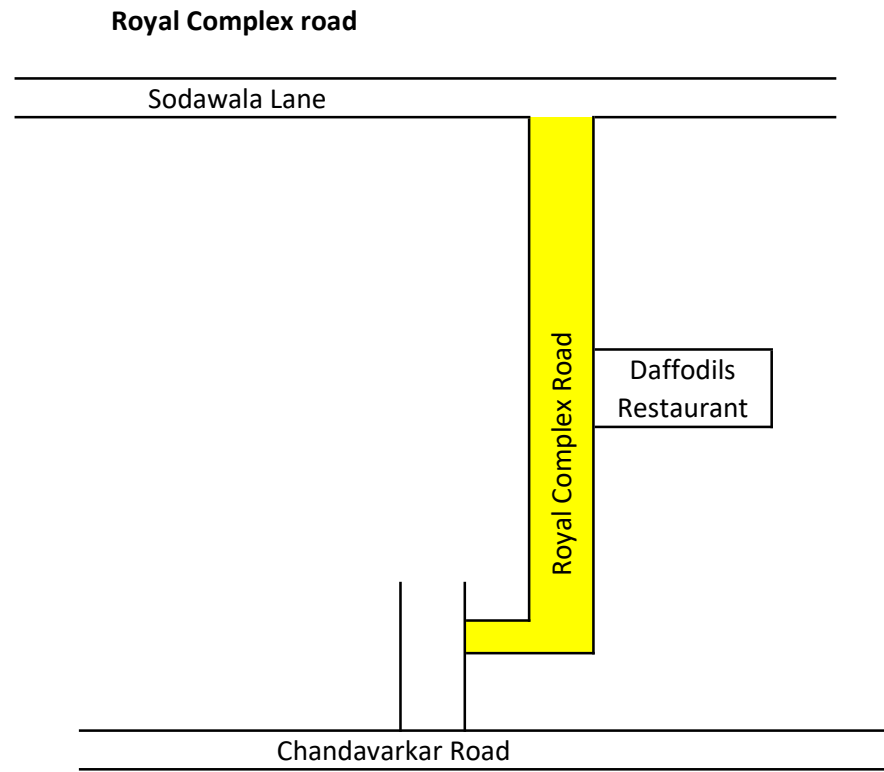
Note- Sketch not to scale

Road from Derasar to Dead End



Starting point	End point
Yogi Nagar road	Derasar

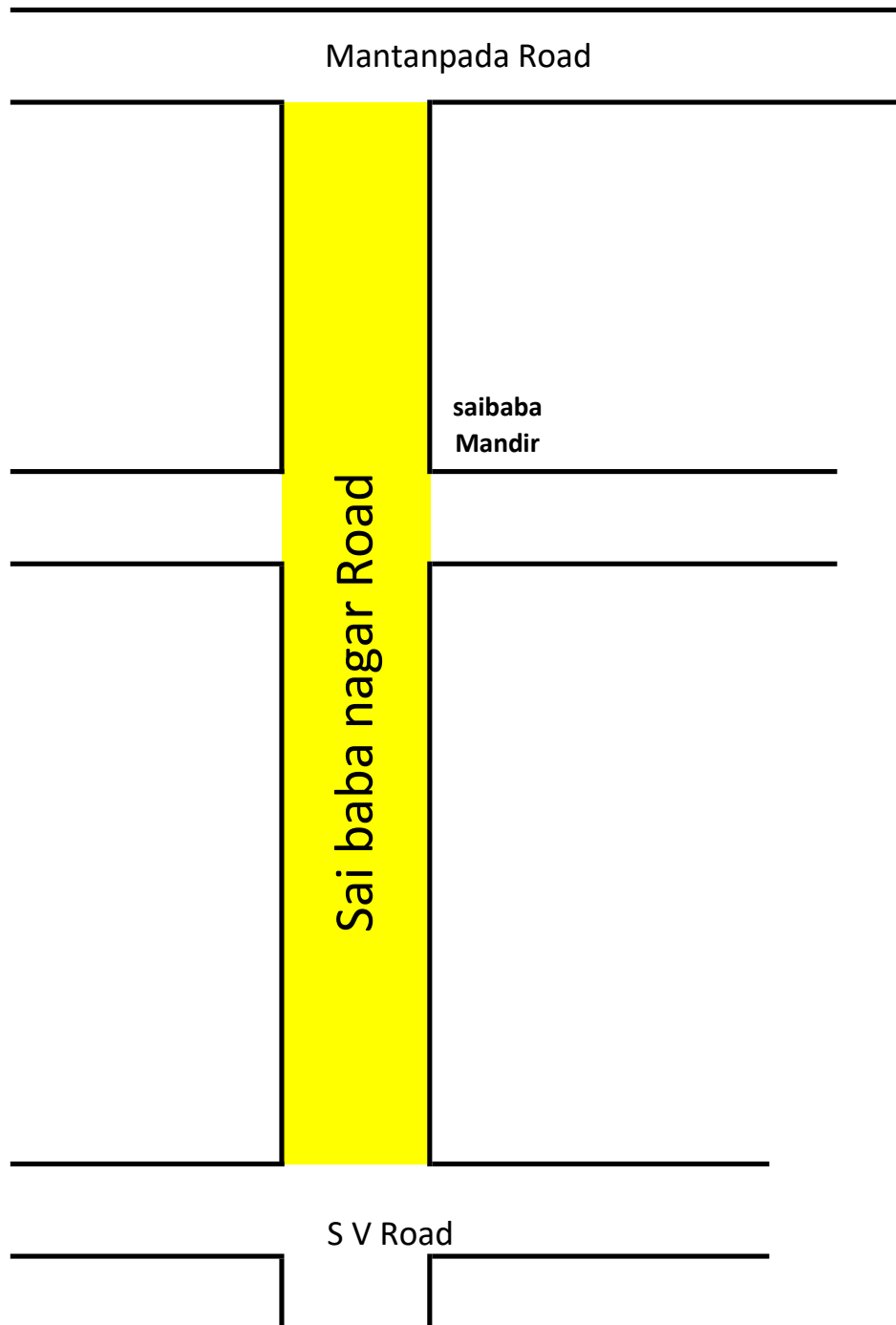
Note- Sketch not to scale



Starting point	End point
Yogi Nagar road	Derasar

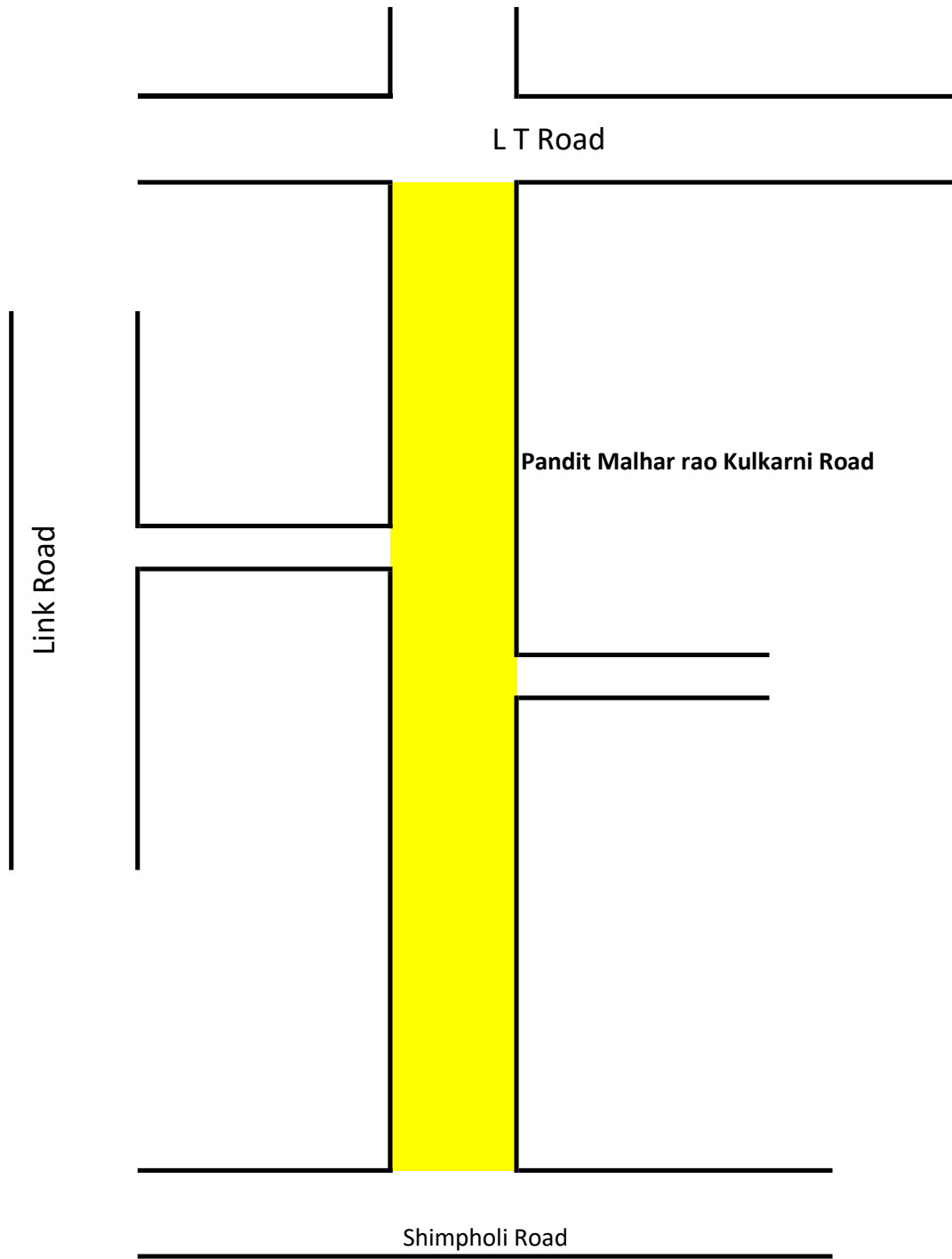
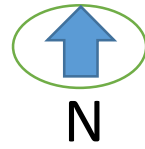
Note- Sketch not to scale

Name of Road- saibaba Nagar Road, Borivali (W)



Name of Road:- Saibaba Nagar Road, Borivali (W)	
Starting point	End point
Mantanpada Road	S V Road

Name of Road- Pandit Malharao Kulkarni Road, Borivali (W)

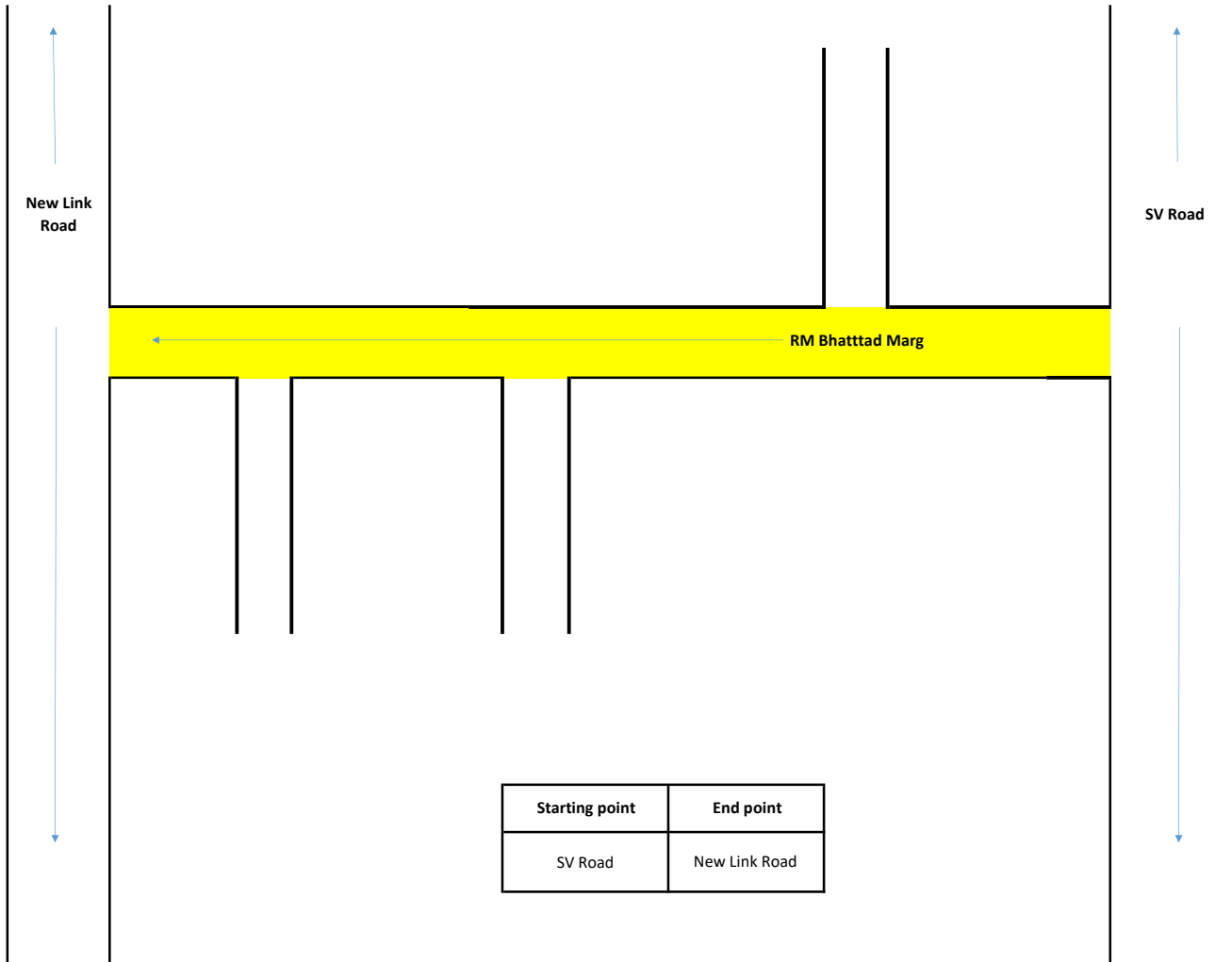


Name of Road:- Pandit Malharao Kulkarni Road, Borivali (W)	
Starting point	End point
L T Road	Shimpholi Road

TPS 1st road (RM Bhattad Road) Side Strip

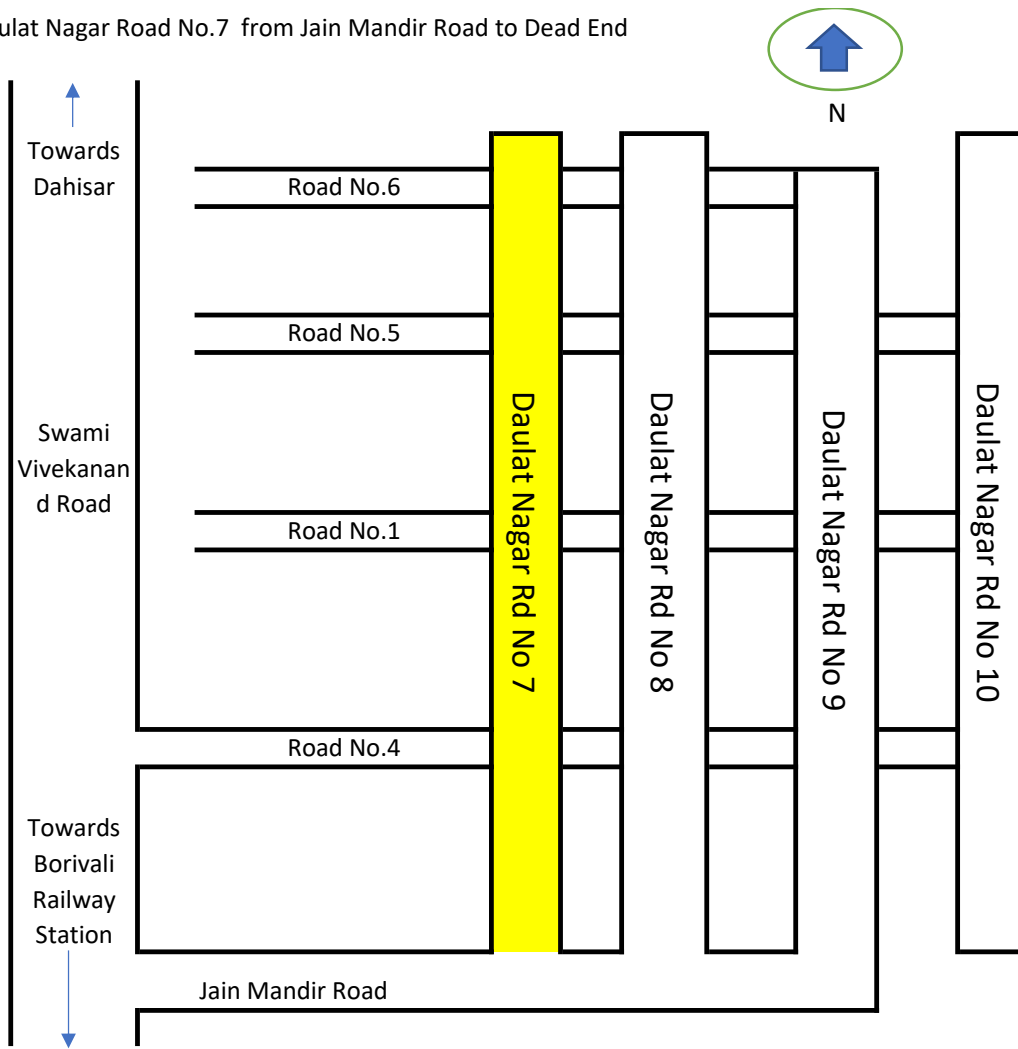


N



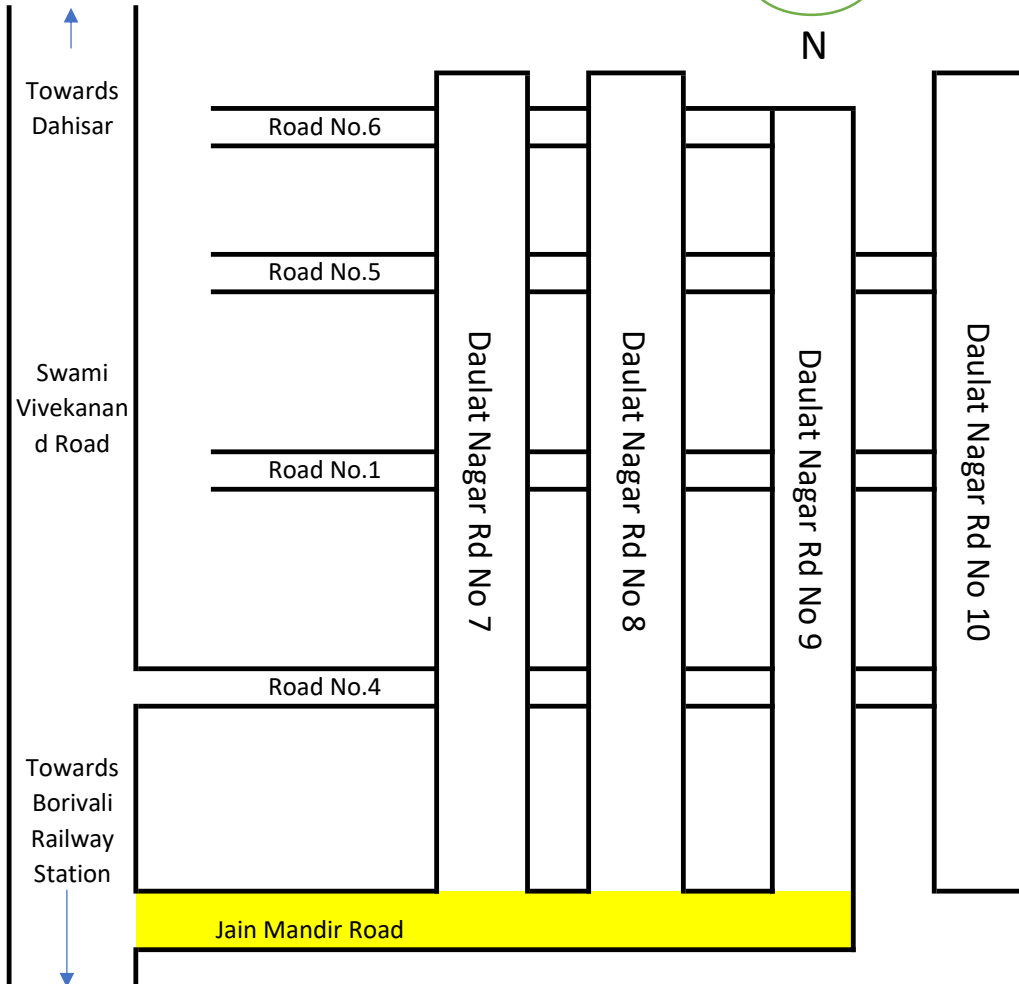
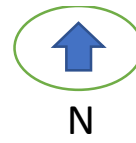
Note- Sketch not to scale

Daulat Nagar Road No.7 from Jain Mandir Road to Dead End



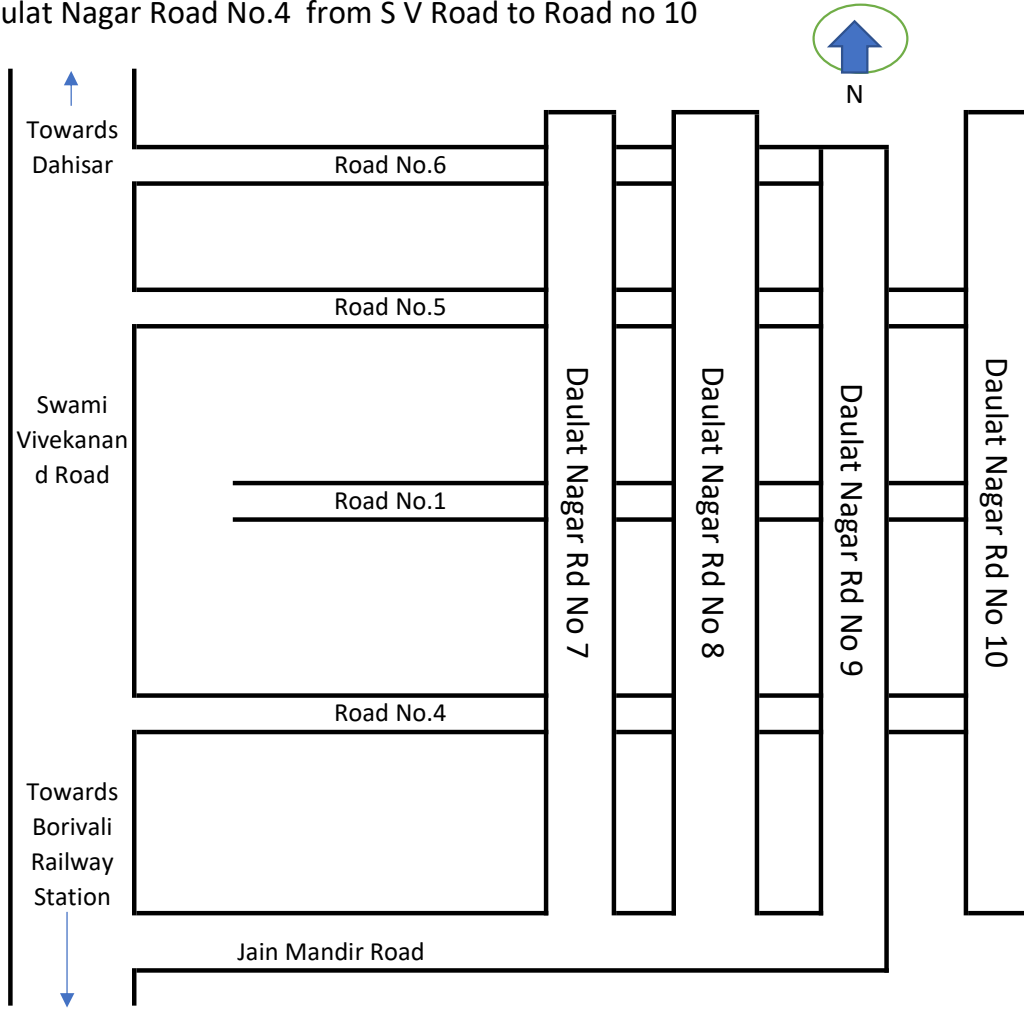
Starting	End point
Jain Mandir Road	Dead End

Jain Mandir Road, Daulat Nagar from S V Road to Road no 9



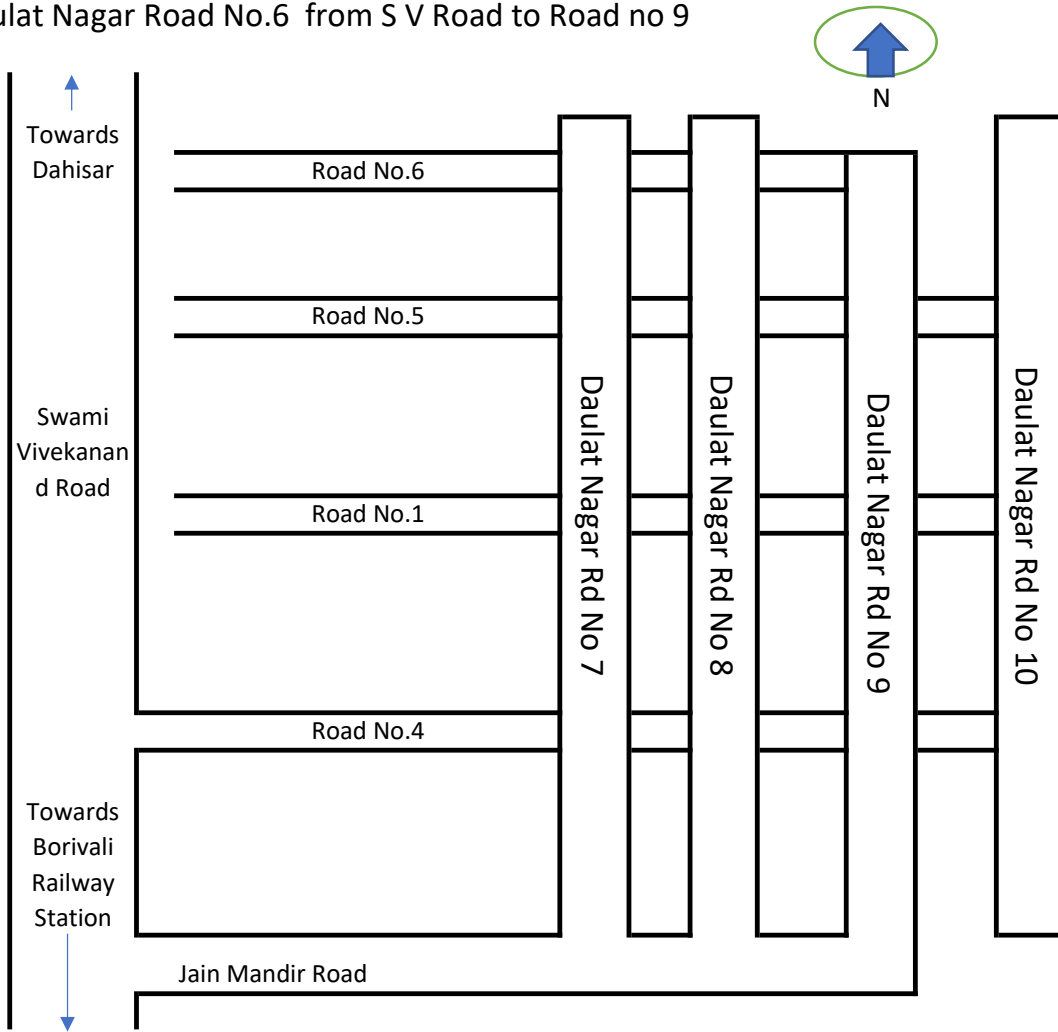
Starting	End point
S V Road	Road no 9

Daulat Nagar Road No.4 from S V Road to Road no 10



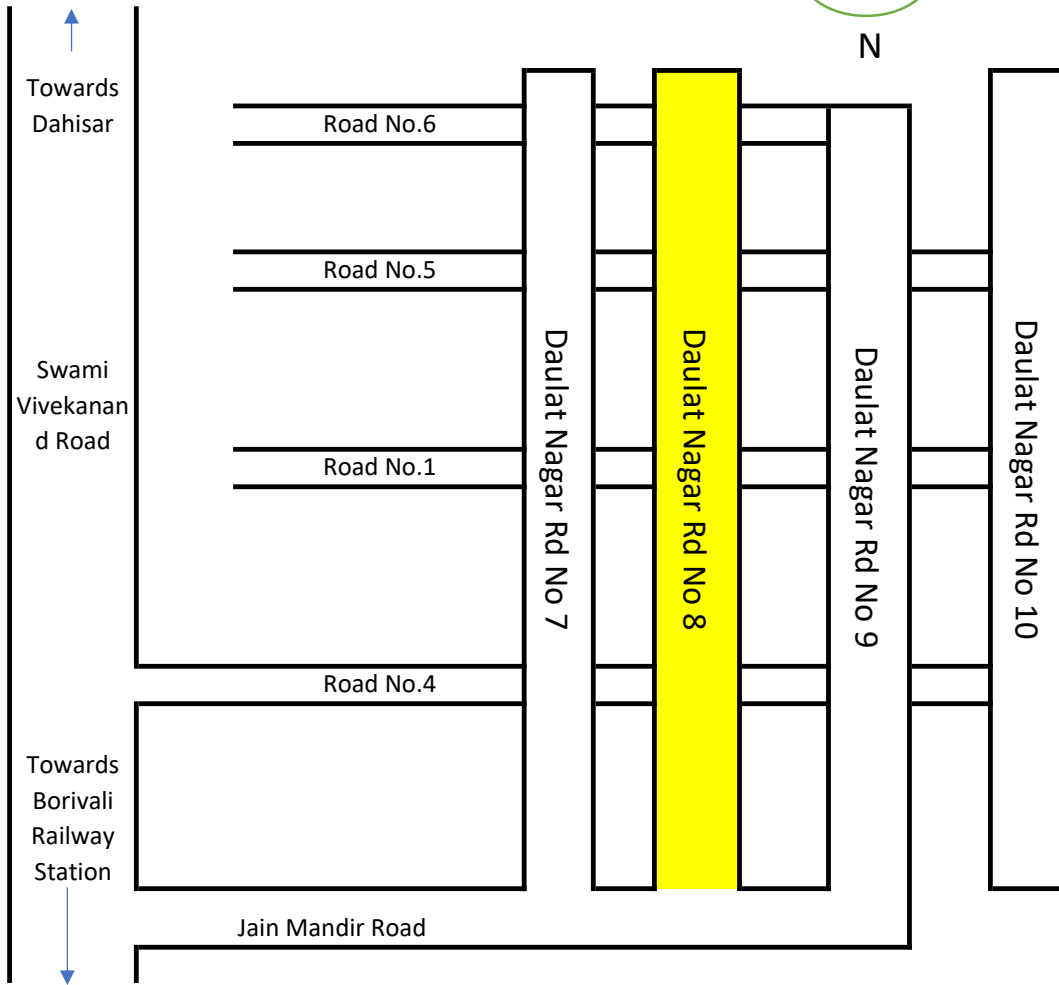
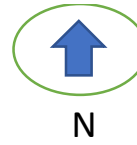
Starting point	End point
S V Road	Road no 10

Daulat Nagar Road No.6 from S V Road to Road no 9



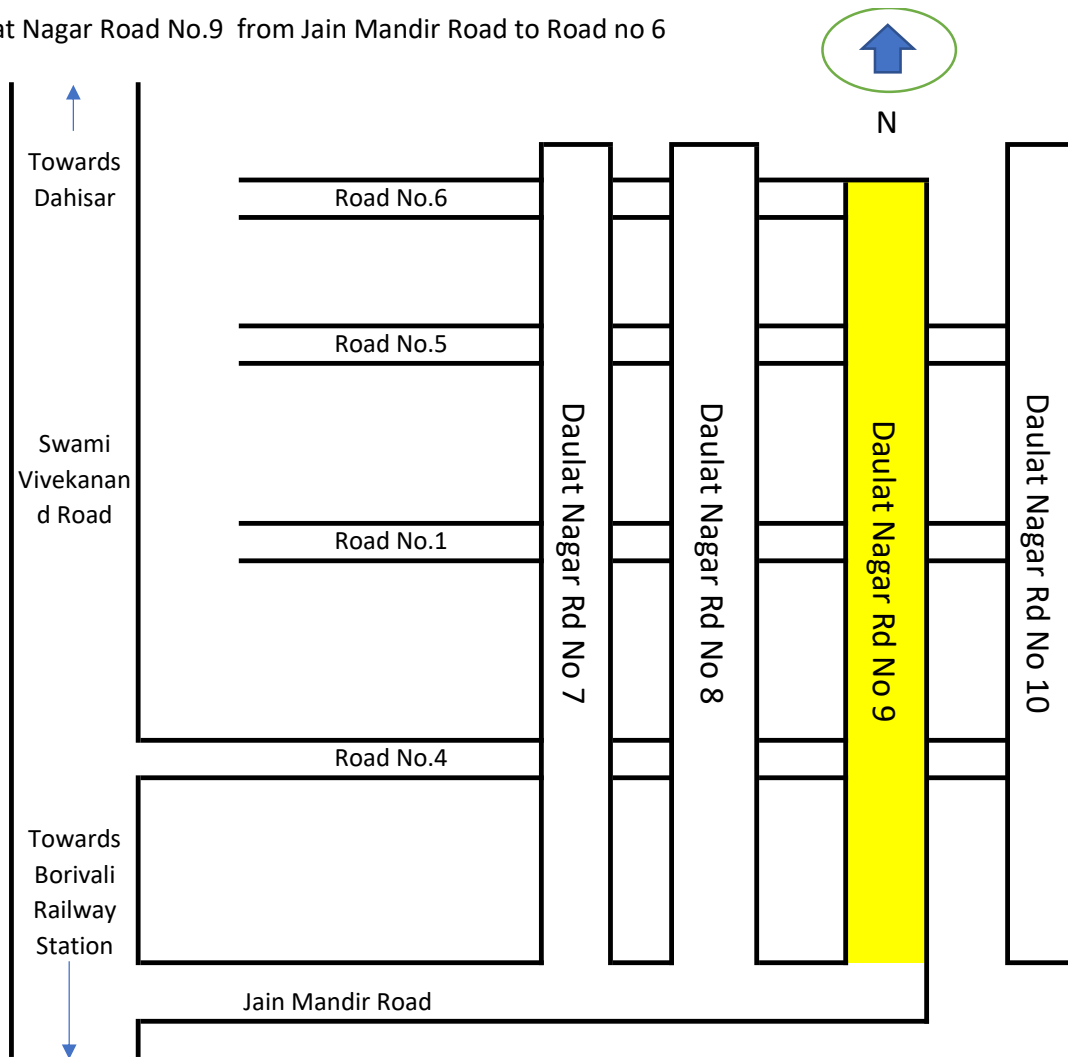
Starting point	End point
S V Road	Road no 9

Daulat Nagar Road No.8 from Jain Mandir Road to Dead



Starting point	End point
Jain Mandir Road	Dead End

Daulat Nagar Road No.9 from Jain Mandir Road to Road no 6



Starting point	End point
Jain Mandir Road	Road no 6



THOMAS D'SILVA RD

(B)

SUBWAY

L.T. ROAD

FROM RANCHHOD DAS ROAD

TO DAHISAR SUBWAY,

DAHISAR (WEST)

RAGHUNATH MHATRE ROAD

A-B LENGTH :- 1075 mtr

WIDTH :- 19.40mtr



DAMODAR MHATRE ROAD

Atmaram Mhatre Road

L.T. ROAD

BALKRISHNA TAWDE RD

DEEPA BAR

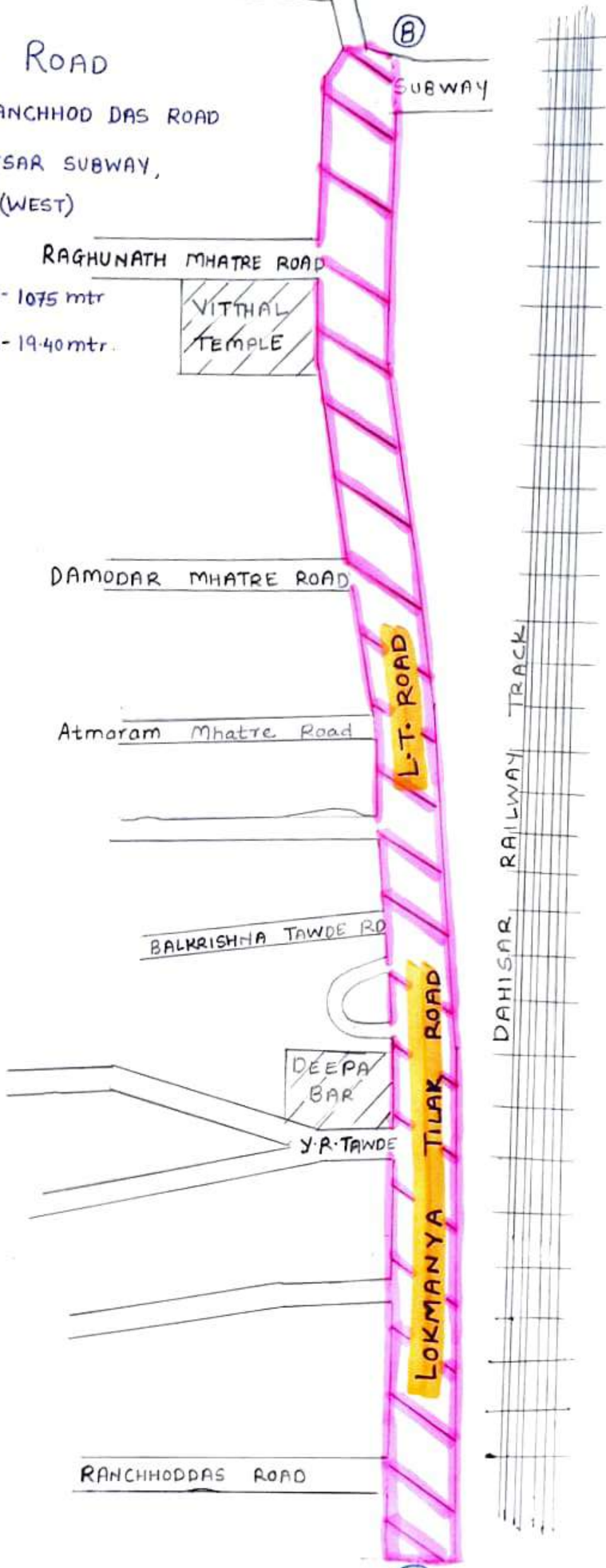
Y.R. TAWDE

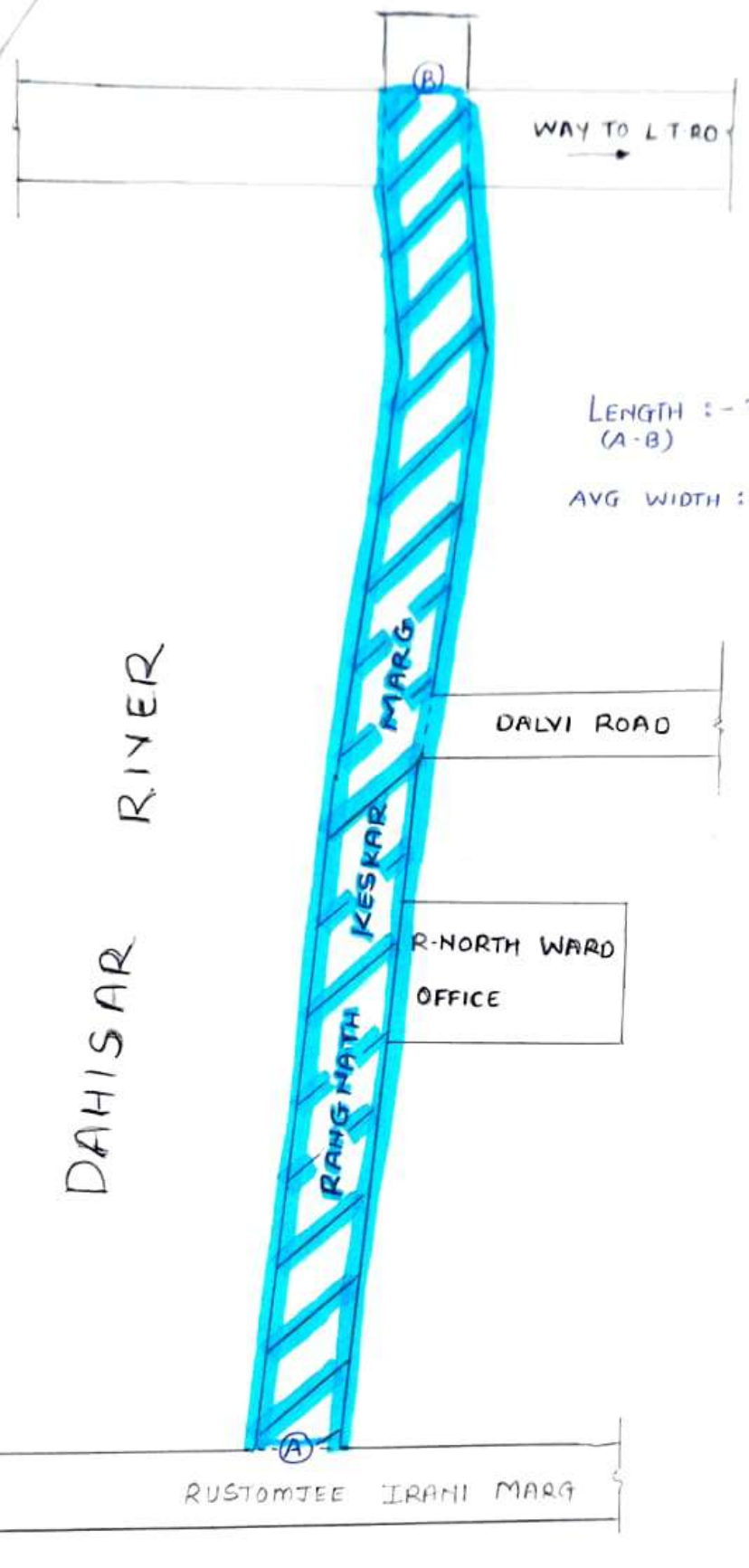
LOKMANYA TILAK ROAD

RANCHHODDAS ROAD

(A)

DAHISAR RAILWAY TRACK





LENGTH :- 750.00 mtr
(A-B)

AVG WIDTH :- 16.40 mtr

DAHISAR RIVER

WAY TO L.T. RD

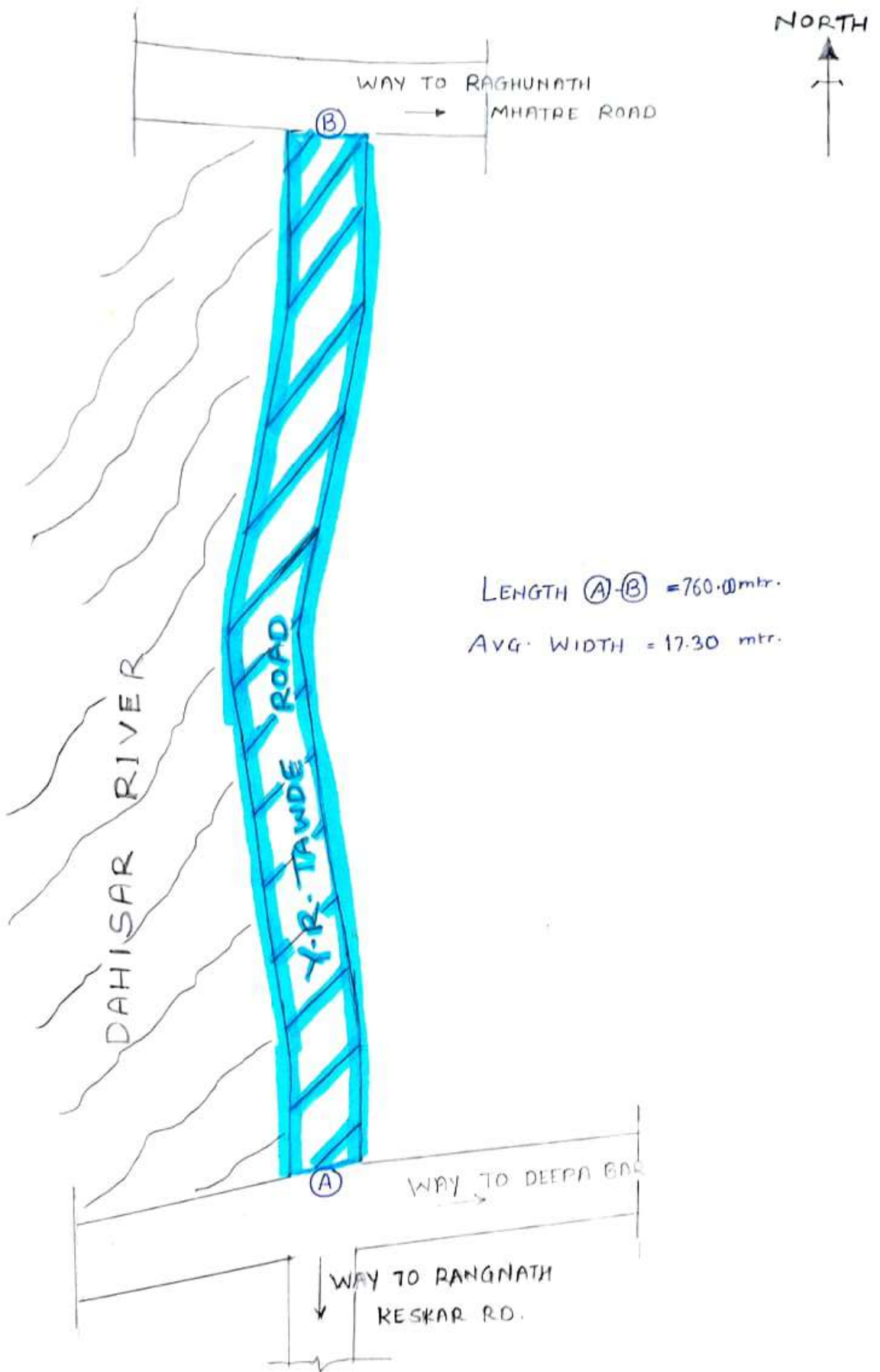
DALVI ROAD

R-NORTH WARD OFFICE

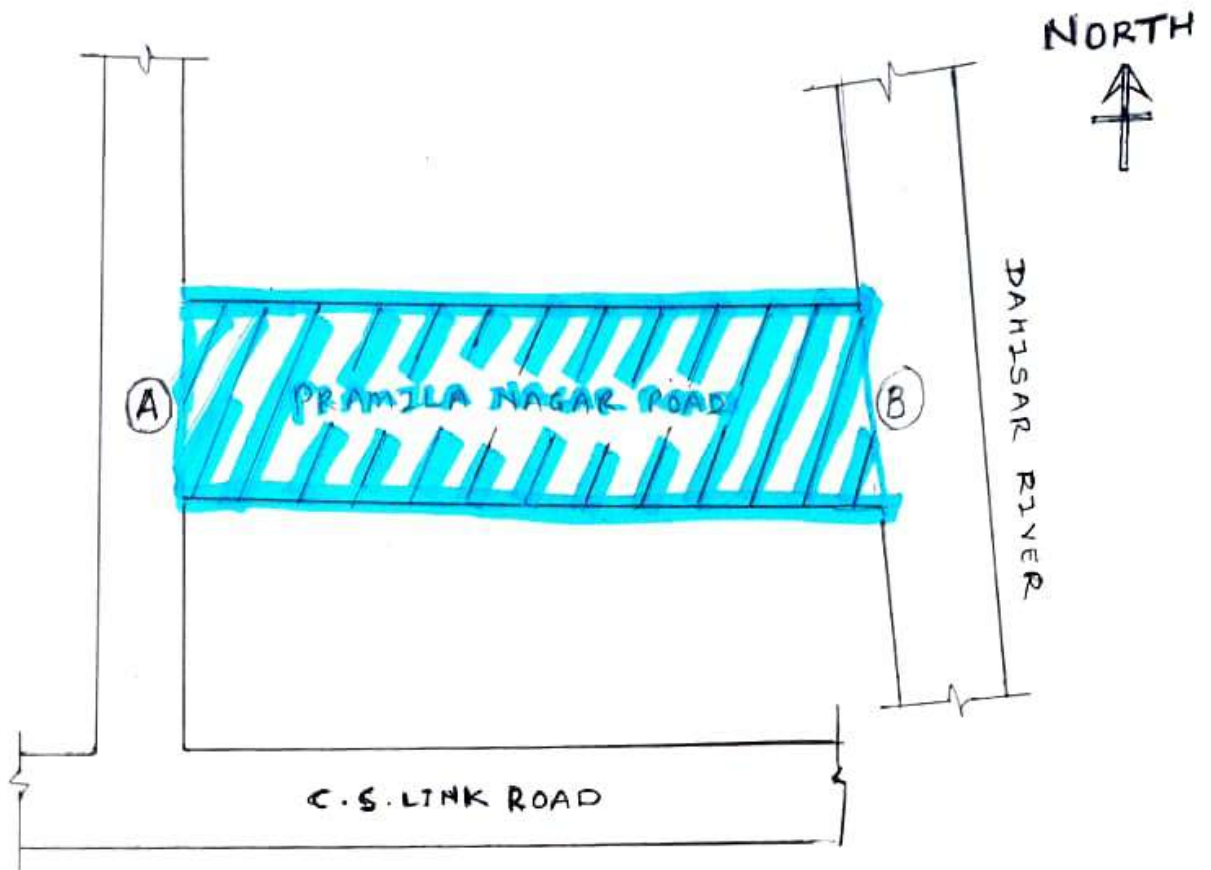
RUSTOMJEE IRANI MARG

RANGNATH KESKAR MARG

RANGNATH KESKAR MARG, DAHISAR WEST.



Y. R. TAWDE ROAD, DAHISAR WEST.



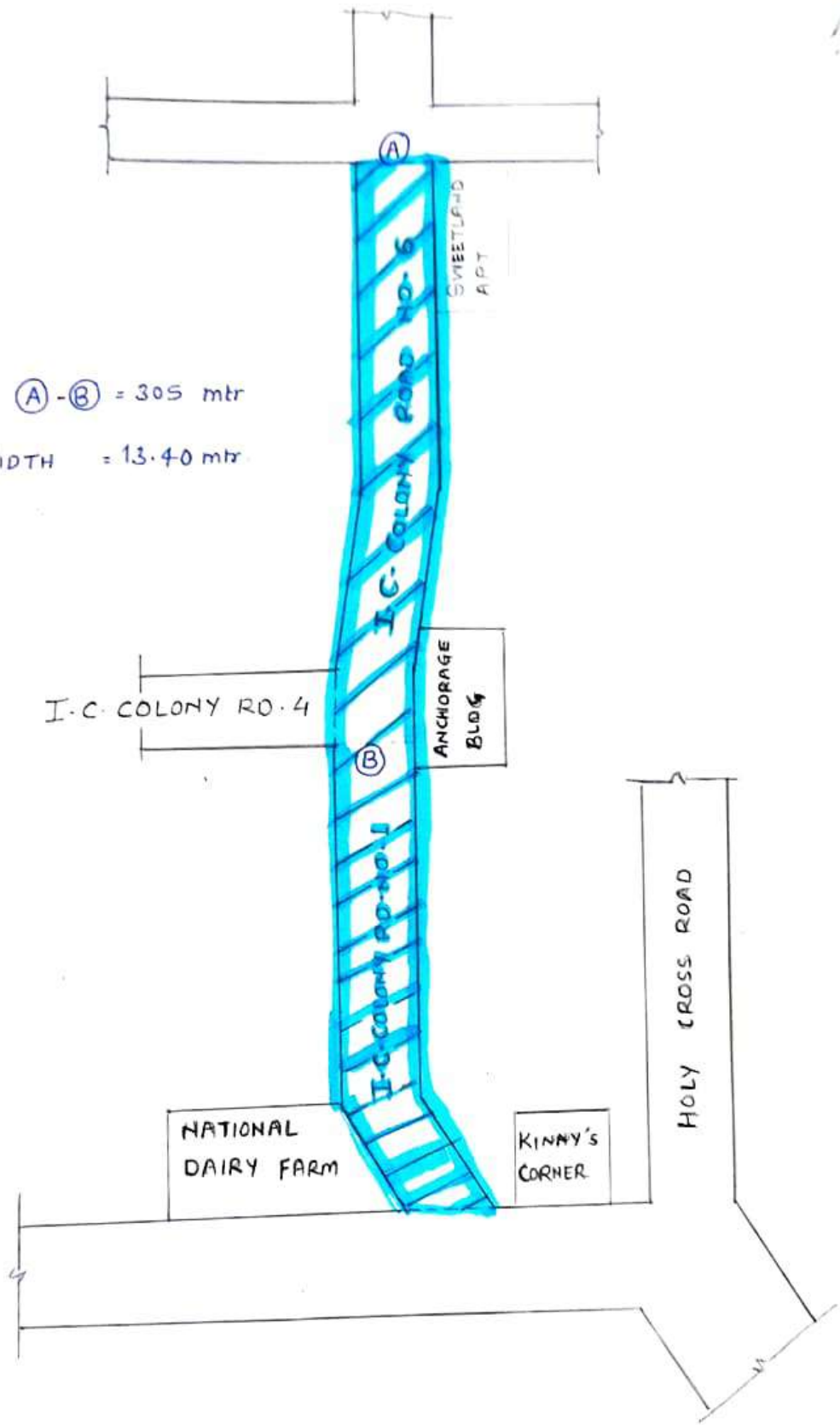
LENGTH A-B = 165 mtr
AVERAGE WIDTH = 12.0 mtr

PRAMILA NAGAR ROAD, DAHISAR WEST

NORTH



LENGTH (A)-(B) = 305 mtr
AVG. WIDTH = 13.40 mtr



I.C. COLONY ROAD NO. 06
FROM ANCHORAGE BLDG TO SWEETLAND APT.



I.C. COLONY CROSS ROAD No. 6

A-B LENGTH :- 185 mtr
WIDTH :- 13.40 mtr
C-D LENGTH :- 130 mtr
WIDTH :- 14.50 mtr

SILVA CROFT BLDG

AADHUNIK GREENS BLDG

UNITY HOUSE BUNGLOW

(A)

I.C. COLONY ROAD NO. 02

(B)

PRIYA BUNGLOW

I.C. COLONY ROAD NO. 03

St. No. (03) PRIYA BUNGLOW, I.C. COLONY RD. NO. 02,

FROM AADHUNIK GREENS BLDG. TO PRIYA BUNGLOW

(04) SILVERINE APARTMENT, I.C. COLONY RD. NO. 03,

FROM CHHEDA APARTMENT TO SILVA CROFT

BUILDING

CHHEDA APARTMENT

IC COLONY CROSS RD NO. 3

(D)





I.C. COLONY CROSS ROAD No. 6

A-B LENGTH :- 185 mtr
WIDTH :- 13.40 mtr
C-D LENGTH :- 130 mtr
WIDTH :- 14.50 mtr

SILVA CROFT BLDG

AADHUNIK GREENS BLDG

UNITY HOUSE BUNGLOW

(A)

I.C. COLONY ROAD NO. 02

(B)

PRIYA BUNGLOW

St. No. (03) PRIYA BUNGLOW, I.C. COLONY RD. NO. 02,

FROM AADHUNIK GREENS BLDG. TO PRIYA BUNGLOW

(04) SILVERINE APARTMENT, I.C. COLONY RD. NO. 03,

FROM CHHEDA APARTMENT TO SILVA CROFT BUILDING

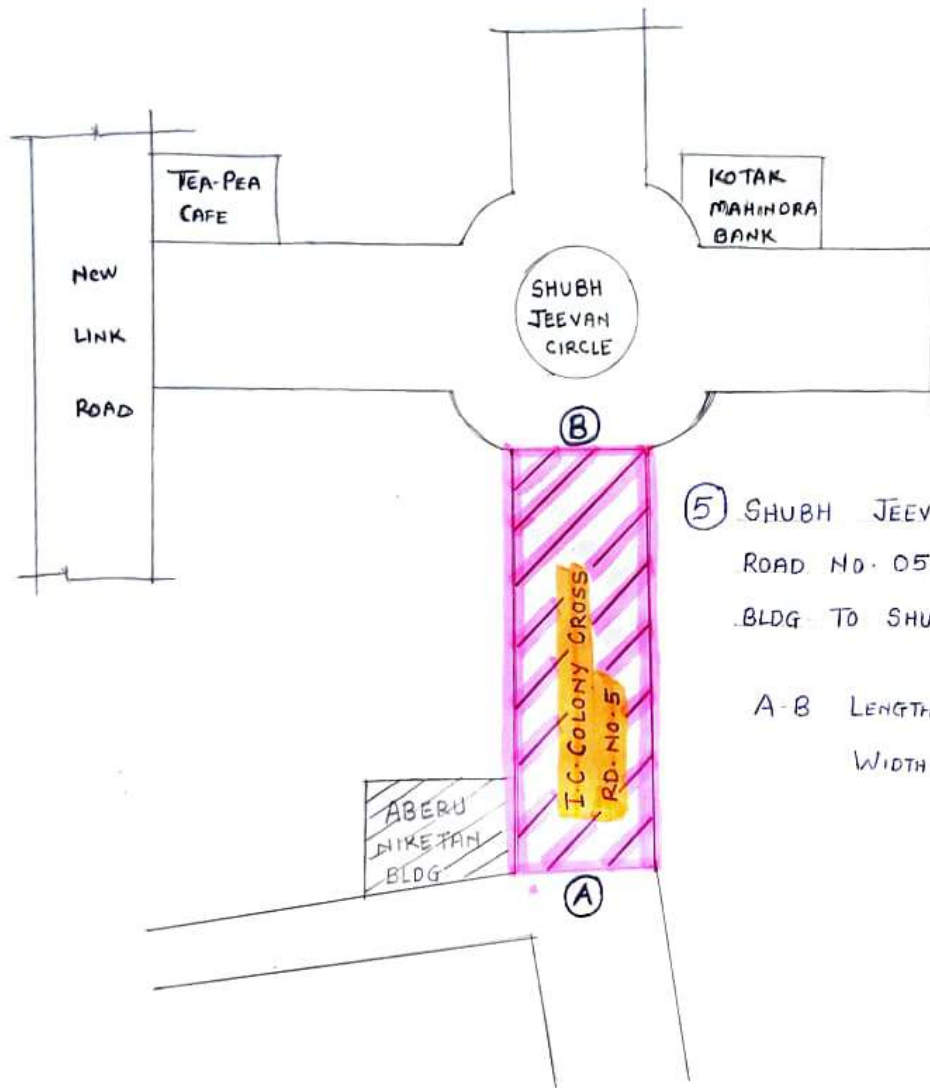
I.C. COLONY ROAD NO. 03

CHHEDA APARTMENT

IC COLONY CROSS RD NO. 3

(D)





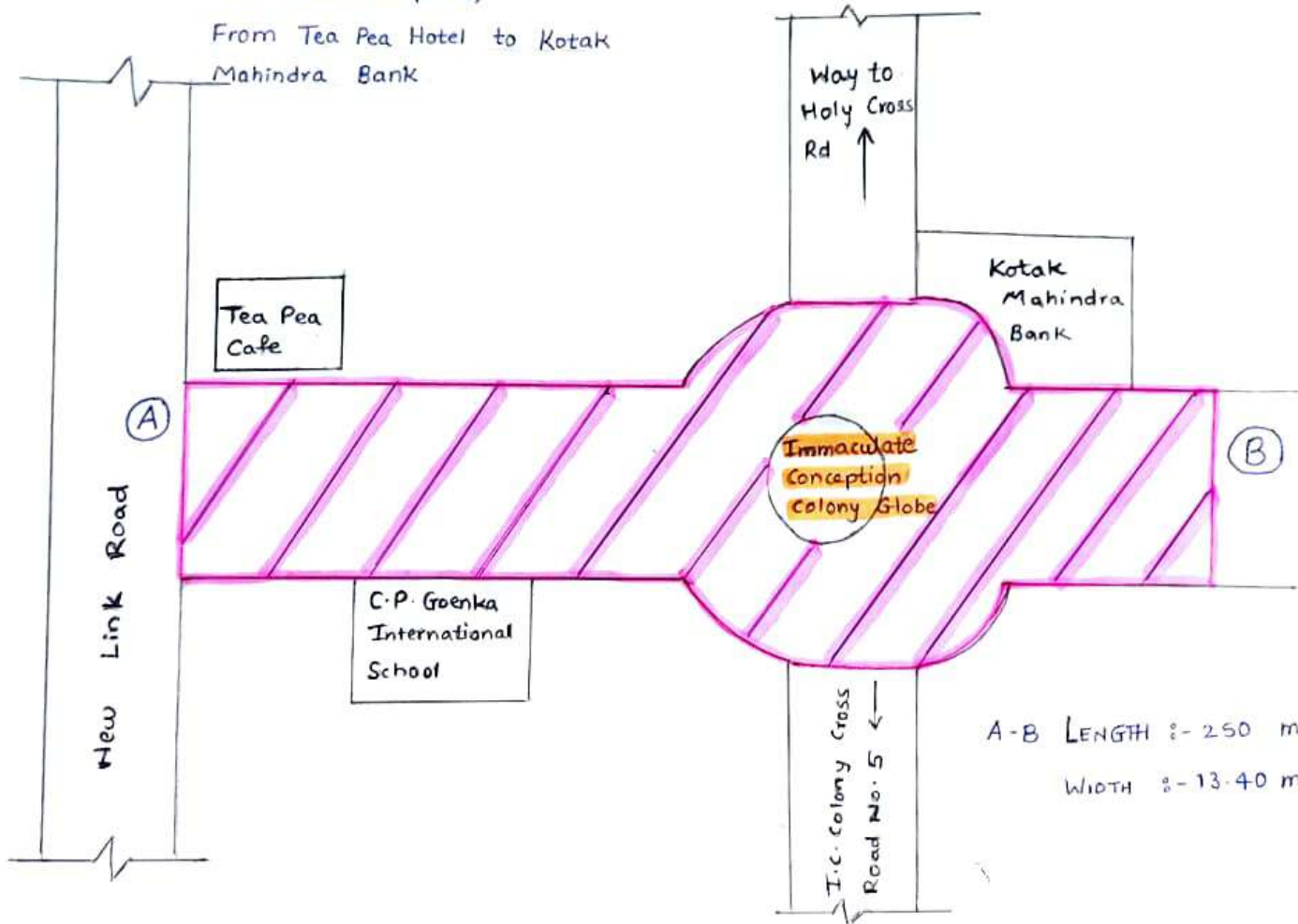
⑤ SHUBH JEEVAN CIRCLE, I.C. COLONY
ROAD NO. 05, FROM ABERU NIKETAN
BLDG TO SHUBH JEEVAN CIRCLE

A-B LENGTH :- 110.00 mtr

WIDTH :- 14.00 mtr

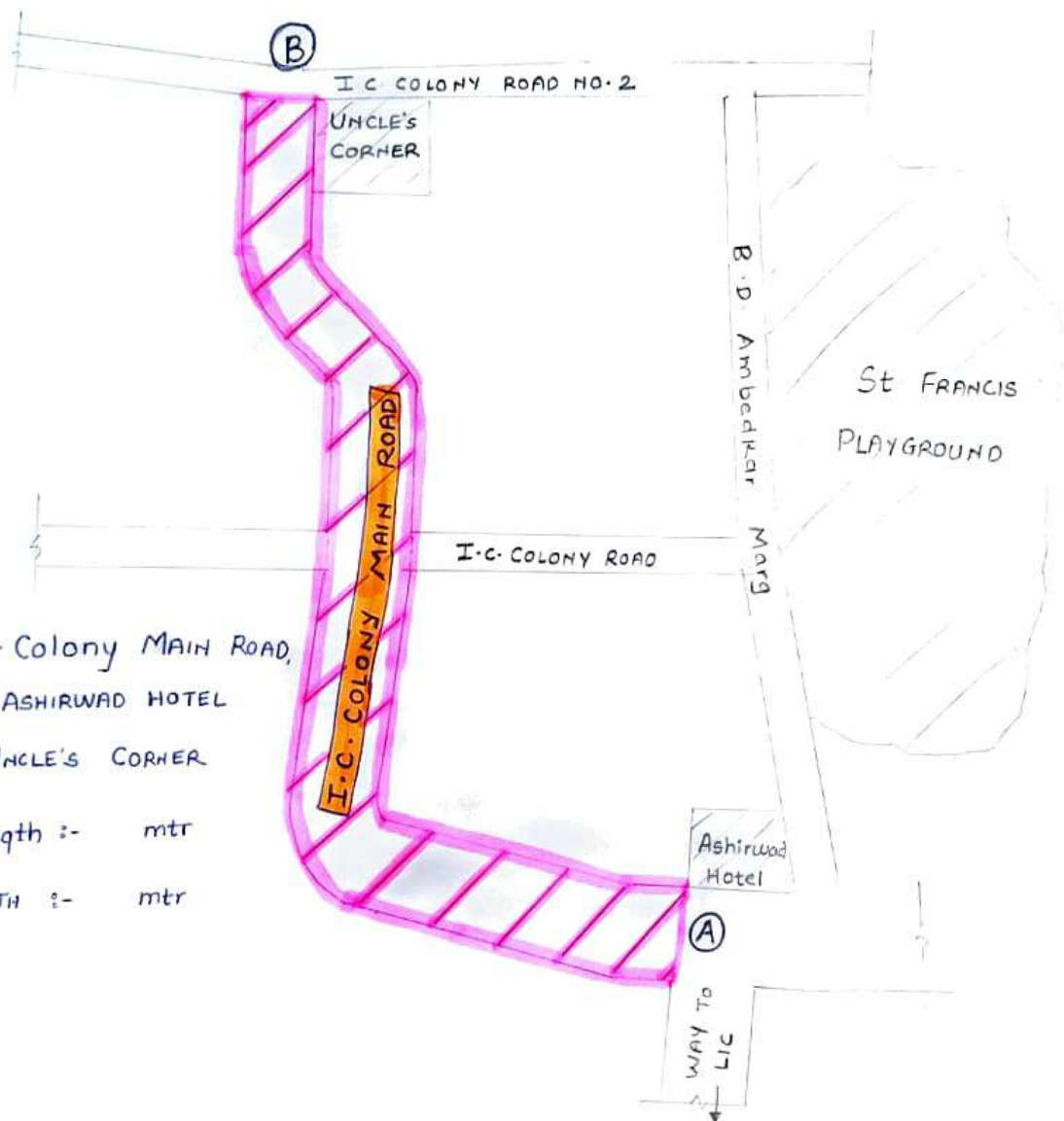
① SHUBH JEEVAN CIRCLE, Holy Cross
ROAD, DAHISAR (WEST)

From Tea Pea Hotel to Kotak
Mahindra Bank



A-B LENGTH :- 250 mtr

WIDTH :- 13.40 mtr



⑧ I.C. Colony MAIN ROAD,
FROM ASHIRWAD HOTEL
TO UNCLE'S CORNER

A-B Length :- mtr
WIDTH :- mtr

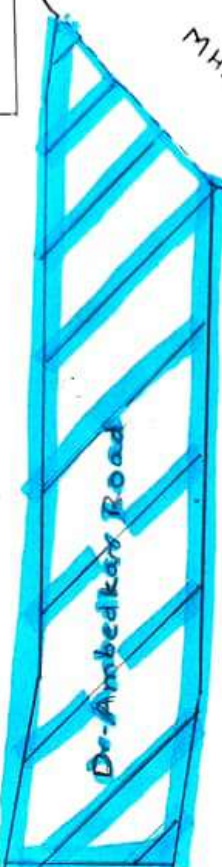
NORTH



MARY
IMACULATE
SCHOOL

LAXMAN

MHATRE
ROAD



Dr. Ambedkar Road

MENEZES
MANOR

LENGTH = 140 mtr


AVG. WIDTH = 18.60 mtr

AUROBINDO / DR. B.R. AMBEDKAR ROAD

FROM MARY IMACULATE SCHOOL TO

MENEZES MANOR, DAHISAR WEST

SANT MIRABAI ROAD



A-B - proposed road

B-C - slum existing on proposed
D.P. road

LENGTH :- 170 mtr.

AVG WIDTH :- 18.30 mtr

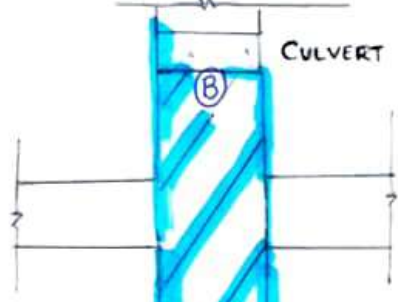
W.E. HIGHWAY

S.N. DUBE ROAD

GAWADE NAGAR ROAD, DAHISAR EAST

TOWARDS VAISHALI NAGAR

NORTH

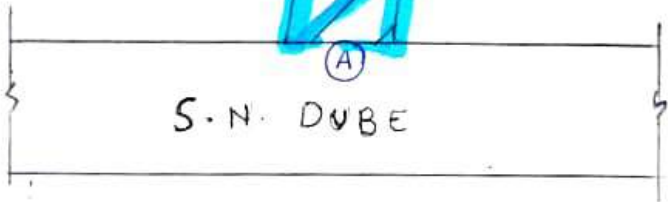


CULVERT

SANT NAMDEV MARG

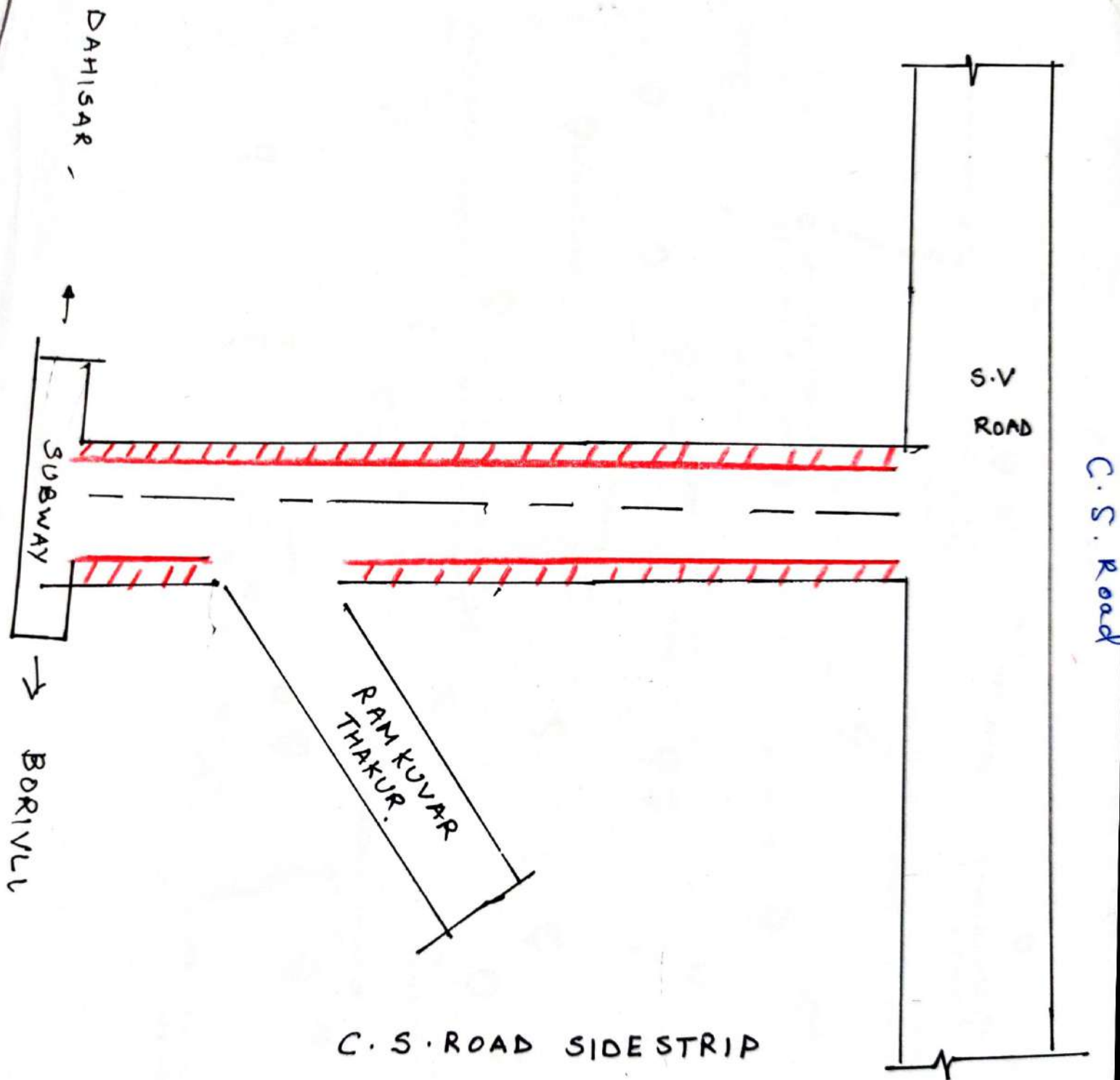
LENGTH (A)-(B) = 390 mtr.

AVG. WIDTH = 13.0 mtr.



S.N. DUBE

SANT NAMDEV MARG, DAHISAR EAST

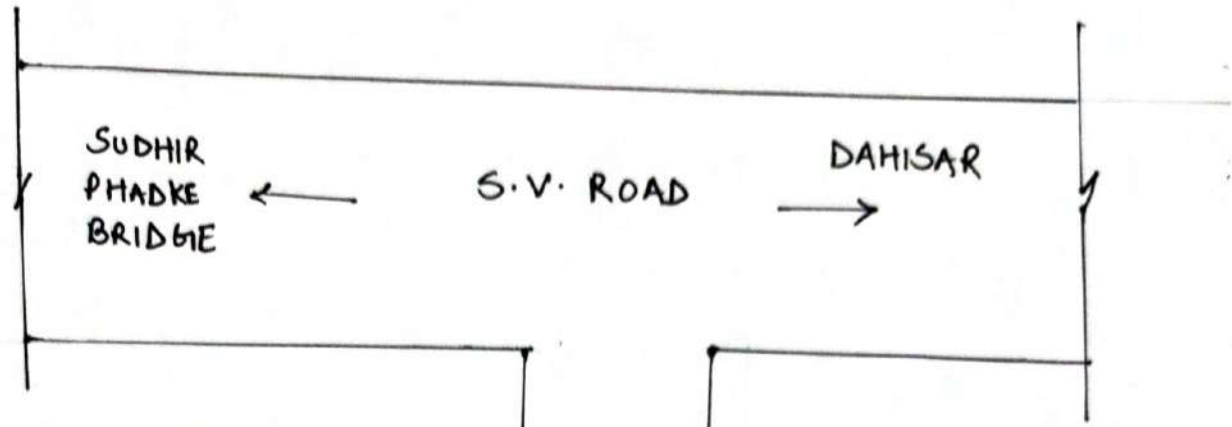


C. S. ROAD SIDESTRIP

LENGTH = 790m.



Width = 2.8m (Avg)

Existing surface = Paverblock.



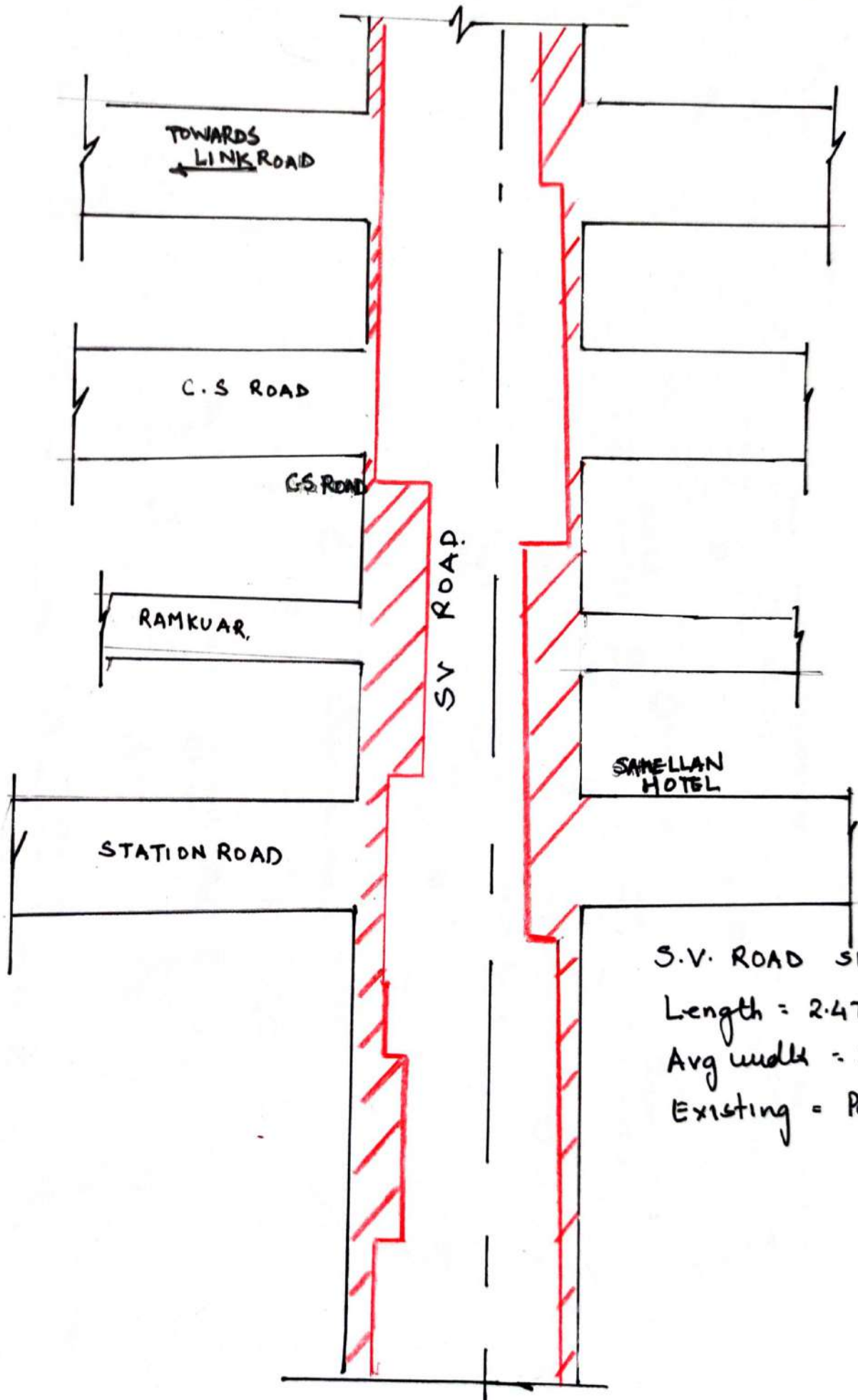
EXISTING ASPHALT
D.N. DUBEY
LENGTH - 175m
AVG WIDTH - 7m.
FLUSH DRAIN

D.N. DUBEY



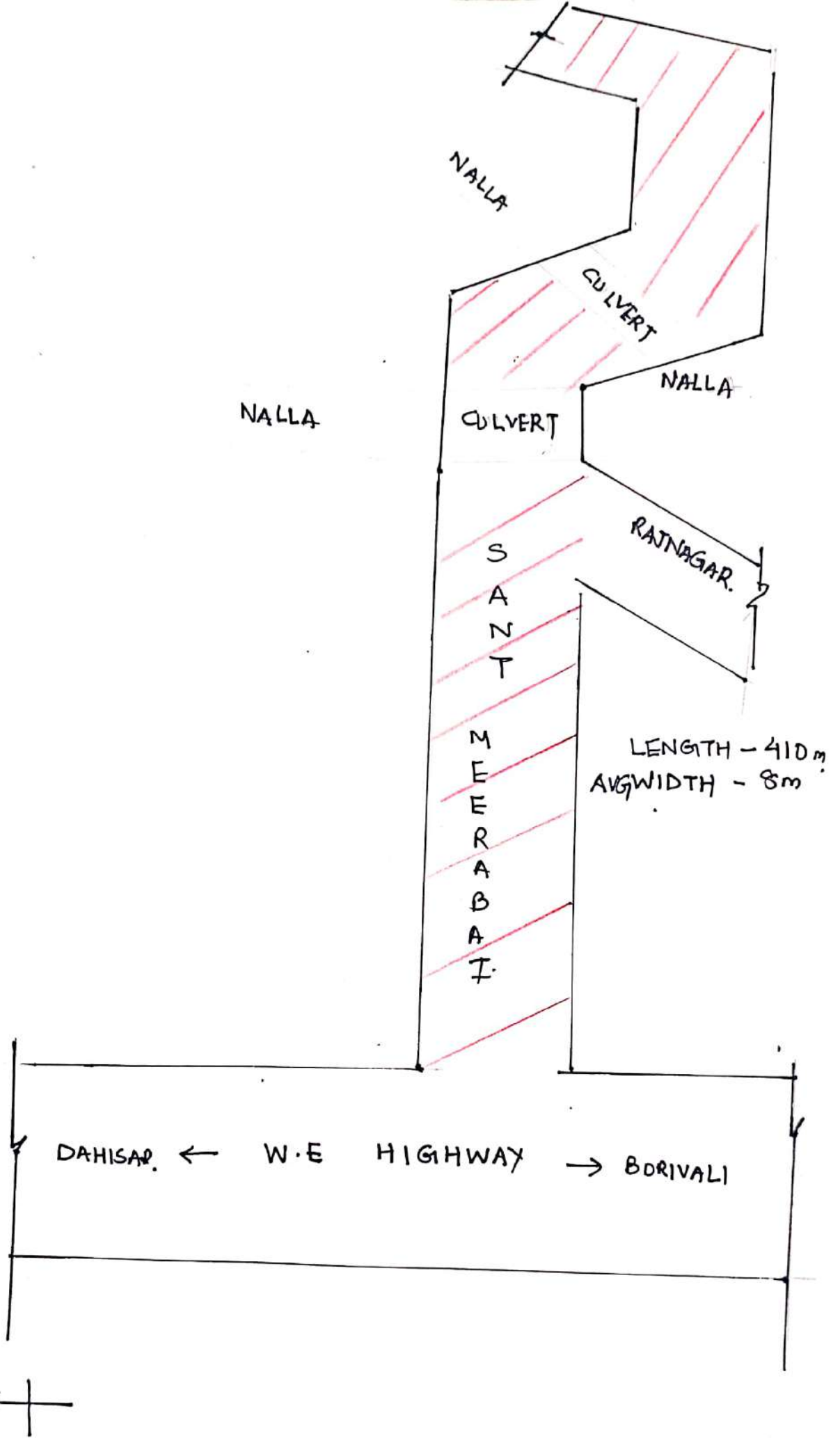
CHANU
BHADWA

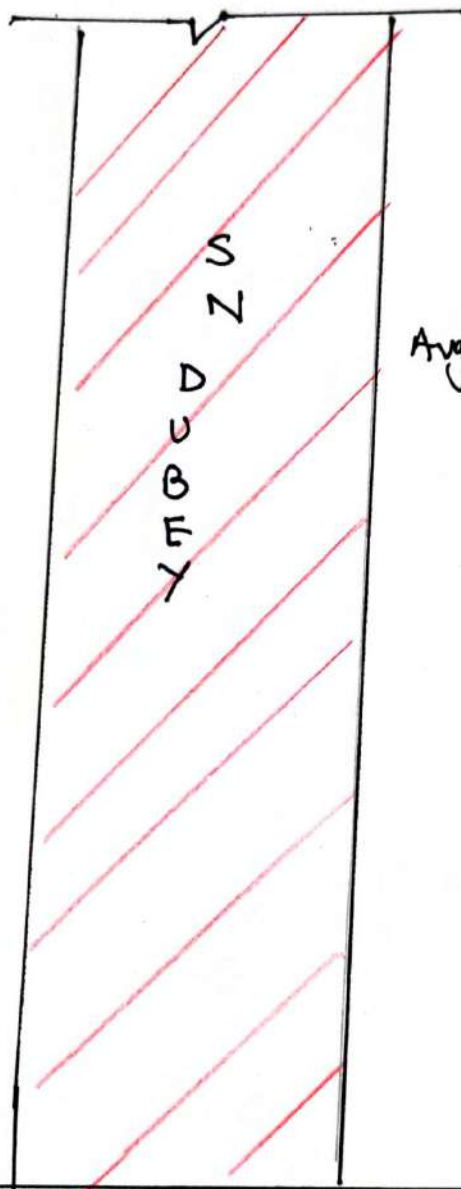

W. E HIGHWAY



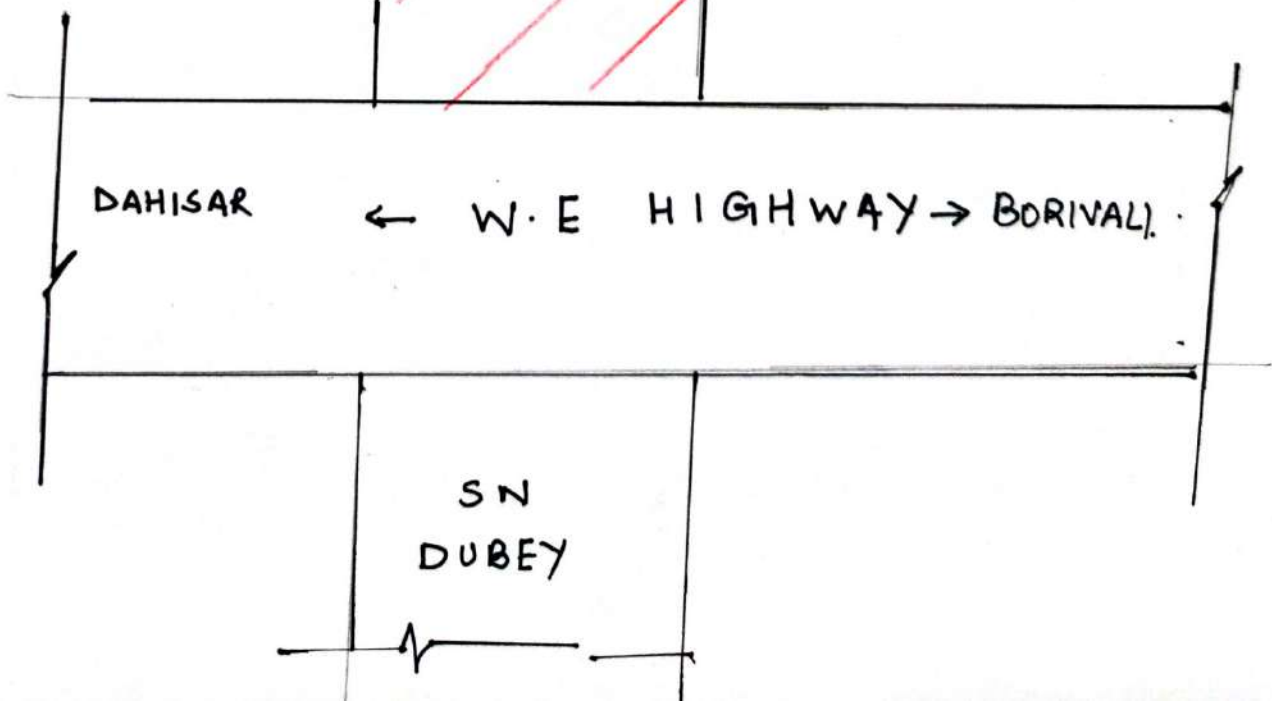
S.V. ROAD SIDESTRIFF
 Length = 2.475 KM
 Avg width = 3m.
 Existing = Partly Pavement
 + Asphalt.

S.V. ROAD

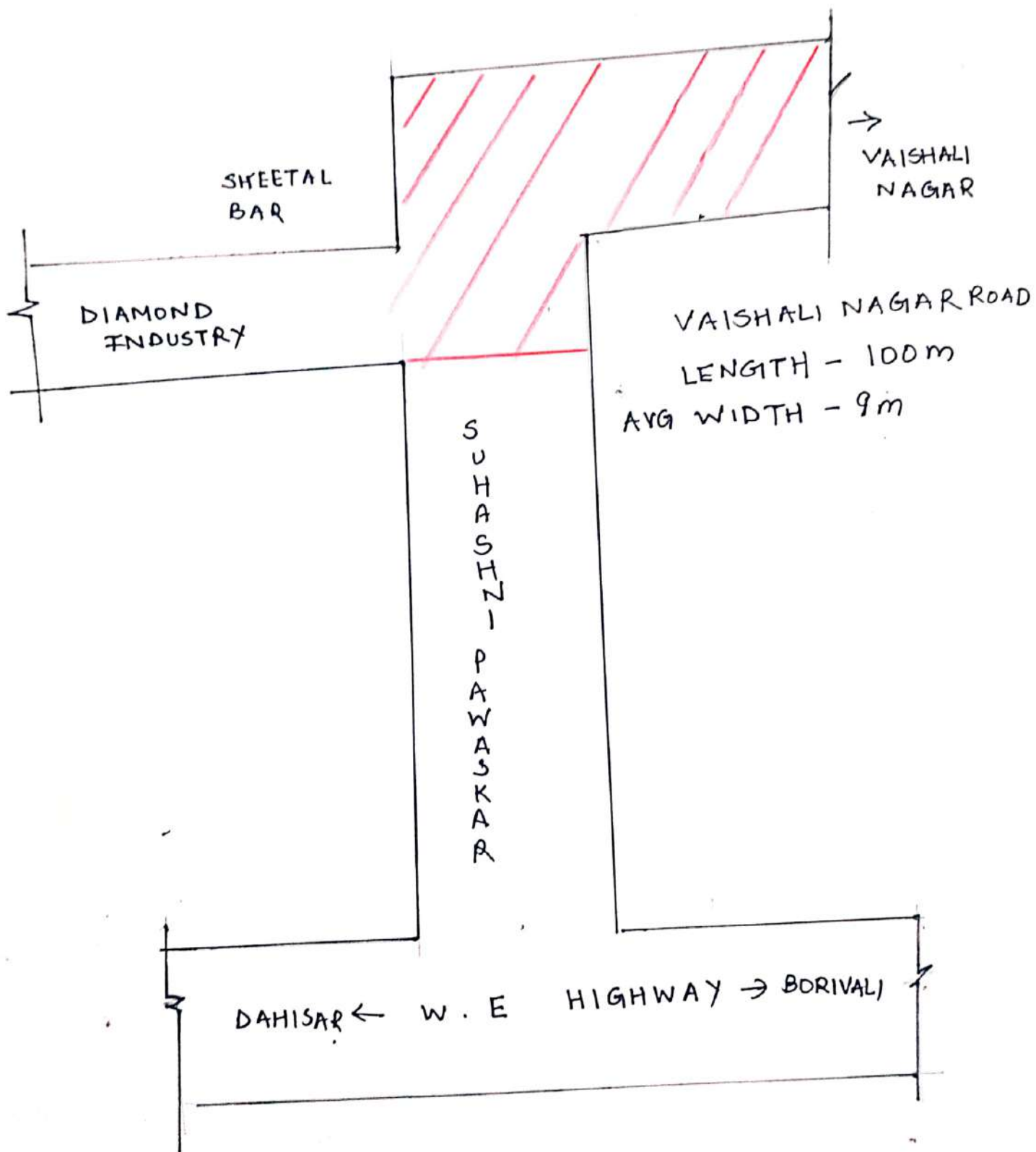


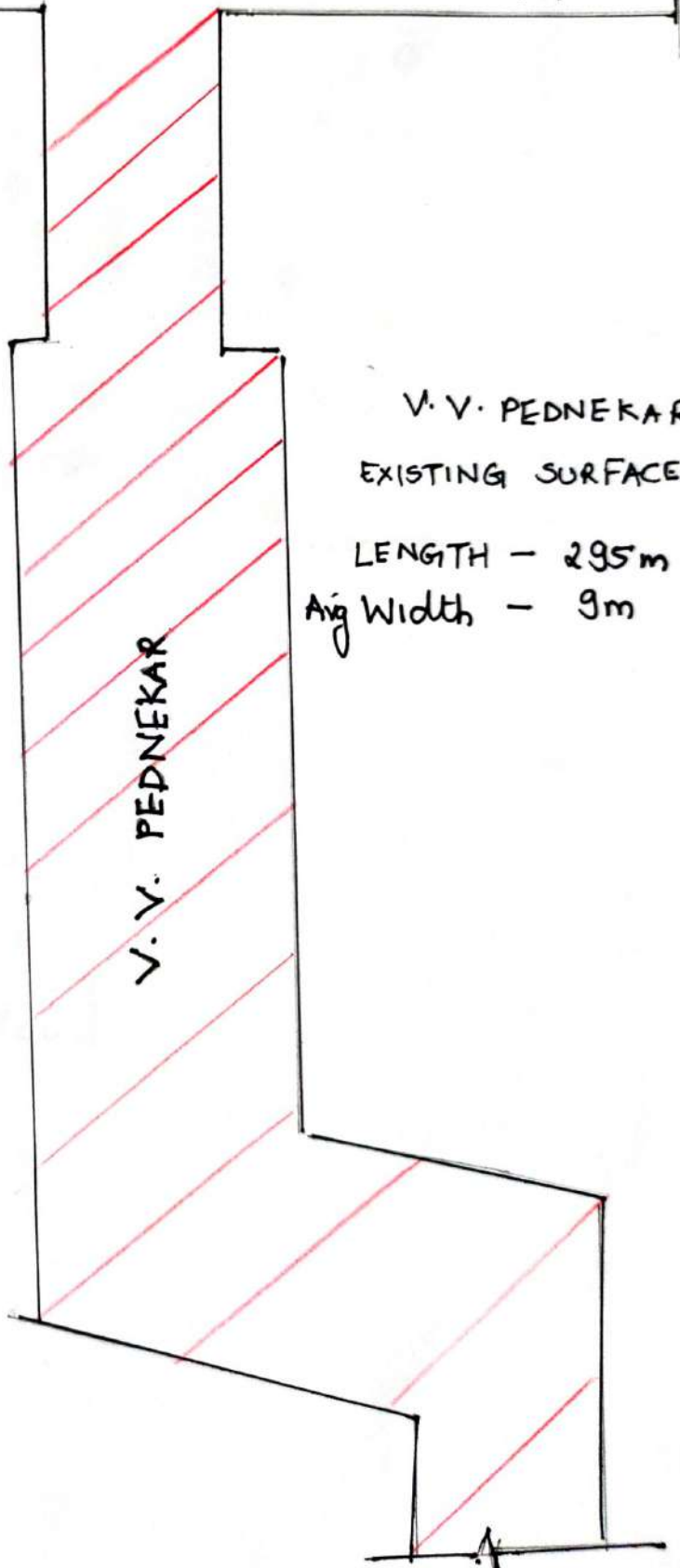
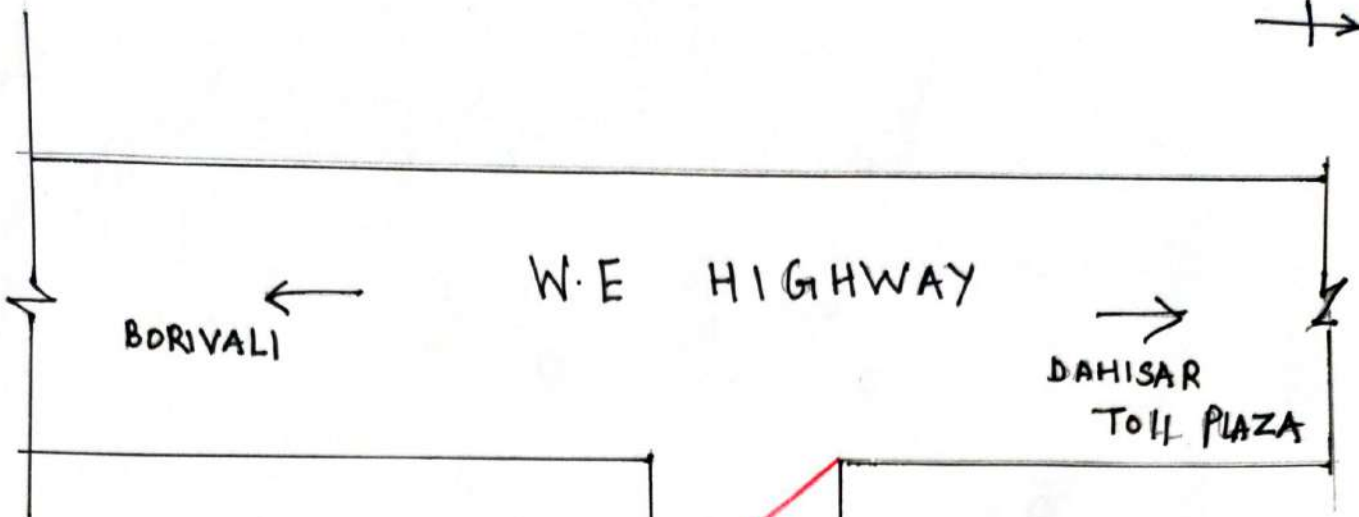


LENGTH - 850m
Avg WIDTH - 13.40m.



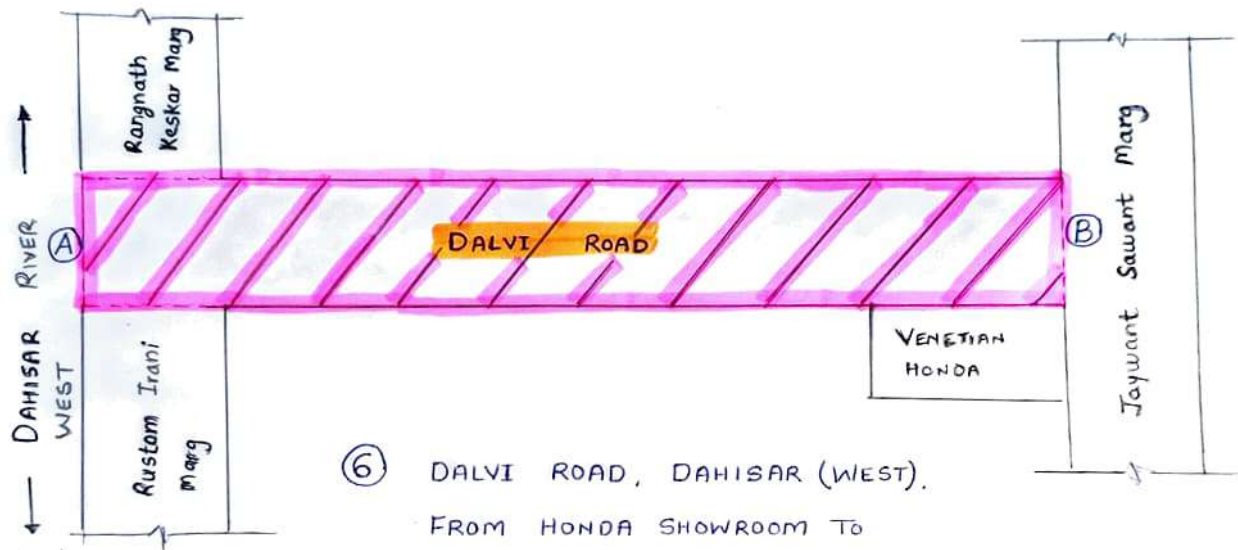
N ↗





V.V. PEDNEKAR
EXISTING SURFACE - ASPH
ALT
LENGTH - 295m
Avg Width - 9m

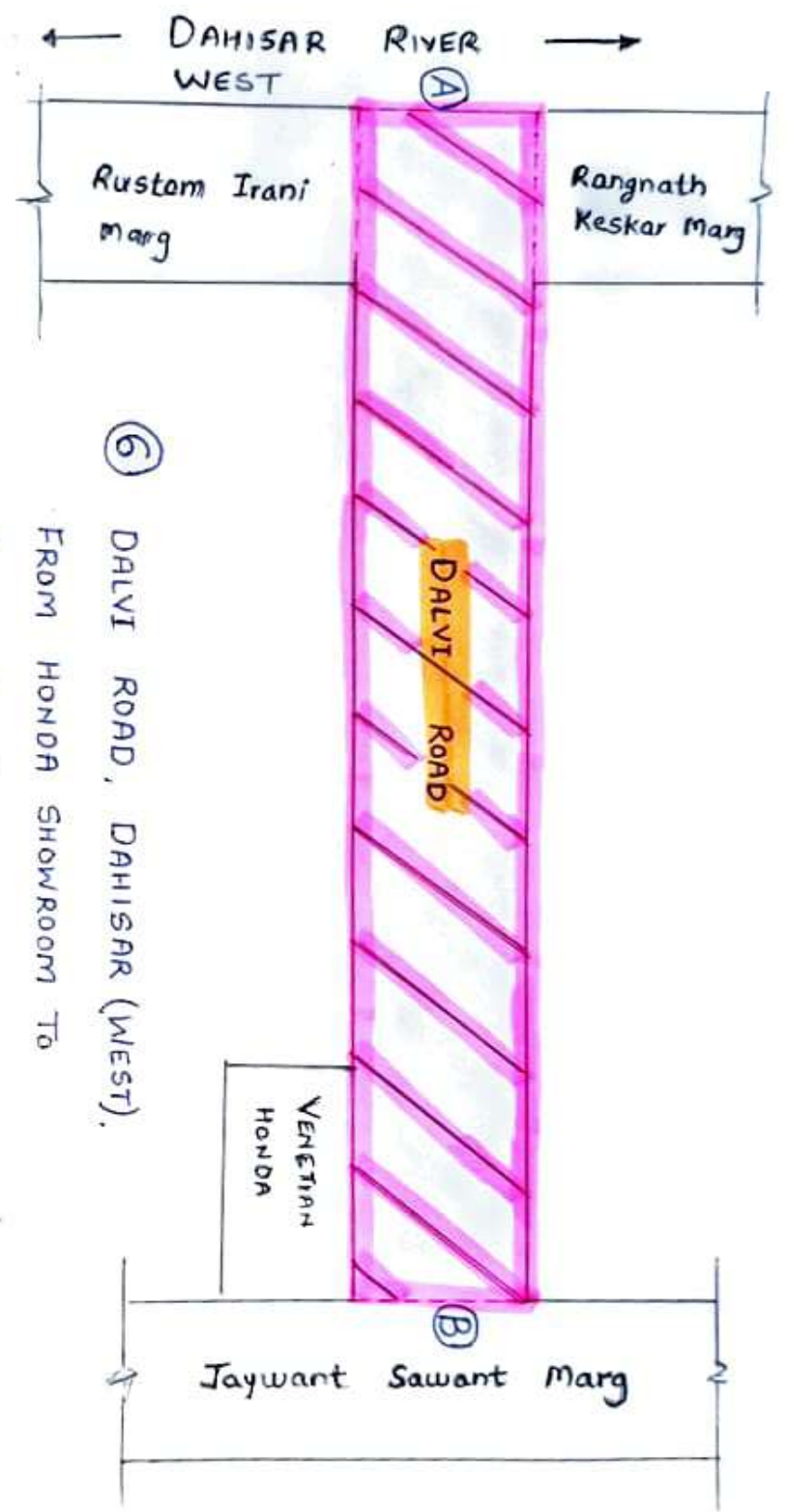
V.V. PEDNEKAR



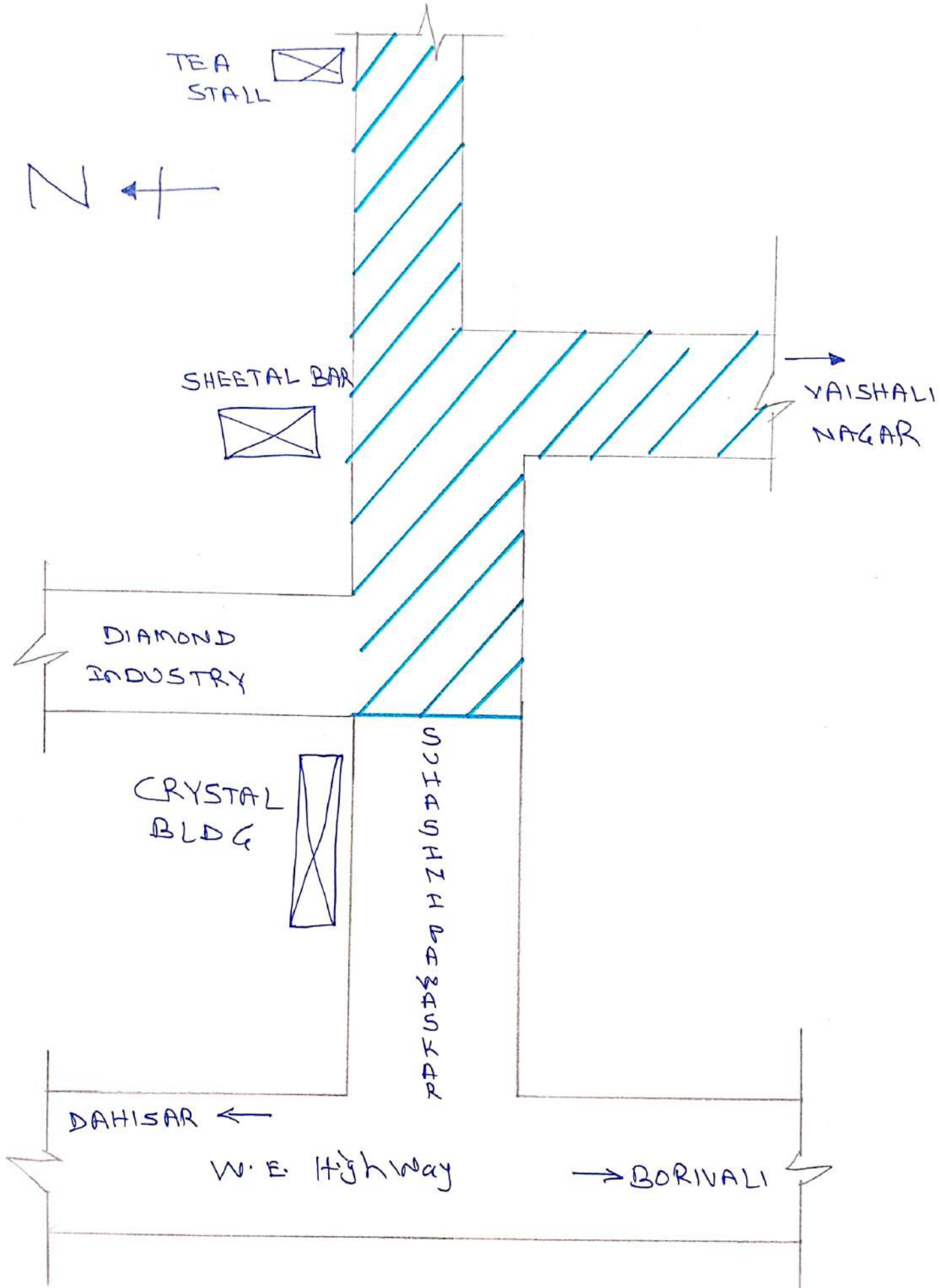
- ⑥ DALVI ROAD, DAHISAR (WEST).
 FROM HONDA SHOWROOM TO
 DRAIN END WALL

A-B LENGTH :- 185 mtr

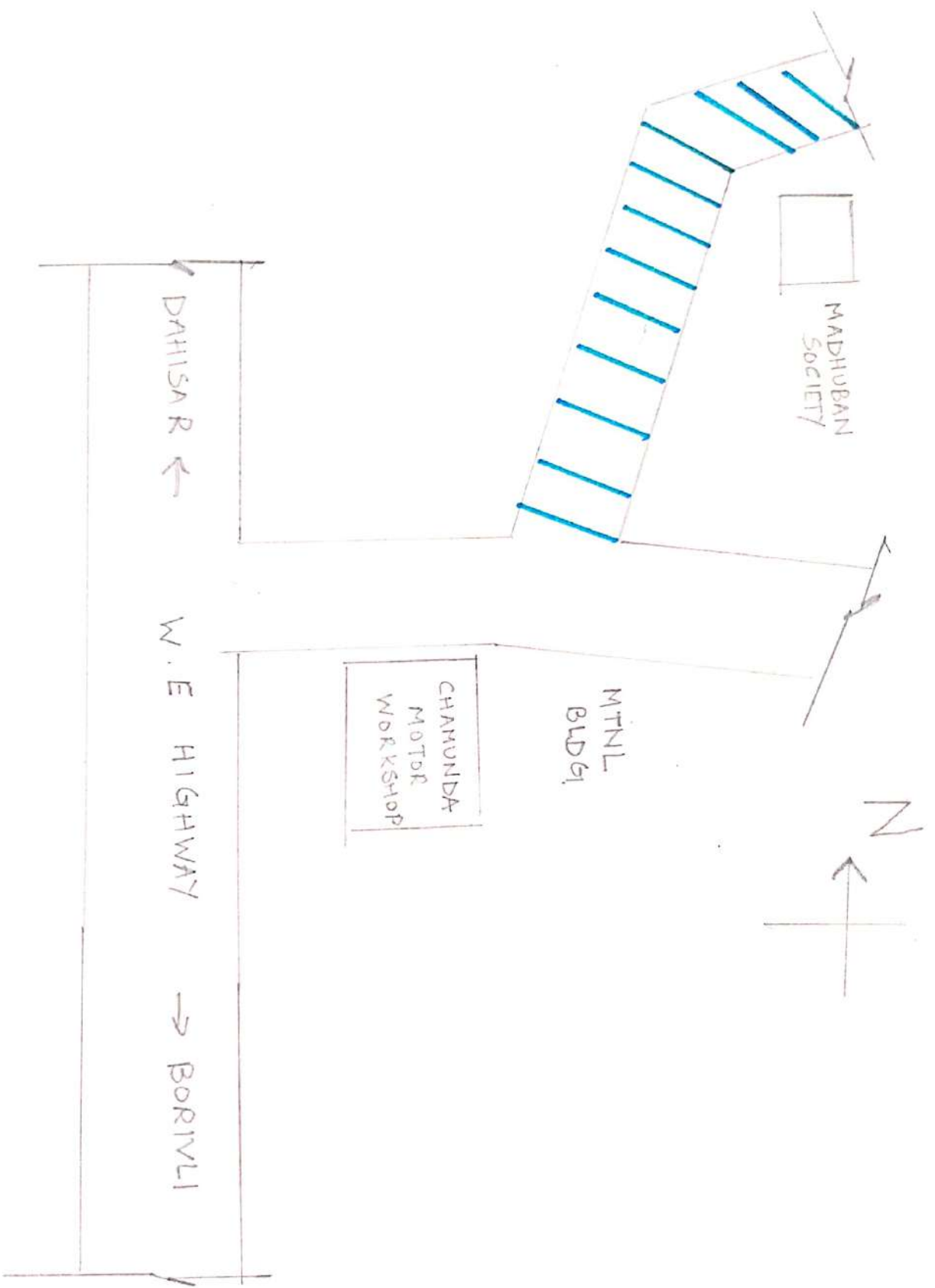
WIDTH :- 13.40mtr



A-B LENGTH :- 185 mtr
WIDTH :- 13.40mtr

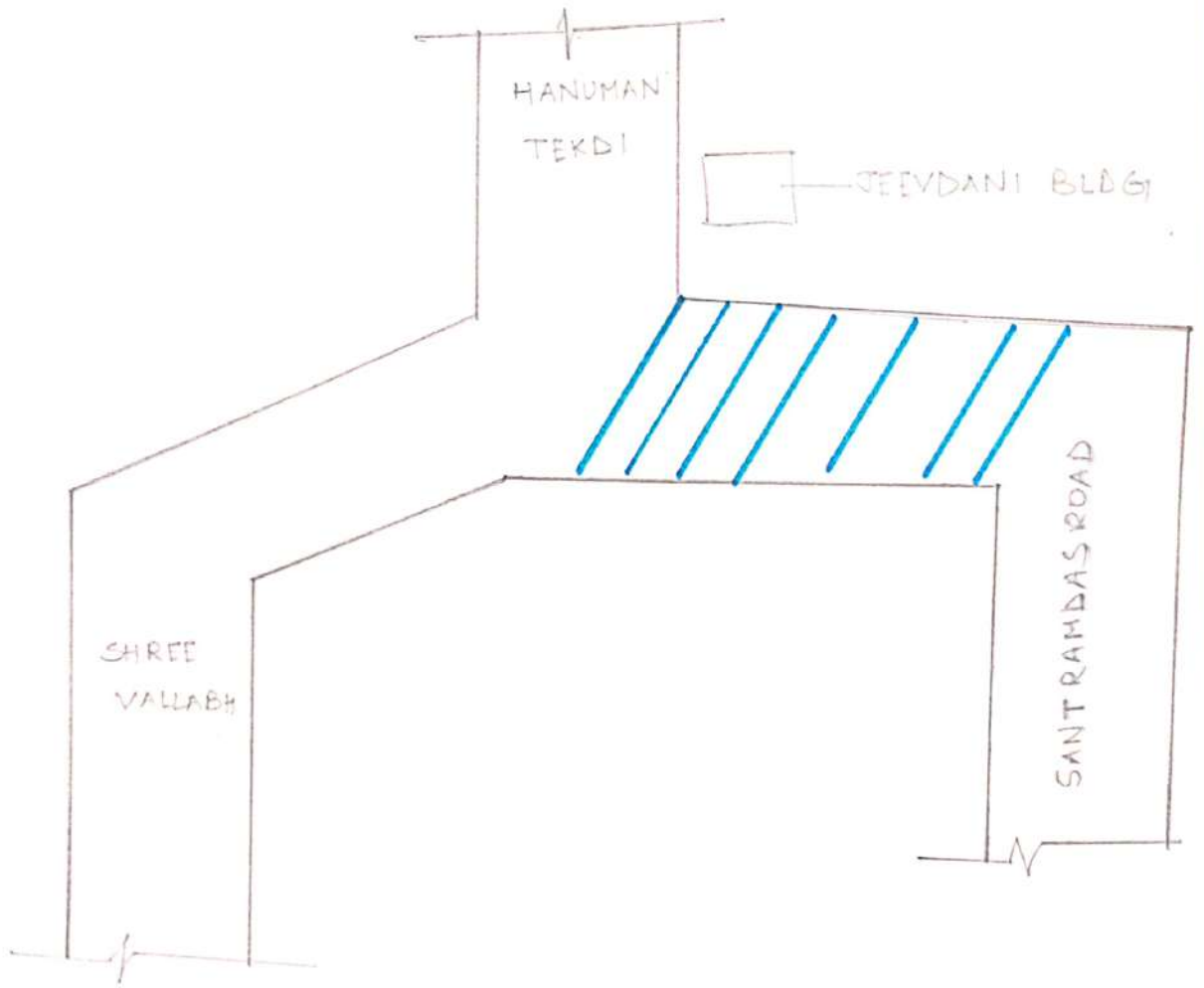


SUHASINI PAWASKAR ROAD CRYSTAL BLDG TO
Narayan Tea Centre

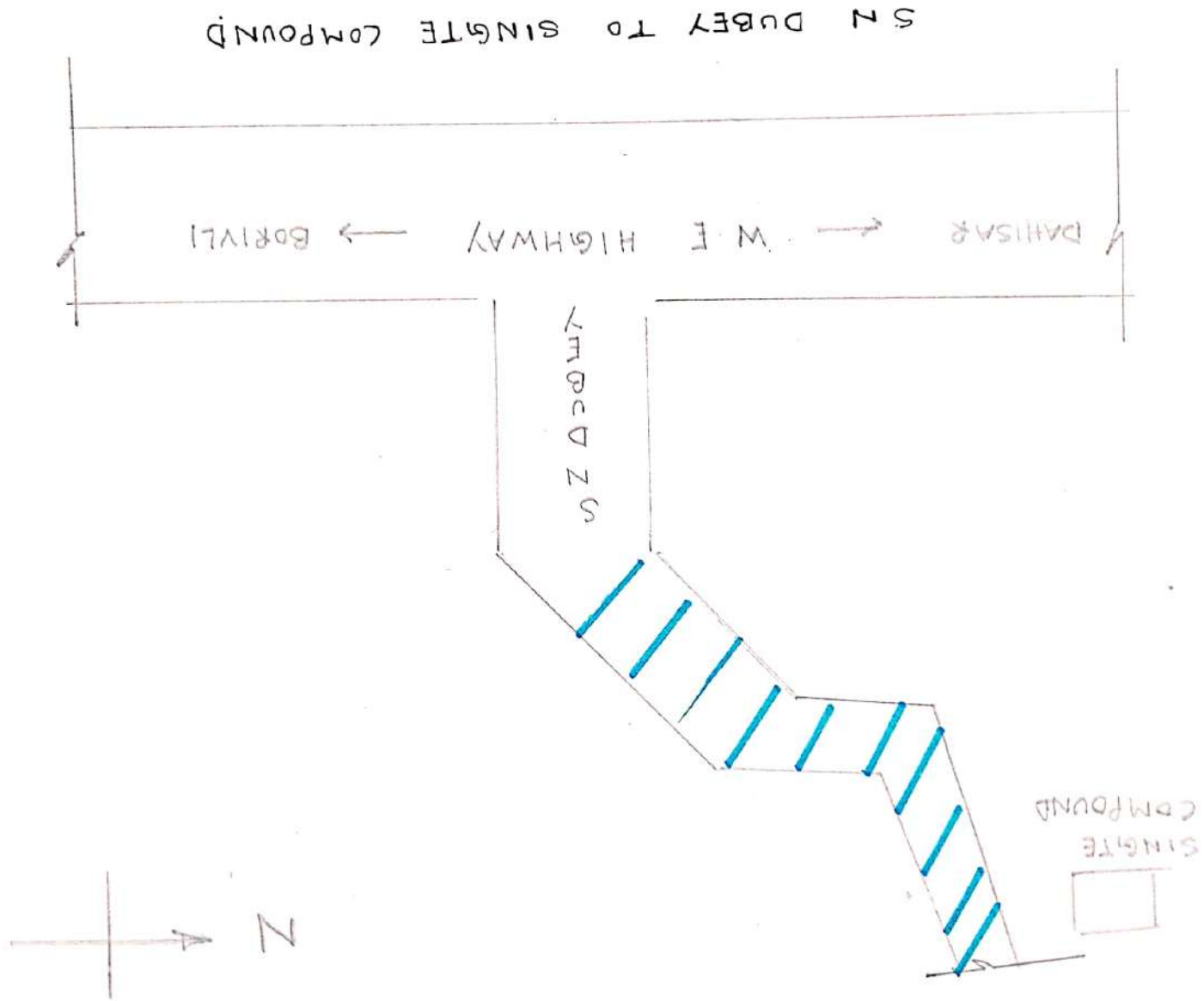


MADHUBAN BLDG TO NEW EKTA SRA SCARLET HOMES BLDG
 NEAR BUS DEPOT

N ↑



HANUMAN TEKDI CHOWK TO SHIVAJI NAGAR
DAHISAR (E).



6 June 26

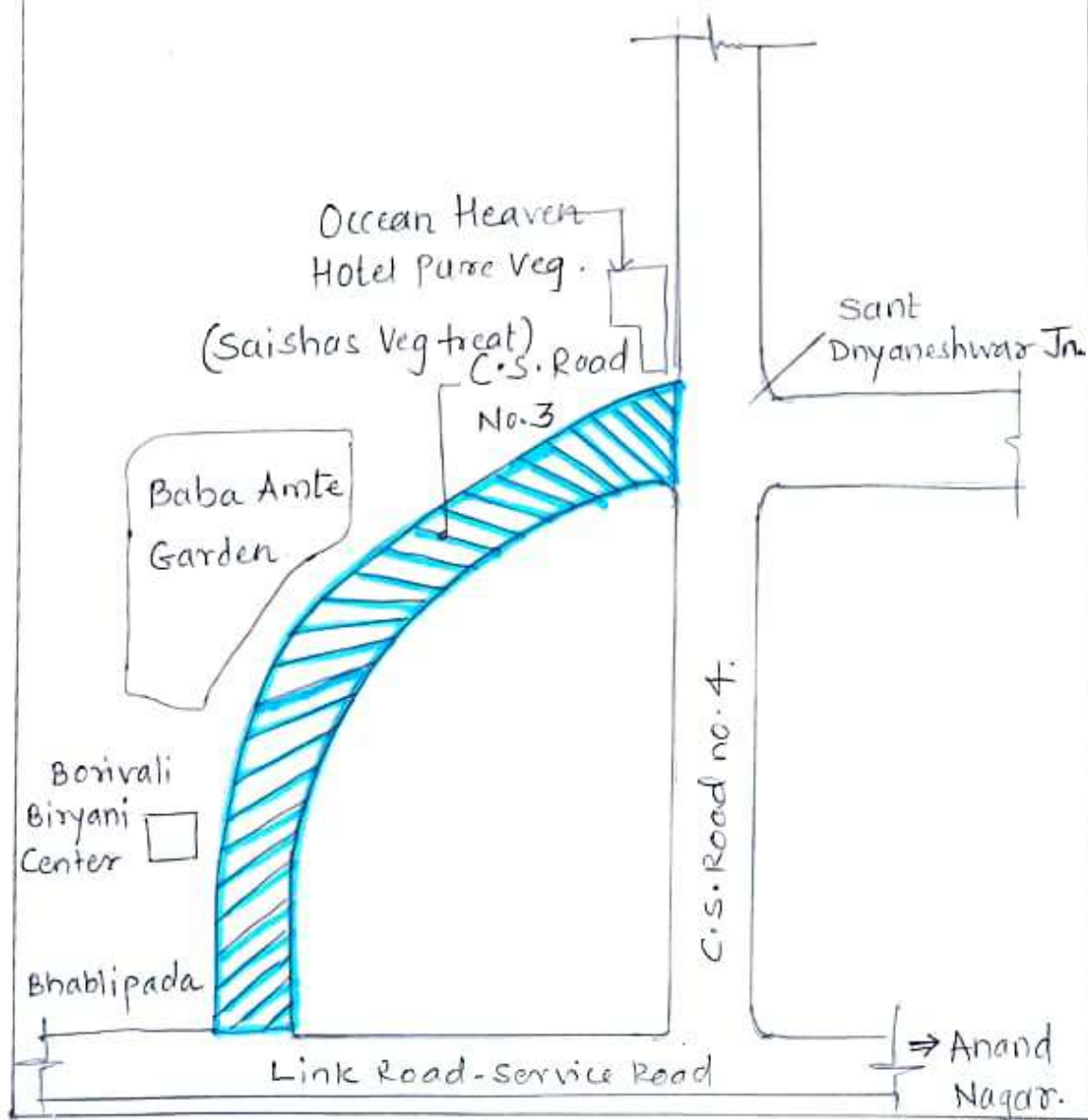
Name of Road:- Improvement of C.S. Road No. 3,
in Dahisar (East) in R/North
Ward. in W.S.

Length:- 300 m

Avg. Width:- 13.40 m.

Road from Bhablipada to Ocean Heaven Hotel.

Sr. No. 26



Sno 27.

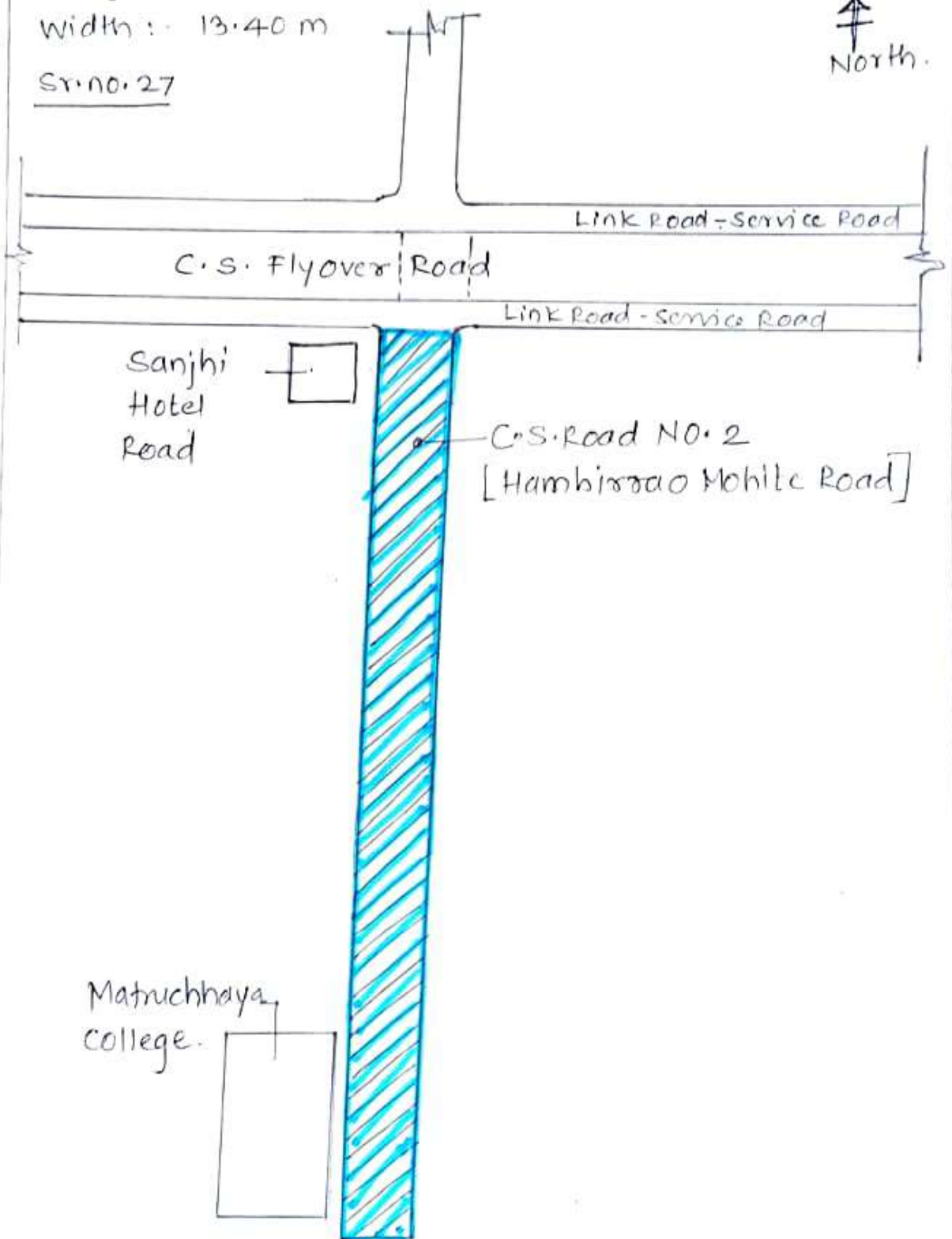
Name of Road :- Improvement of C.S. Road no. 2. From Sanjhi Hotel to Matruchhaya college, in Dahisar (East) in R/North Ward in W.S. [Hambirao Mohite Road]

Length :- 235 m

Width :- 13.40 m

Sr. no. 27

↑
North.



Name of Road :- Improvement of C.S. Road no. 4 (Guruvarya Dadoji Kondadev Marg) from Pritam CHSL to Krishna Vatika CHSL. in Dahisar (E) in R/North ward. in W.S.

Length :- 520 m.

Width :- 13.40 m



Sr. No. 28

Krishna Vatika CHSL

Jyoti Industrial Estate

Shri Kashi Math chawk

Saishas Veg treat

Sant Dnyaneshwar chawk

C.S. Road no. 3

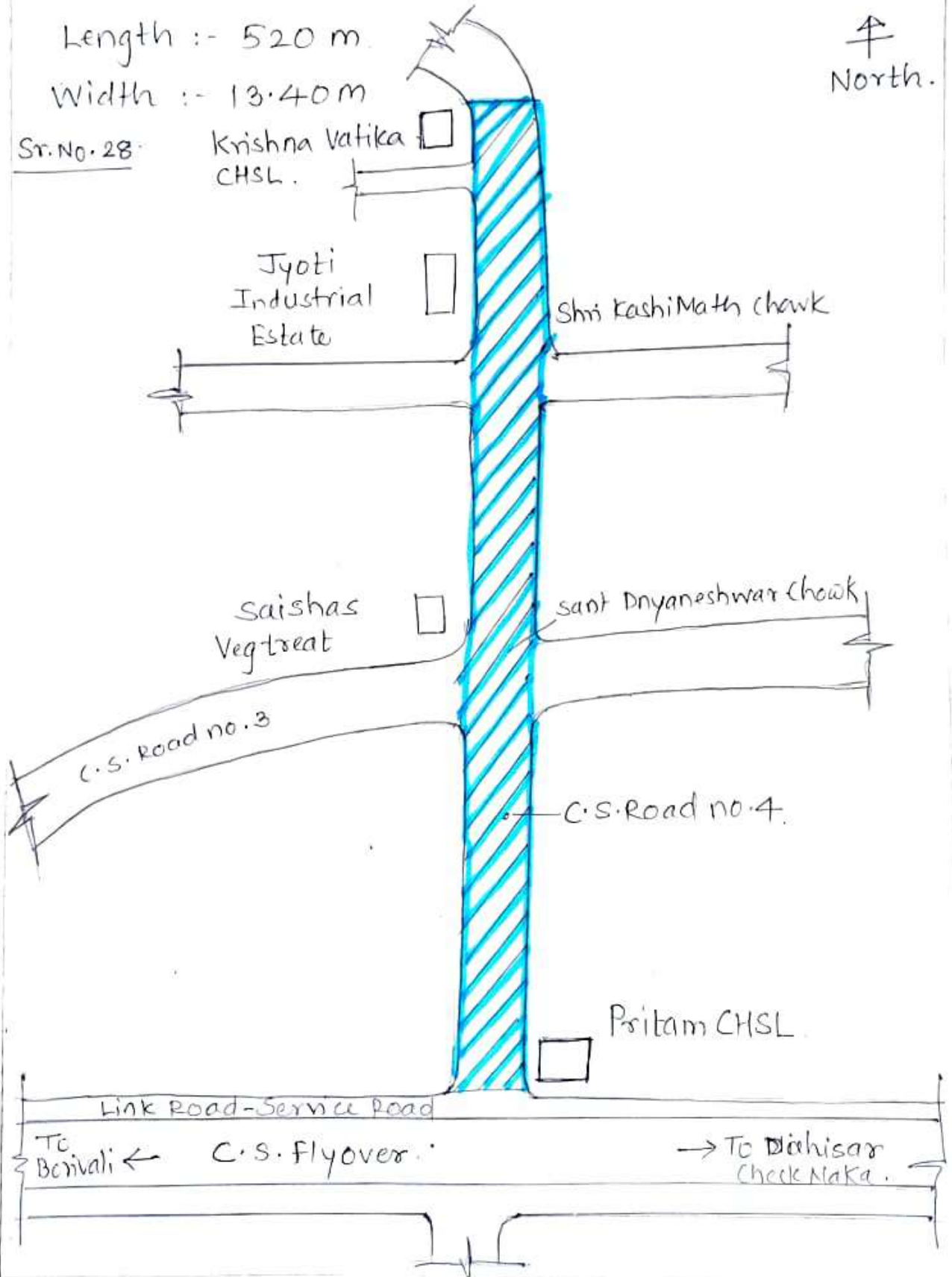
C.S. Road no. 4

Pritam CHSL

Link Road - Service Road

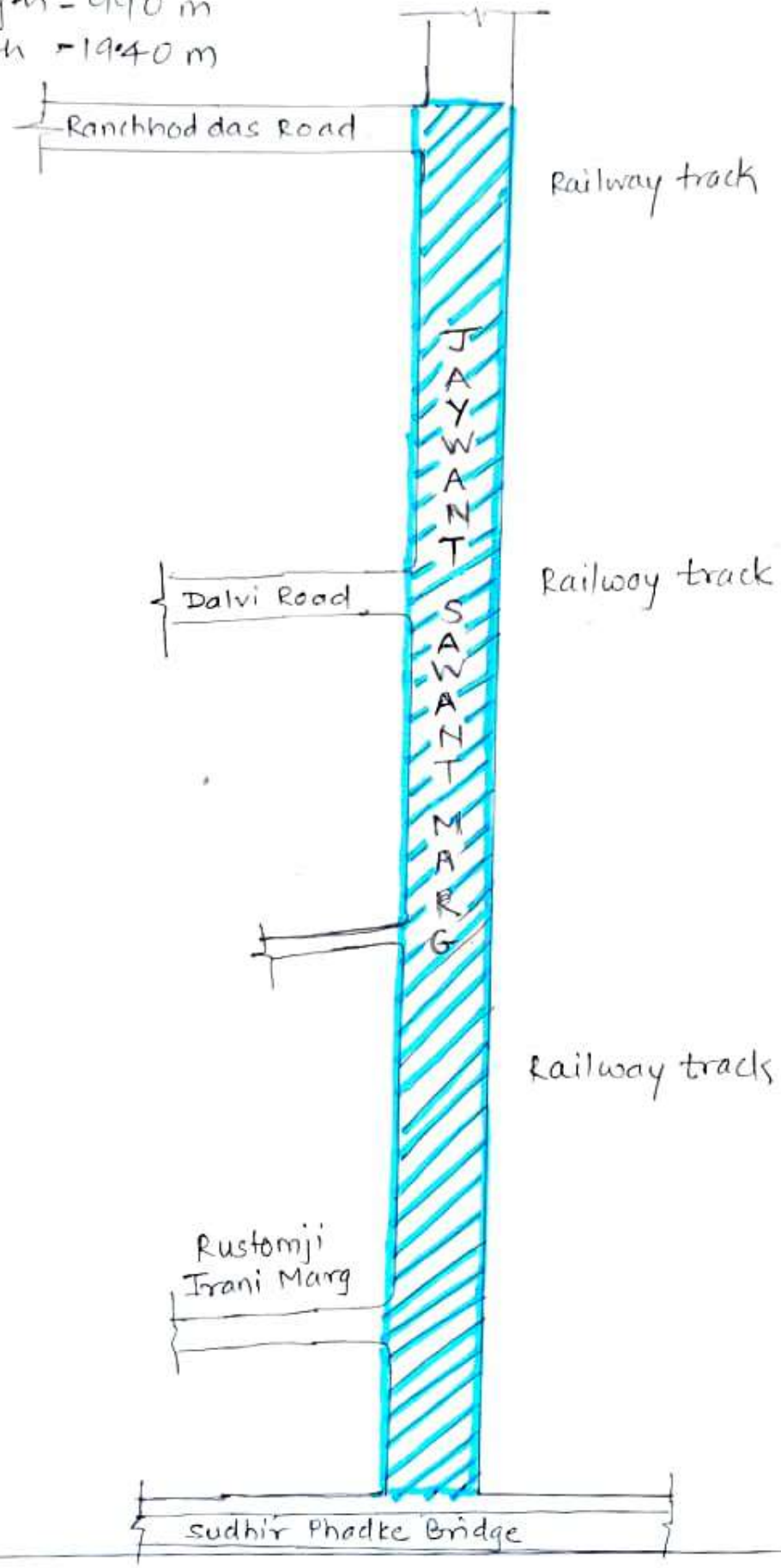
To Benivali ← C.S. Flyover

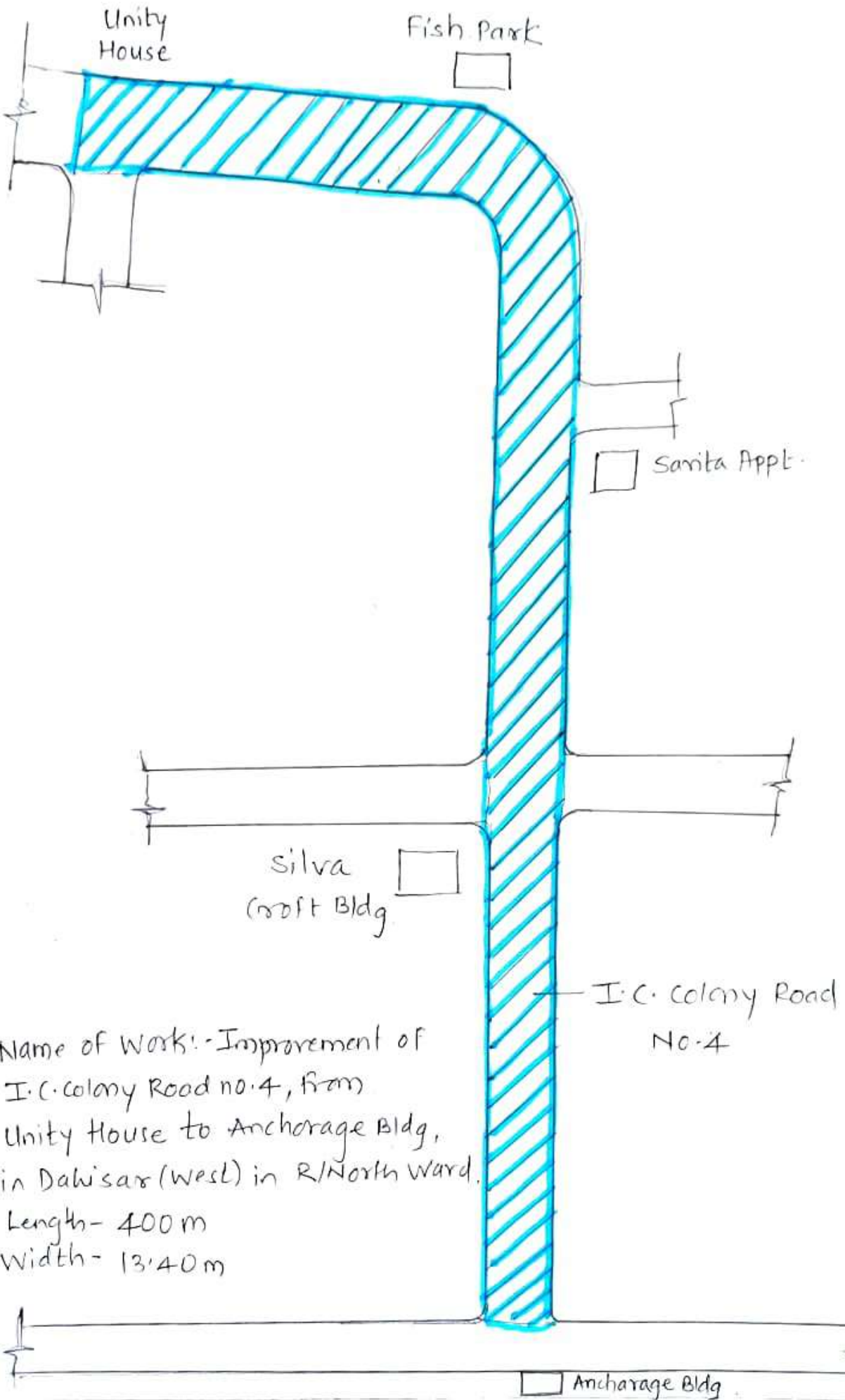
→ To Dahisar Check Naka



Name of Work: Improvement of Jaywant Sawant Road, from below Sudhir Phadke Bridge to Ranchhod Das Road Junction in Dahisar (W) in R/North Ward.

Length - 990 m
Width - 19.40 m





Name of Work:- Improvement of I.C. Colony Road no. 4, from Unity House to Anchorage Bldg, in Dakisar (West) in R/North Ward.

Length - 400 m
Width - 13.40 m

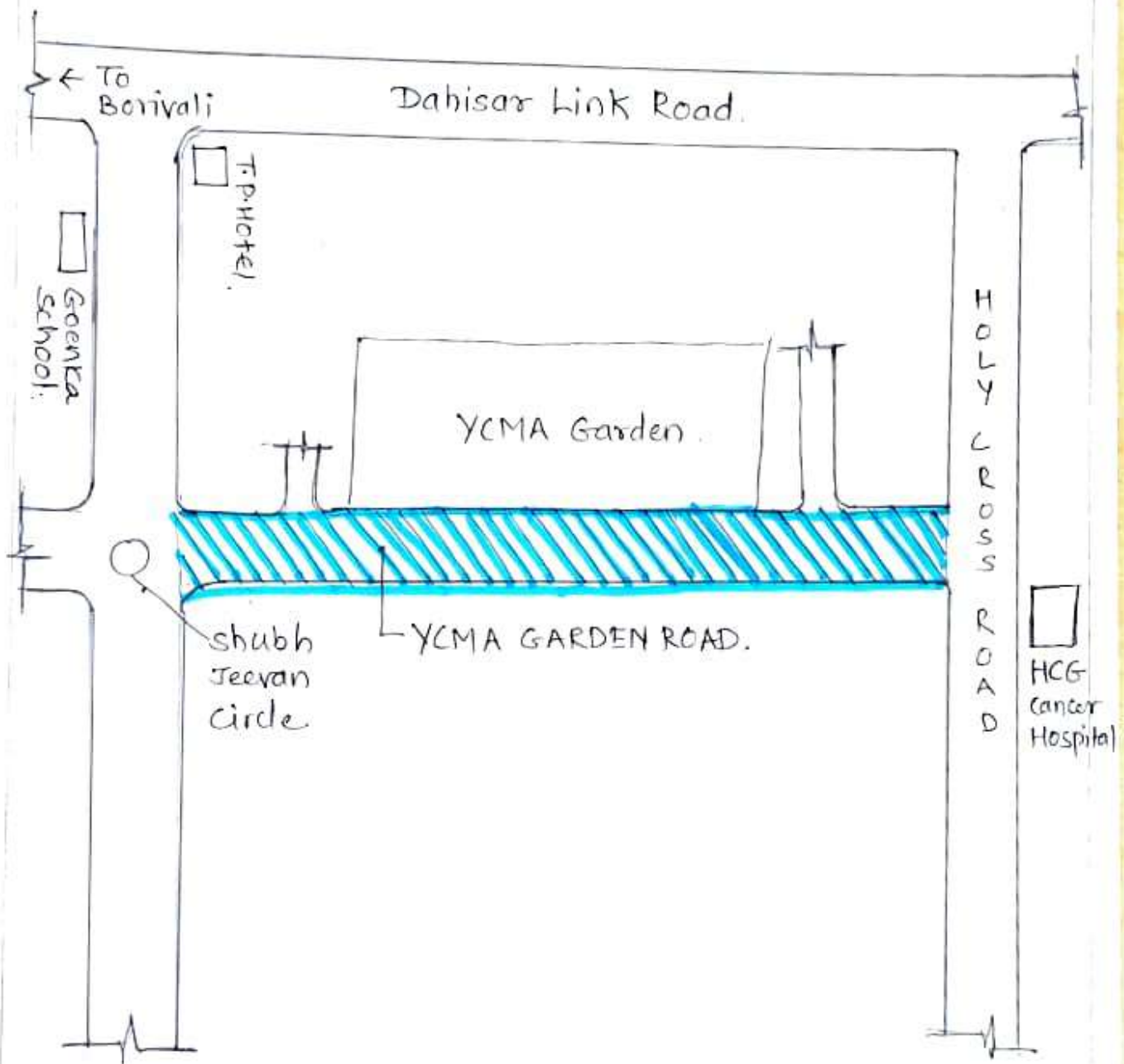
I.C. Colony Road No. 4

Anchorage Bldg

Name of Road :- Improvement of YCMA Garden Road, from Holy Cross Road Junction to Shubh Jeevan Circle, in Dahisar in R/North Ward.

Length :- 400 m

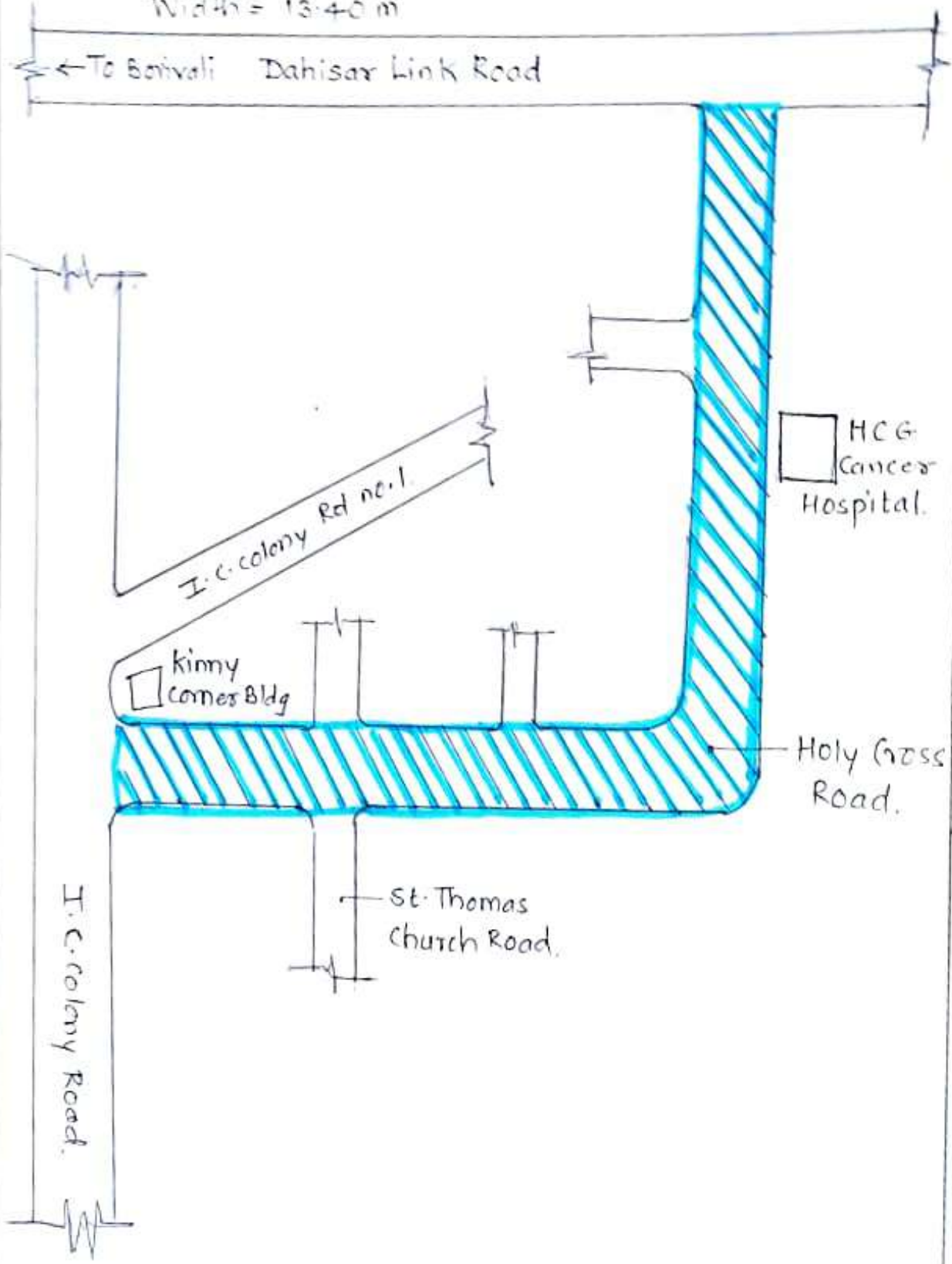
Width :- 13.40 m.



Name of Road - Improvement of Holy Cross Road, from
Link Road to Kinny Corner Road in
Dahisar (West) in Kharva ward

→ North

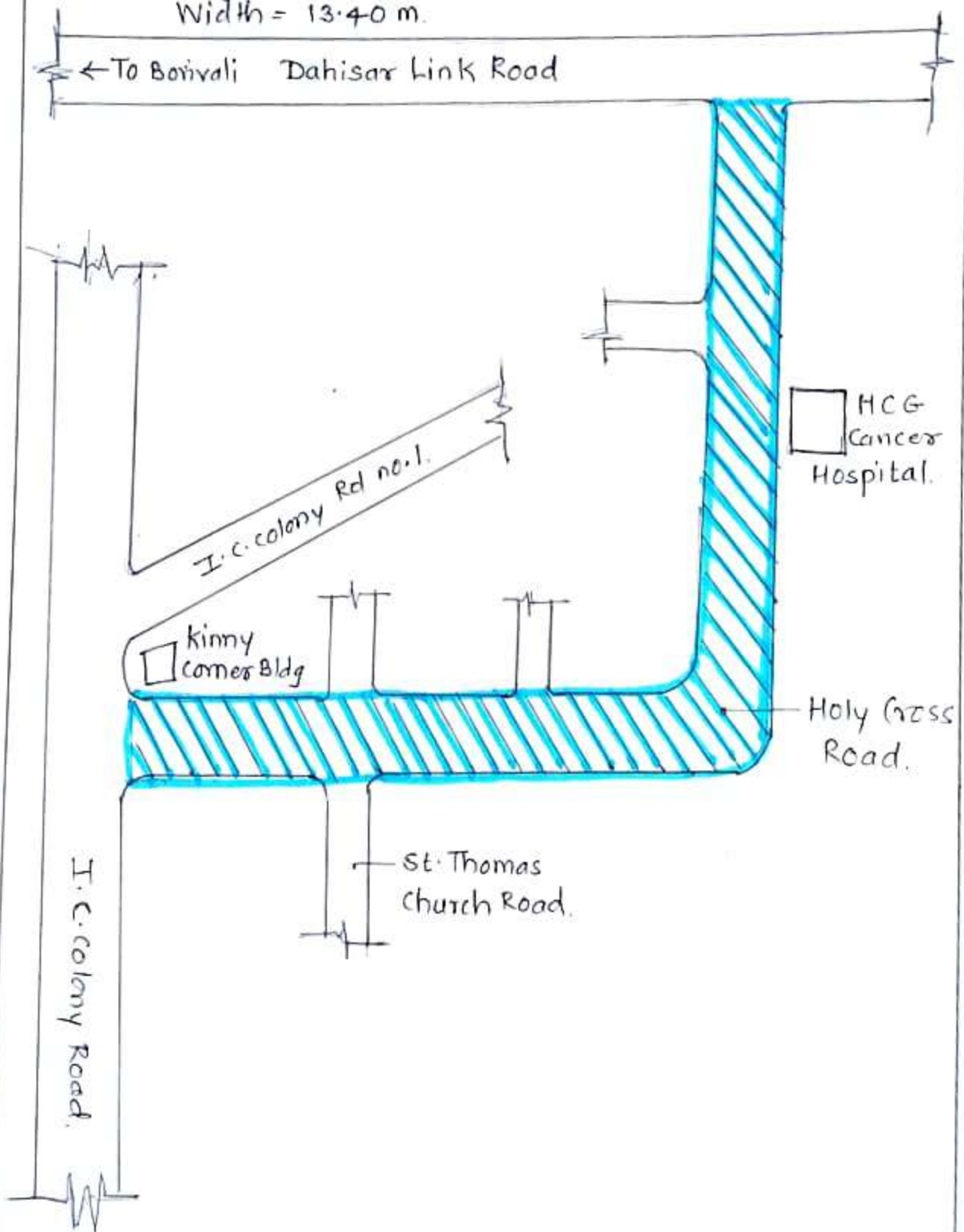
Length = 1050 m
Width = 13.40 m



Name of Road :- Improvement of Holy Cross Road, from \rightarrow North.
Link Road to Kinny corner Road in
Dahisar (West) in R/North Ward.

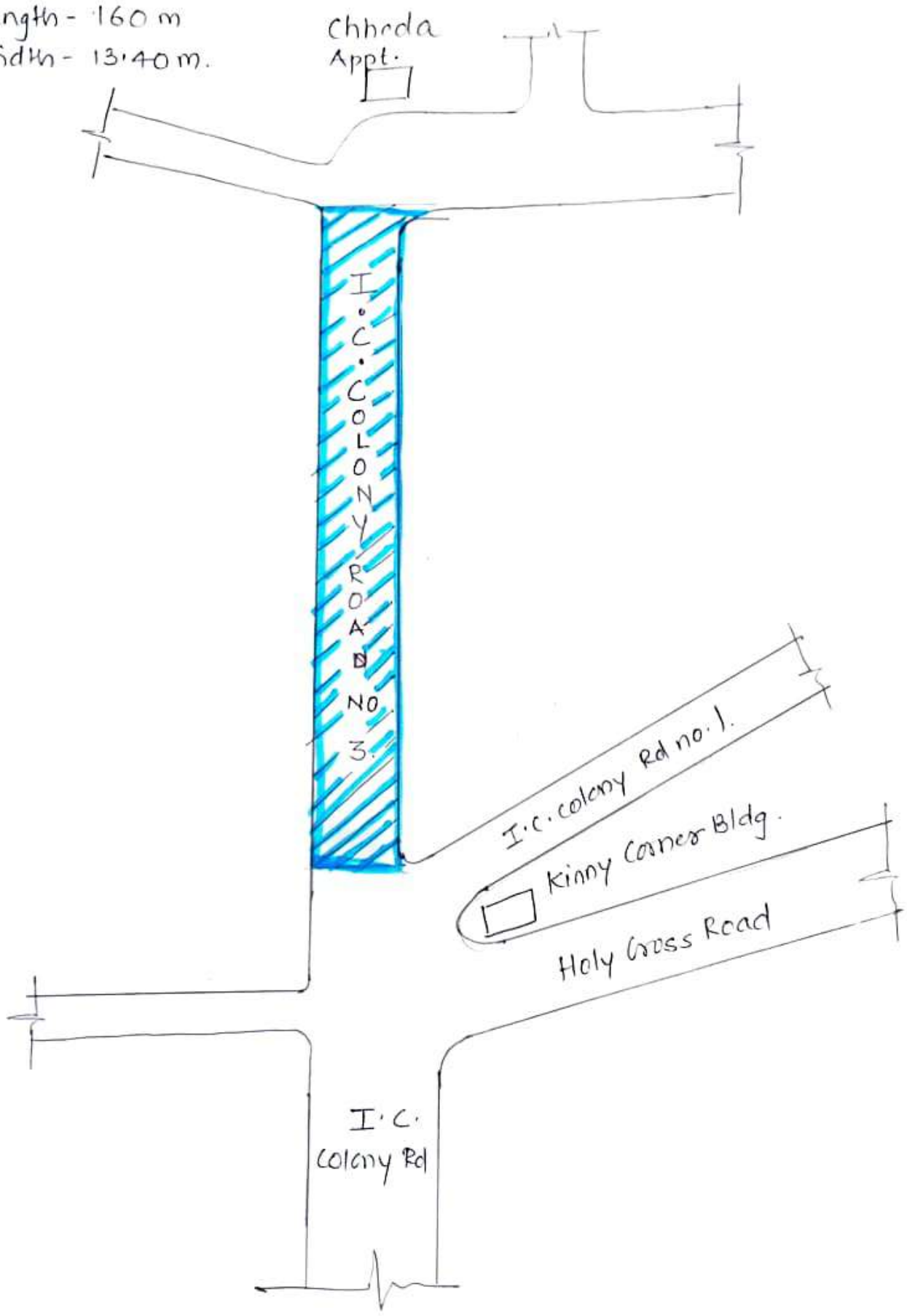
Length = 1050 m.

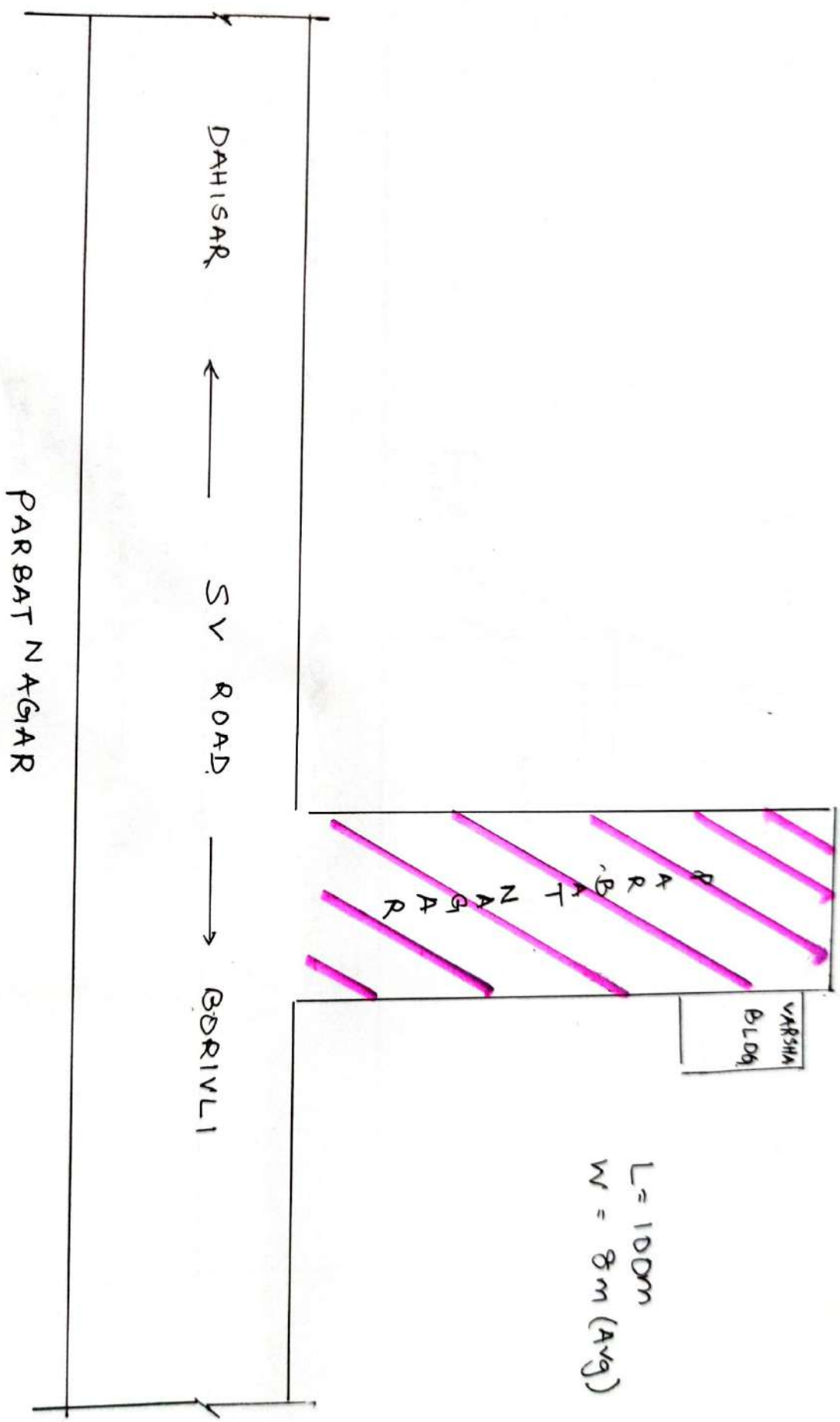
Width = 13.40 m.



Name of Work: - Improvement of I.C. colony Road from Kinny Corner Bldg to Chheda Appt. in Dahisar (Wat) in R/North Ward.

Length - 160 m
Width - 13.40 m.





DAHISAR




SV ROAD



BORIVLI

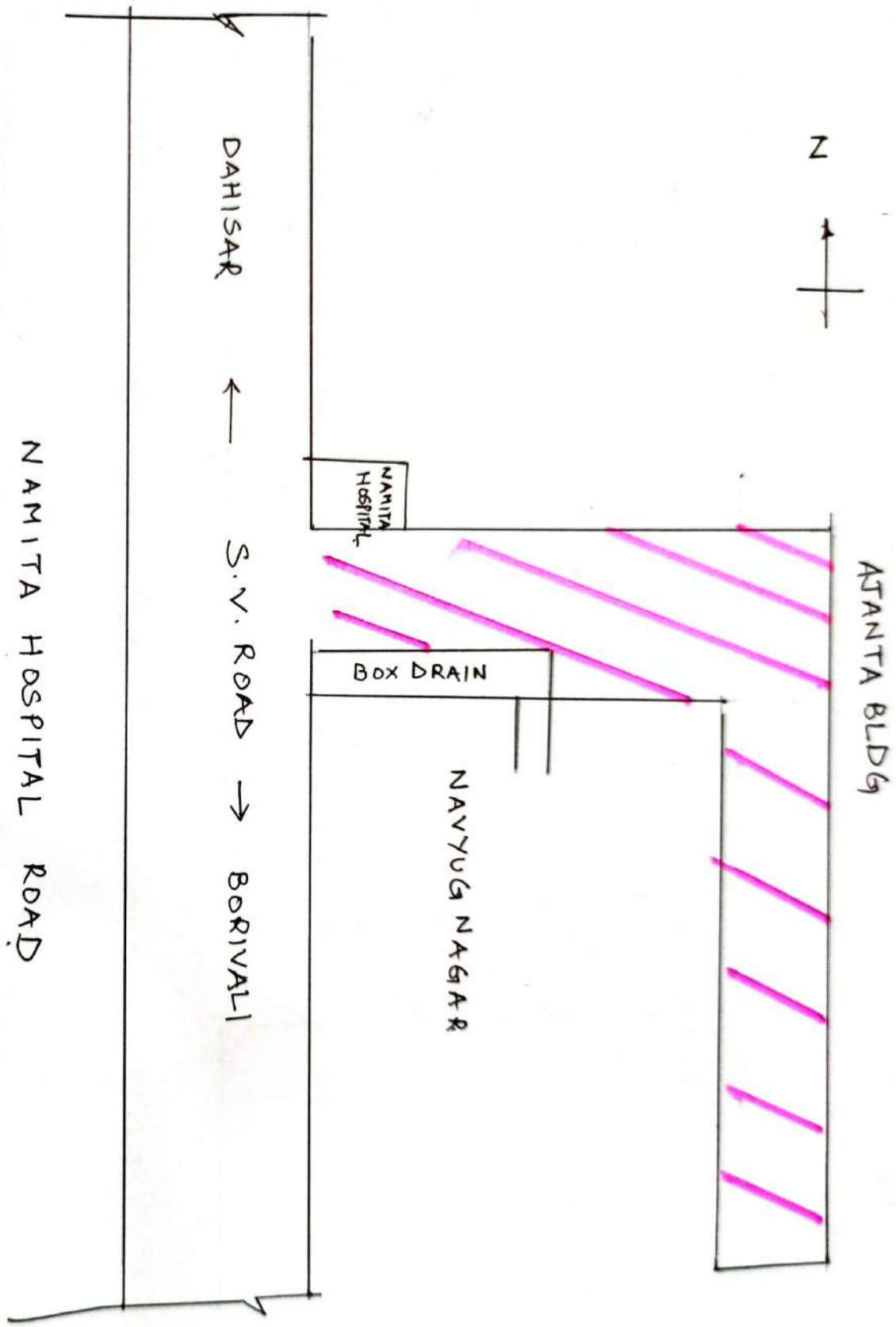
PARBAT NAGAR



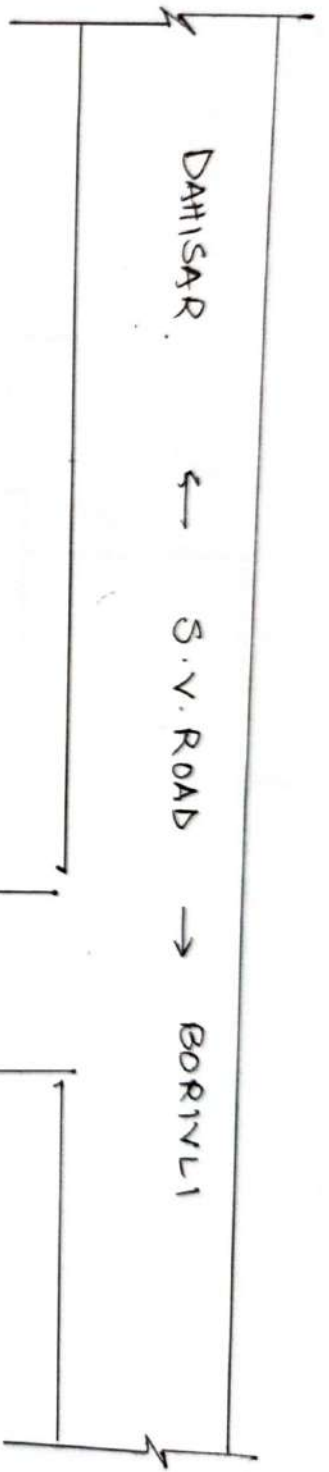
PARBAT NAGAR

VARSHA
BLDG

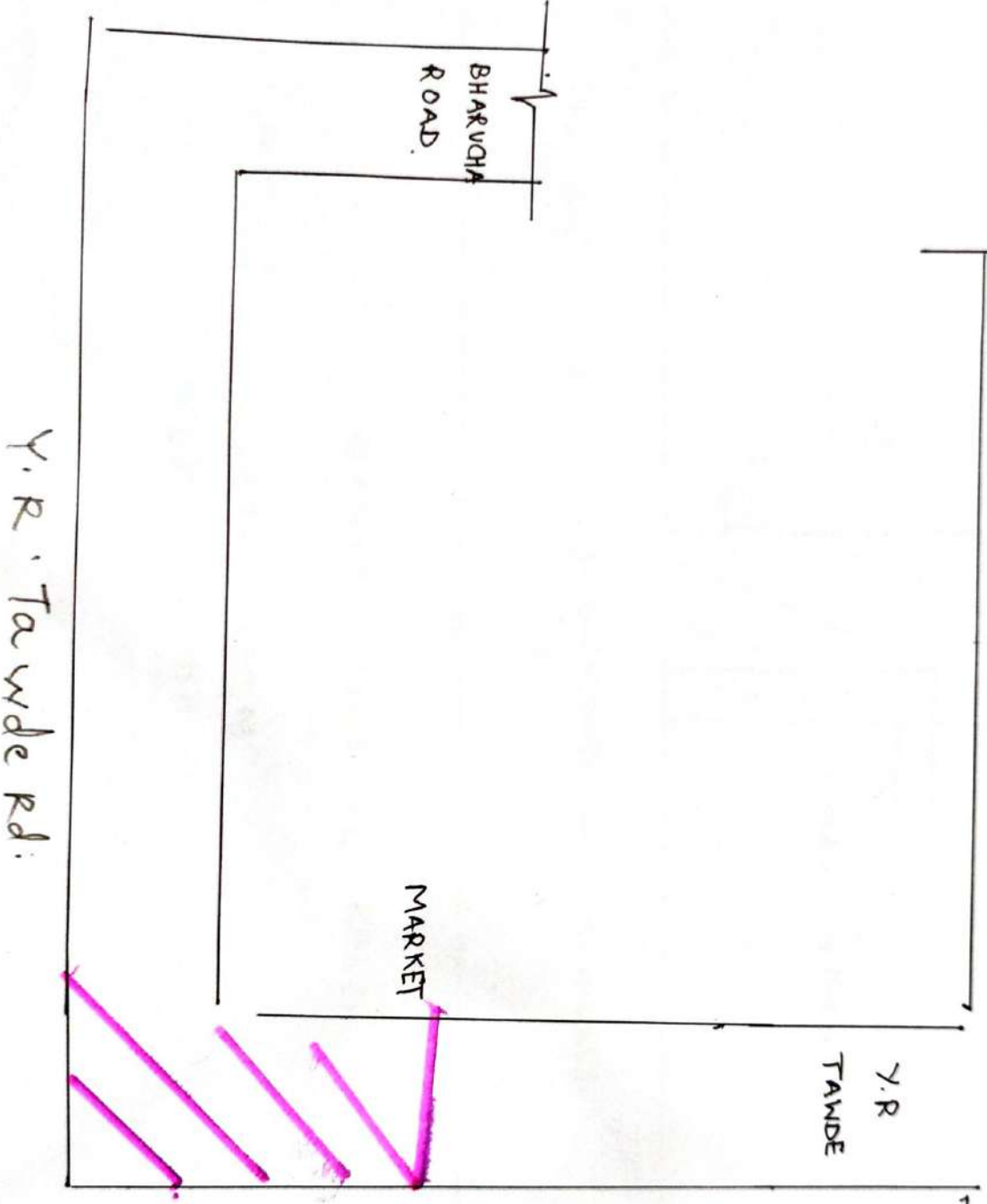
L = 100m
W = 8m (Avg)

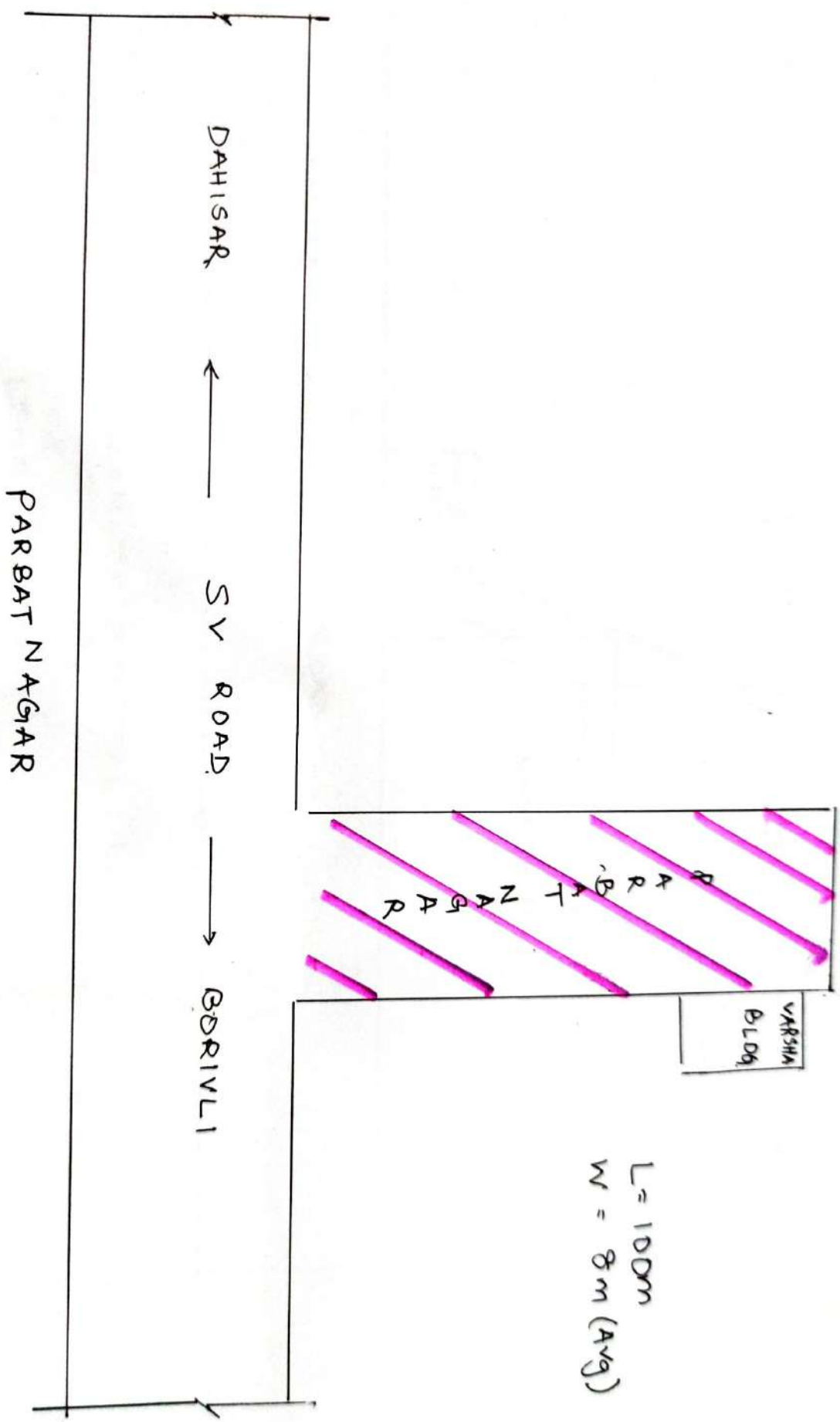


NANITA HOSPITAL ROAD
LENGTH - 105M
WIDTH - 8M (AVG)



$L = 100\text{m}$
 $W = 9\text{m (Avg)}$





DAHISAR




SV ROAD



BDRIVLI

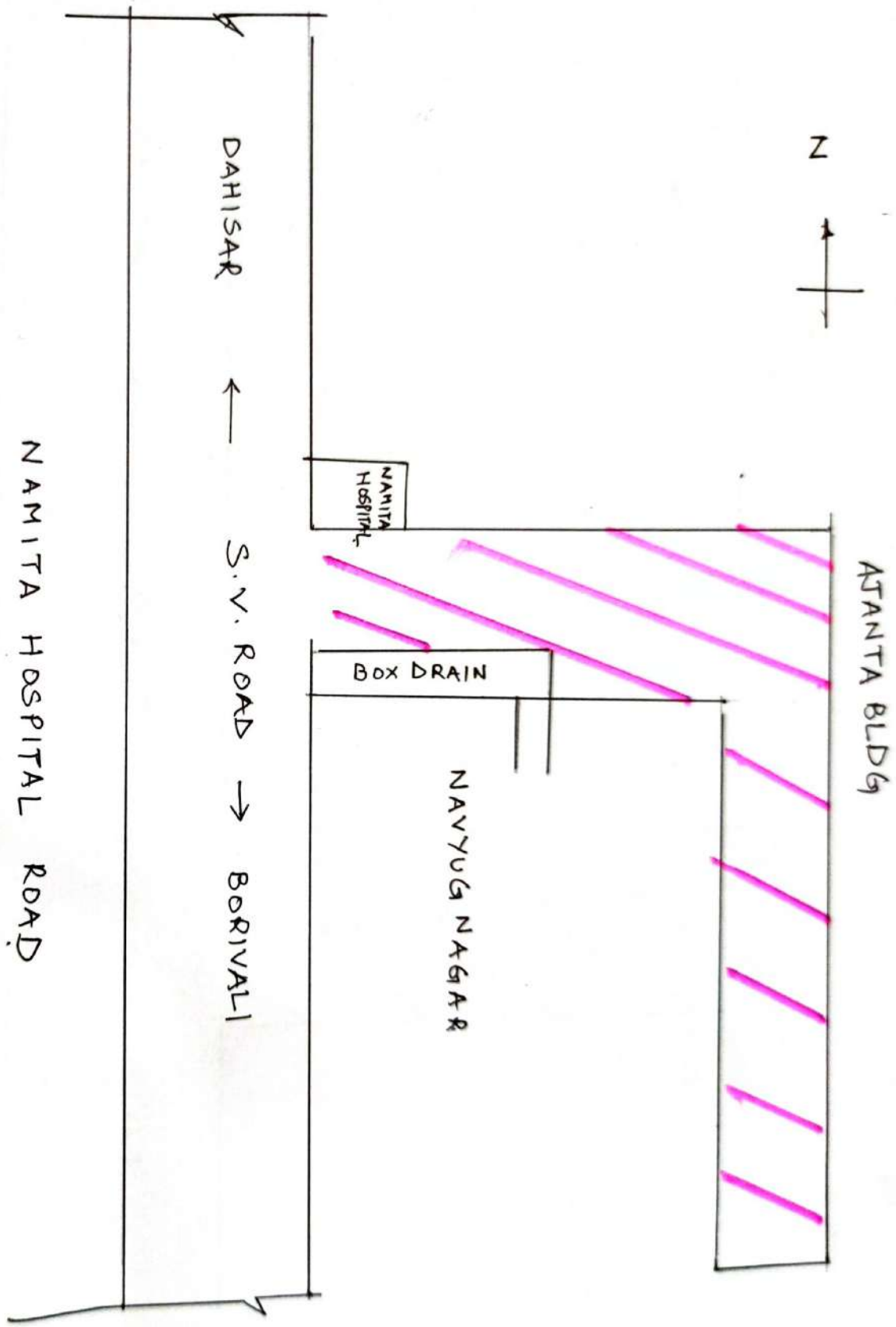
PARBAT NAGAR



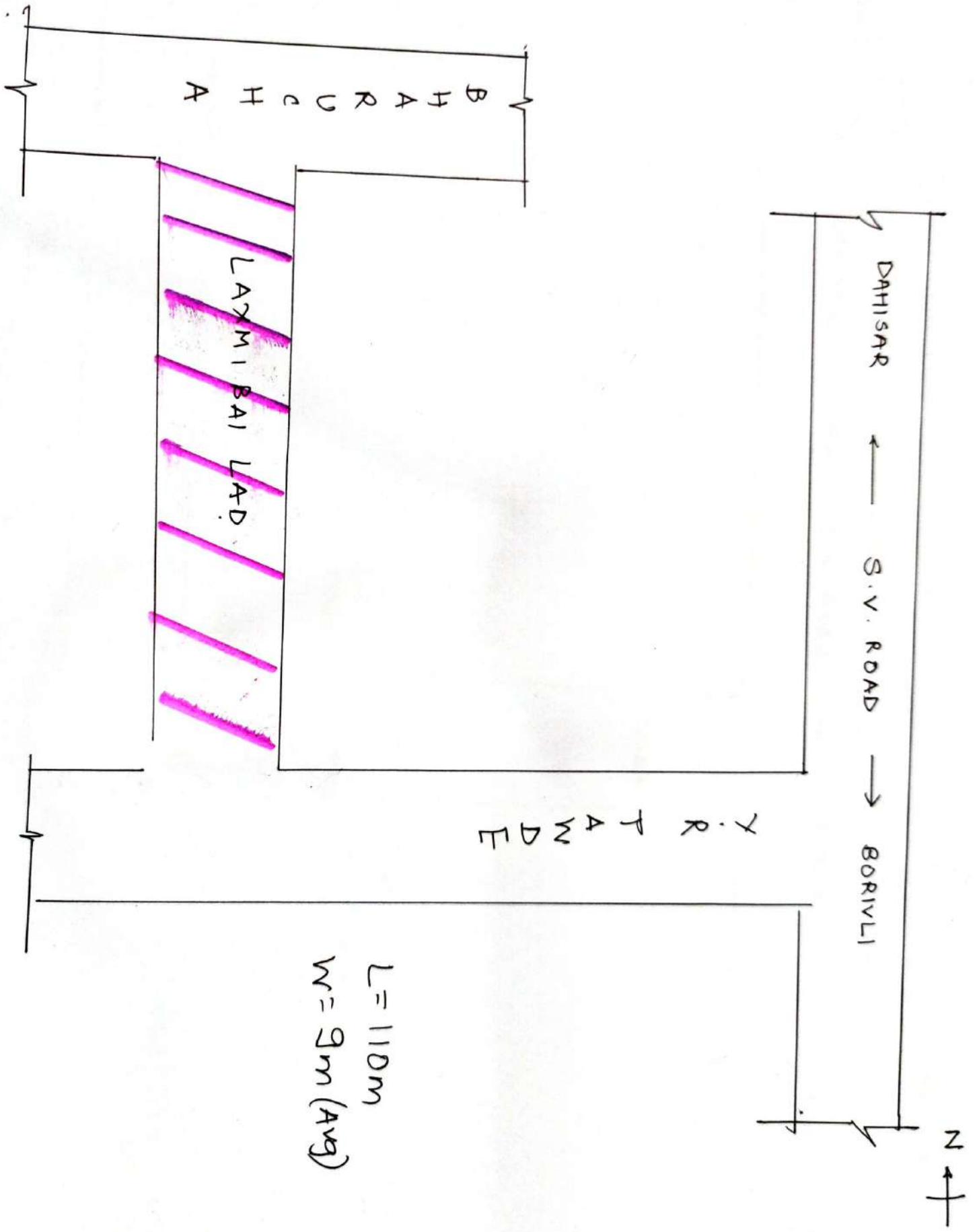
PARBAT NAGAR

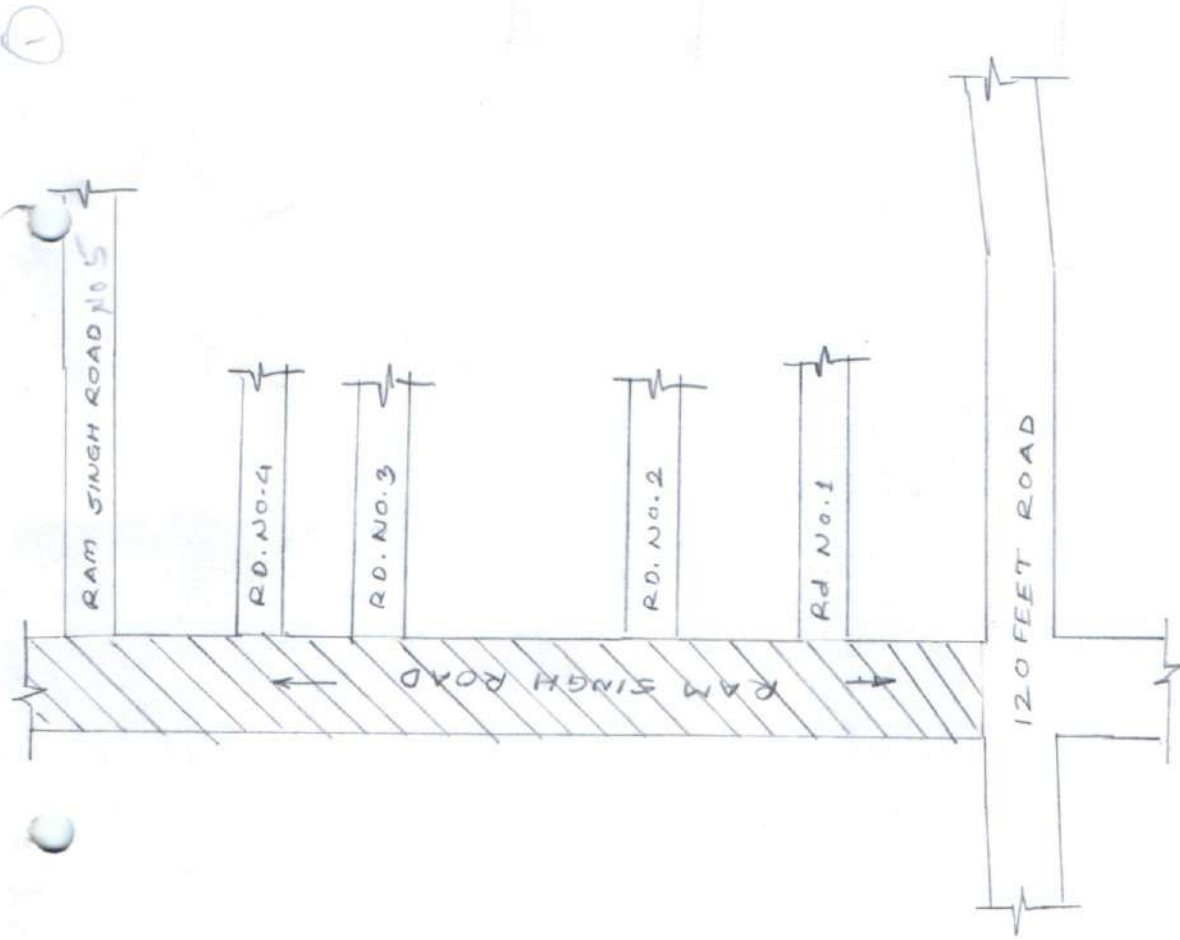
VARSHA
BLDG

L = 100m
W = 8m (Avg)



LENGTH - 105M
WIDTH - 8M (AVG)





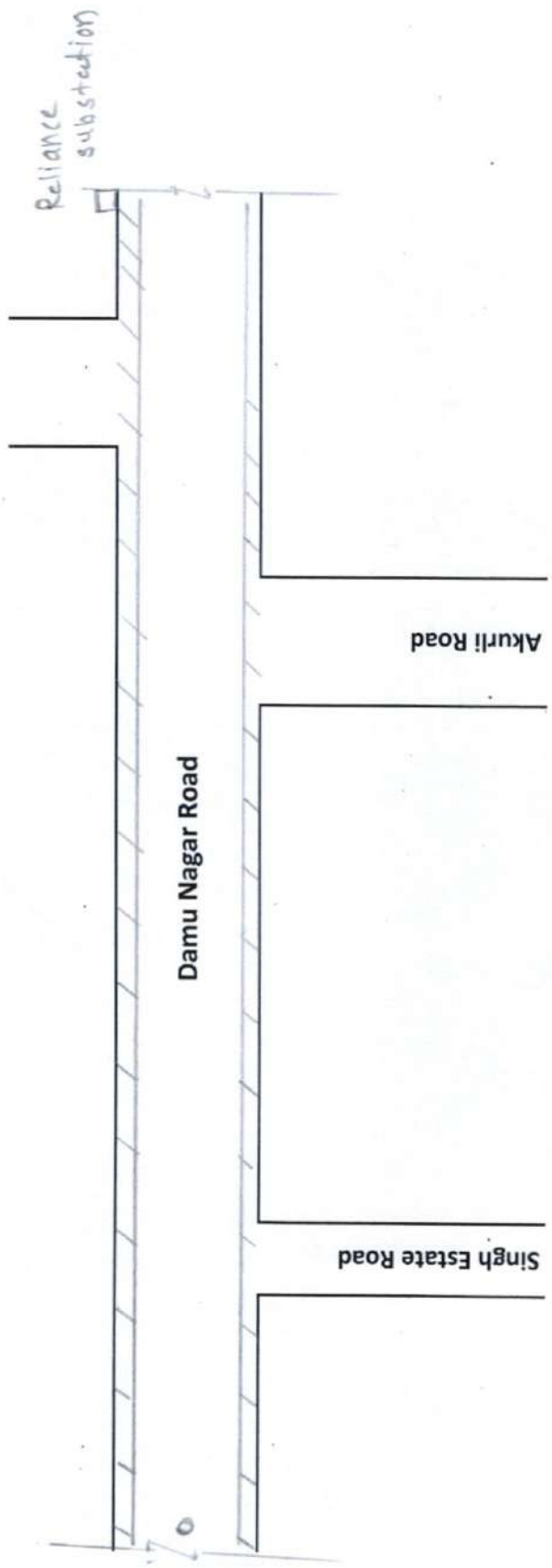
① SAMATA NAGAR ROAD FROM JUNCTION OF A.C.P OFFICE TO
SINGH ESTATE ROAD NO.5, KANDIVALI (EAST)

TBR
SECY/PLS

(Signature)

(Signature)
AECR/DHLS

2



Damu Nagar Road, Kandivali East

C-9


(Signature)
A(ERDS)PLS

(Signature)
A(ERDS)PLS

TSA
A(ERDS)PLS
(Signature)
A(ERDS)PLS

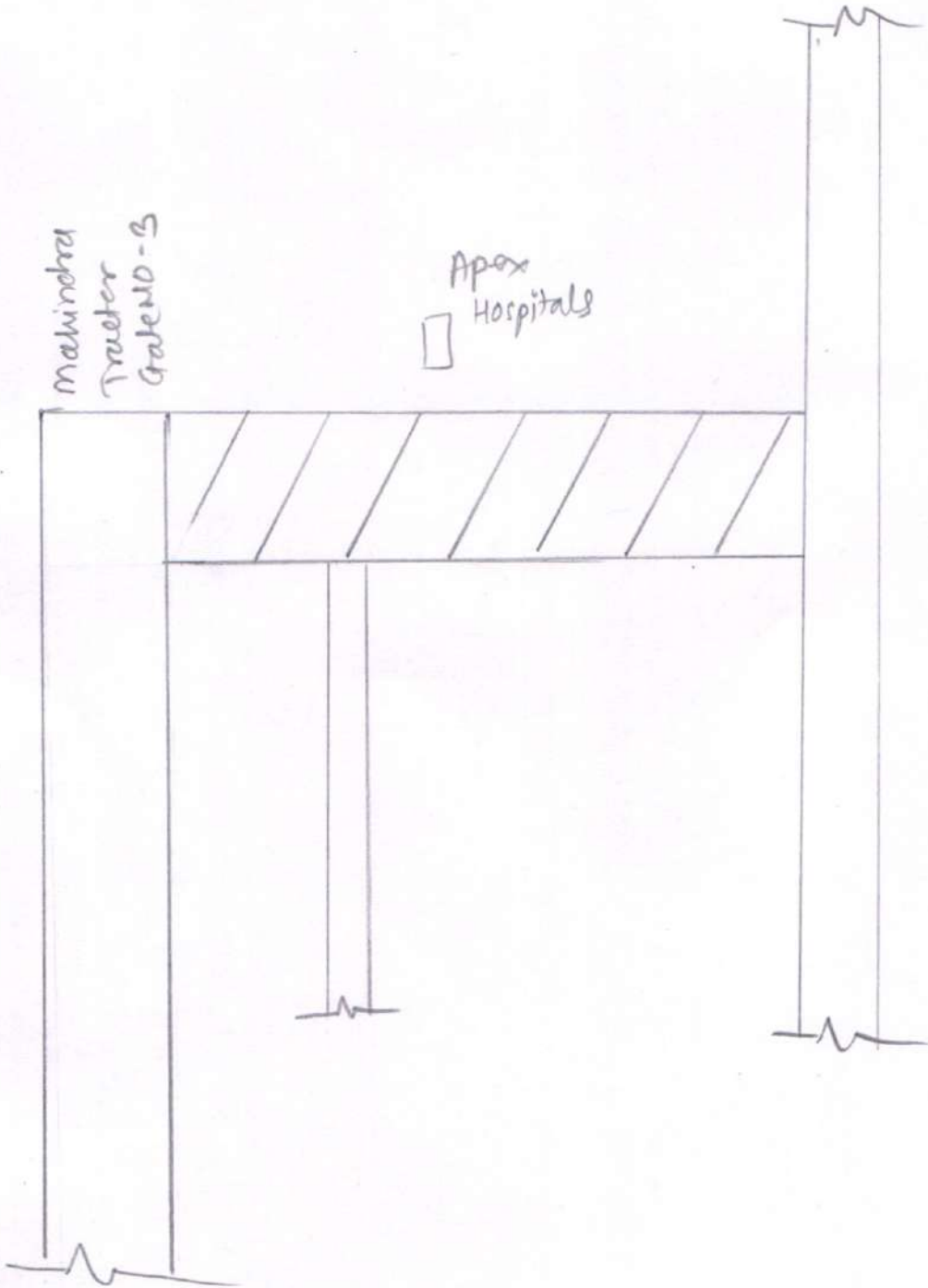
3

~~Original~~
A-ECR/DMS



Mahindra
Tractor
GATE NO-3

Apex
Hospitals

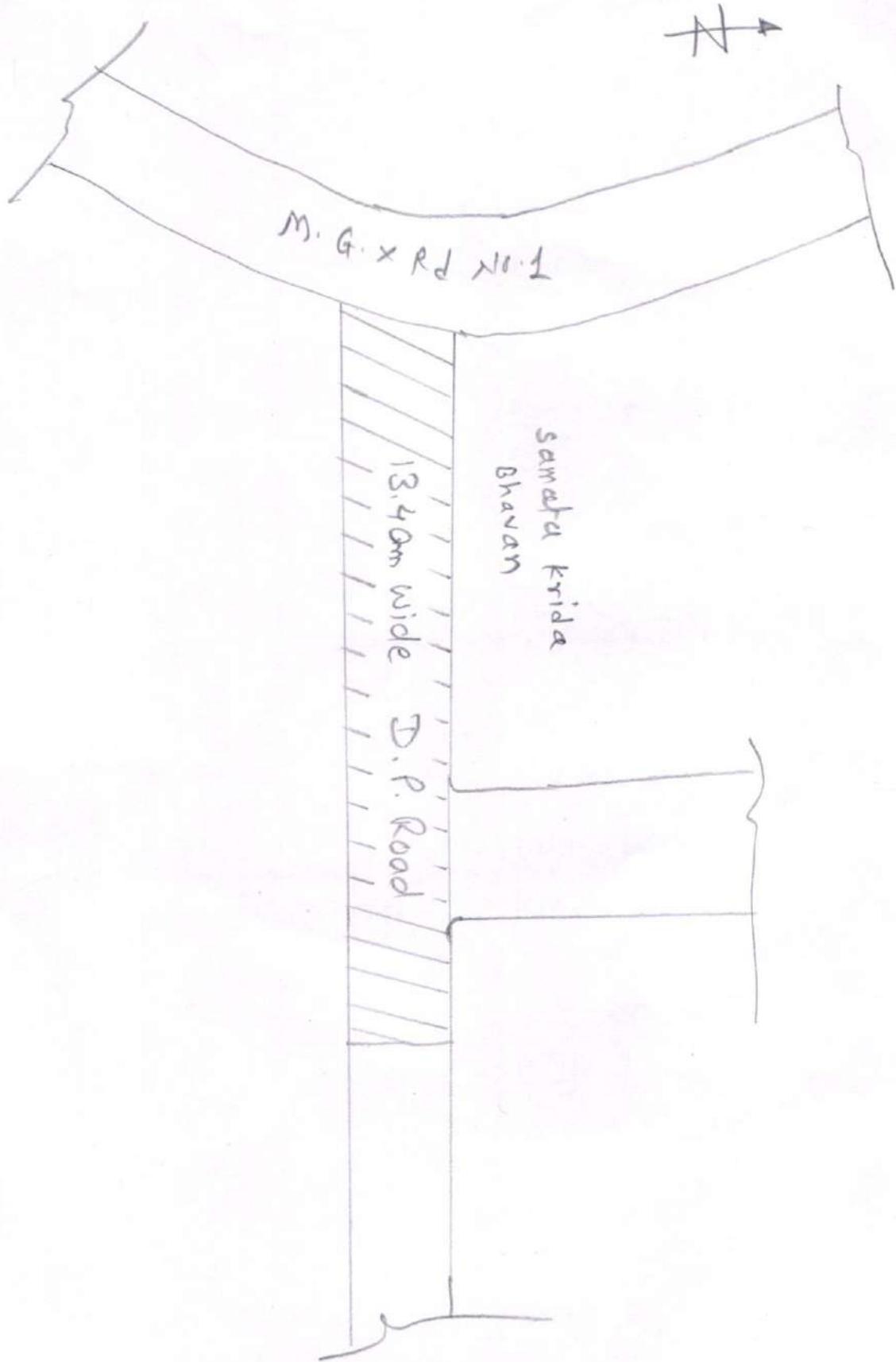


~~TSR~~
SECRET/PLS

SECRET/PLS

~~SECRET~~

SECRET



Pravin
AEC (Roads) KL

Pravin
AEC (Roads) KL
Pravin
AEC (Roads) KL
Pravin
AEC (Roads) KL

13.40m Wide D.P. Road, Sai Nagar, Kandivali (W)

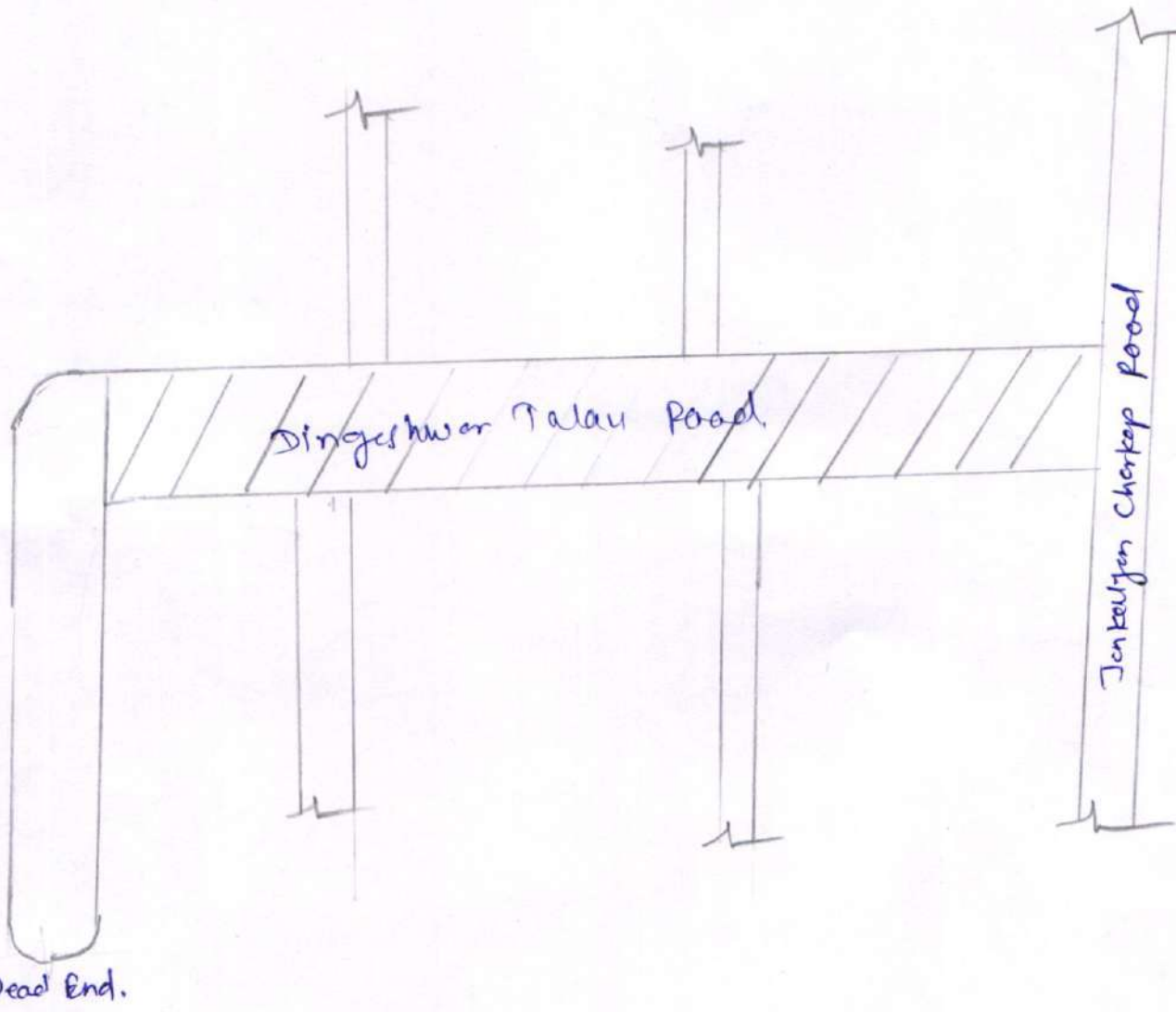
5

Chaitanya
AEC(R&S) K/S

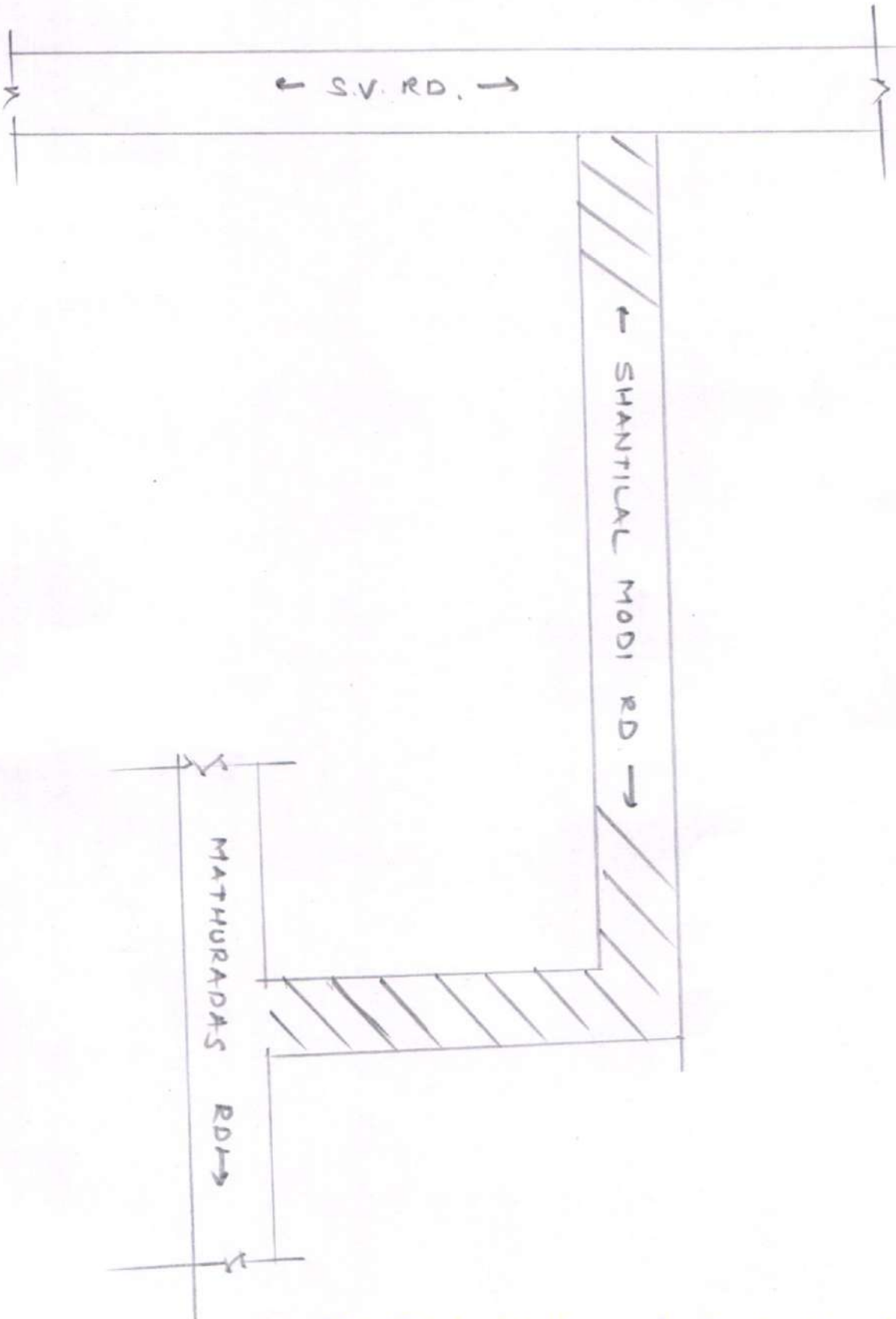

TSR
SEC(R&S) K/S

TSR
SEC(R&S) K/S

TSR
SEC(R&S) K/S



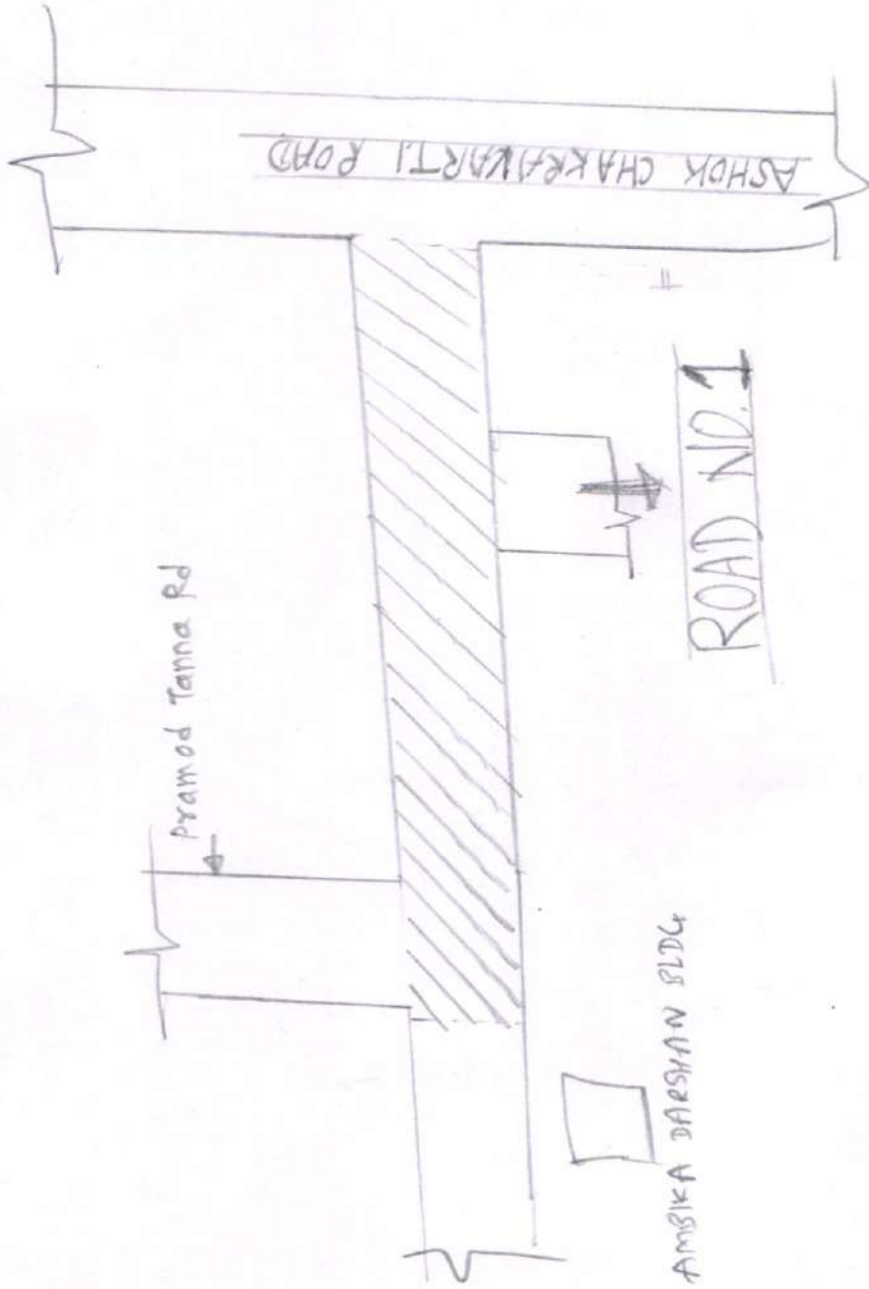
Dingeshwar Talav Road, Kandivali (W)



Pravin
AEC/ARCHITECTS
T.S.M.
ARCHITECTS
SECC/ARCHITECTS

Shantilal Modi road, kandivali (W).

(07)



DADA SAVE ROAD ASHOKNAGAR

(Signature)
A (CRDS) PLS

(Signature)
S (CRDS) PLS

T (CRDS) PLS

(Signature)

(Signature)



ASHOK NAGAR MAJIN RD

08

ATMIYA ROAD



ASHOKNAGAR CROSS ROAD



BMC GROUND

SOLITAIR EDGE

KALPATARU GARDENS

08
AECROSS R/S

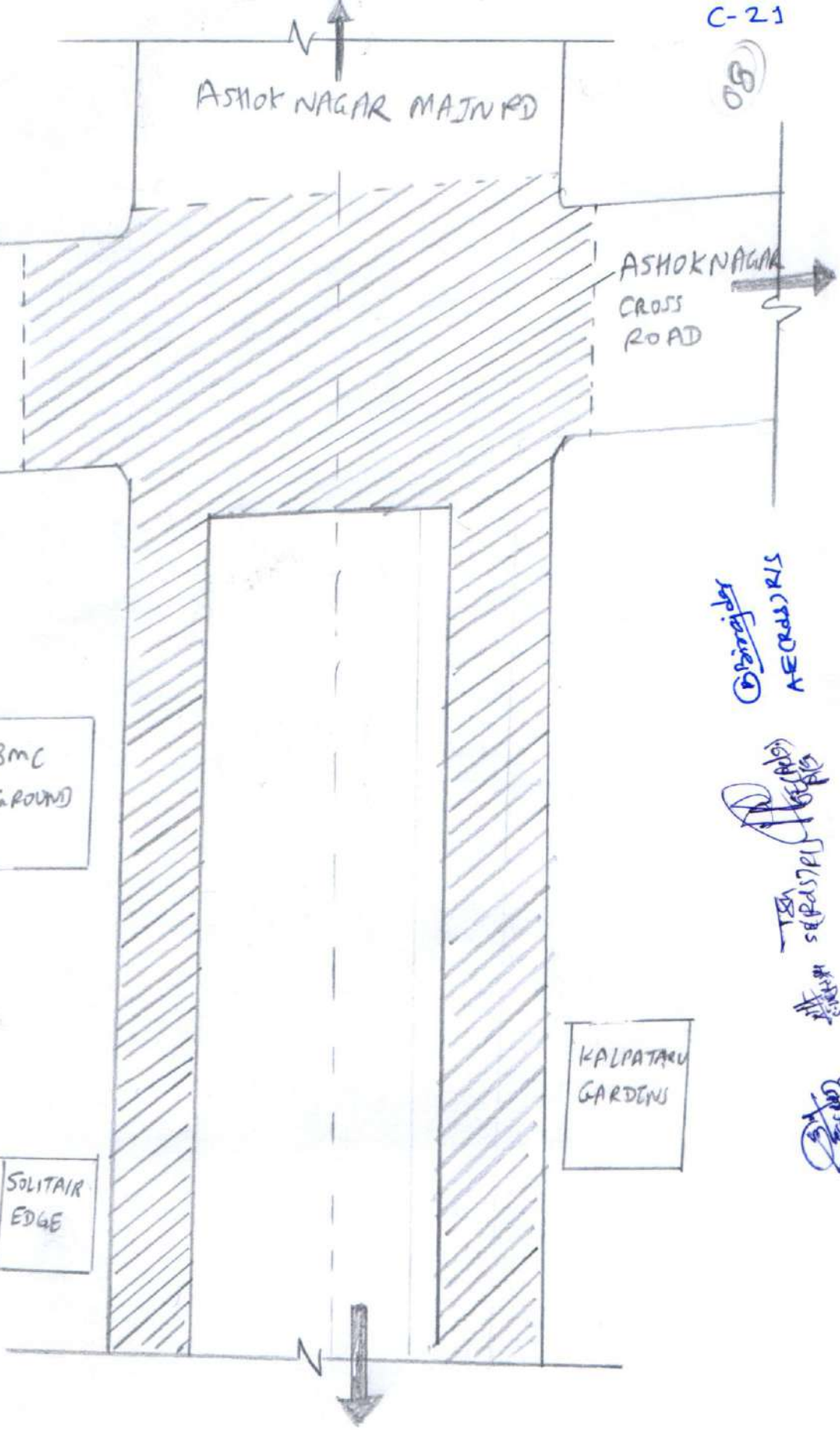
08
AECROSS R/S

08
AECROSS R/S


08
AECROSS R/S

RAJGURU FLYOVER

SIDESTRIP OF RAJGURU FLYOVER RD.



(29)



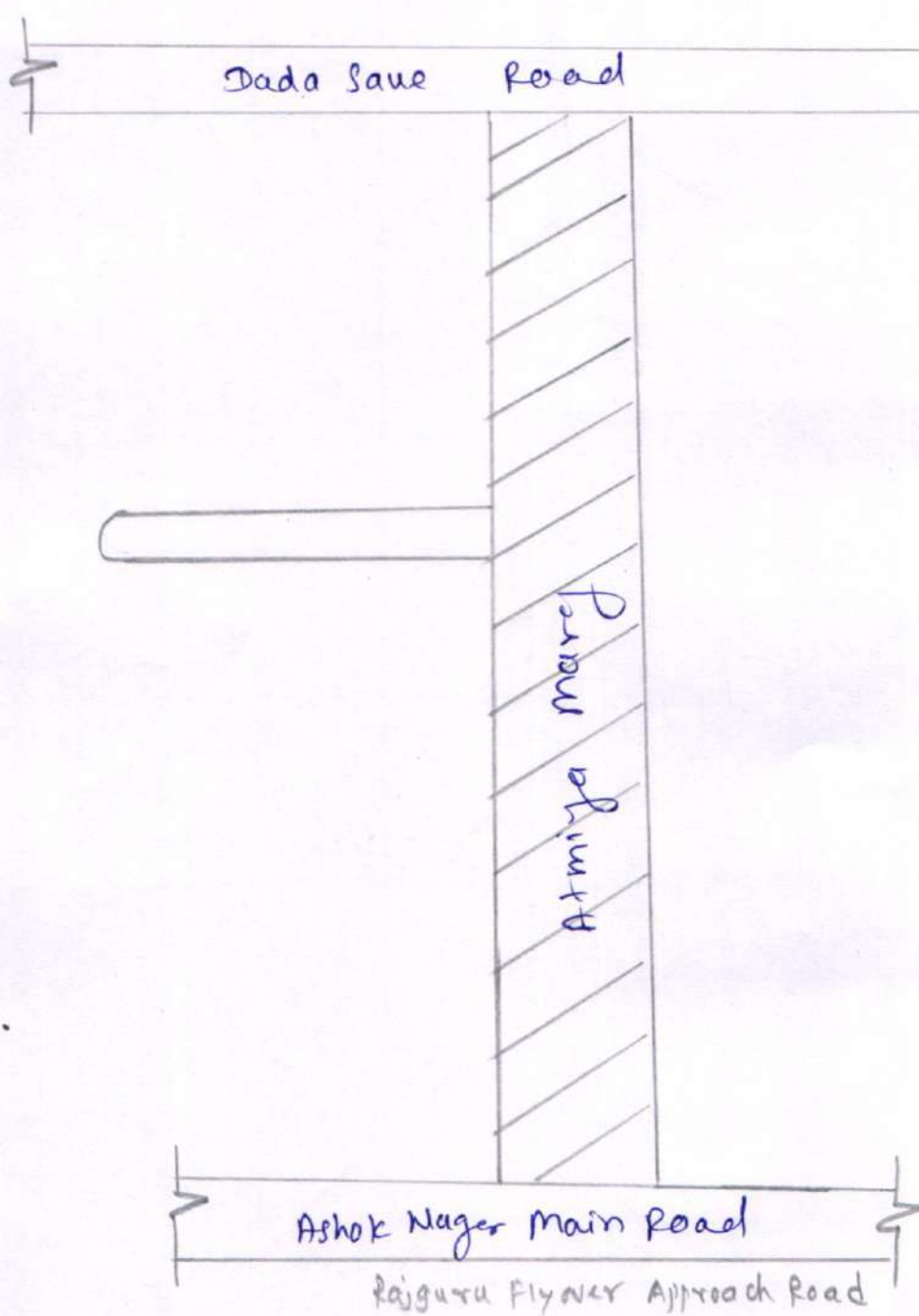
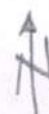
Prinçipal
AEC (KAD) KL

SECRETARY
SECRETARY
SECRETARY

SECRETARY

SECRETARY

Cemetery road, kandivali (W).

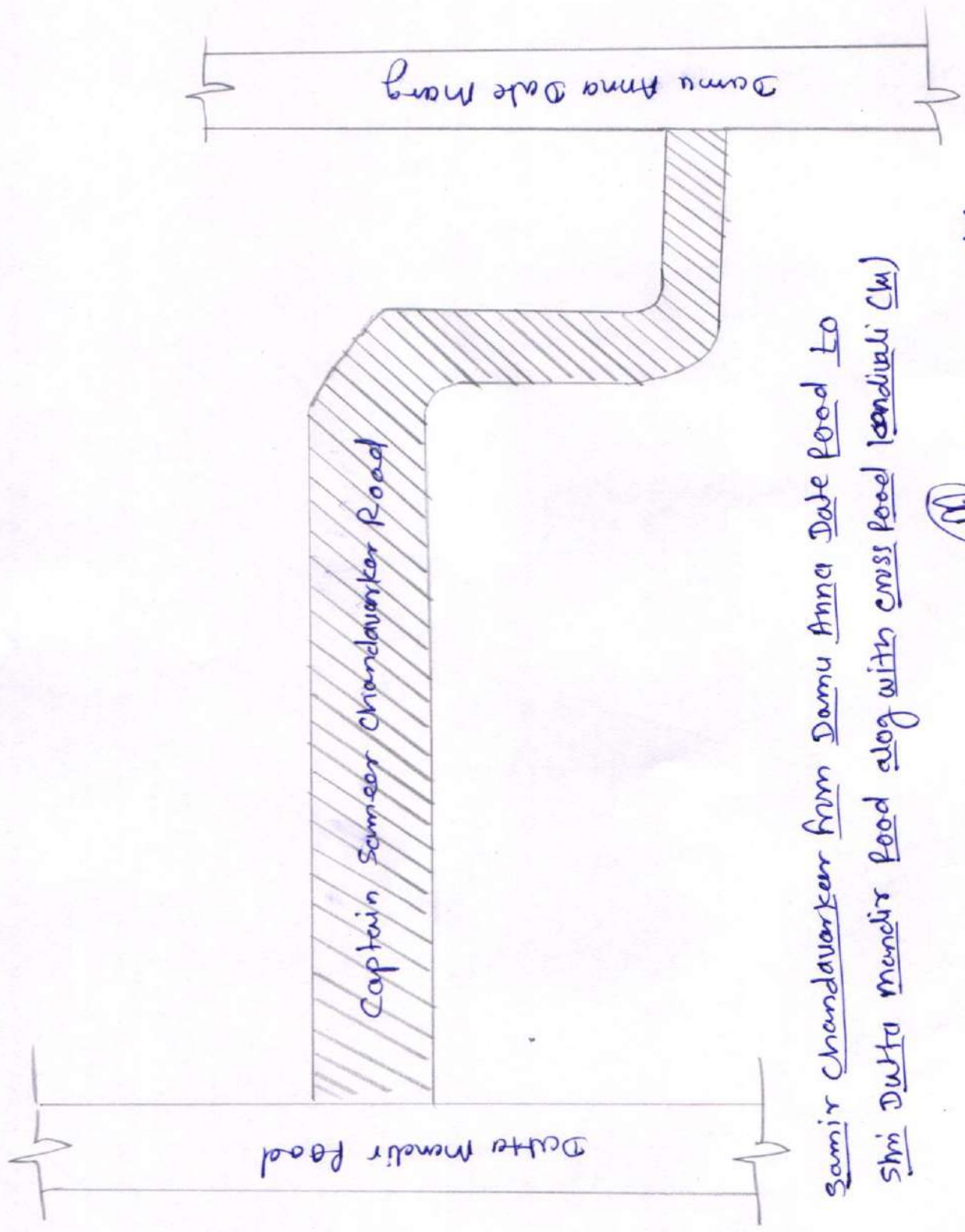


Atmiya Marg
AECRDS/14/15

TS
SECRETARY
SECRETARY

Atmiya Marg, Ashok Nager, Kandiali (E)

(11)



Samsar Chandavarkar from Damu Anna Date Road to
 Shri Datta mendir road along with cross road Pandhali (M)

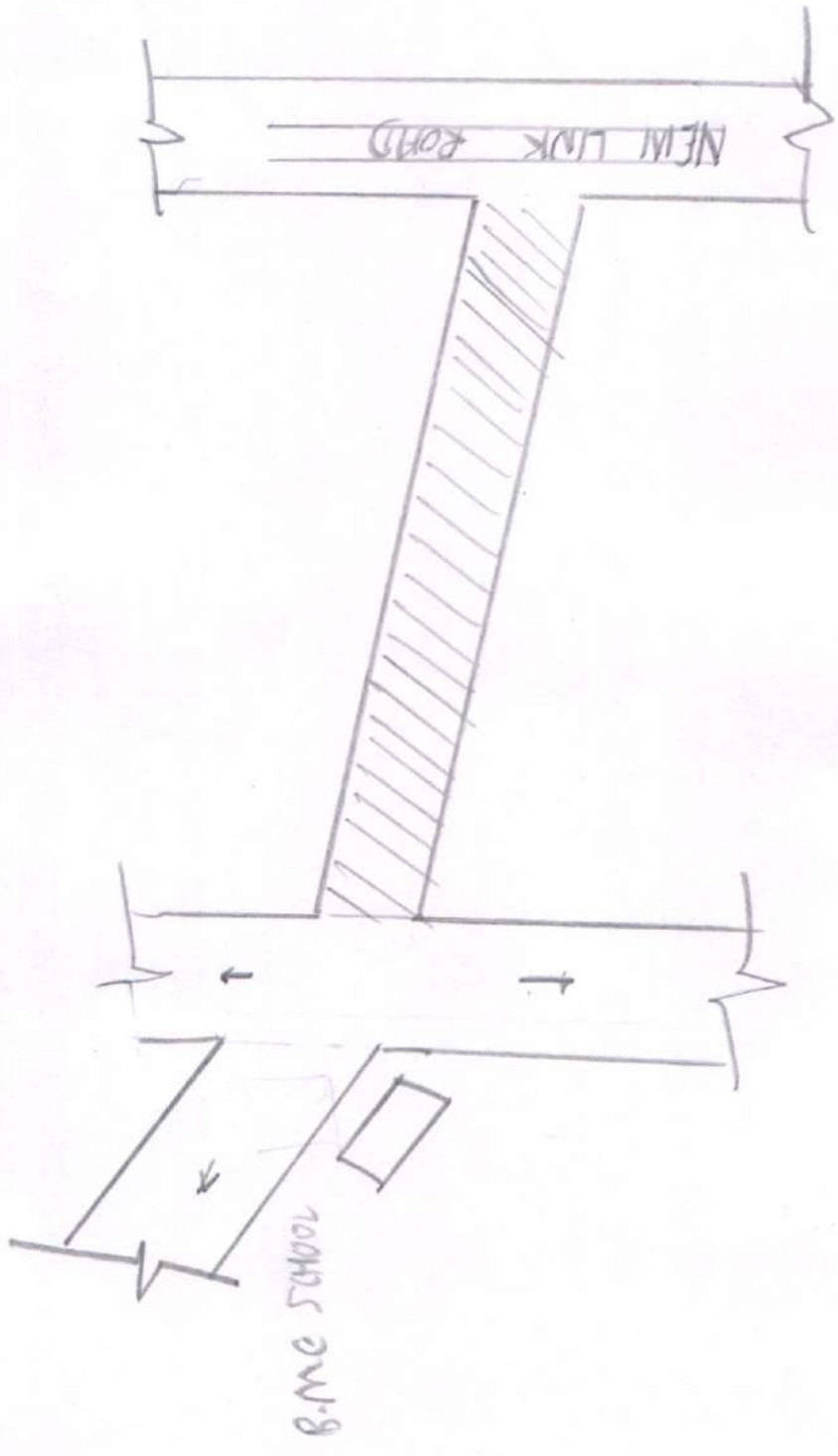
[Signature]
 SCS

[Signature]
 SCS

ES
 SF (R&S) RJ

[Signature]
 SF (R&S) RJ

[Signature]
 AE (R&S) RJ



BANDARPAKHADI RD FROM NEW LINK RD UPTO

MUNICIPAL SCHOOL, KANDIVALI (W)

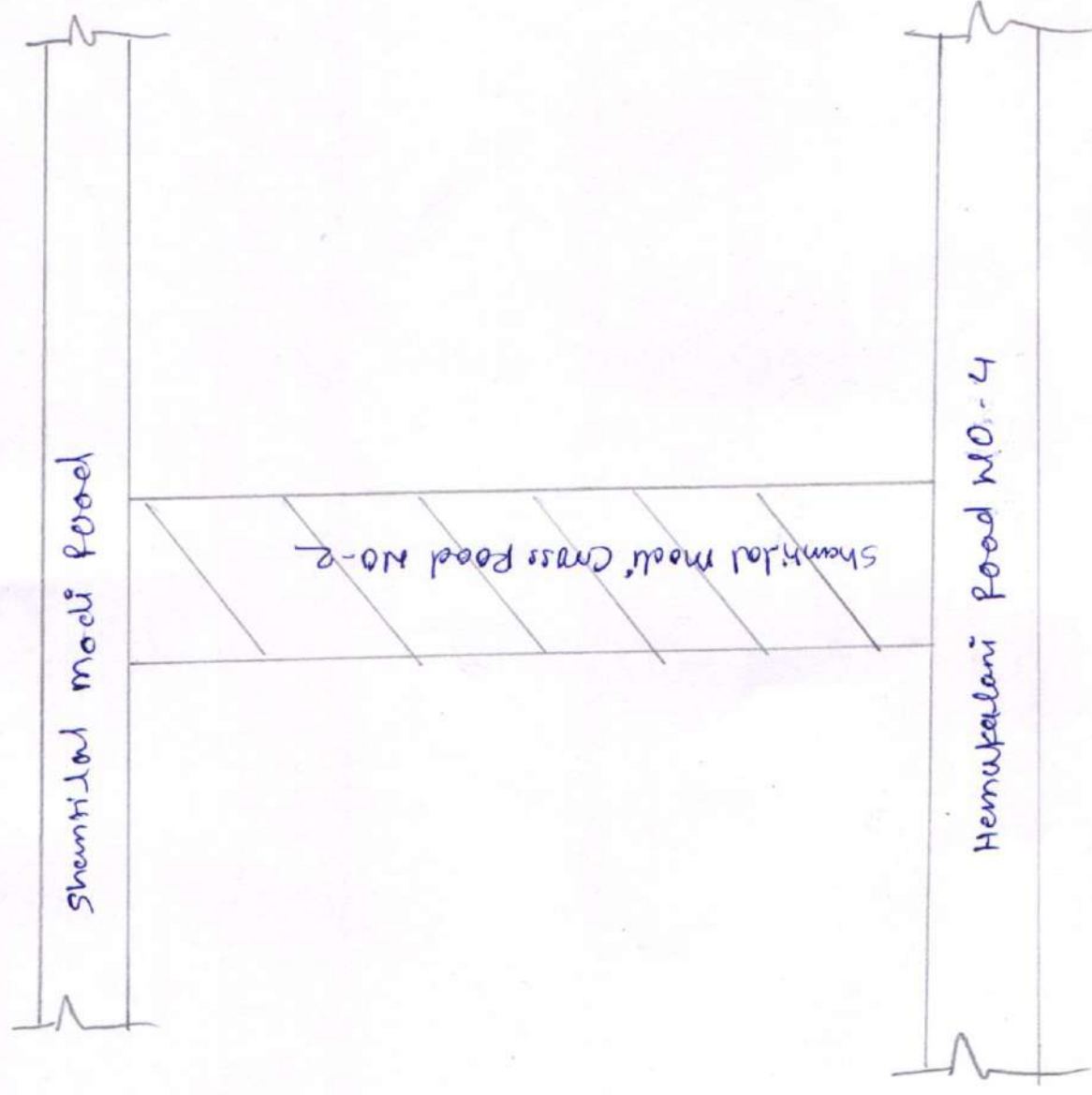
Signature
AEC (RD) KLS

Signature
SECRETARY (SCHOOL)

Signature
SECRETARY

13

13



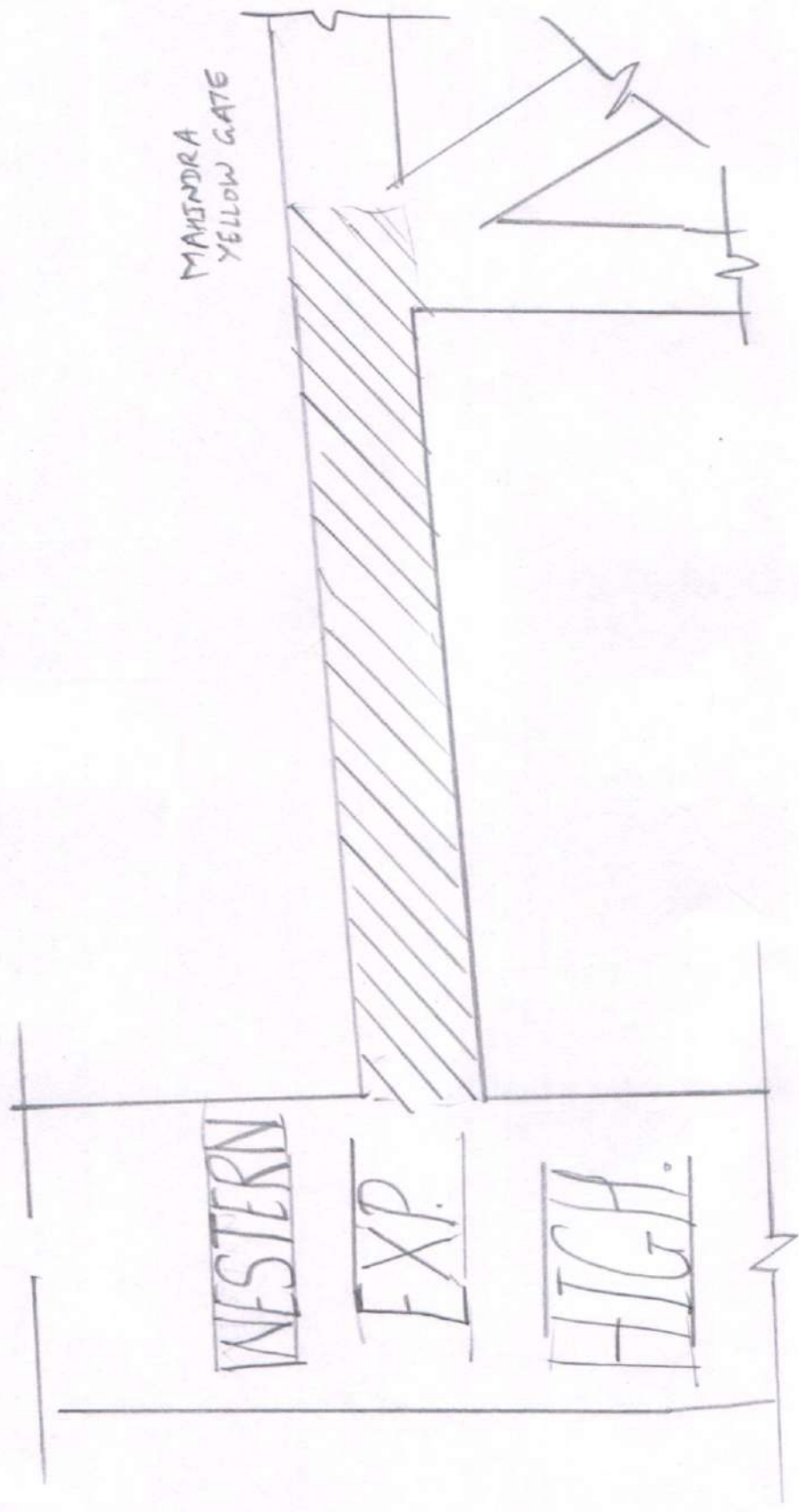

Shantilal modi Cross Road NO-2, Kandivali (W)

Shantilal modi
AECR/2014

Shantilal modi
AECR/2014

Shantilal modi
AECR/2014

Shantilal modi
AECR/2014



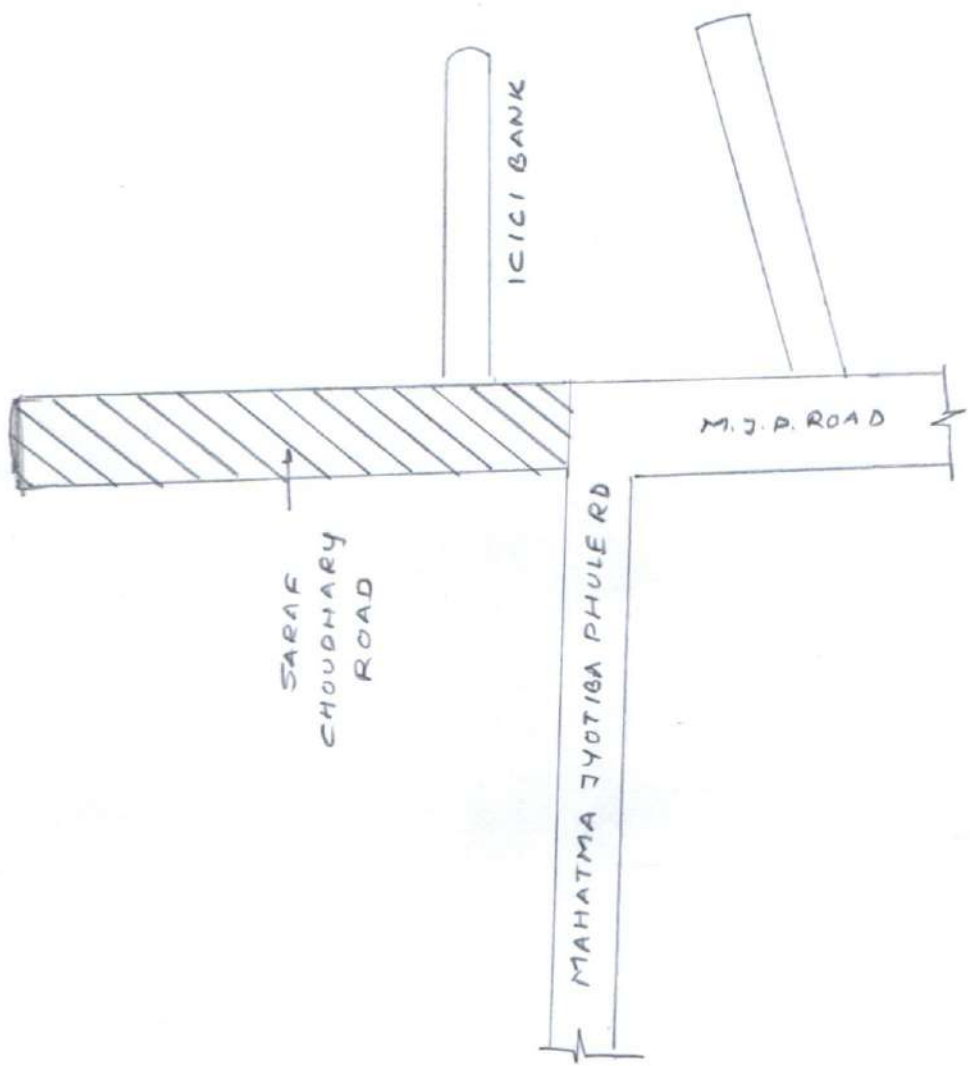
NORTHWEST SIDE STRIP OF AKURLI RD.

Dr. Pravin
AEC RAJNIS

Dr. Pravin
AEC RAJNIS
Dr. Pravin
AEC RAJNIS

(Signature)
AECR/S/113

15



15 SARAF CHOUDHARY ROAD FROM ICICI BANK TO THAKUR VIDYAMANDIR SCHOOL, THAKUR COMPLEX, KANDIVALI (EAST)

(Signature)

(Signature)
AECR/S/113

16


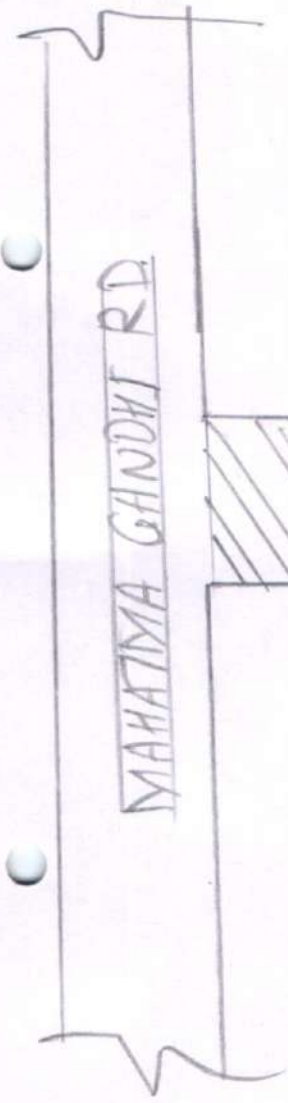

Pragya
AECRDA/MS

Pragya
AECRDA/MS

ESM
SECRD/PL

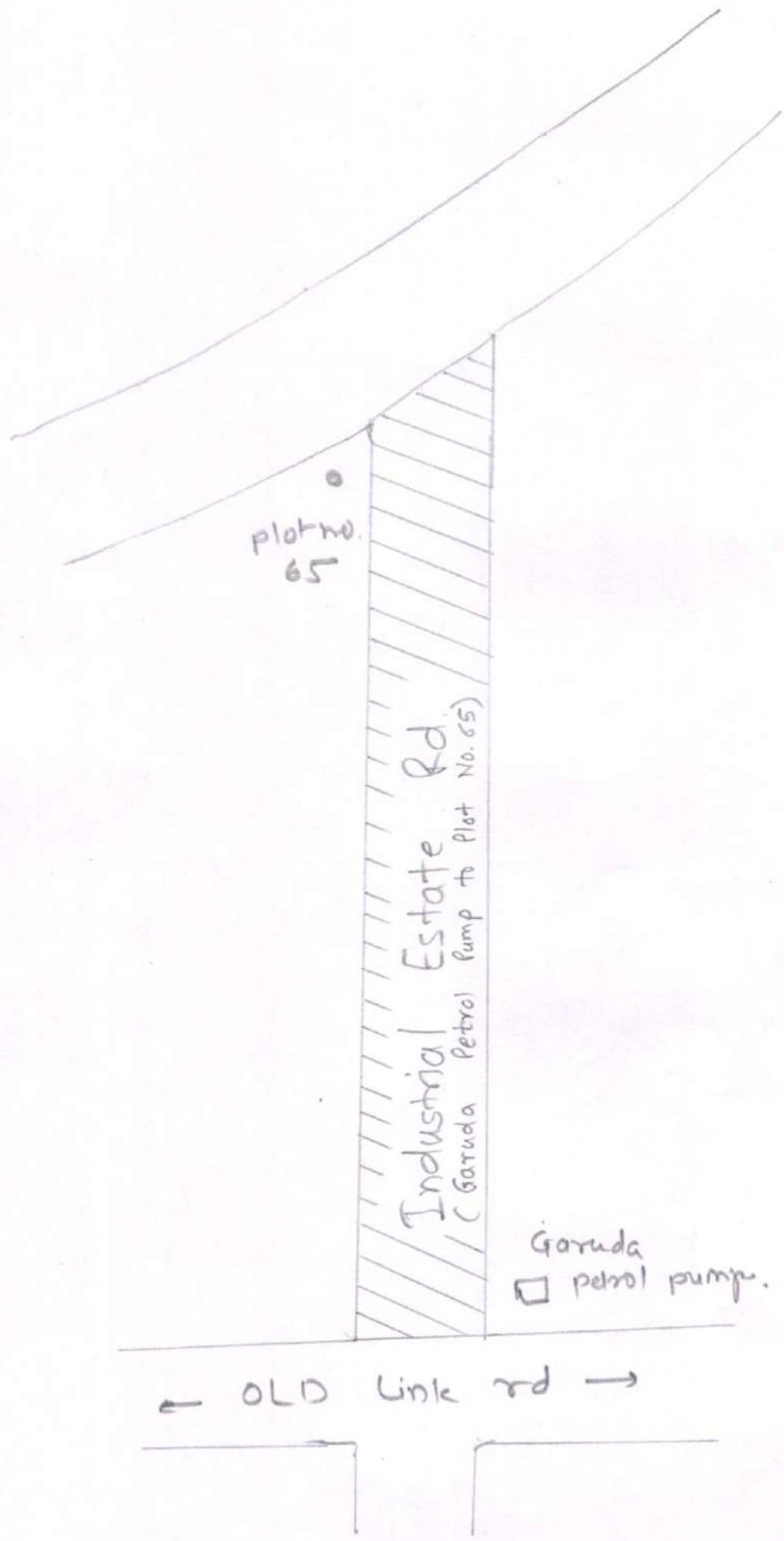
MS
SECRD/PL

MS
SECRD/PL

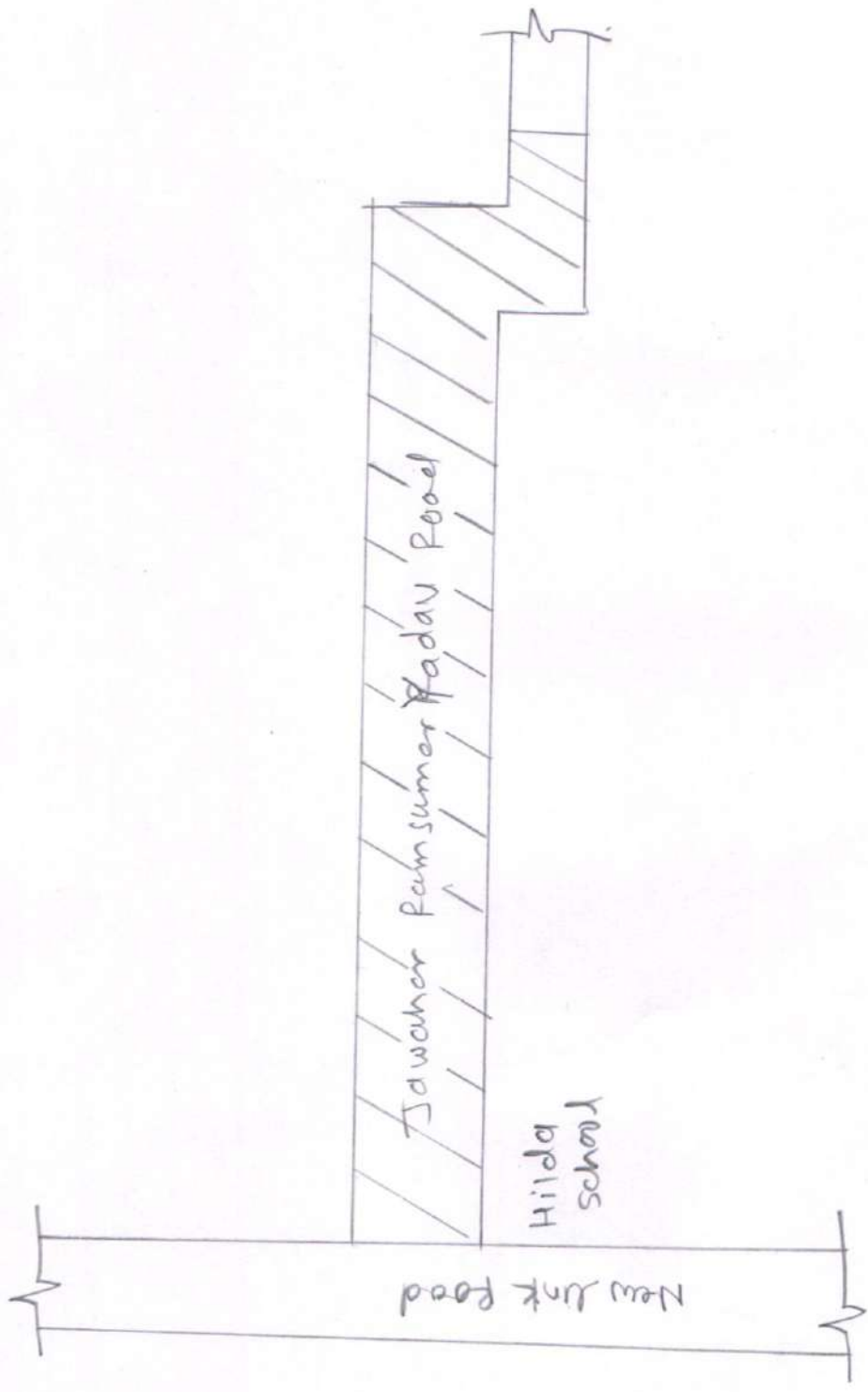


M.G. CROSS ROAD NO. 3

(17)



① Benigdar
 AECRDS/RLS
 ② SEC (P)
 SEC (P) PLS
 ③ SEC (P)
 SEC (P) PLS
 ④ SEC (P)
 SEC (P) PLS



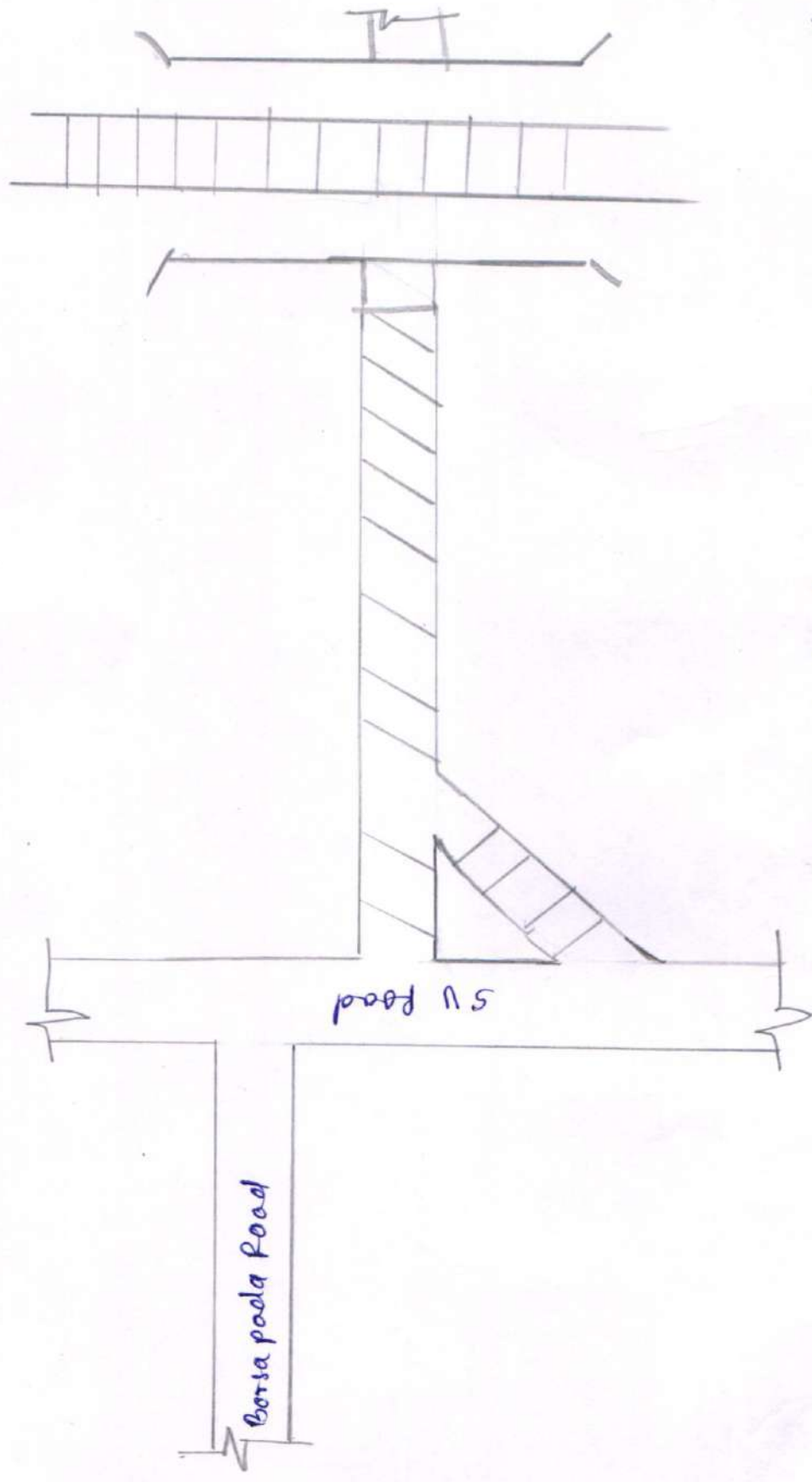
Jawahar Ramsumer Yadav Road from New Link Road
to chota bridge, kandiwadi Chy

Springer
 AECRDA, RJIS

SE (P&D)
 SE (P&D)

SE (P&D)
 SE (P&D)

(19)



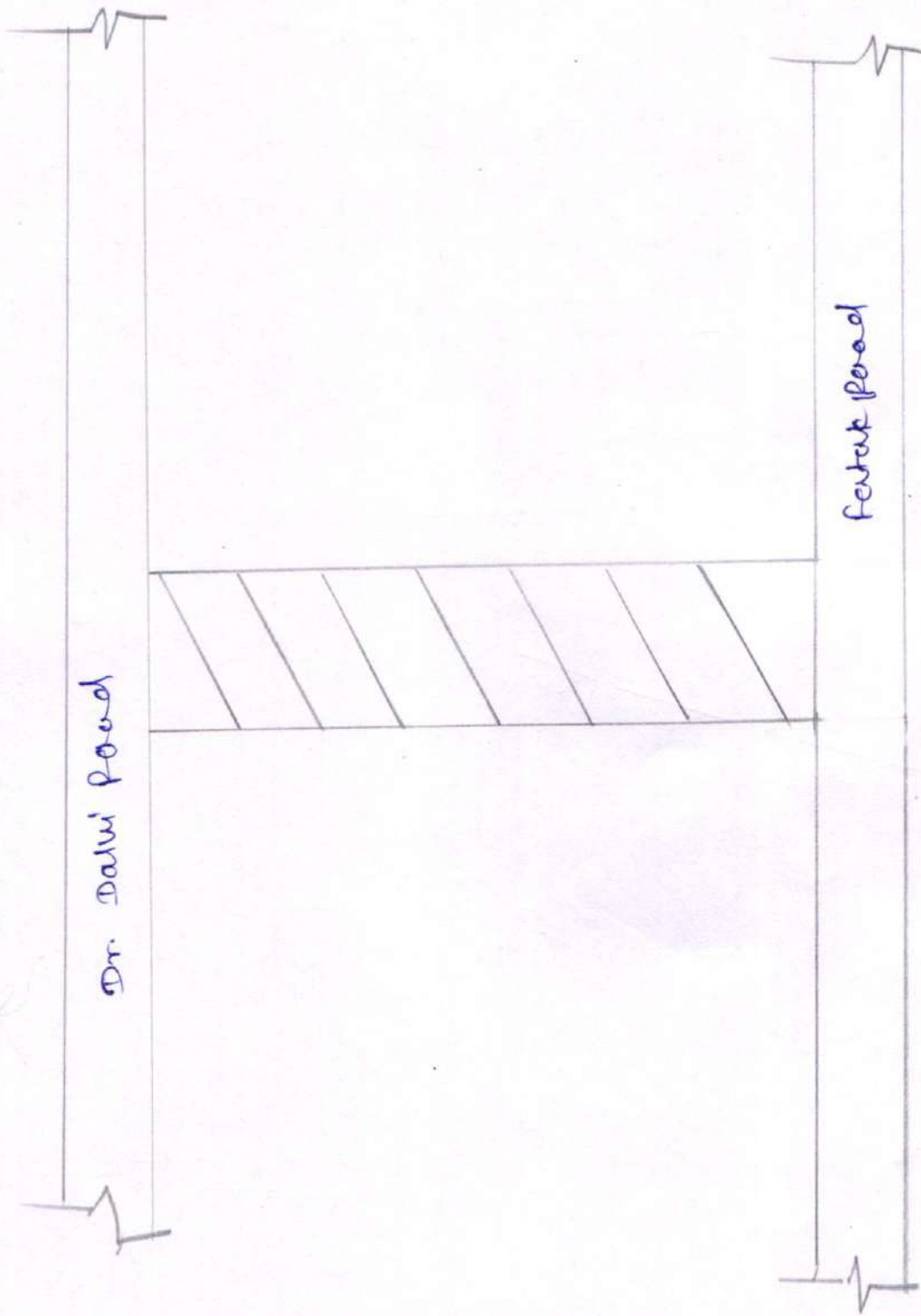
Gaondevi food s.v. food to subway kandiwali CW?

(Signature)

TH/CPD/RS
SECRET

(Signature)
SECRET

(Signature)
SECRET/RS




Narayan Joshi cross Road NO: 2 from Dalvi Road to Narayan Joshi main Road

Pandhuvadi (K)


 Narayan Joshi
 AECORPLS



 Narayan Joshi
 AECORPLS



Dr. Dalvi Road

fatak Road.

Narayan Joshi Cross road no.1 from Dalvi road to Narayan Joshi main Road
 pandivadi (K1)



 Narayan Joshi
 AECRS/RTS
 SE (P&D) / HJ
 SE (P&D) / HJ

22

① ~~main road~~
AEC (R/S) K/S

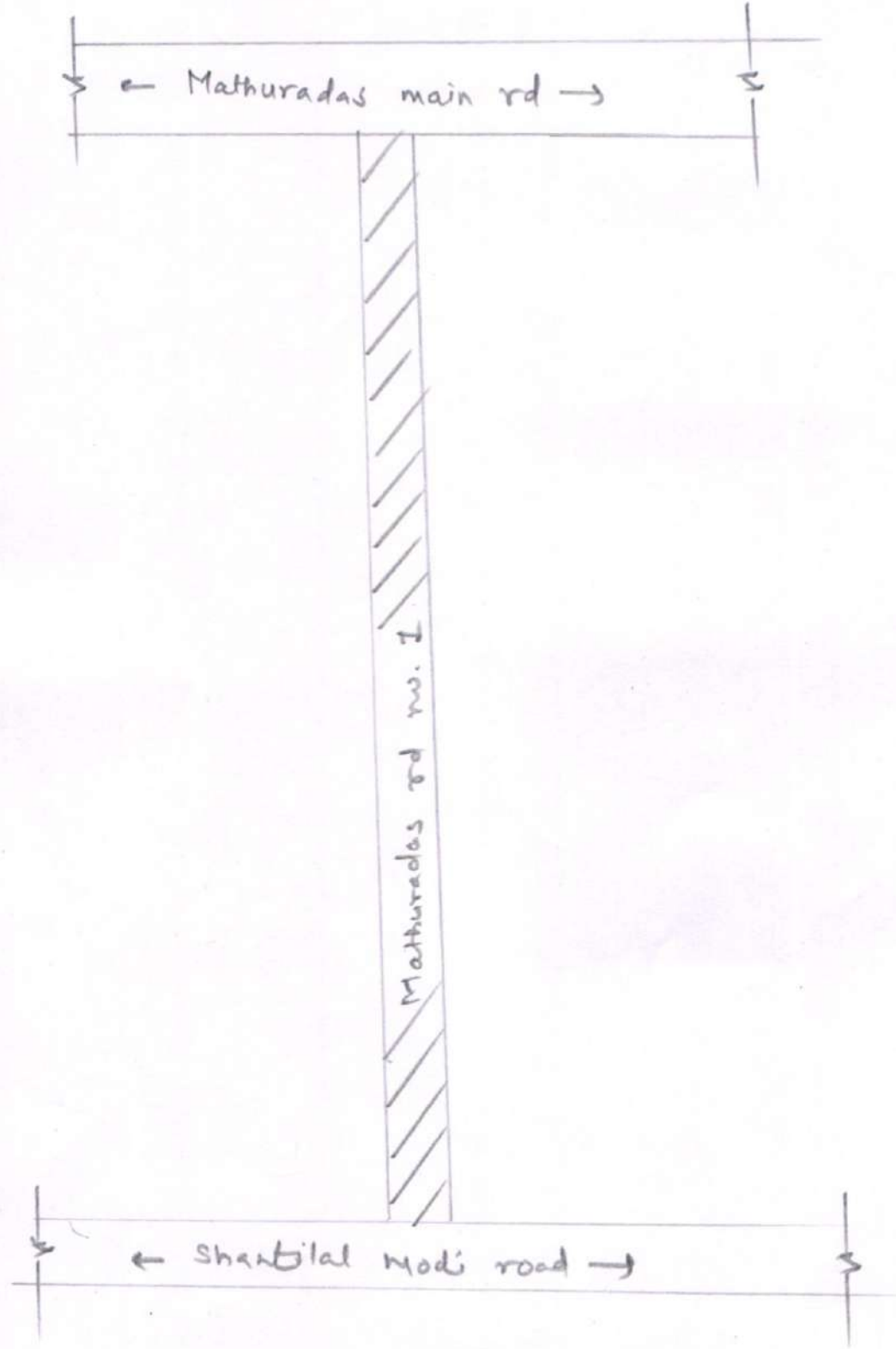


② ~~main road~~
AEC (R/S) K/S

③ ~~main road~~
AEC (R/S) K/S

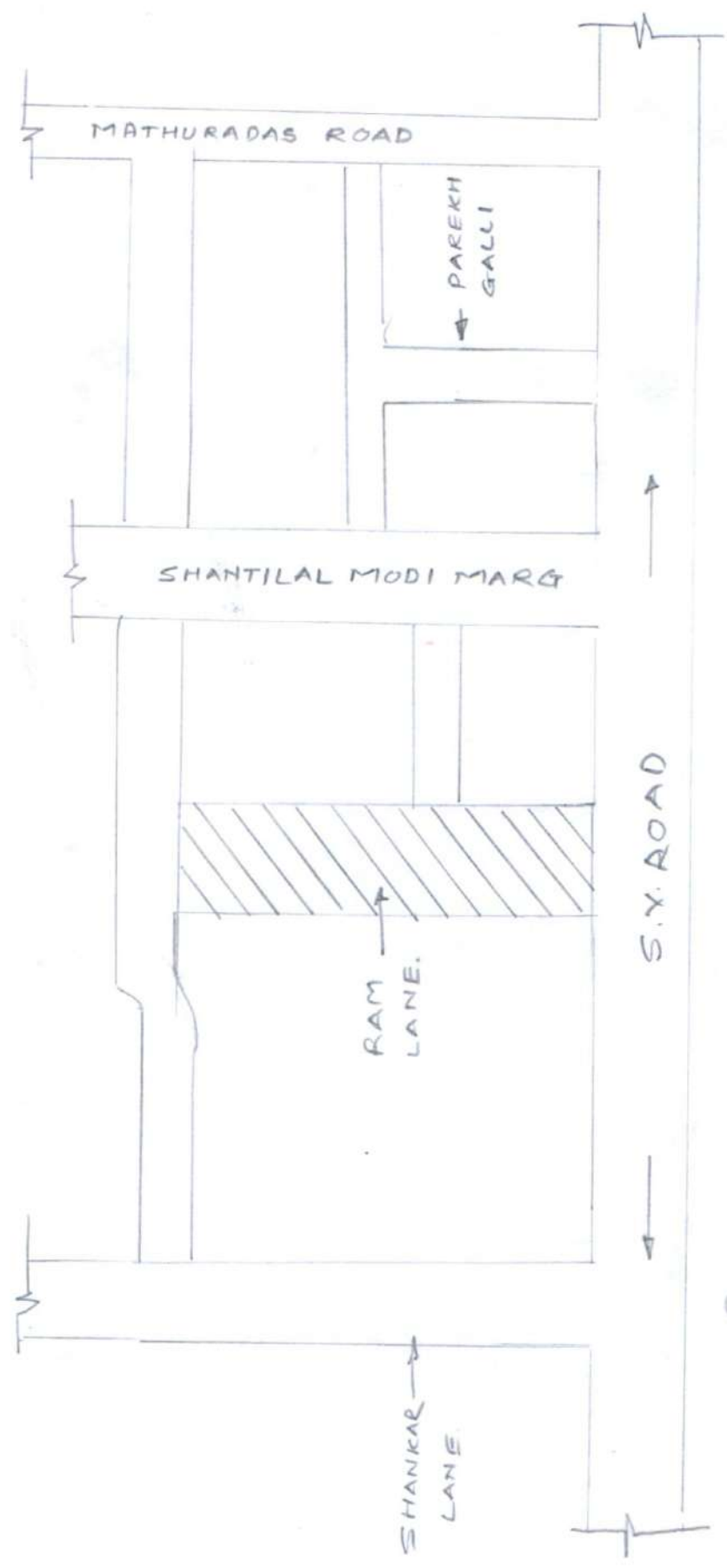
④ ~~main road~~
AEC (R/S) K/S

⑤ ~~main road~~
AEC (R/S) K/S



Mathuradas road no. 1, Kandivali (W),

23



⑨ RAM GULLY ROAD, KANDIVALI (W).

SECRETARY
P.S.

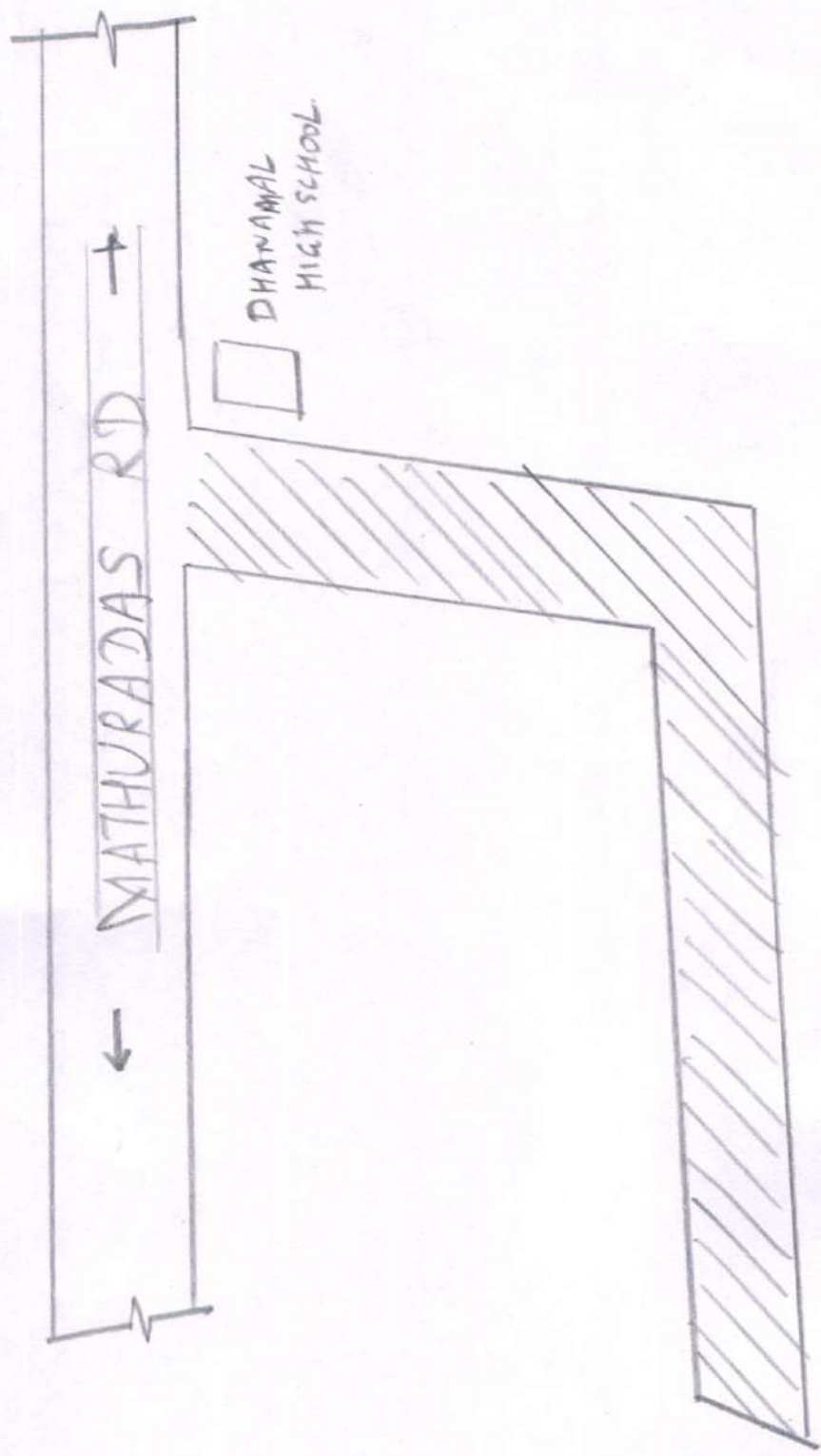
SECRETARY
A.C.R.D.S. / R.I.S.

SECRETARY
P.S.

SECRETARY
P.S.

SECRETARY
P.S.

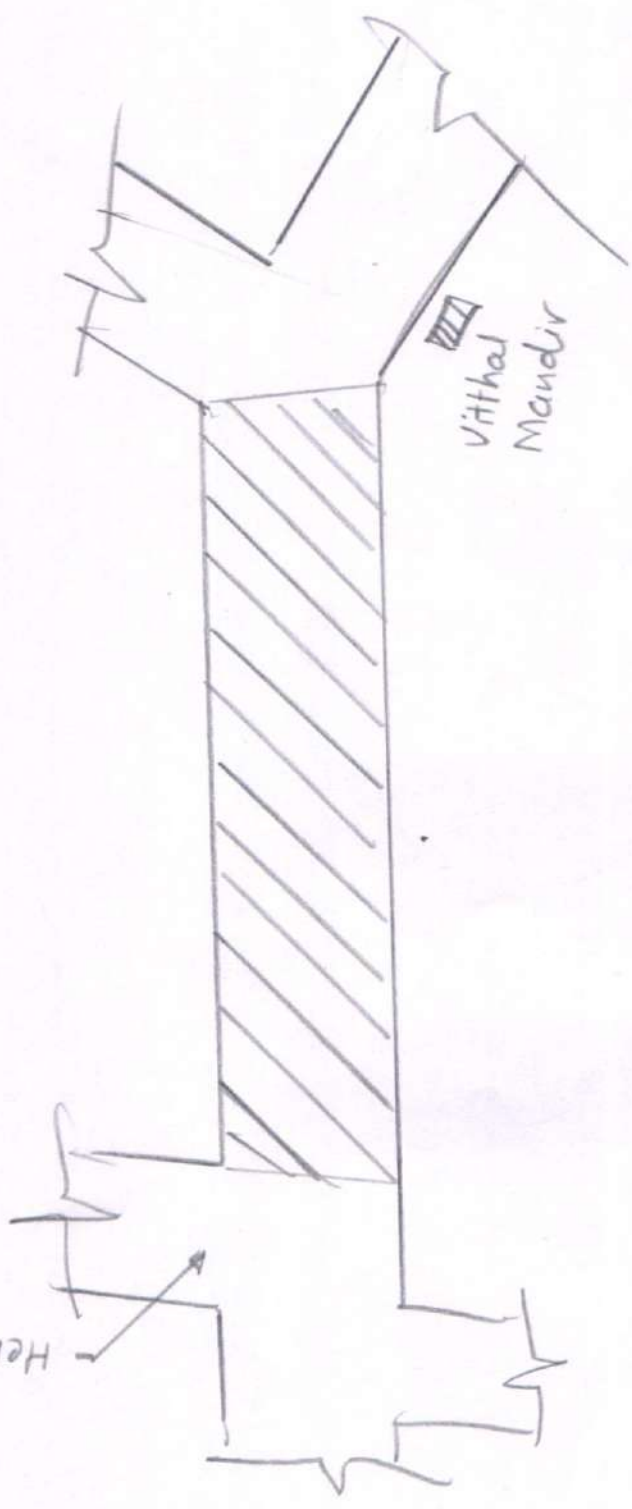
24



HEMUKALANI MAIN RD

Hemukalani
 Sec 12
 Sec 13
 Sec 14
 Sec 15
 Sec 16
 Sec 17
 Sec 18
 Sec 19
 Sec 20
 Sec 21
 Sec 22
 Sec 23
 Sec 24
 Sec 25
 Sec 26
 Sec 27
 Sec 28
 Sec 29
 Sec 30
 Sec 31
 Sec 32
 Sec 33
 Sec 34
 Sec 35
 Sec 36
 Sec 37
 Sec 38
 Sec 39
 Sec 40
 Sec 41
 Sec 42
 Sec 43
 Sec 44
 Sec 45
 Sec 46
 Sec 47
 Sec 48
 Sec 49
 Sec 50
 Sec 51
 Sec 52
 Sec 53
 Sec 54
 Sec 55
 Sec 56
 Sec 57
 Sec 58
 Sec 59
 Sec 60
 Sec 61
 Sec 62
 Sec 63
 Sec 64
 Sec 65
 Sec 66
 Sec 67
 Sec 68
 Sec 69
 Sec 70
 Sec 71
 Sec 72
 Sec 73
 Sec 74
 Sec 75
 Sec 76
 Sec 77
 Sec 78
 Sec 79
 Sec 80
 Sec 81
 Sec 82
 Sec 83
 Sec 84
 Sec 85
 Sec 86
 Sec 87
 Sec 88
 Sec 89
 Sec 90
 Sec 91
 Sec 92
 Sec 93
 Sec 94
 Sec 95
 Sec 96
 Sec 97
 Sec 98
 Sec 99
 Sec 100

Hemakalini Main Road.



Vithal Mandir

PRAVIN RAMI MARG

~~SECRET~~
AE (CRS) PL

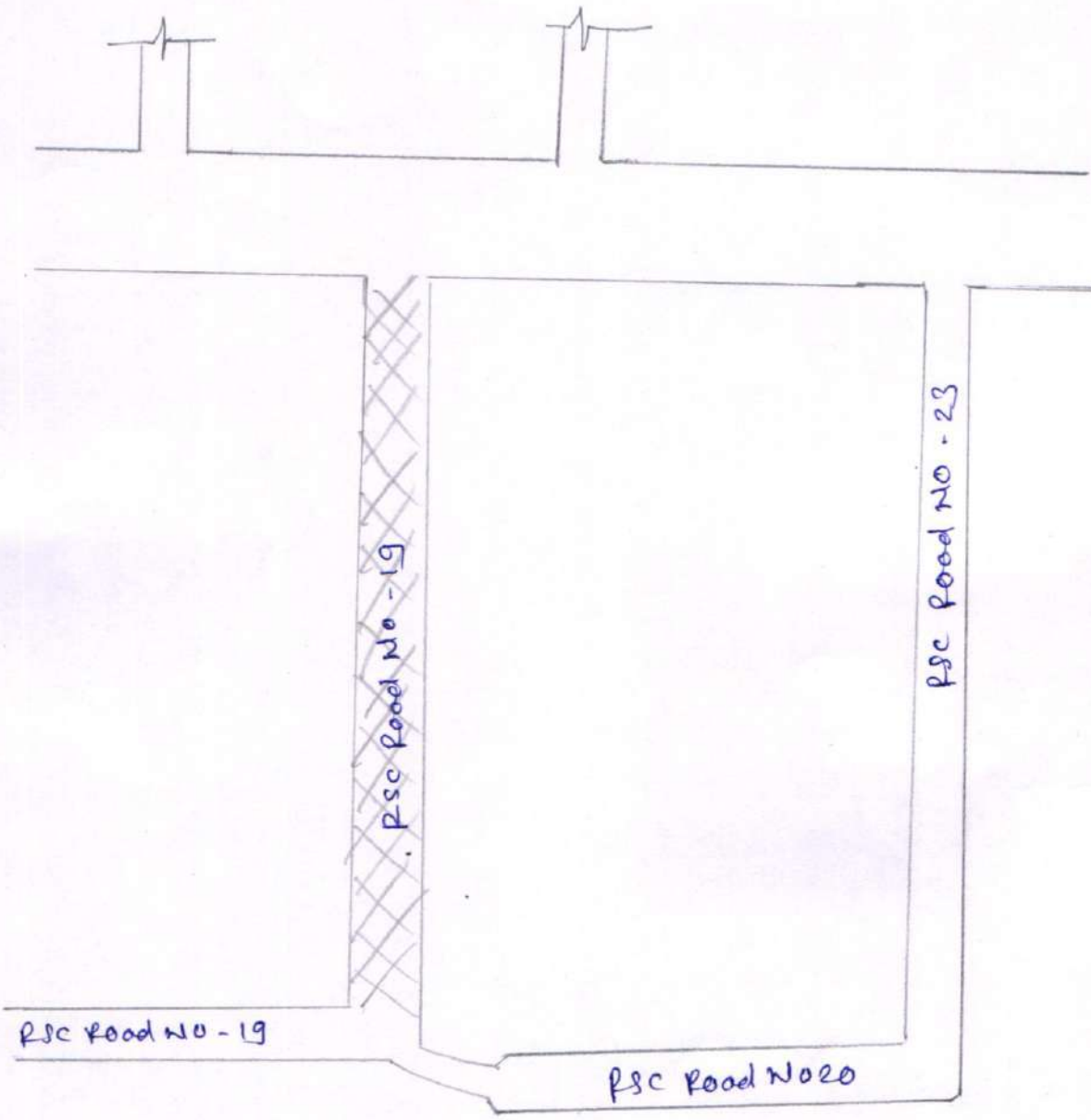
~~SECRET~~
SECRET/PL
SECRET

19

26



ABSTRACT
AECRDS)RLS



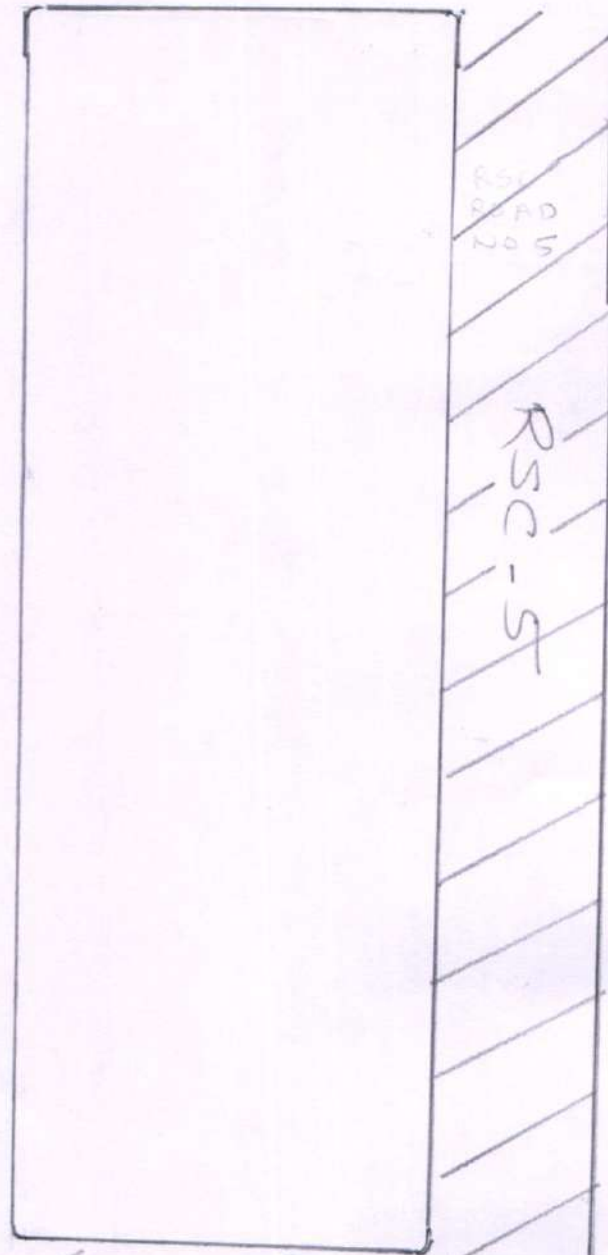

 (SEAL) /
 PIS. N. N. N. N.
 SEALS)PLS
 SEALS)PLS
 SEALS)PLS

PSC Road NO - 19

27425

27425

KADSIDHESHVAR RD.



RSC ROAD NO 6

RDP-I

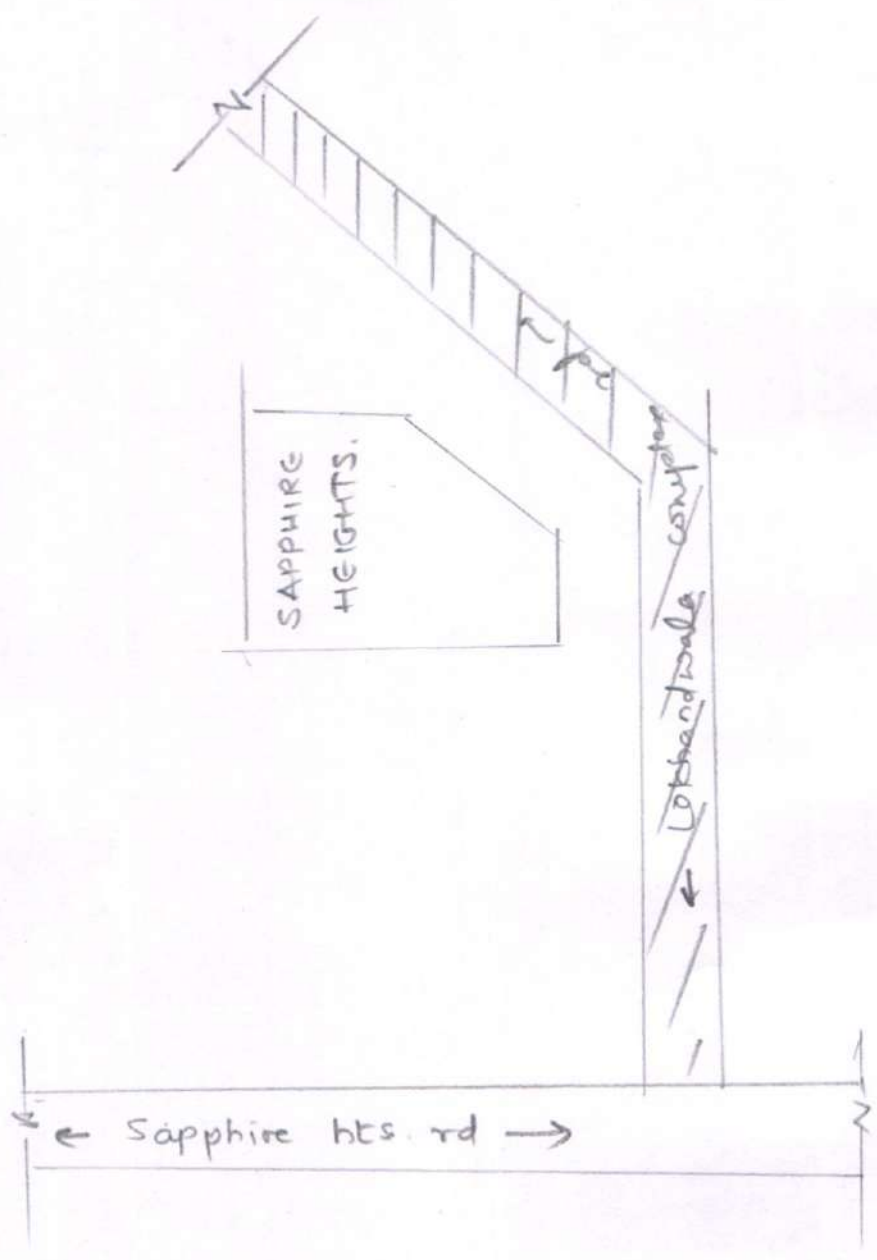
RSC-5

RSC-14


 RSC (R/S) - AECD/S/R/S
 RSC (R/S) - AECD/S/R/S
 RSC (R/S) - AECD/S/R/S
 RSC (R/S) - AECD/S/R/S

RSC-05 & RSC-14, Chertcep kondi uali (K)

29



Lophandwala Complex Rd, Kondivali (E)

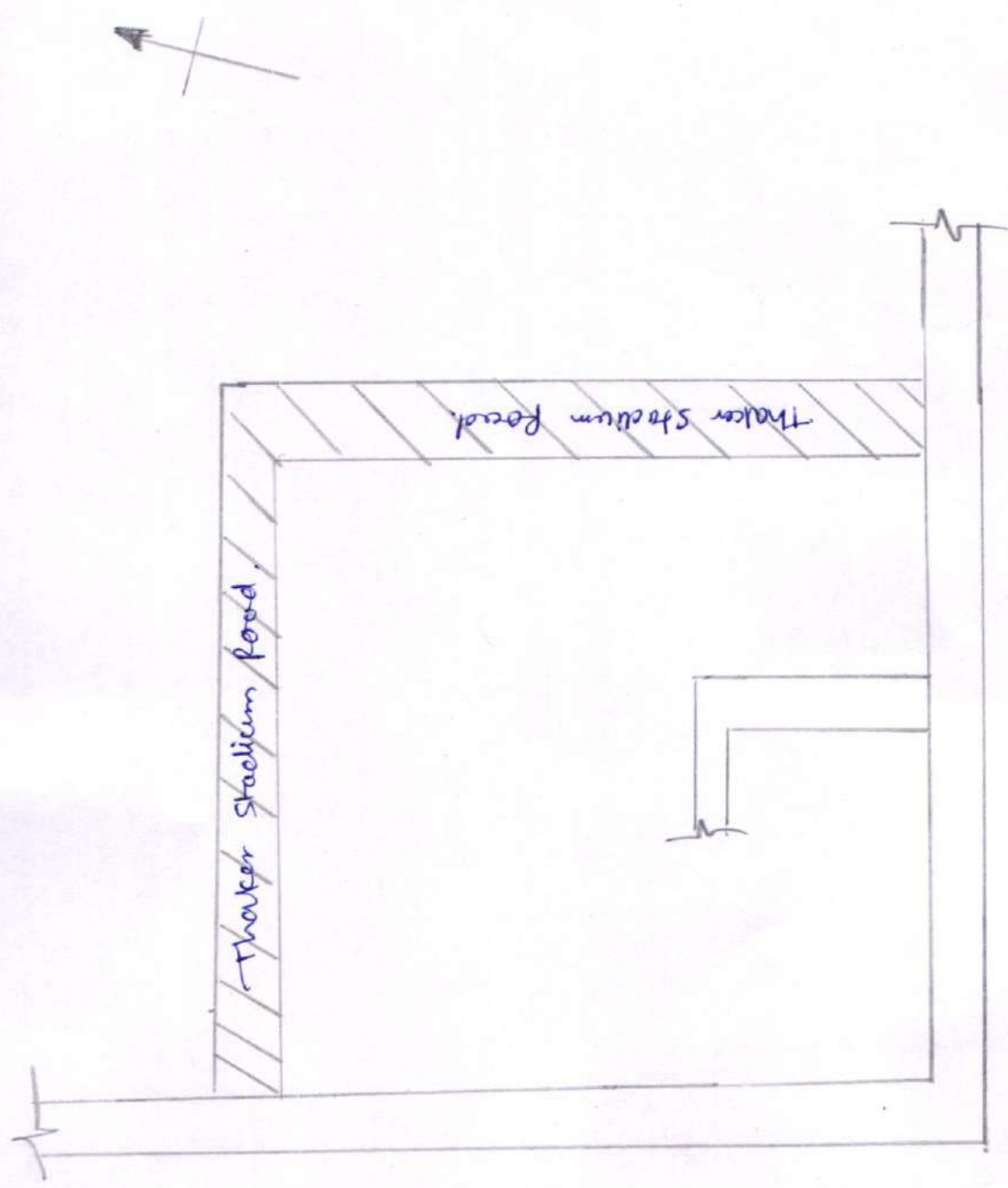

 TS
 SECRETARY
 A.S.

 TS
 SECRETARY
 A.S.

 TS
 SECRETARY
 A.S.

c-61
Spring
AECR&R/S

30



Thakur Stadium Food, Kendivali (CE)

[Signature]

TS SECURITY

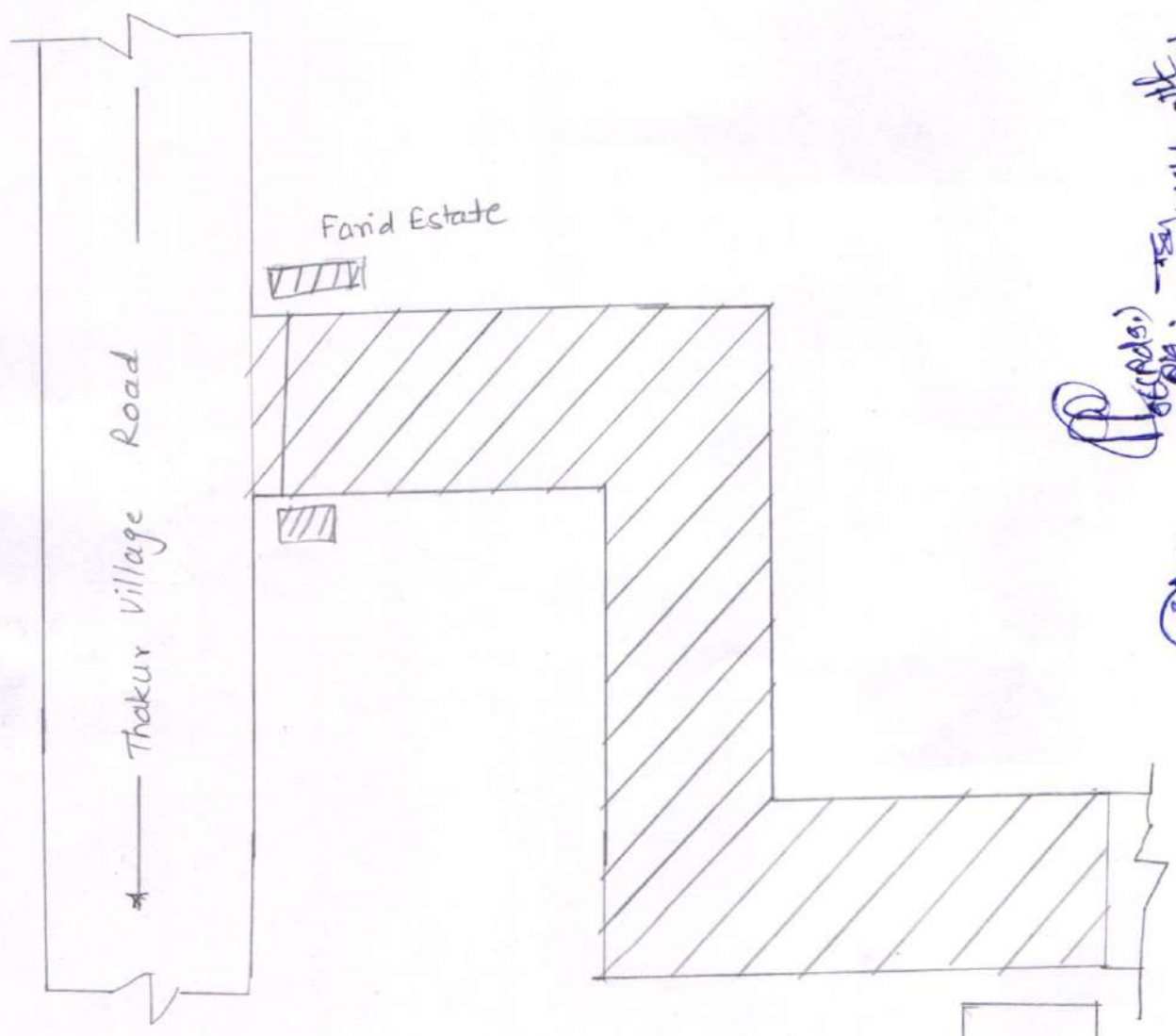
[Signature]

① *[Signature]*
AECRDS/RLS

31

31

RECORDED
AEC(28) R/S



Farid Estate

Thakur Village Road

Bhoomi Valley

Farid Estate Road, Kandivali (E)

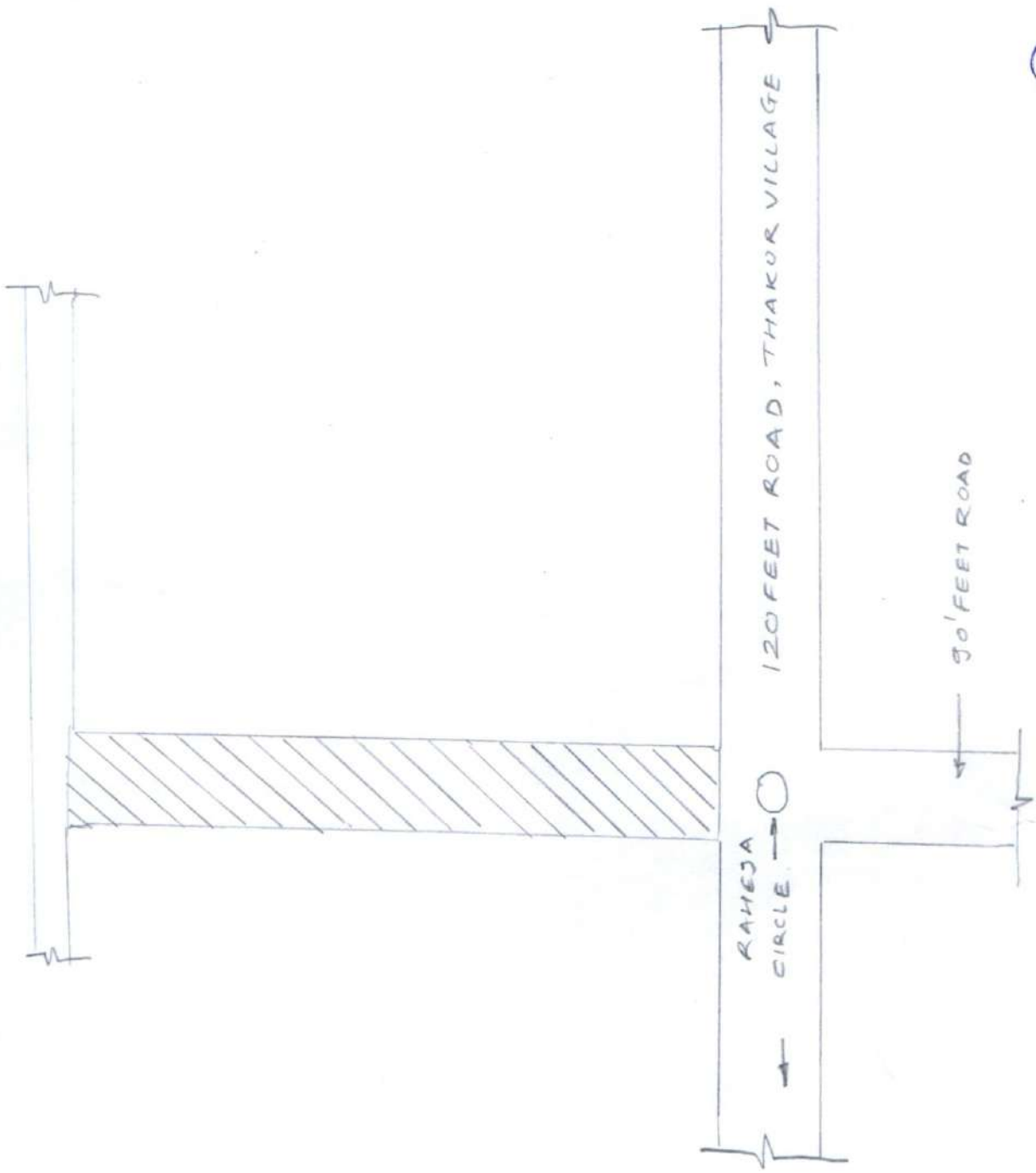
RECORDED
AEC(28) R/S

RECORDED
AEC(28) R/S

RECORDED
AEC(28) R/S

RECORDED
AEC(28) R/S

32

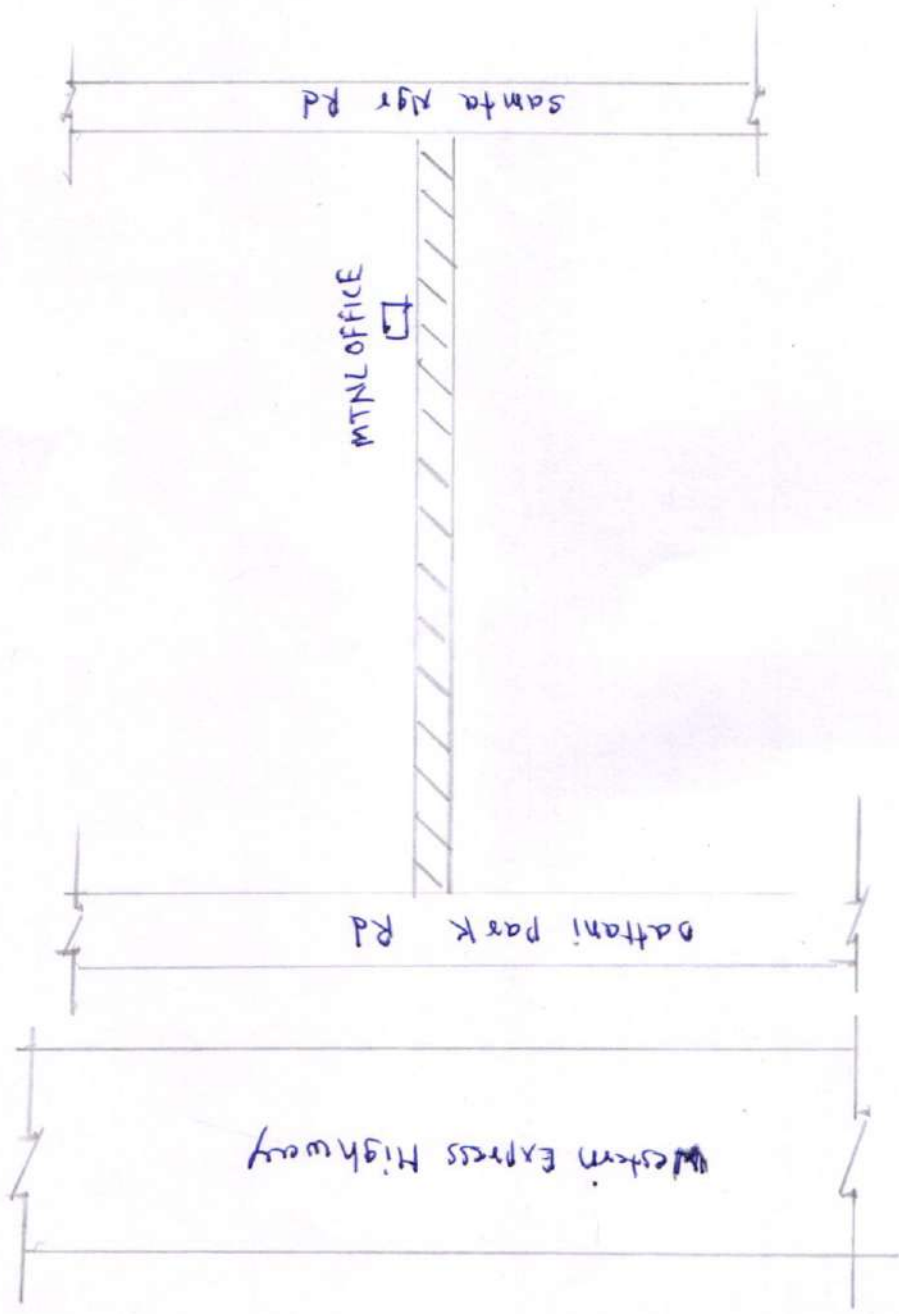



DR. J. S. K. S. 5/10/2016

12 Chatrabhuj School Road, Kandivali East
THAKUR VILLAGE, KANDIVALI (EAST)
SECTOR 15

DR. J. S. K. S. 5/10/2016
SECTOR 15

DR. J. S. K. S. 5/10/2016
SECTOR 15



33

Samta Nagar Rd No. 3 Kandivali (East)

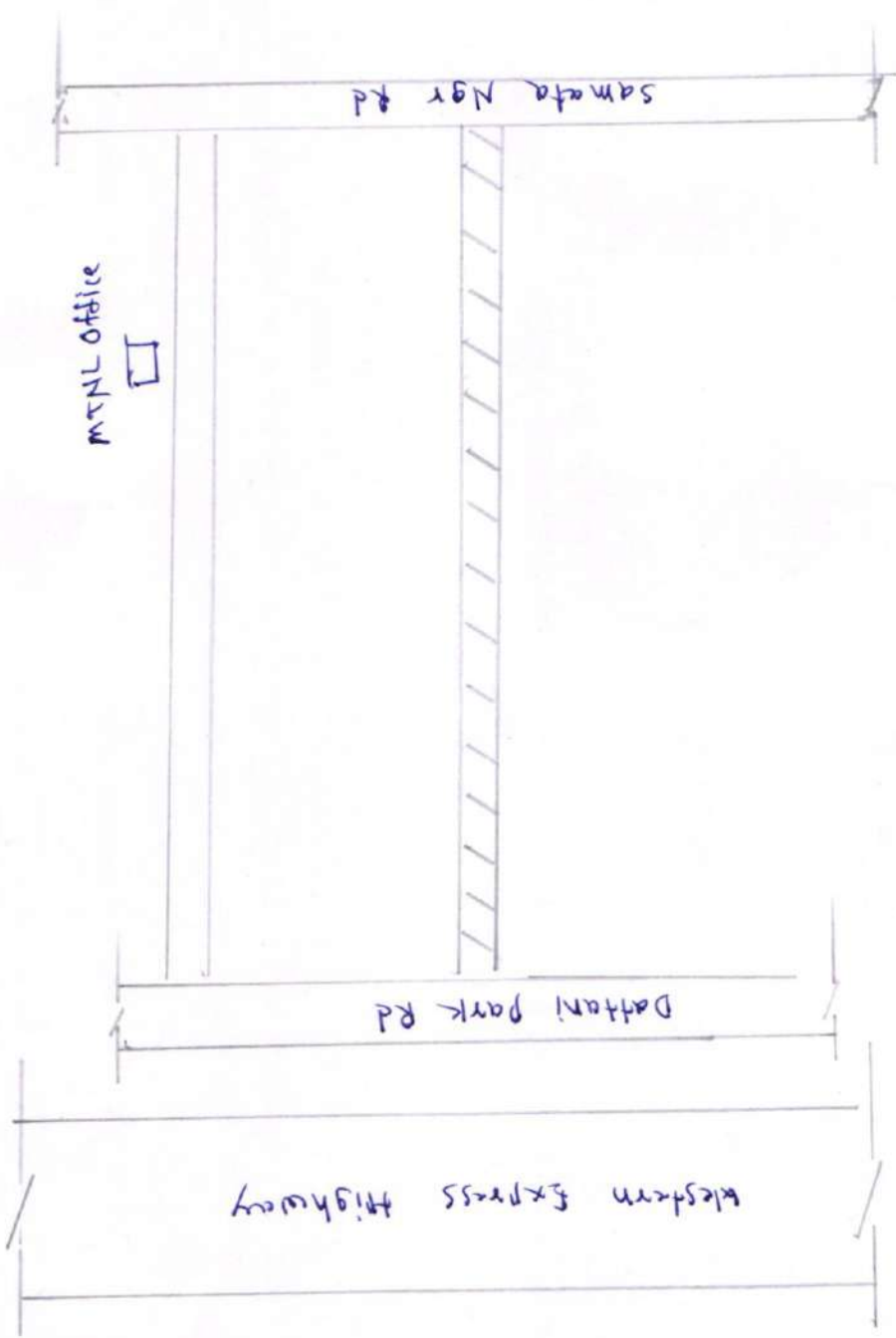
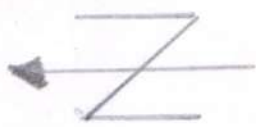
33

~~SECRET~~
SECRET

~~SECRET~~
SECRET

~~SECRET~~
SECRET

34
Original
AECRDS) R/S




34

Samata Nagar Pt No. 1, Kandivadi (E)

SECRETARY
A.S.
SECRETARY
A.S.

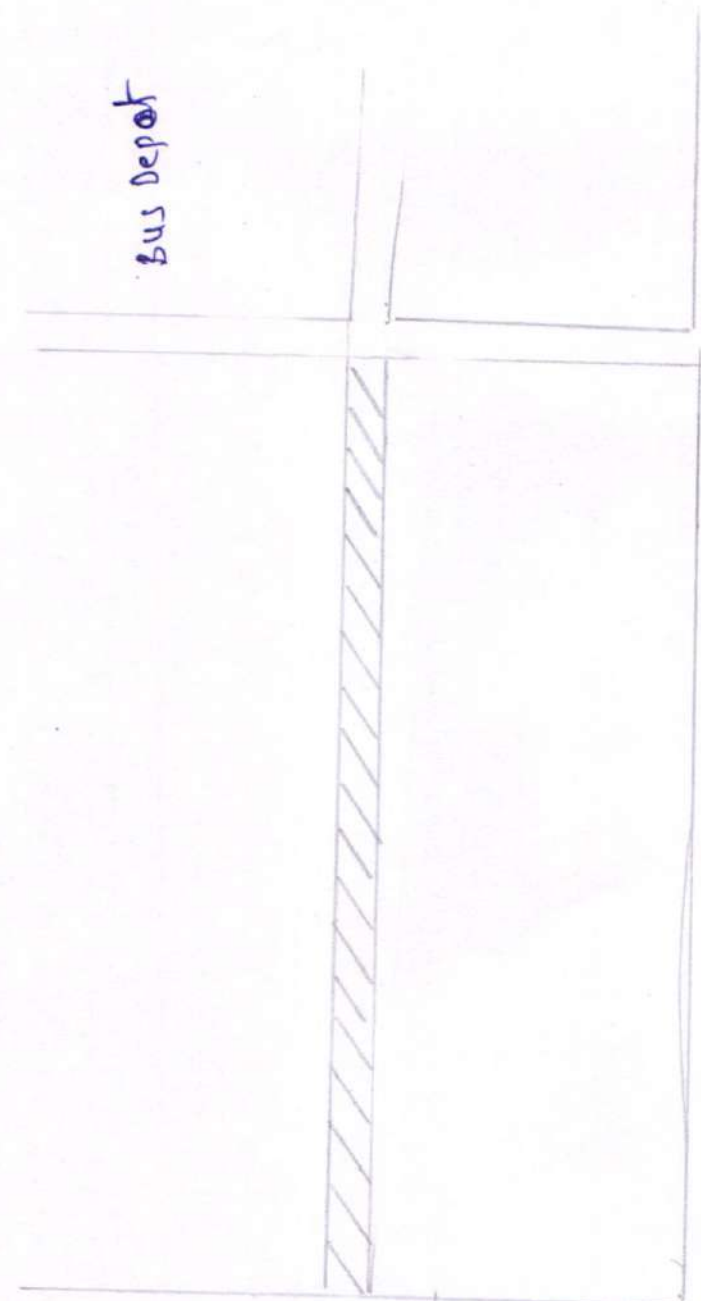
SECRETARY
A.S.

35



Western Express Highway

Dattani park Rd



Bus Depot

Samata Ngs main Rd

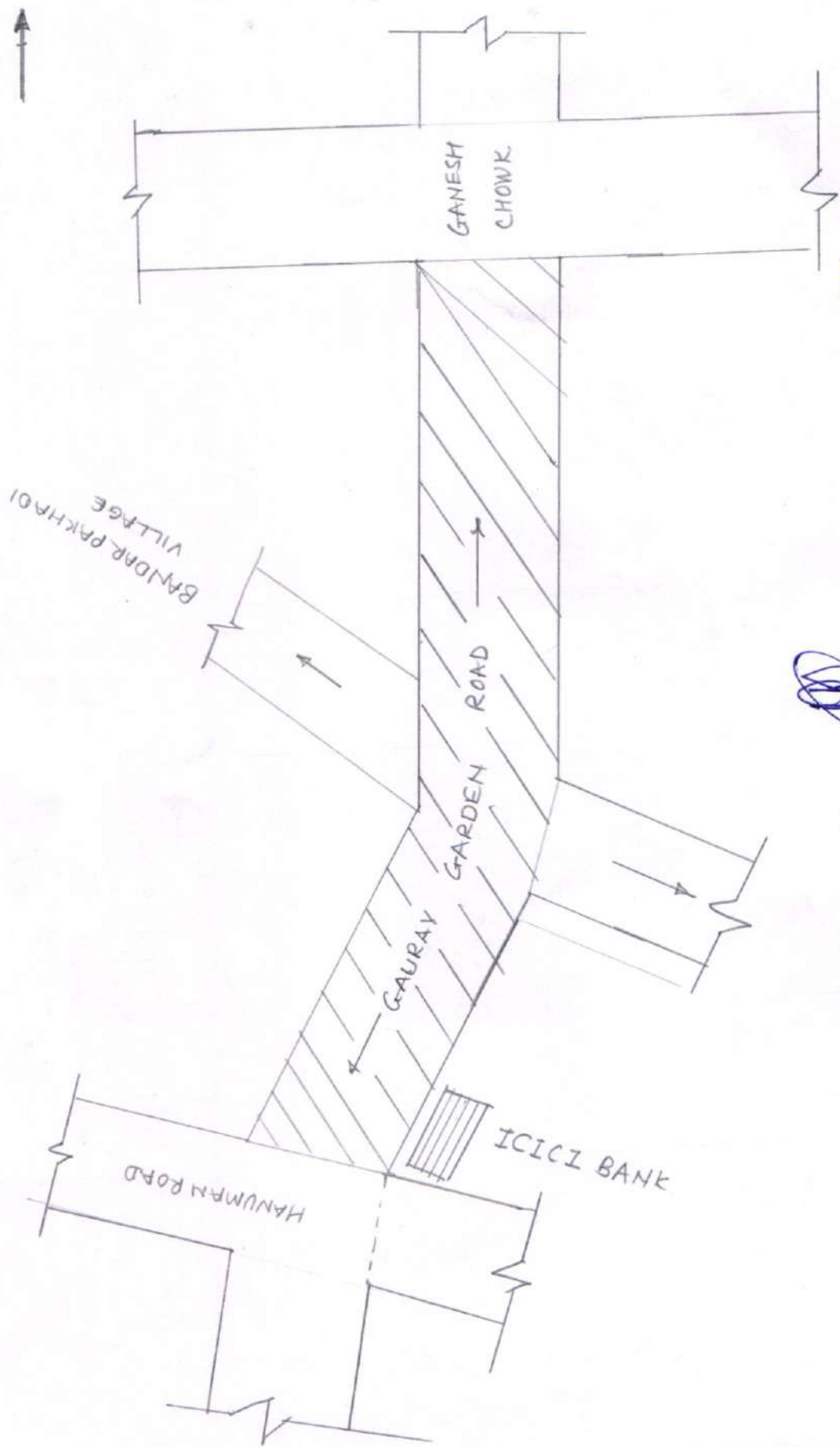
~~Prinings~~
AE (Rd) R/S

~~SE (Rd) R/S~~
SE (Rd) R/S

Samata school Road, Samata Nagar, Kandivoli E

35

36



36
AECRDS/RLS

SECRET
SECRET
SECRET
SECRET
SECRET
SECRET

GAURAV GARDEN ROAD, KANDIVALI (E).

36

37

37

पंजीय
AECRds) PLS

पंजीय

पंजीय

पंजीय

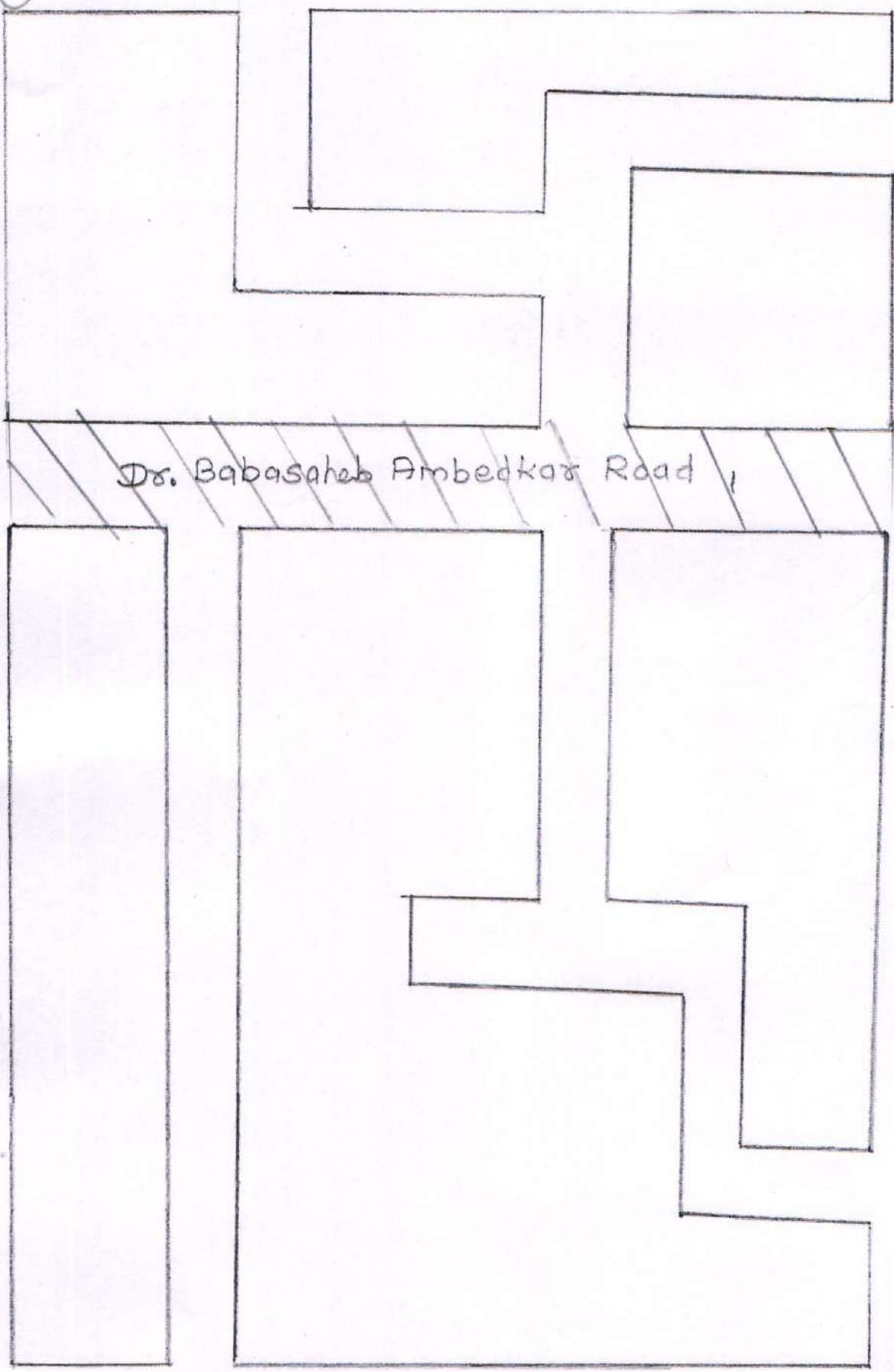
पंजीय

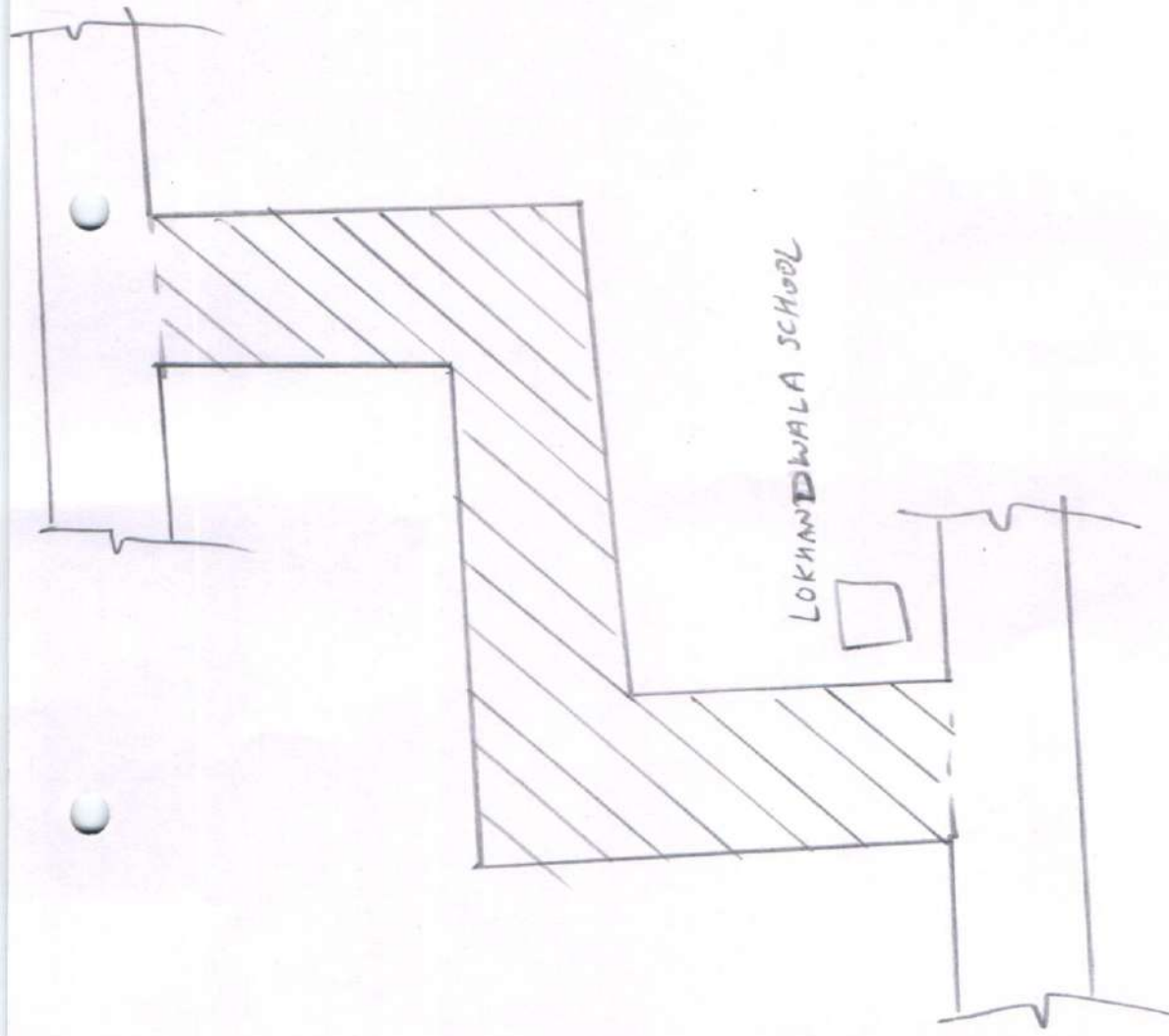
Chaskop Road

Shree Hanuman Mandir Road

Dr. Babasaheb Ambedkar Road

Industrial Road m.g. road to B.A. Road
(Kendivali Chl)



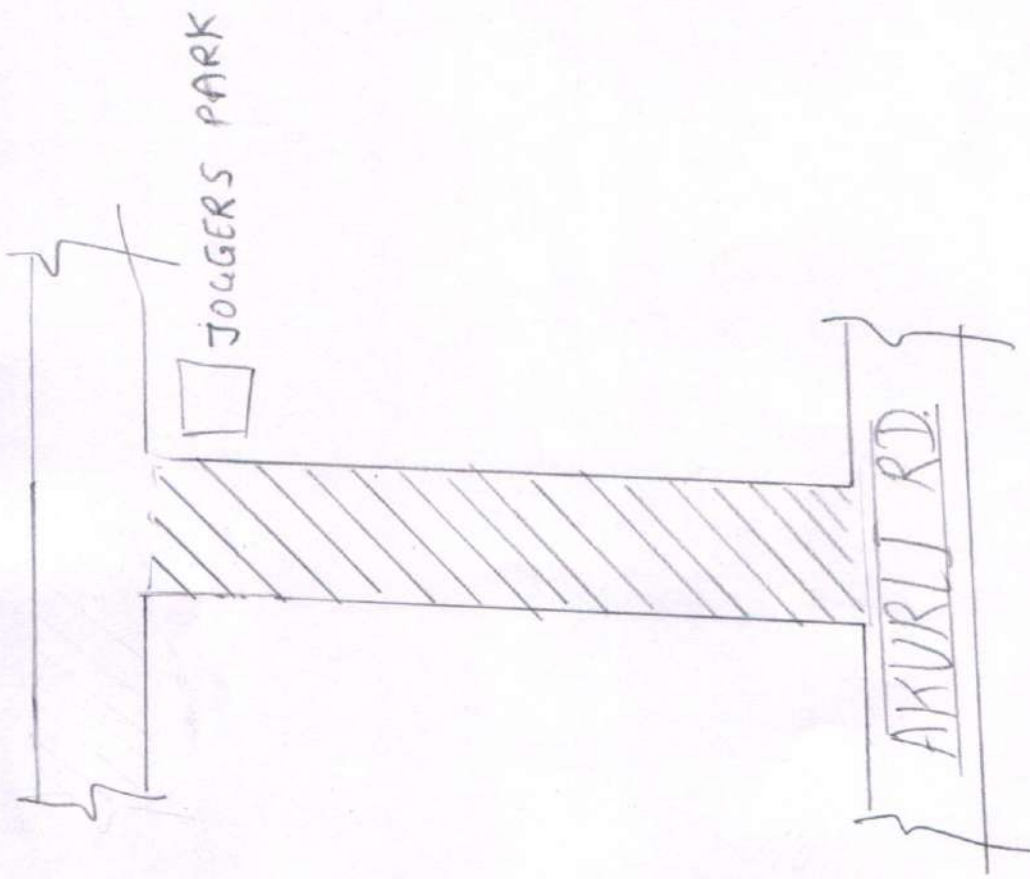


ANITA NAGAR ROAD

Dr. Bindu
AECADHS

Dr. Bindu
AECADHS

Dr. Bindu
AECADHS



39

AKURLI CROSS ROAD NOS 3 KANDIVALI

c-81

39

① Binod

AE(RDS) RNS

SECRET

SECRET

SECRET

SECRET

90



अभिषेक
AECR/15/15

अभिषेक
AECR/15/15

अभिषेक
AECR/15/15

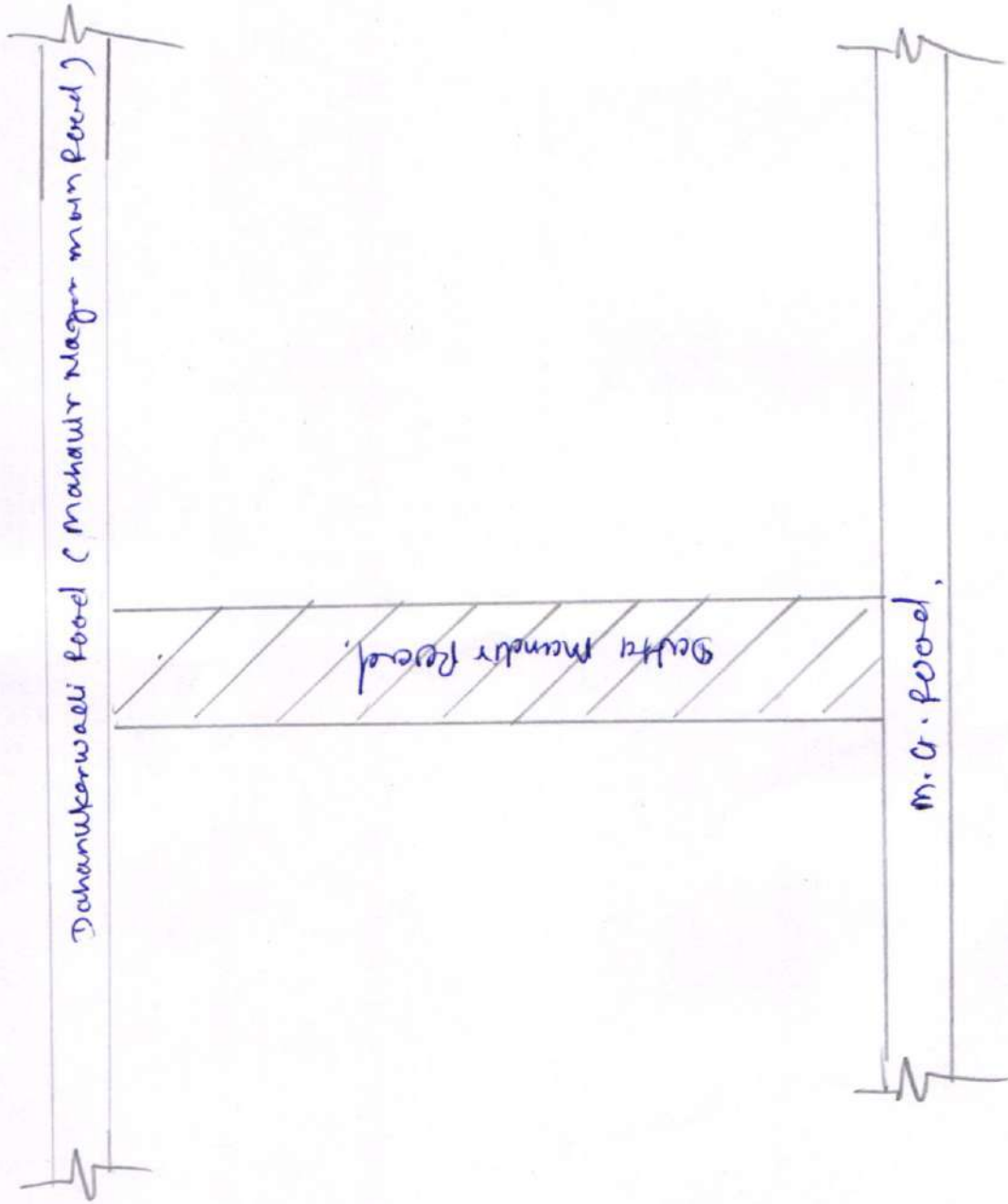
अभिषेक
AECR/15/15

Gokhale Road (Kandivali-E).

M.G. Road.

Mahavir Nagar Main Road

Gokhale Road



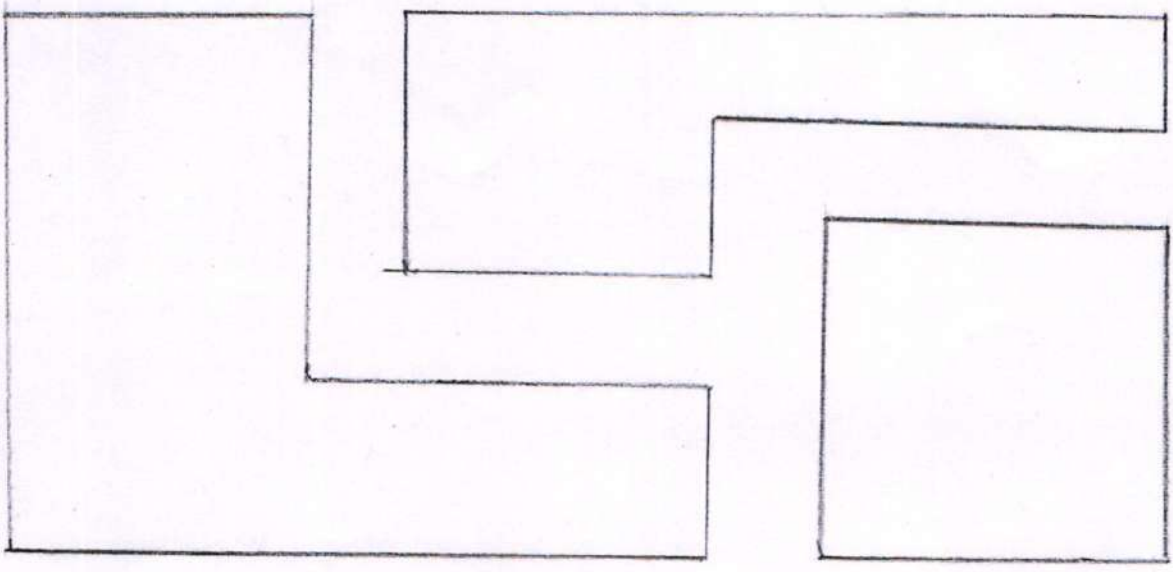
Datta Mandir Road Kandivali (Kl)

41

① Shri
AE (Kds) R/S

② Shri
AE (Kds) R/S
③ Shri
AE (Kds) R/S
④ Shri
AE (Kds) R/S

92

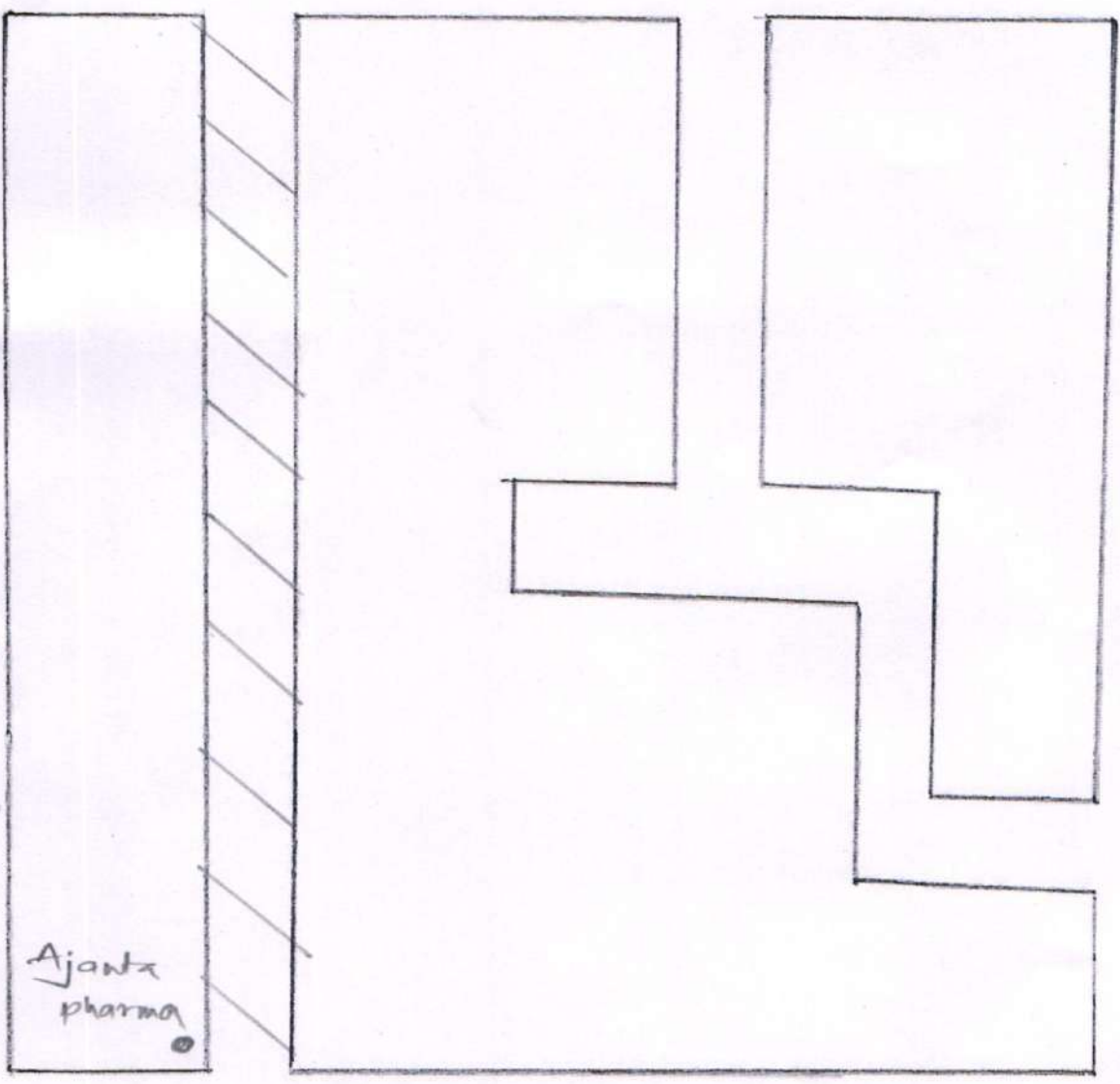


Dr. Babasaheb Ambedkar Road

AE (red) 1/15
Bisindhar

c-87

Chaskop Road



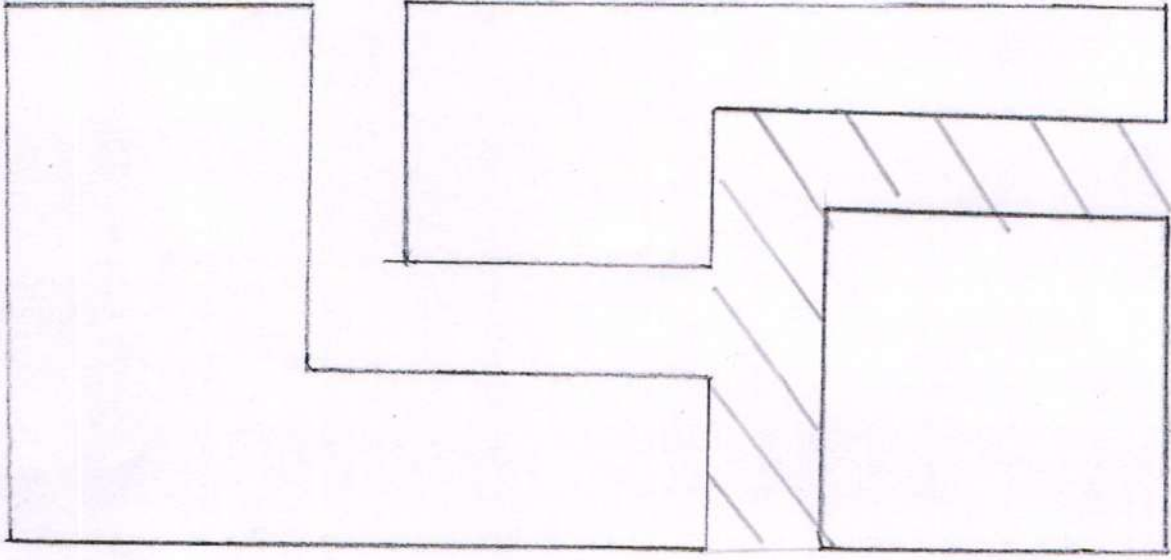
Shree Hanuman Mandir Road

Ajanta pharma

SECURE
SECURE
SECURE
SECURE

Industrial Road old link road to Ajanta farm
Kandivali (1/1)

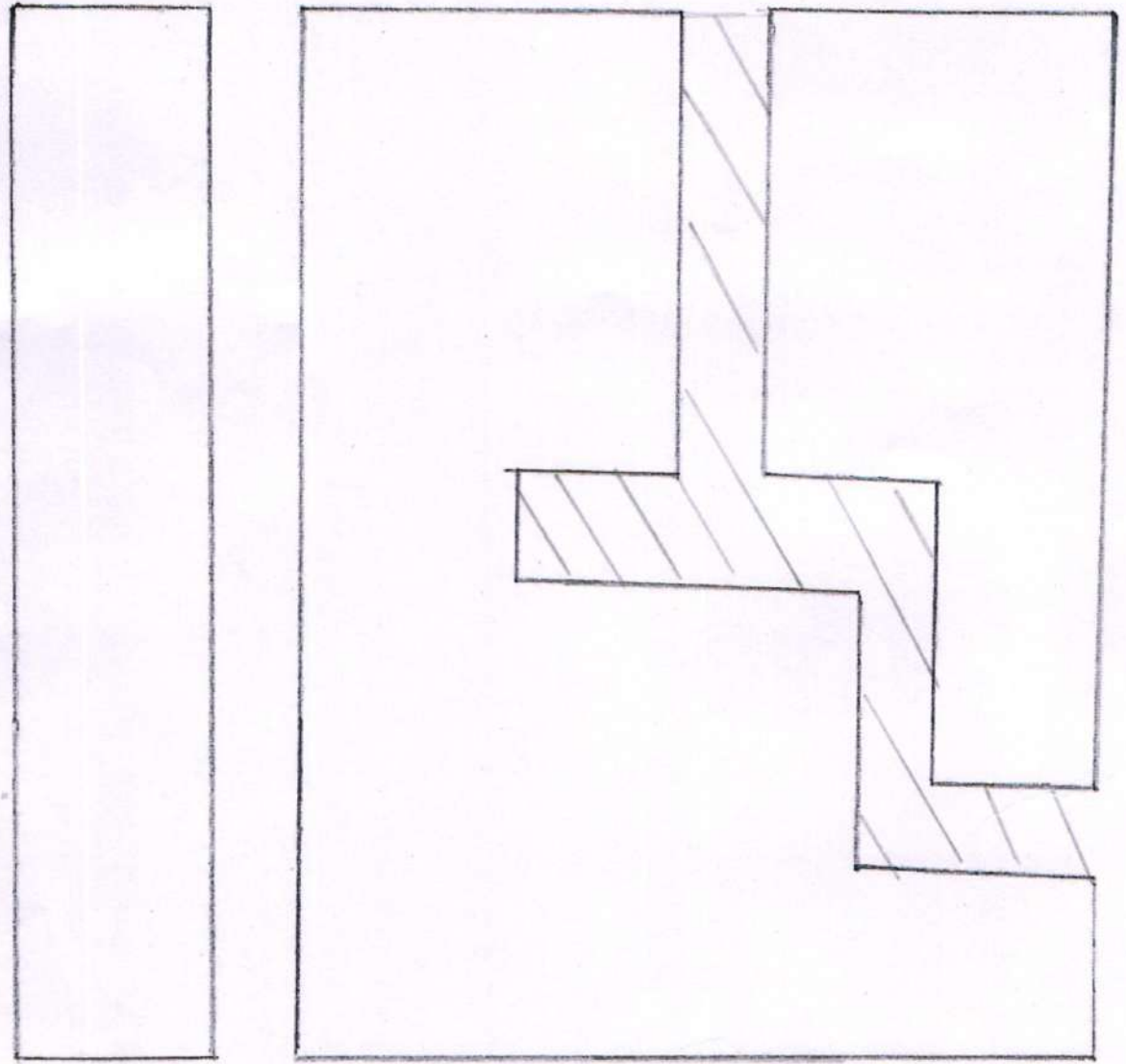
43



Dr. Babasaheb Ambedkar Road

43
 Dr. Babasaheb
 AE (RDS) PL

Chaskop Road



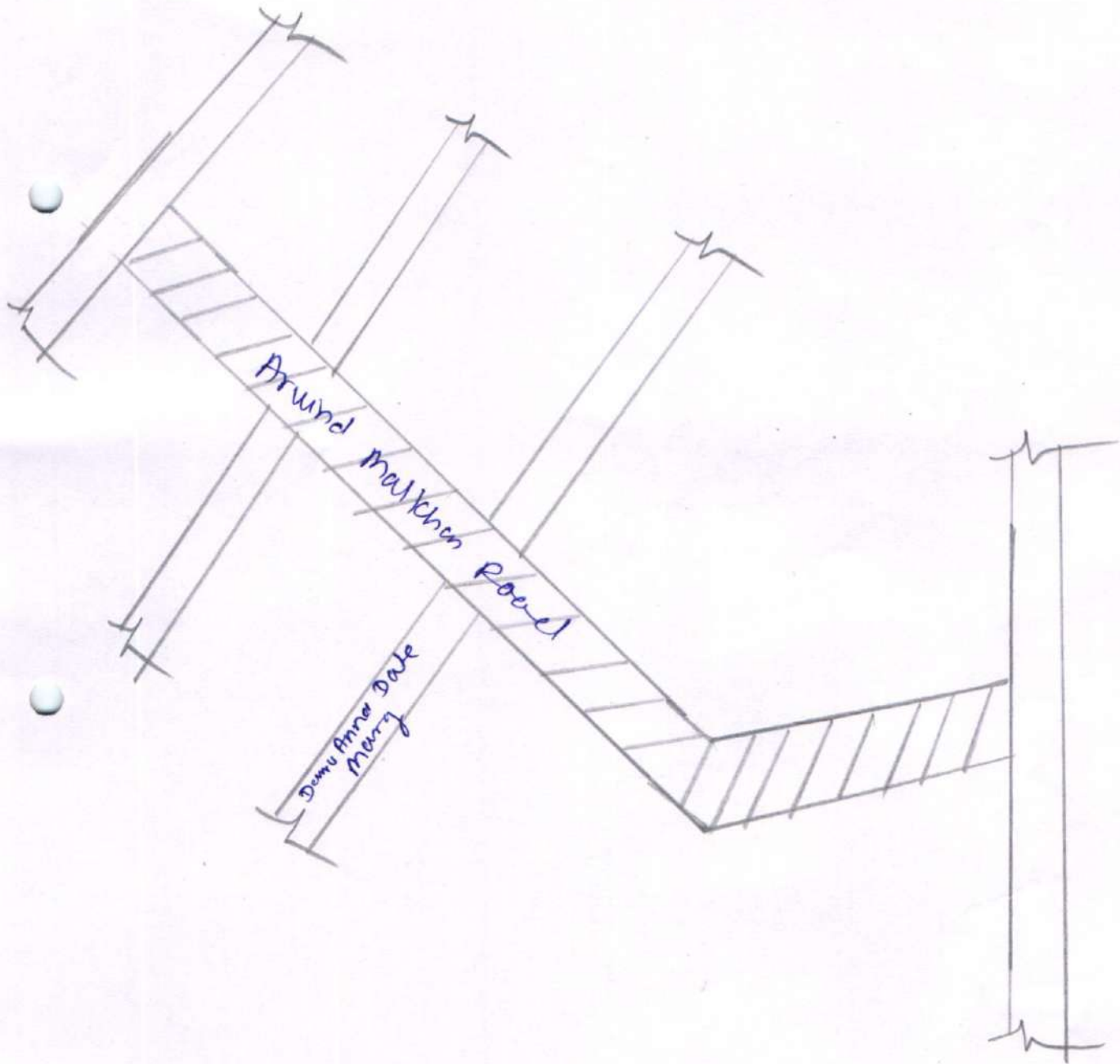
Shree Hanuman Mandir Road

Dr. Babasaheb
 AE (RDS) PL
 Shree Hanuman Mandir Road

Industrial Road POP-2 Kandiwali (KL)

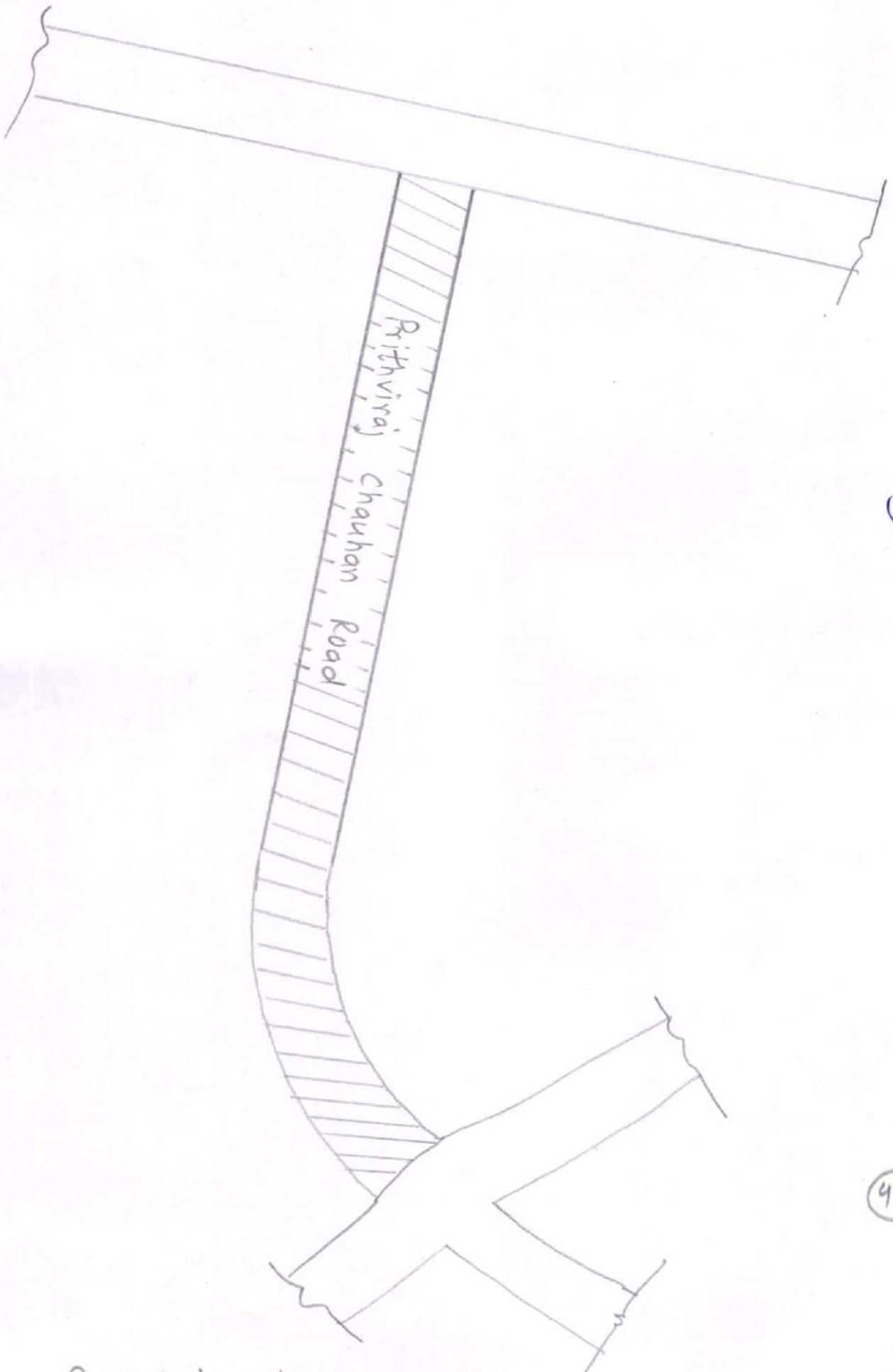
44

Garipde
AEC(PS) R/S



~~TS~~ SEC(PS) R/S
~~TS~~ SEC(PS) R/S
~~TS~~ SEC(PS) R/S
~~TS~~ SEC(PS) R/S
~~TS~~ SEC(PS) R/S

Arvind Malkhan road, Kandivali (W)



Prithviraj
AE (R/S) RL

Prithviraj Chauhan Road
AE (R/S) RL

Prithviraj
AE (R/S) RL

45

Prithviraj Chauhan Road, Kandivali (W)

(46)
(47)
(48)

SECURITY
AECR/8/RLS

SECURITY
SECURITY
SECURITY

RSC-11

RSC-10

RSC-7

RSC ROAD NO. 12

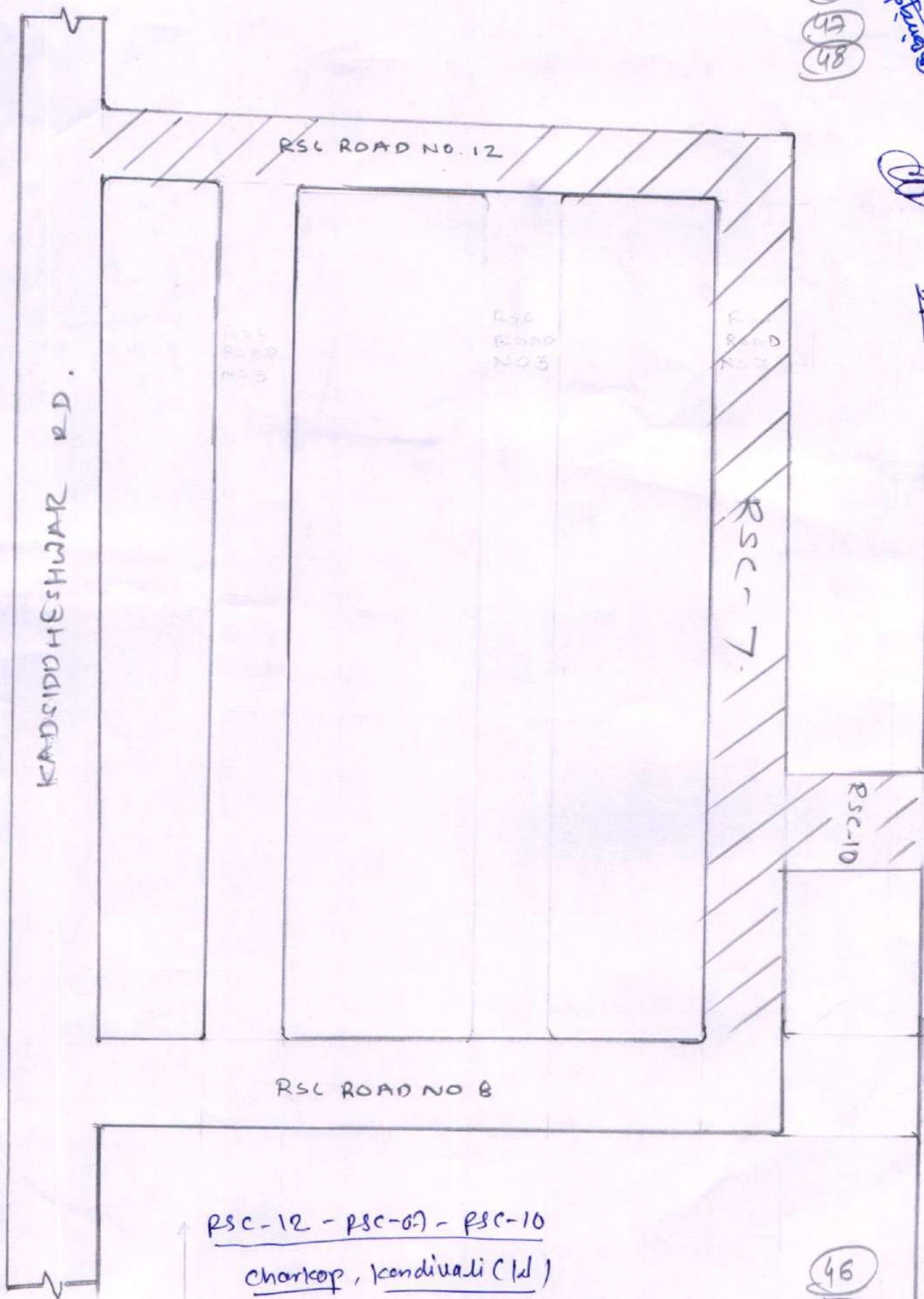
RSC ROAD NO 8

KADRIDHESHWAR R.D.

RSC-12 - RSC-07 - RSC-10


charkop, kondivali (1d)

(46)
(47)
(48)



49

49
C-97



Oprijder
AEC(RS)RS

SECRETARY
SECY (S)


SECRETARY
SECY (S)

SECRETARY
SECY (S)

SECRETARY
SECY (S)

Pancholiya school road, Kanchivali (W).

50



side strip of S.V. Rd Borsapada Rd to Goraswadi Rd, Kam. (w)

50

Prinjalder

AECRDS) RLS

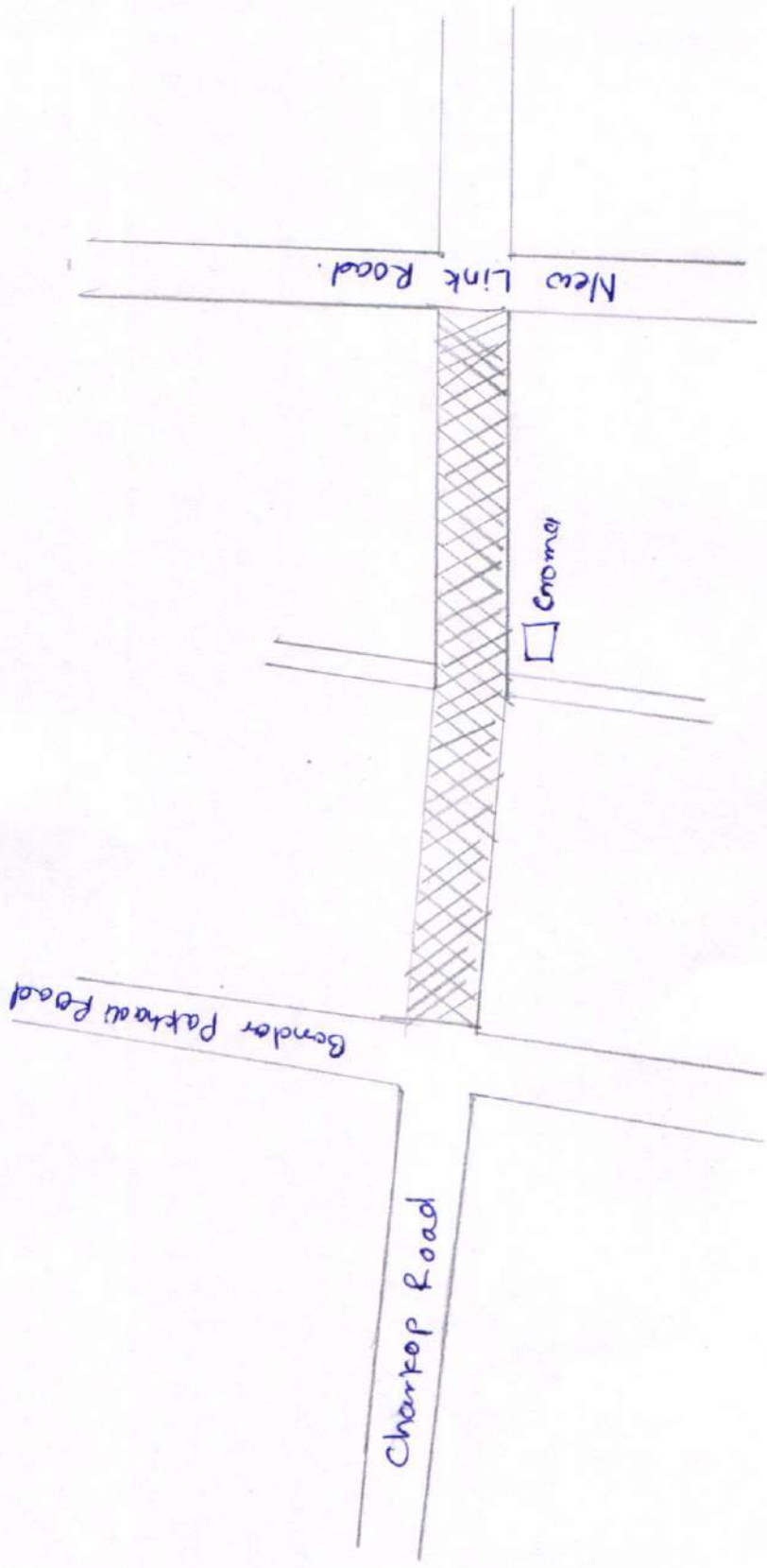
Prinjalder

SECRET/RLS


SECRET

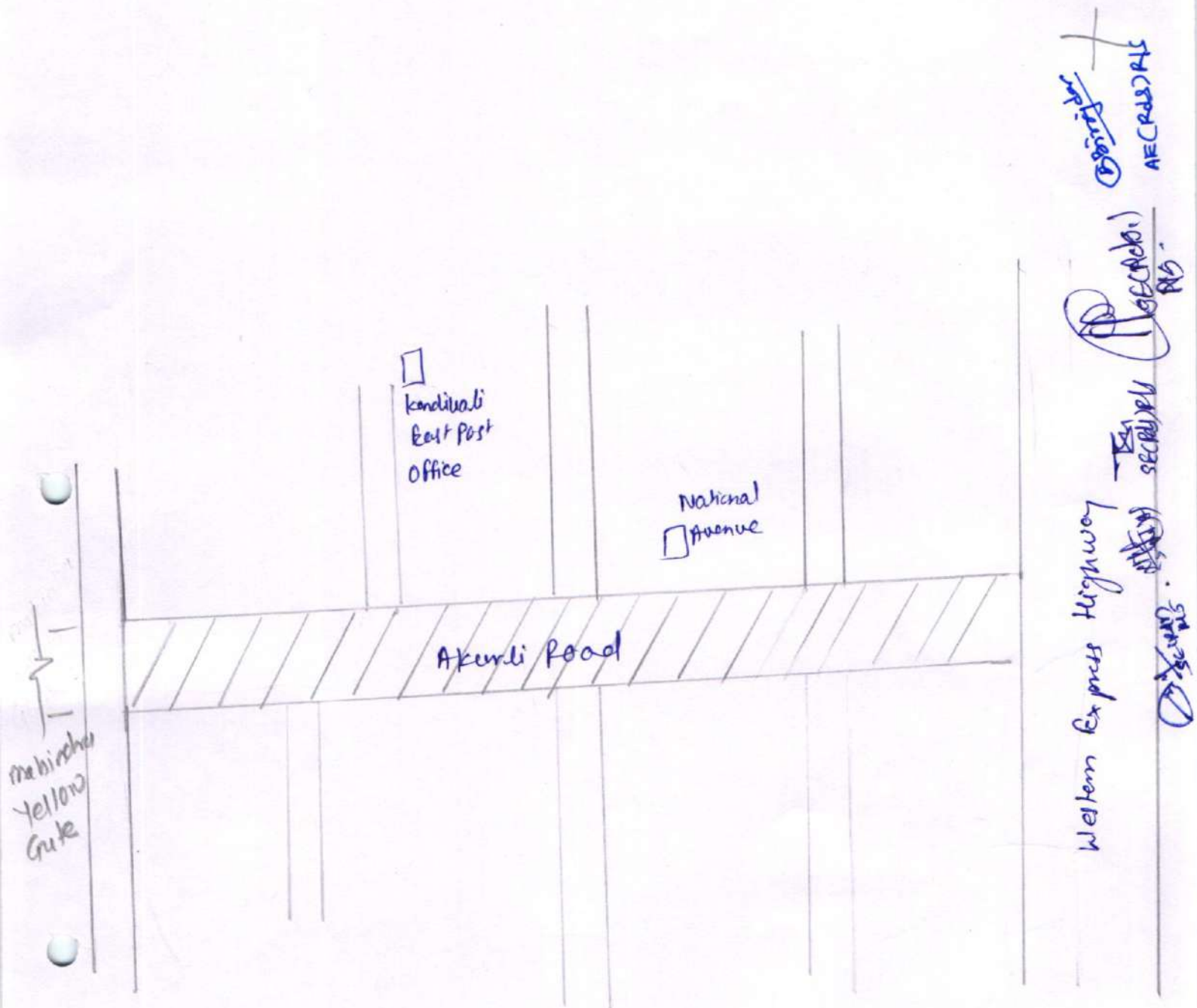
SECRET

51



Sidestrip of m. G. Road from Link Road to Hindustan naker Kandi wali (W)


 (Signature)
 (Signature)
 (Signature)
 (Signature)
 (Signature)

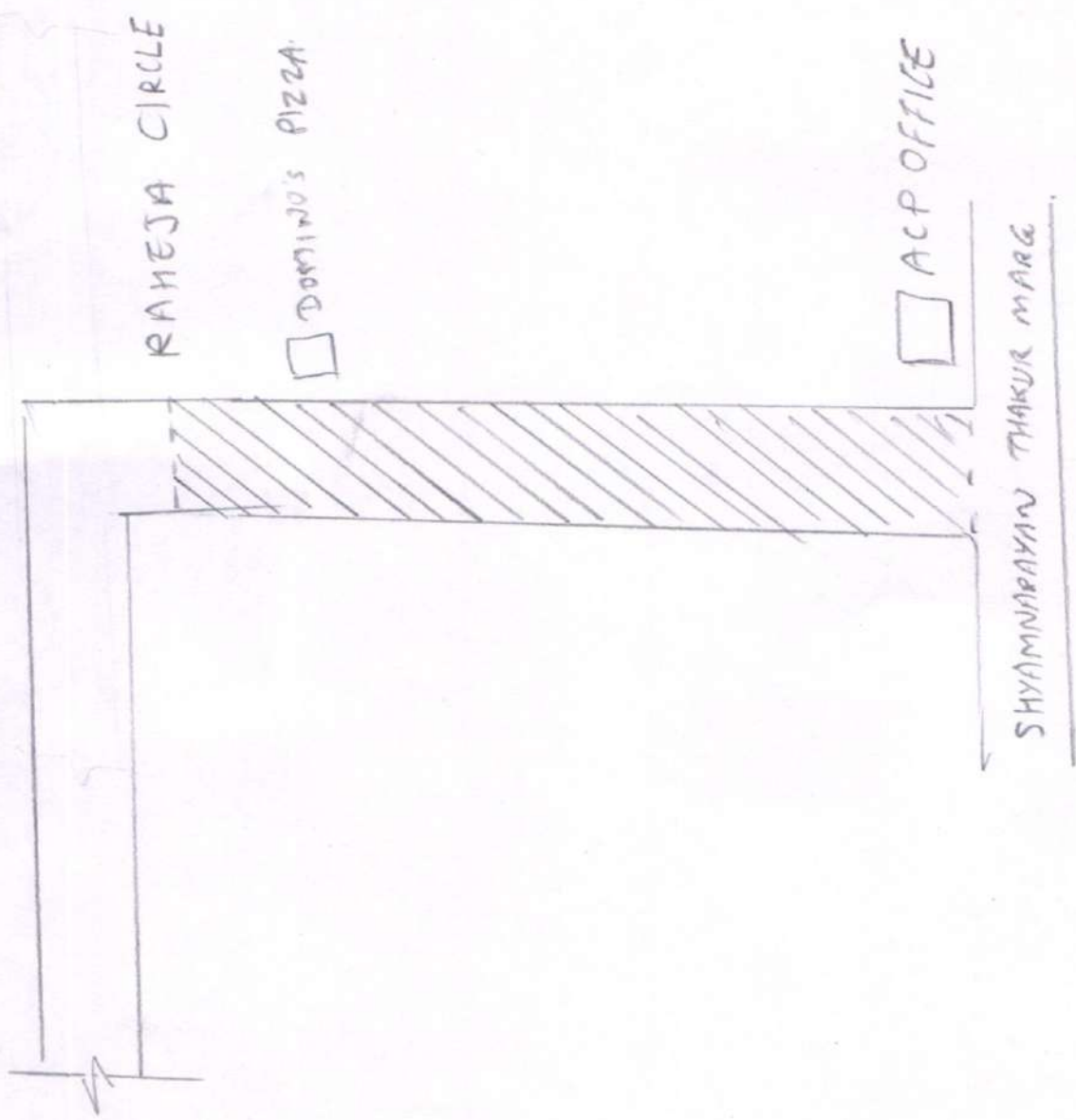


Akurli Road, Kandivali (E)





52
 c-103
 Western Express Highway
 Kandivali East Post Office
 National Avenue
 Mahirachi Yellow Gate
 AEC (R/S) PLS
 SECRETARY
 PLS
 SECRETARY




53



SIDESTRIP OF 120 FT RD. THAKUR VILLAGE, KANDIVALI (E)

 B. Bhatnagar
 AEC (P&S) RLIS
 P. Bhatnagar
 SECUR/PLU
 P. Bhatnagar
 SECUR/PLU
 P. Bhatnagar
 SECUR/PLU



Prakash
AECRDS/R/S

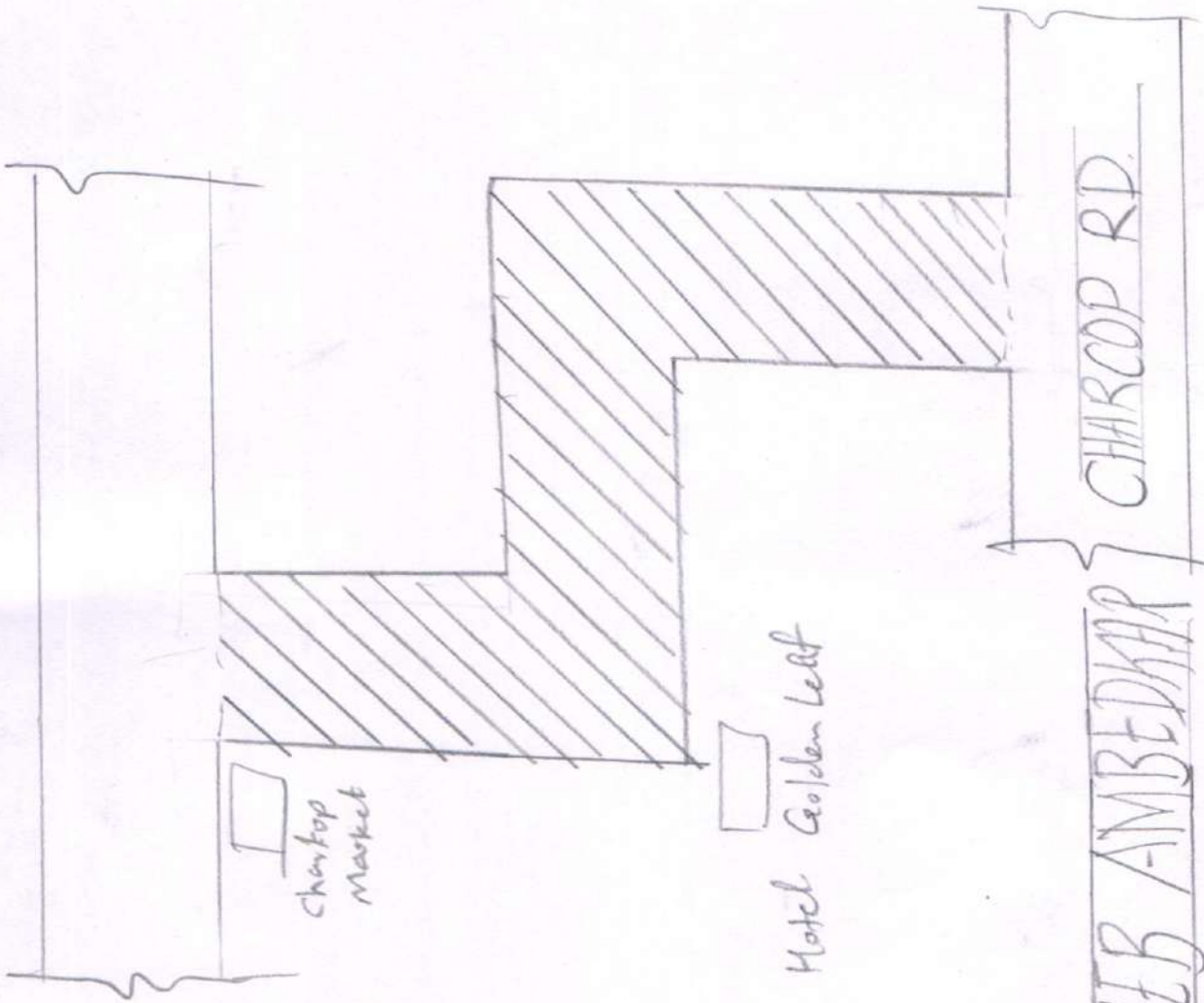
Prakash
AECRDS/R/S

Prakash
AECRDS/R/S

Prakash
AECRDS/R/S

Prakash
AECRDS/R/S

Side strip of Baboekar nagar rd,
(Kamraj marg) Kaudivali (W).



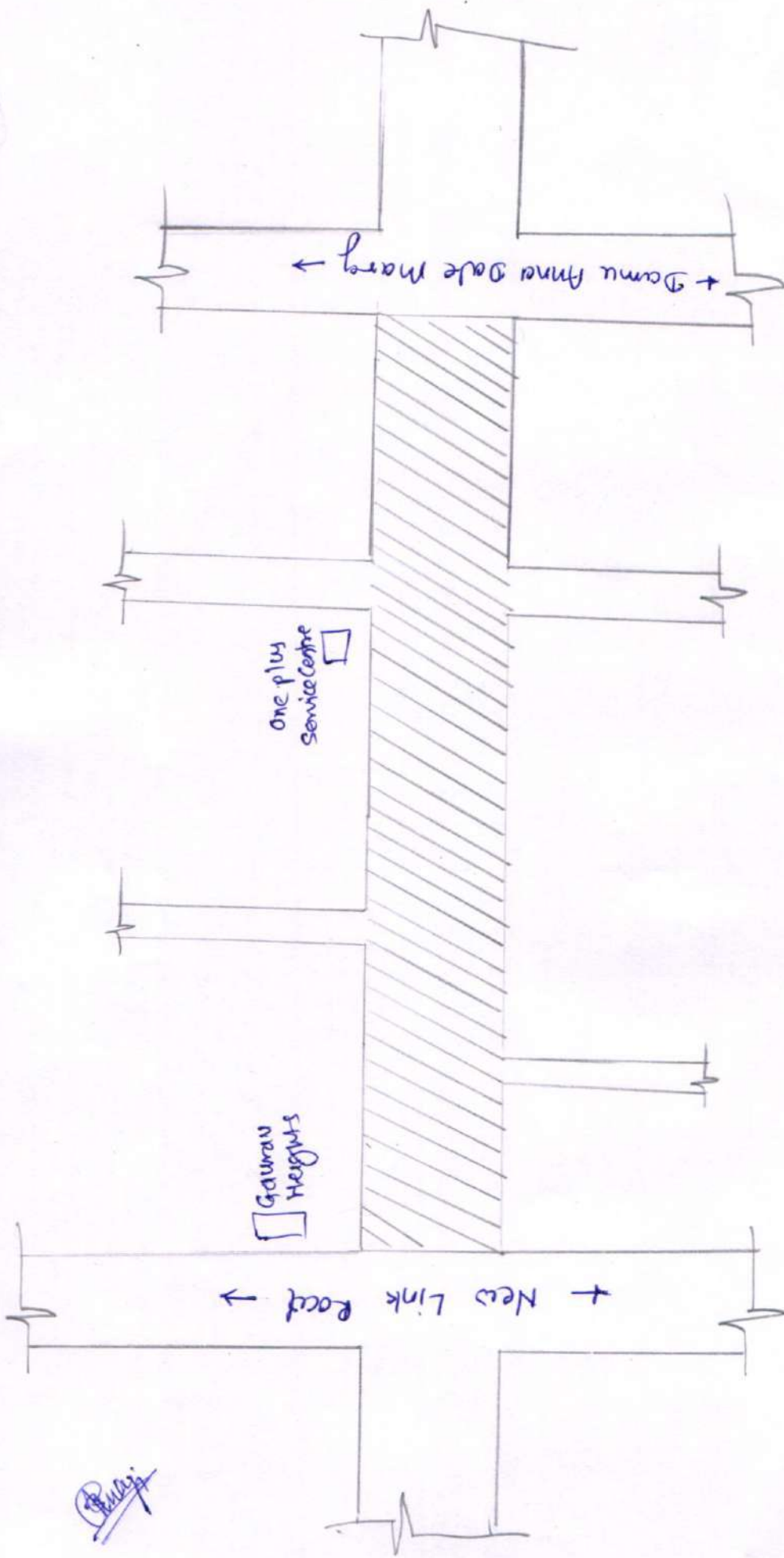
S.S.O.F DR. BABASAHEB AMBEDKAR
ROAD, KANDIVALI


 S.S.O.F
 S.P.C.P.D. (P)

 S.S.O.F
 S.P.C.P.D. (P)

 S.P.C.P.D. (P)

56



Prady

side strip of K.T. Sonimang


(Signature)
SE (Pds)
R/S

(Signature)
AECRDS/R/S

(Signature)
SECRDS/R/S

(Signature)
SECRDS

(Signature)
SECRDS



~~SECRET~~
SECRETARIS

~~SECRET~~
SECRETARIS

~~SECRET~~
SECRETARIS

~~SECRET~~

~~SECRET~~

Side strip of Borsapada road, Kandivali (W)

[Handwritten signature]

50

Rds w.s.
office

90' Road

Asha Ngr Rd.

W.E.X. Highway

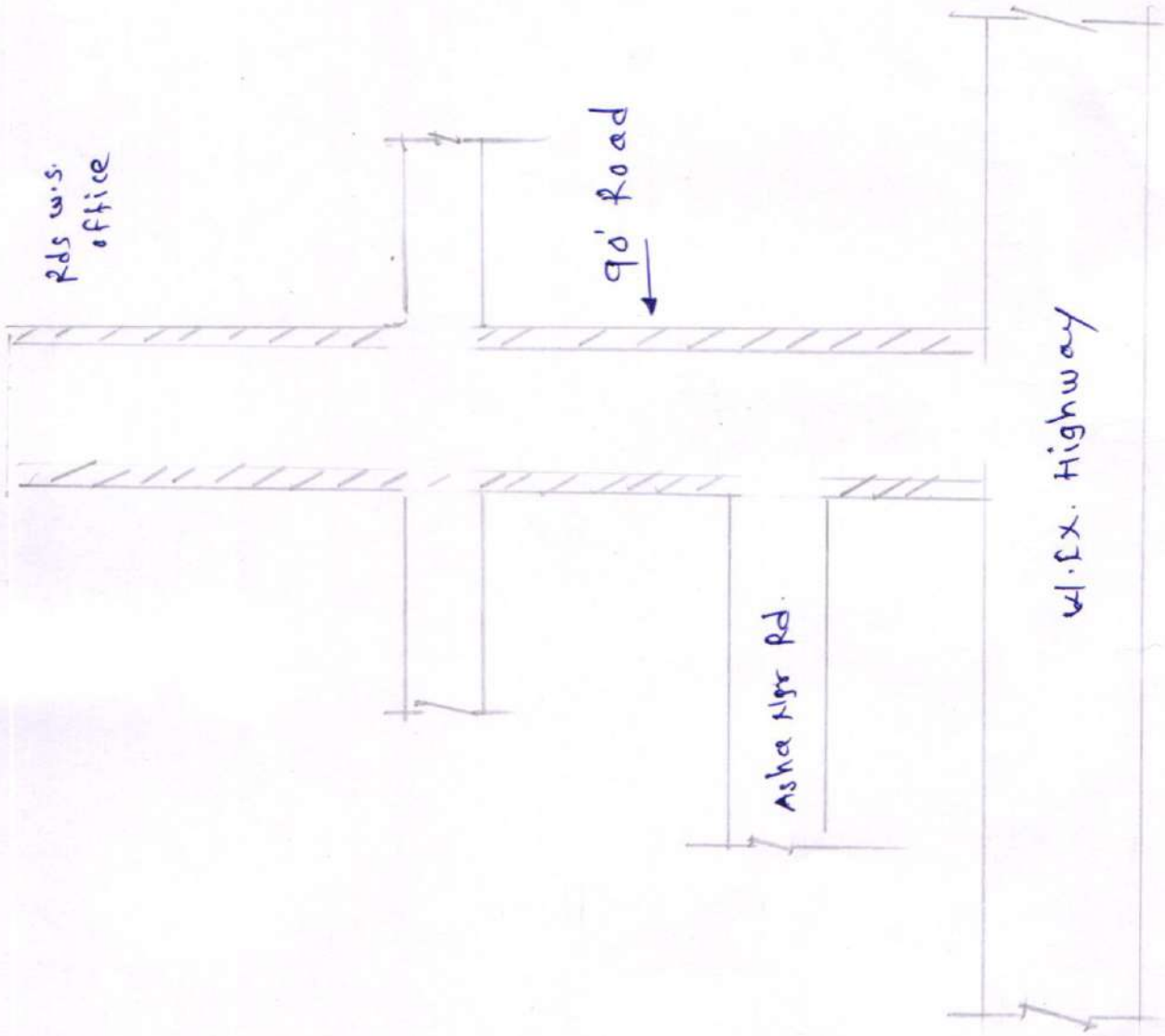
Omaya

c-115

Omaya
AECRDS)RLS
NS -

side strip of 90' wide D.P. Road, Thakur Complex, Kan(ER)

~~Omaya~~
NS
AECRDS)RLS



59

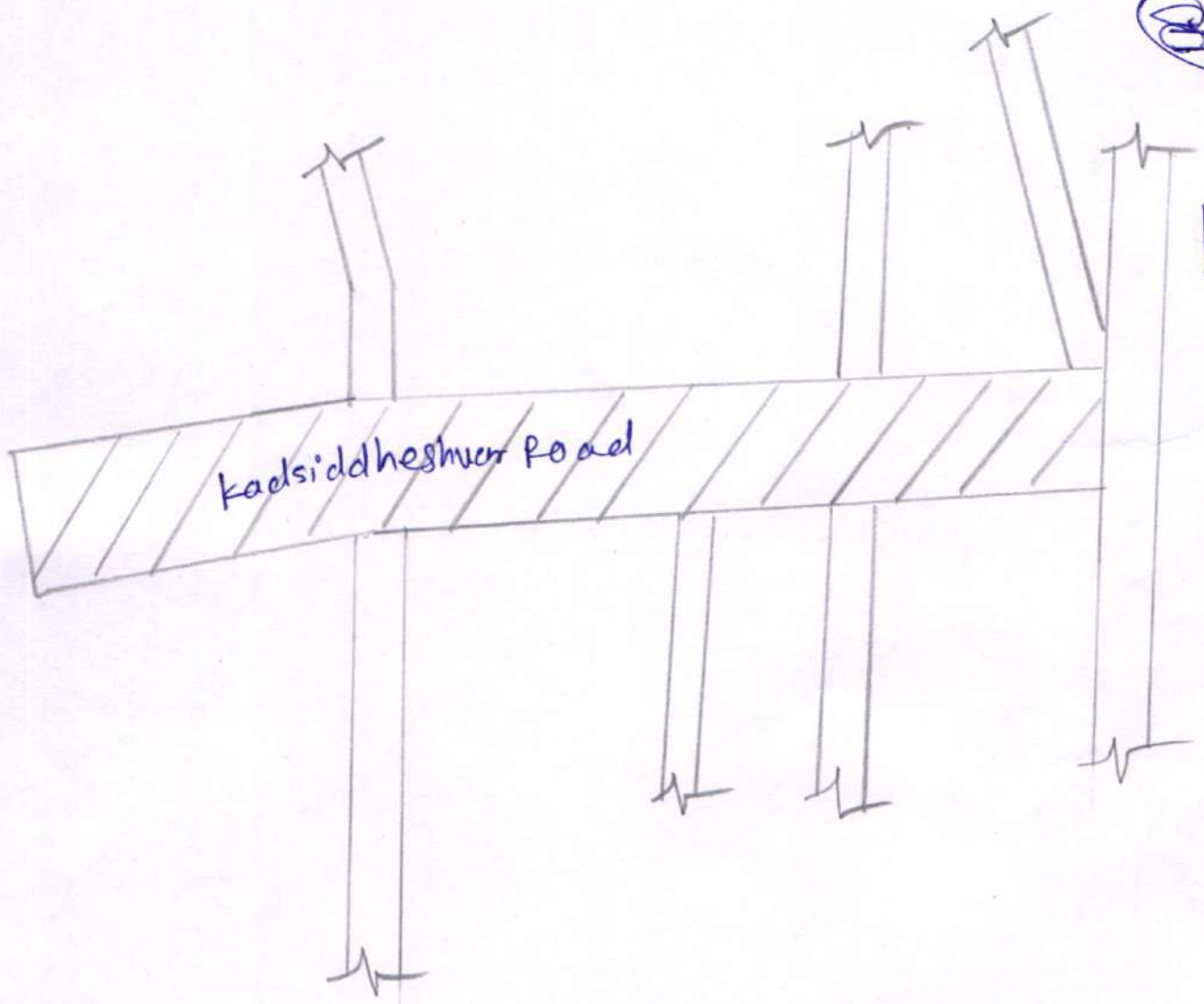
Binod
A.E. (R/S) R/S

SEC. (R/S) R/S

SEC. (R/S) R/S

SEC. (R/S) R/S

SEC. (R/S) R/S

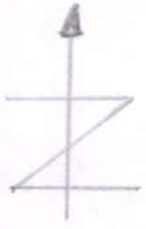


side ship of Kadsiddheshwar Road Kandivali (W)
from Link Road to Tarzan Point.

Binod

60

~~Pravin~~
AE (CRS) RLS



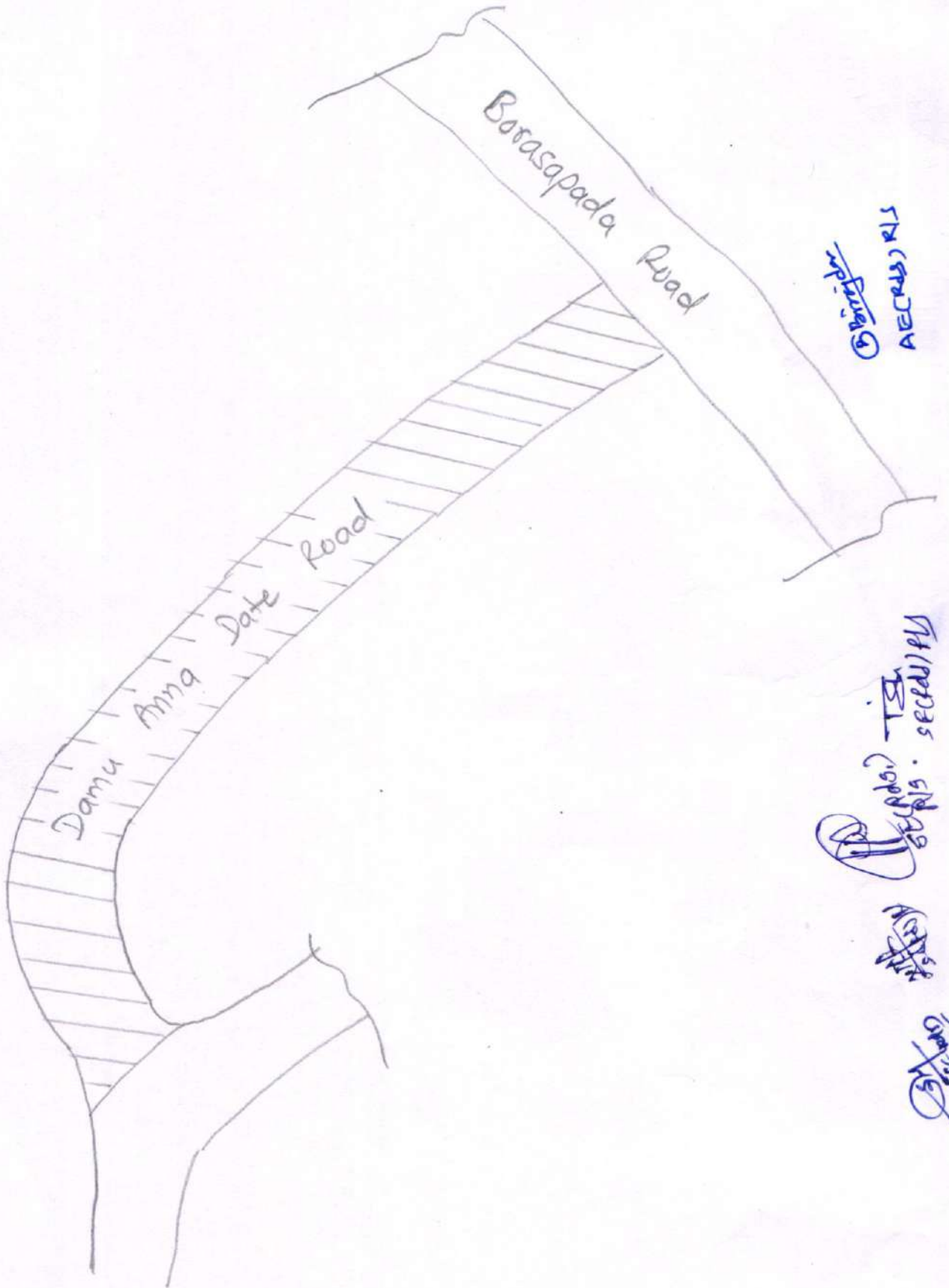
60

shankar
lane Rd →


S. V. Road

side strip of shankar Lane, kandivali (xl) ~~Pravin~~
~~AE (CRS) RLS~~
SECURITY STRIP

~~Pravin~~




 AECR/13/115


 TSI
 SEC/13/115

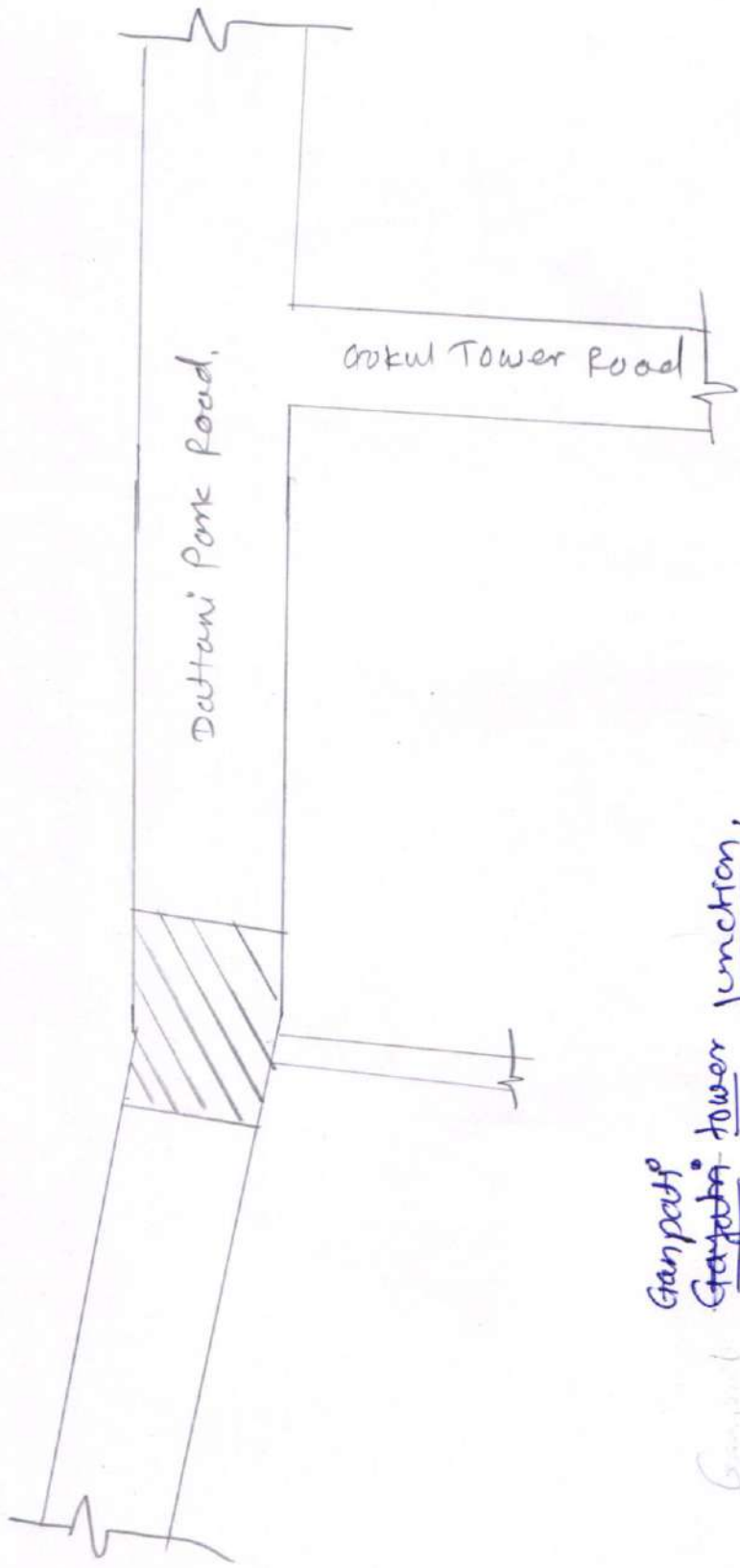

 SEC/13/115


 SEC/13/115

Side Strip of Damu Anna Date Road, Kandivali (w)



62



Ganpat
 Ganpati tower junction,
 Thakur Village, Kendivani (E)

Bringdar
AECRDS/RIS

SECRETARY
A/S

SECRETARY

SECRETARY

Amay



BORASPADA ROAD

MAHAVIR NAGAR MAIN ROAD

NEW LINK ROAD

SIDE STRIP OF MAHAVIR NAGAR ROAD.
KANOVALI (W).

(Signature)
AECRDS/RLS

(Signature)
AECRDS/RLS

(Signature)
SECRD/PLD

(Signature)
AECRDS/RLS

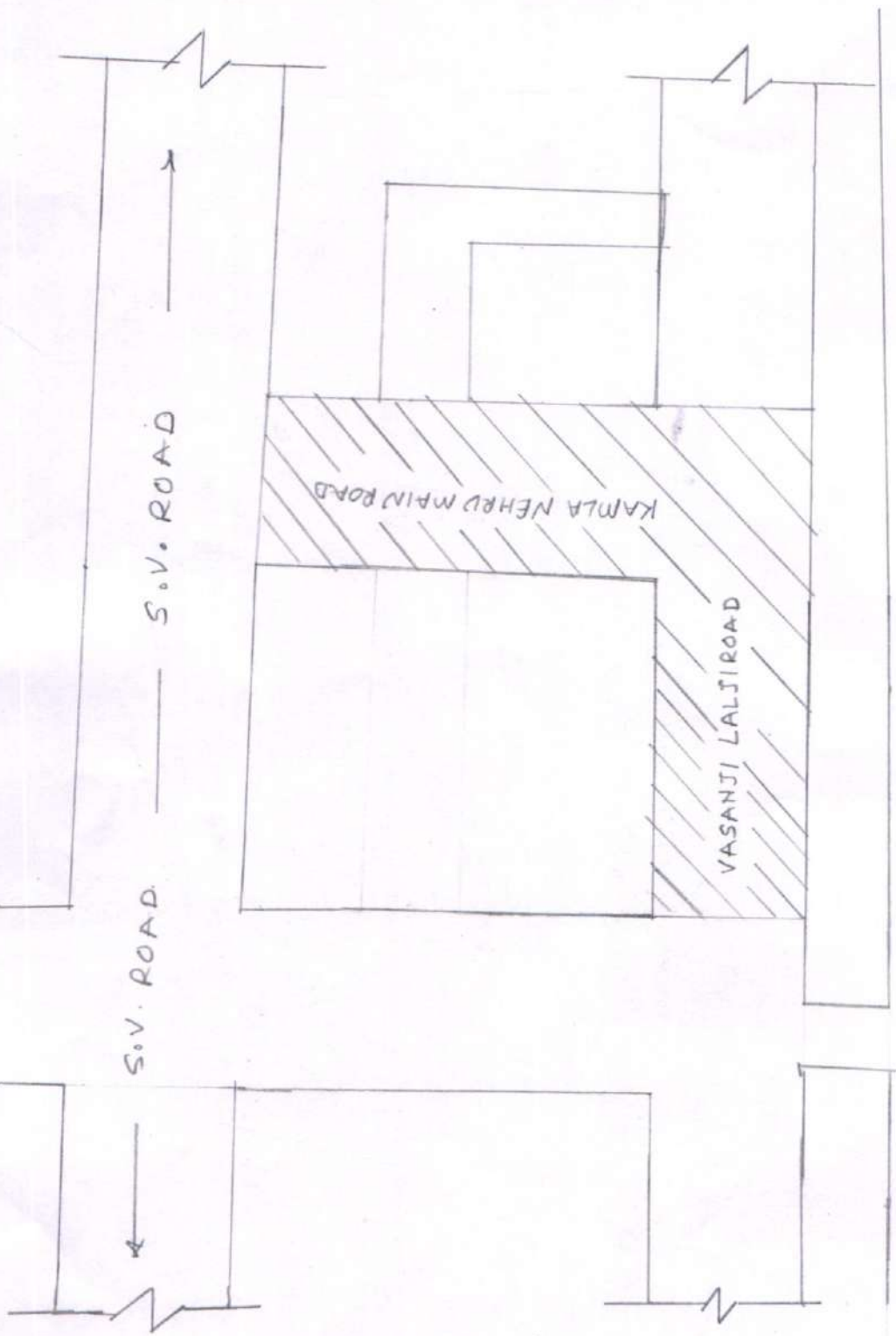
(Signature)
AECRDS/RLS

(Signature)



Pratibha
AECMS/MS

KANDIVALI RAILWAY STATION
Pratibha
AECMS/MS
Pratibha
AECMS/MS
Pratibha
AECMS/MS



KAMLA NEHRU MAIN ROAD AND VASANJI LALJI ROAD

KANDIVALI (W)

Pratibha