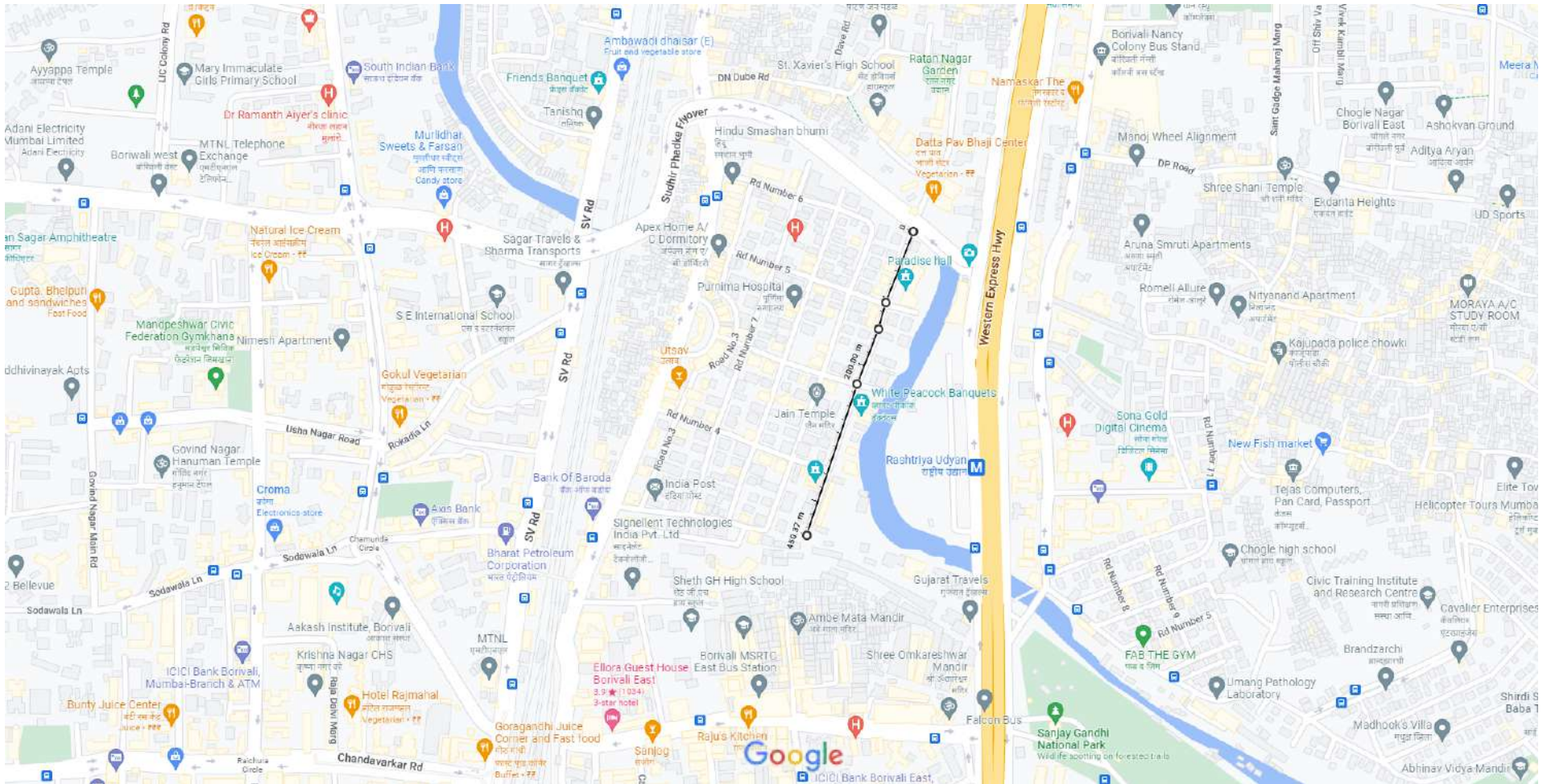


Measure distance
Total distance: 400.76 m (1,314.83 ft)



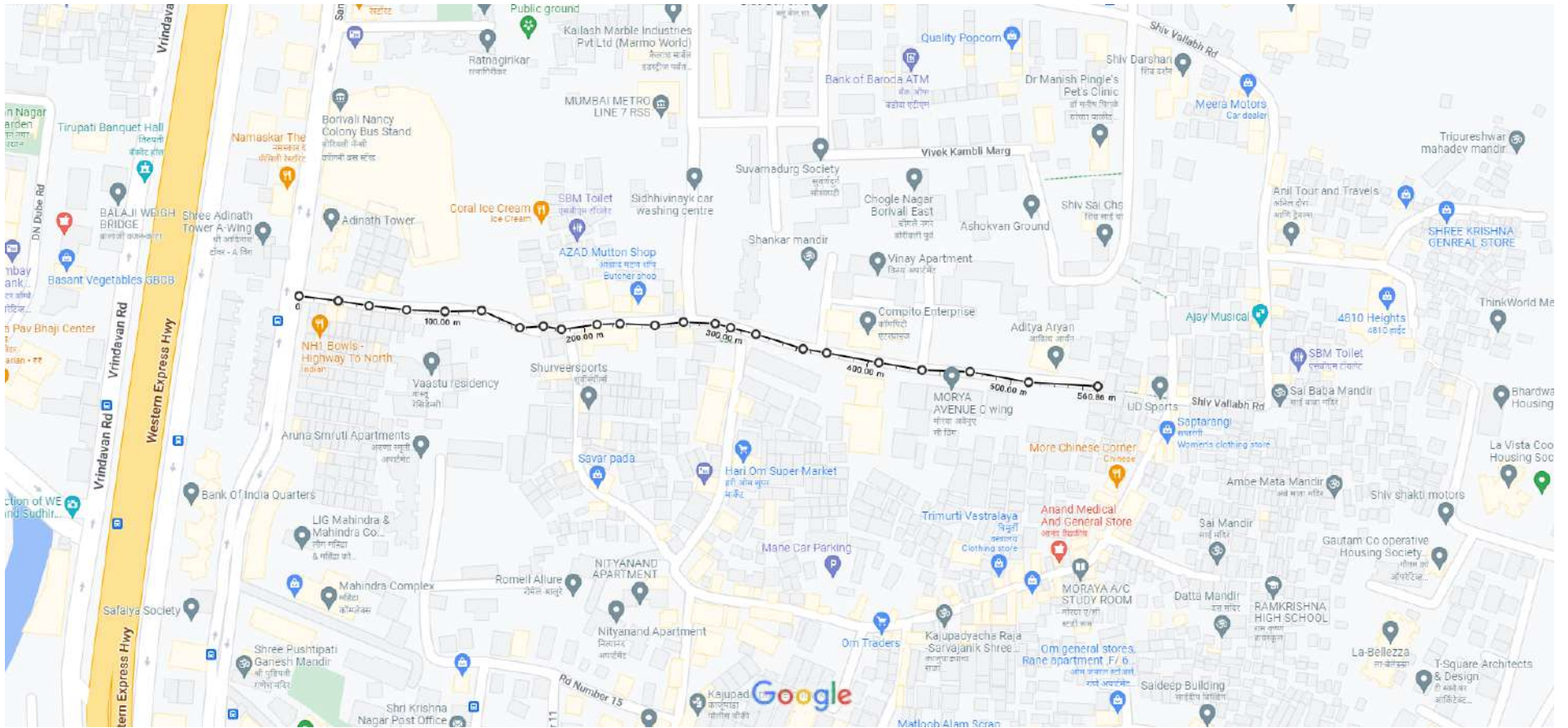
Map data ©2022 100 m

Measure distance

Total distance: 450.37 m (1,477.60 ft)

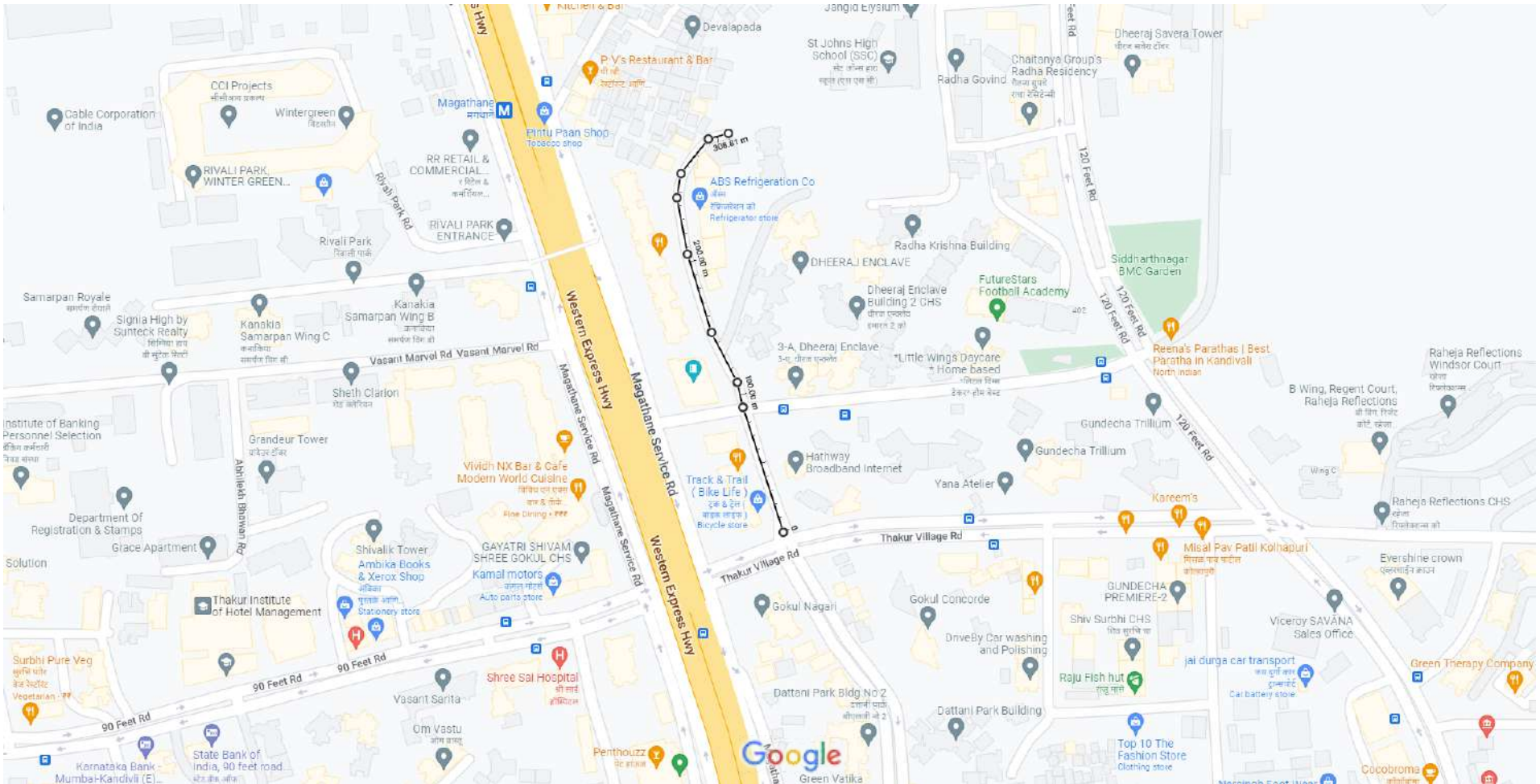


Chougule Nagar ROad from SANT Dnyaneshwar Road to BMC Building

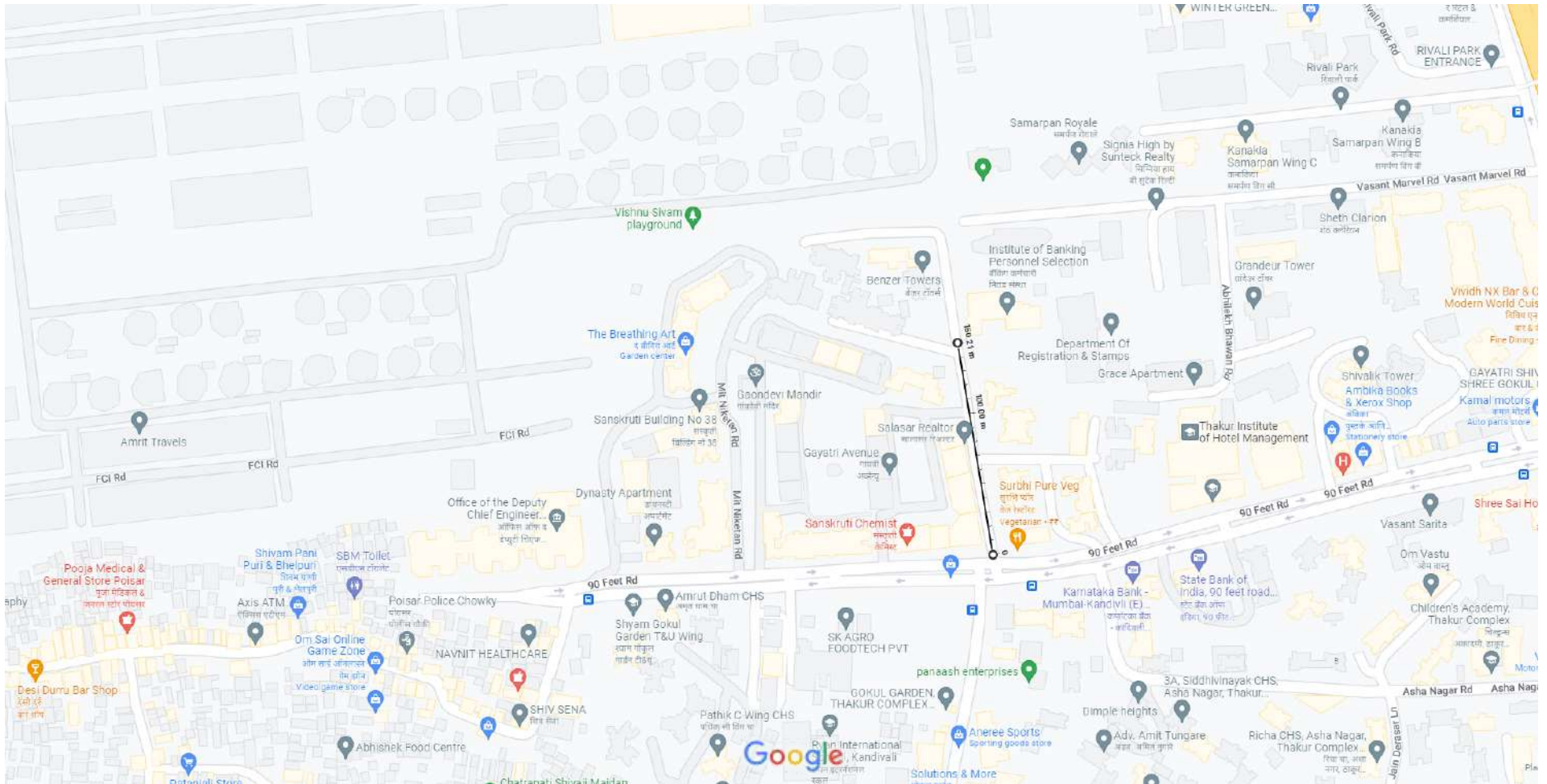


Map data ©2022 50 m

Measure distance
Total distance: 560.86 m (1,840.09 ft)



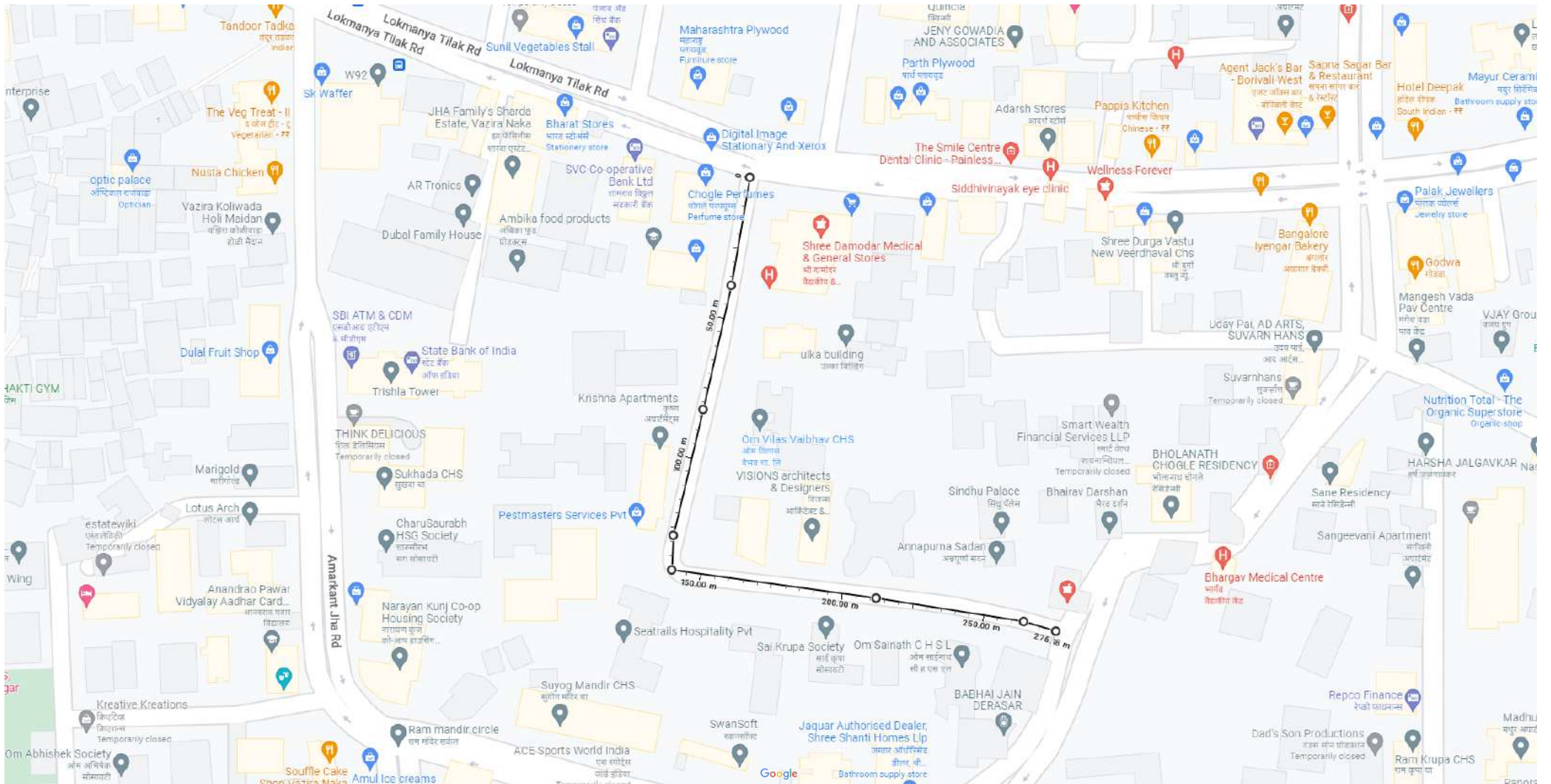
Measure distance
Total distance: 308.81 m (1,013.15 ft)



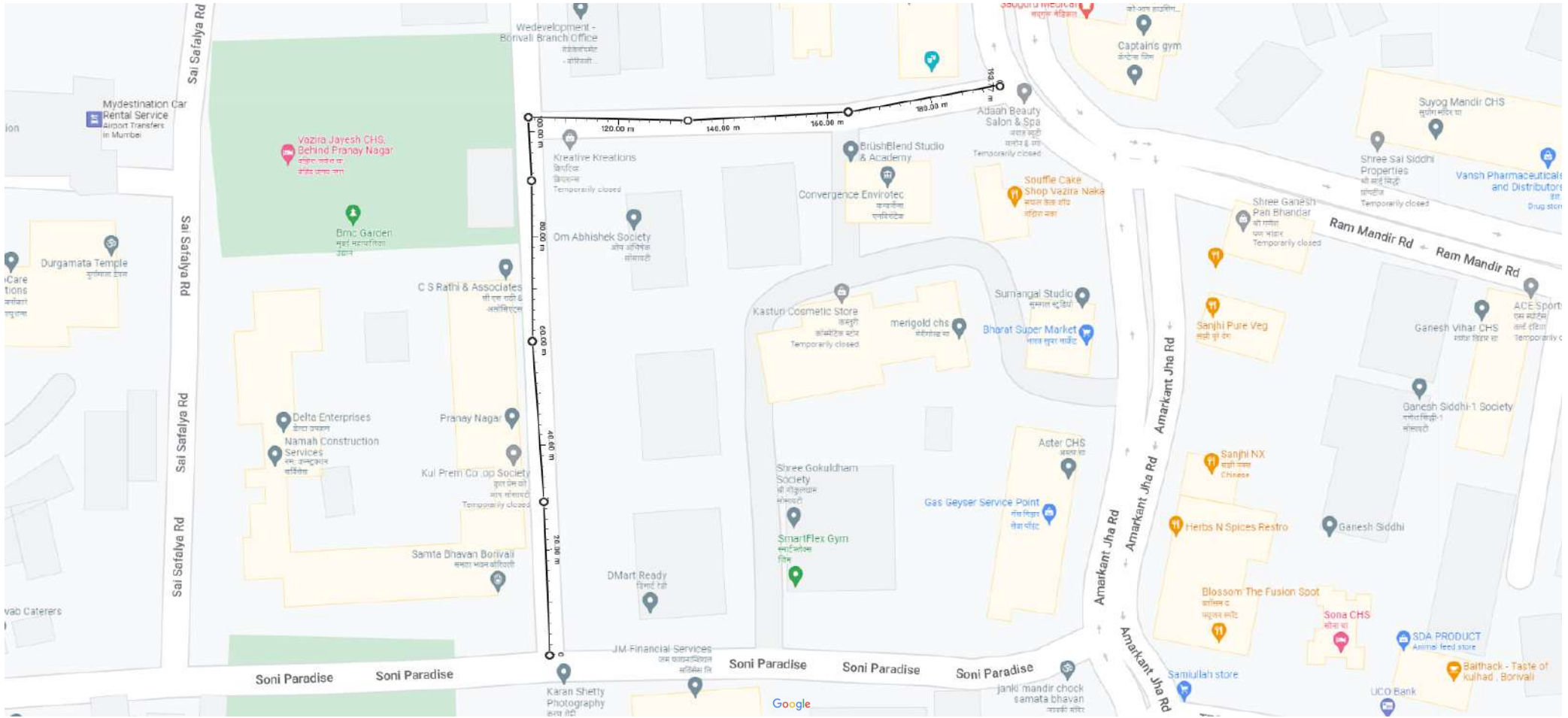
Map data ©2022 50 m

Measure distance

Total distance: 150.21 m (492.81 ft)



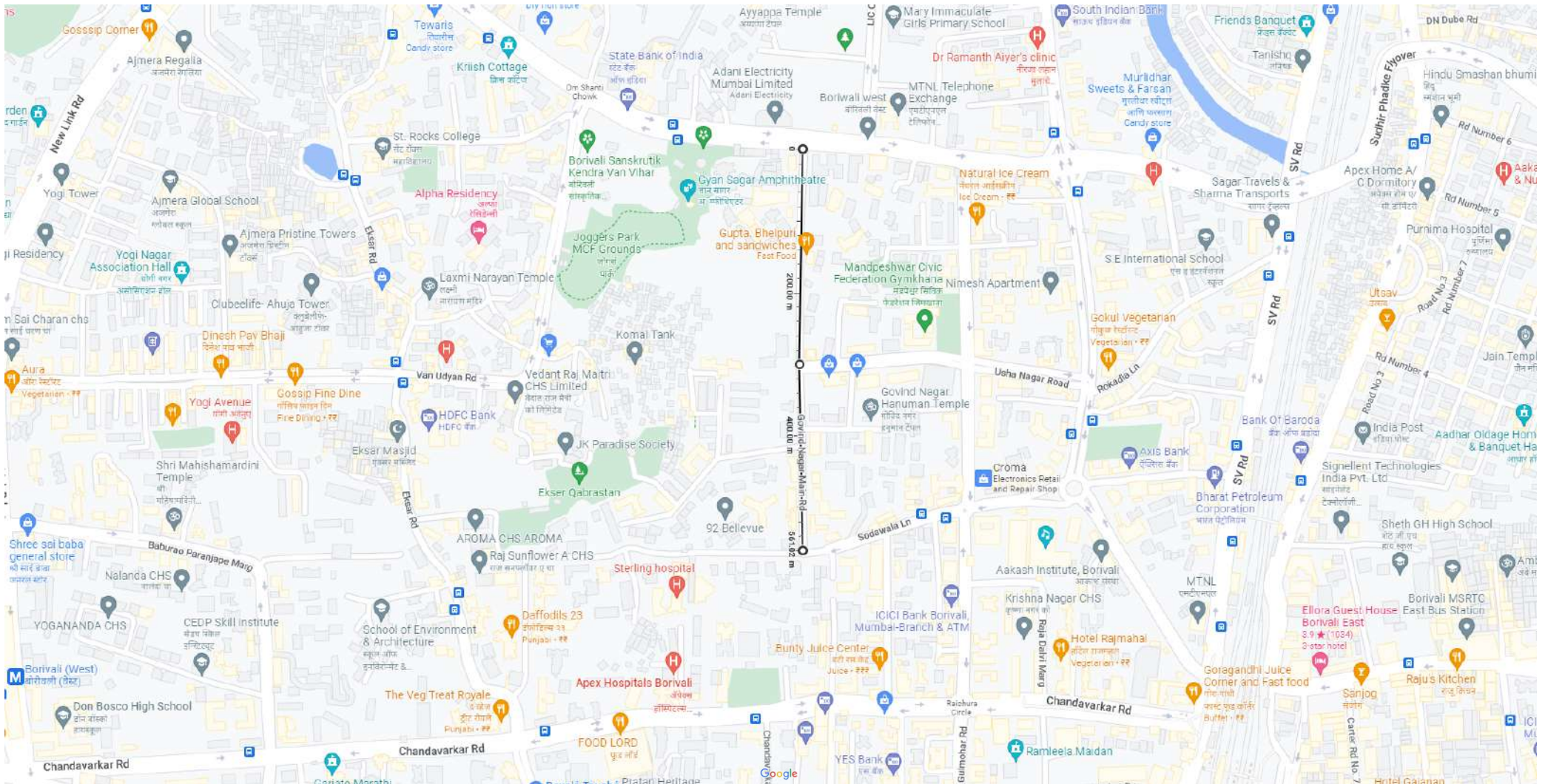
Measure distance
Total distance: 276.18 m (906.10 ft)



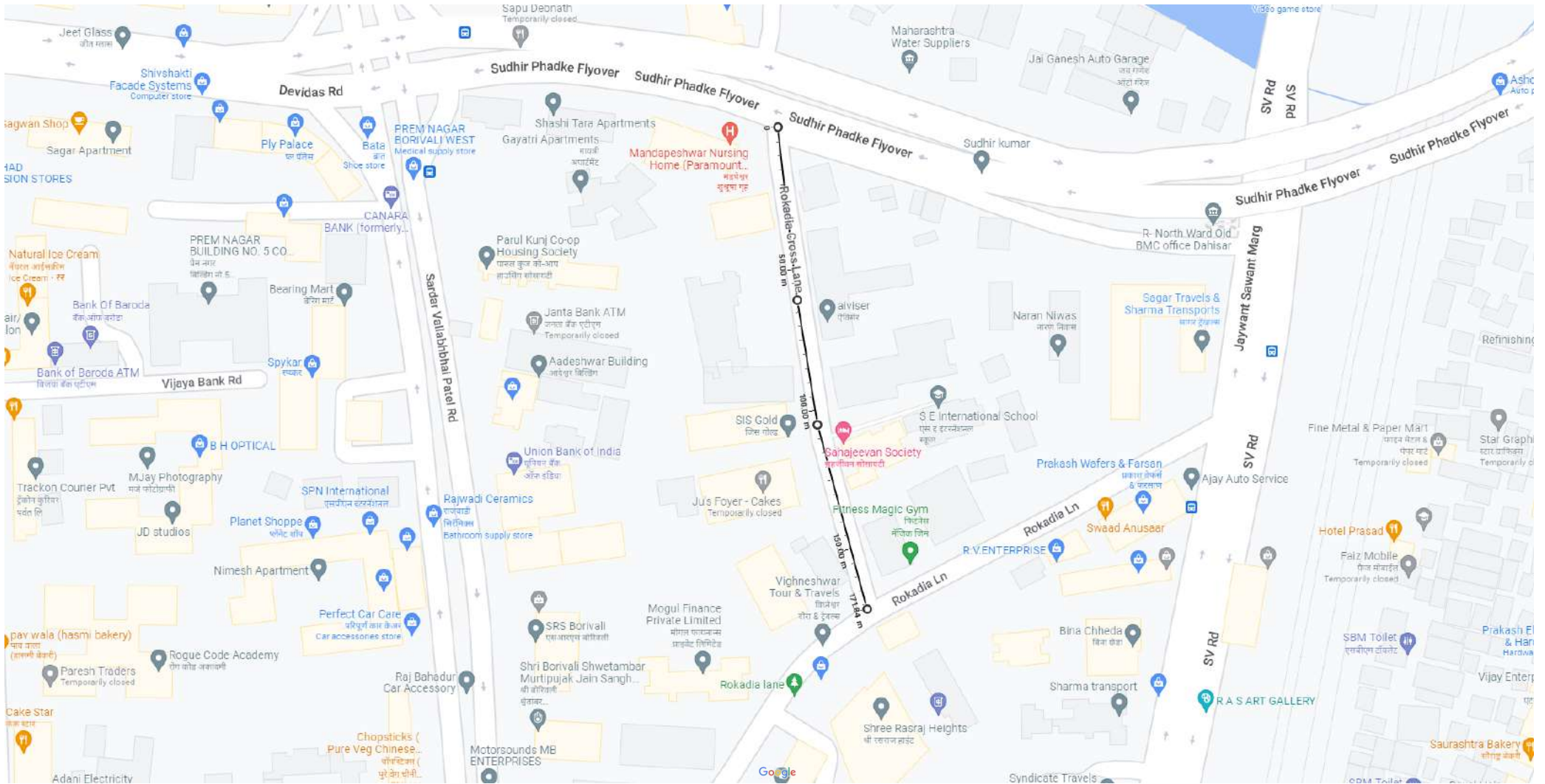
Measure distance
Total distance: 193.77 m (635.71 ft)

Kashner Park Layout



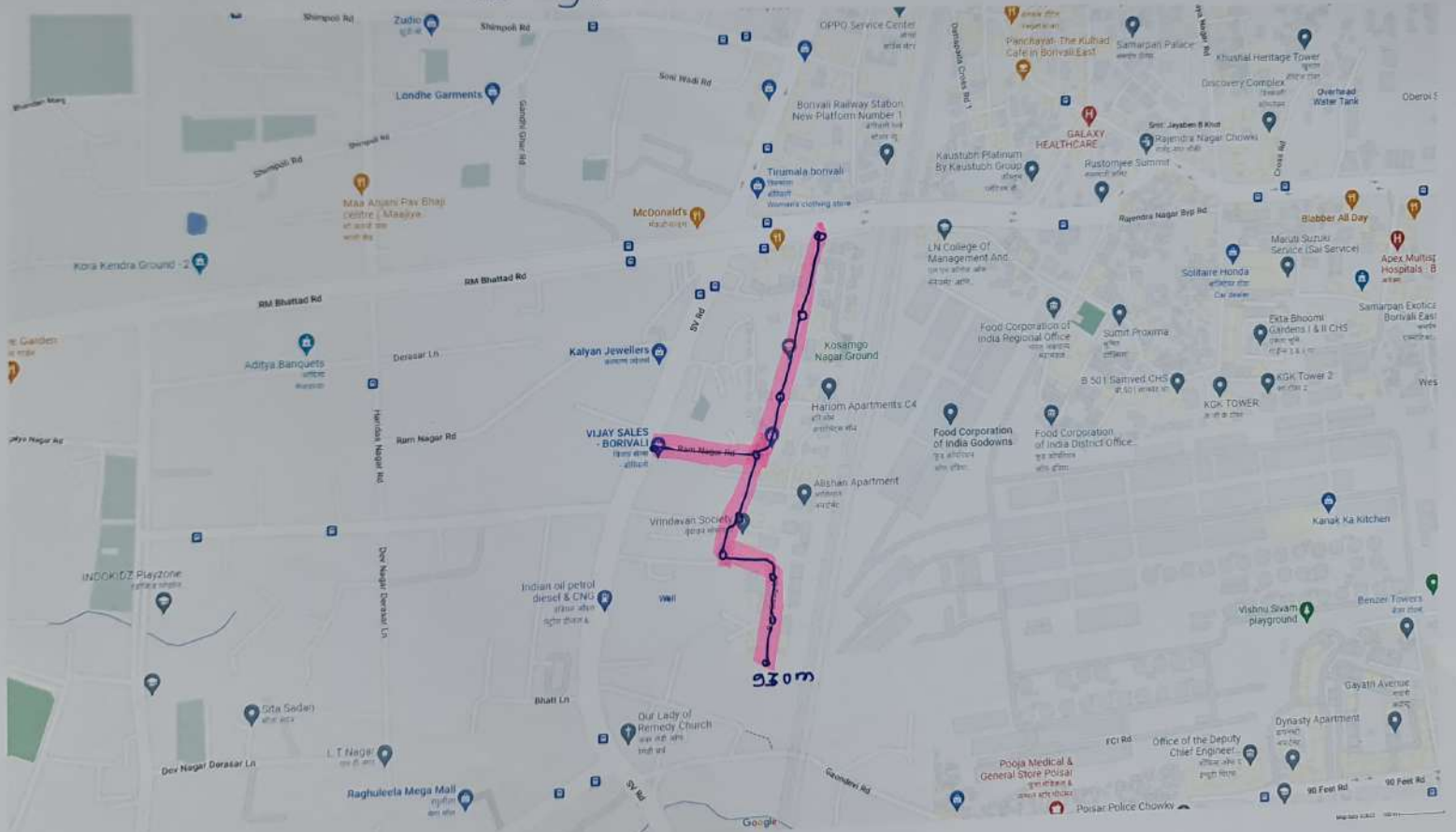


Measure distance
Total distance: 561.02 m (1,840.60 ft)



Measure distance
Total distance: 171.84 m (563.78 ft)

Sumer Nagar Road



Rambaug Lease

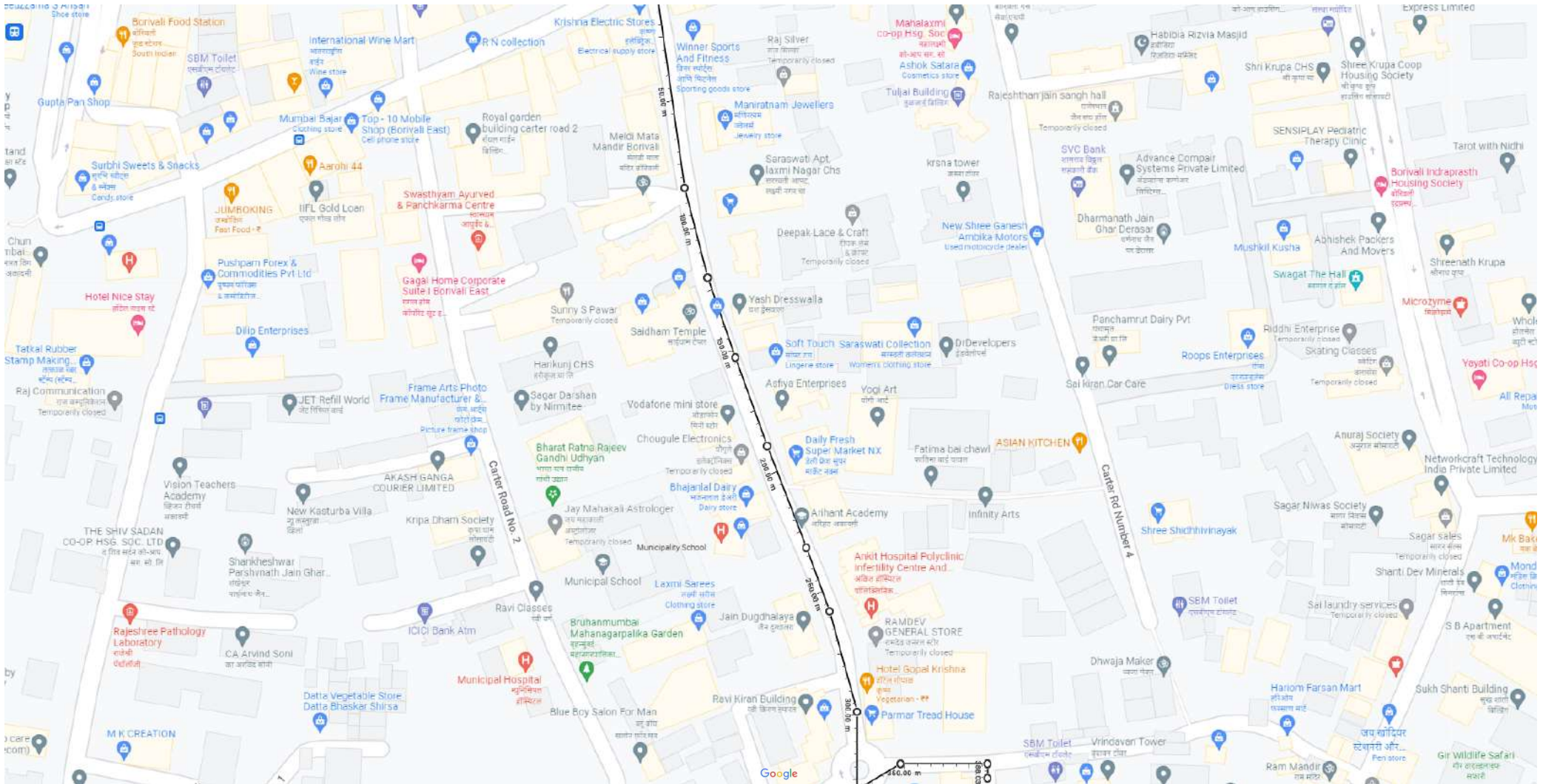


Indian oil petrol
diesel & CNG
store when
open from 8

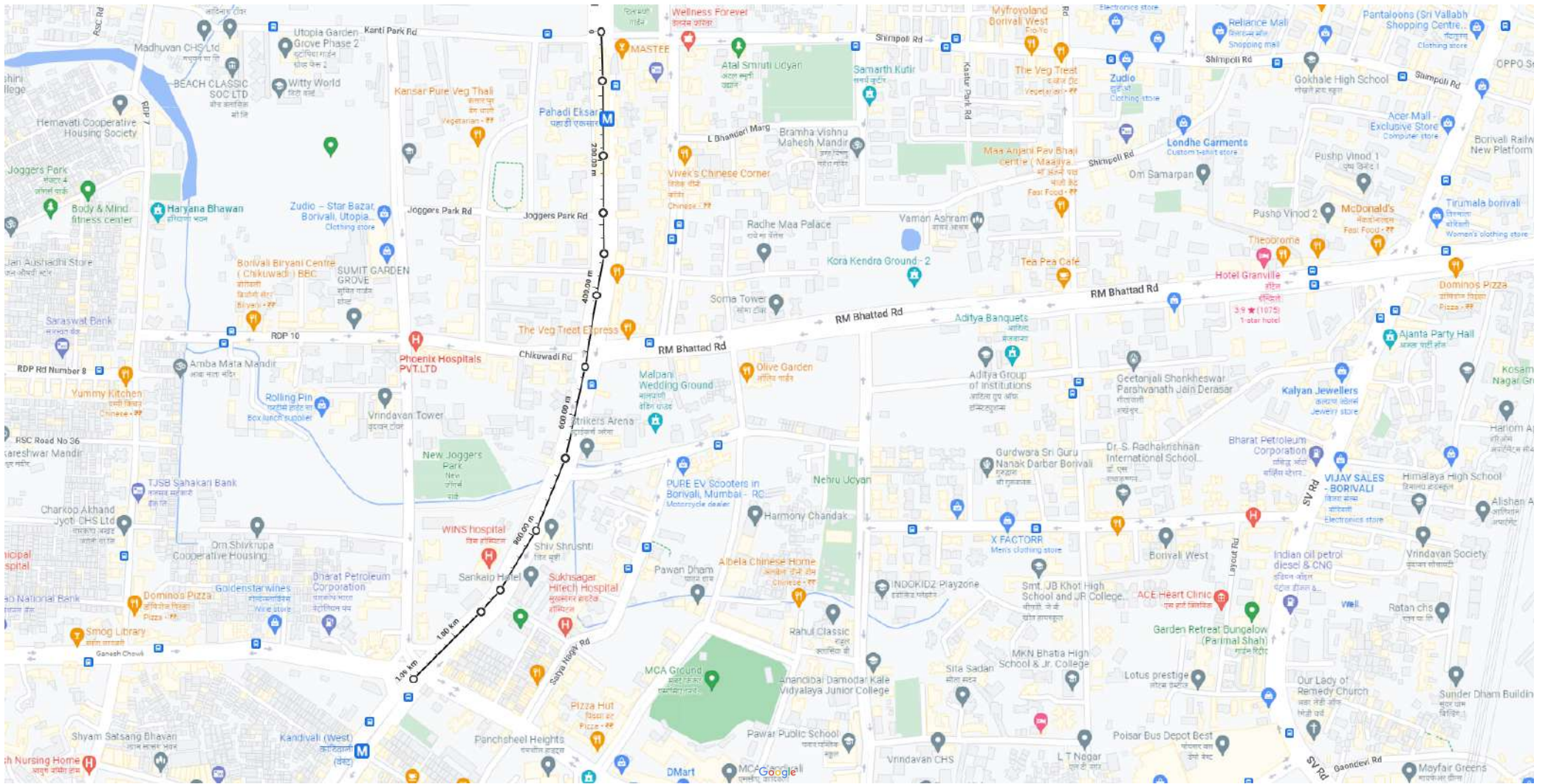
Vindavas Society
gauri street

2.50 km

Rambaug Ln



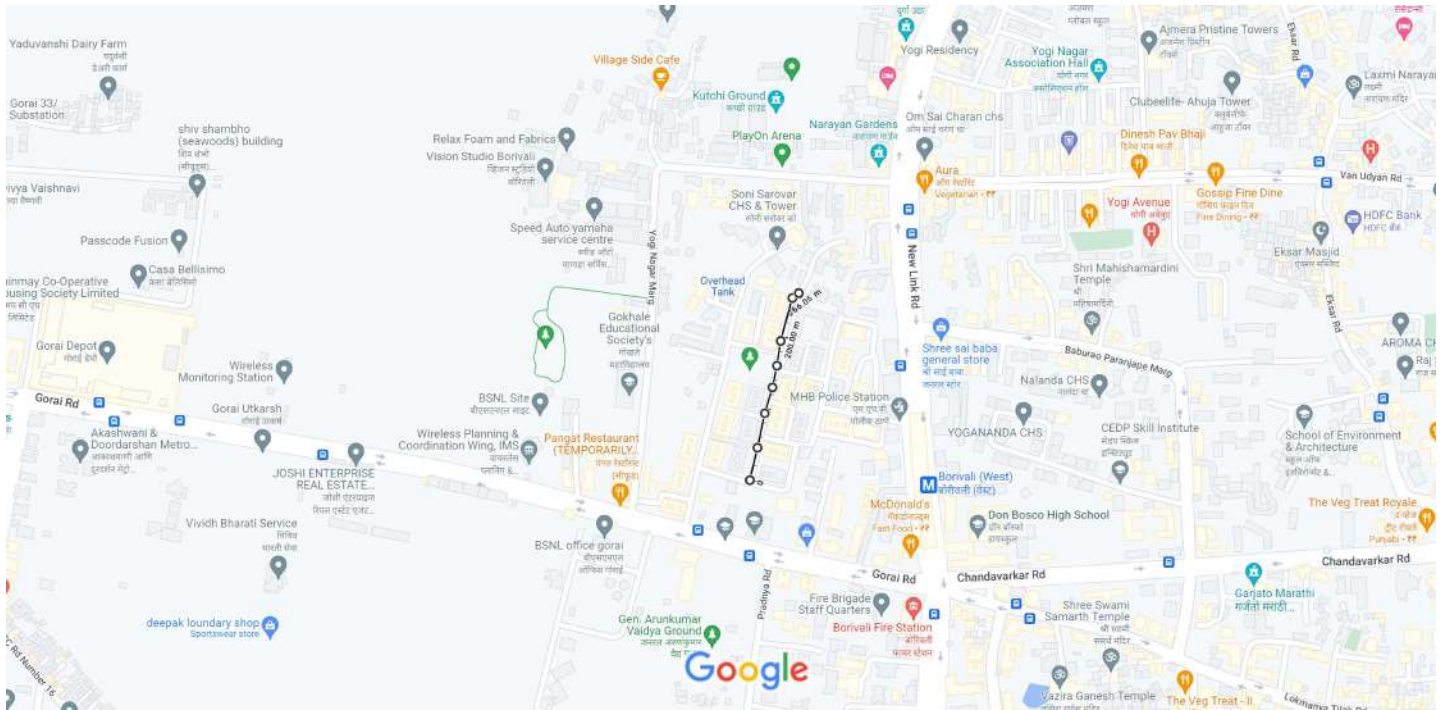
Measure distance
Total distance: 388.03 m (1,273.07 ft)



Measure distance
Total distance: 1.09 km (3,583.32 ft)



old MHB internal road (building no. 5A to sadanand Park)

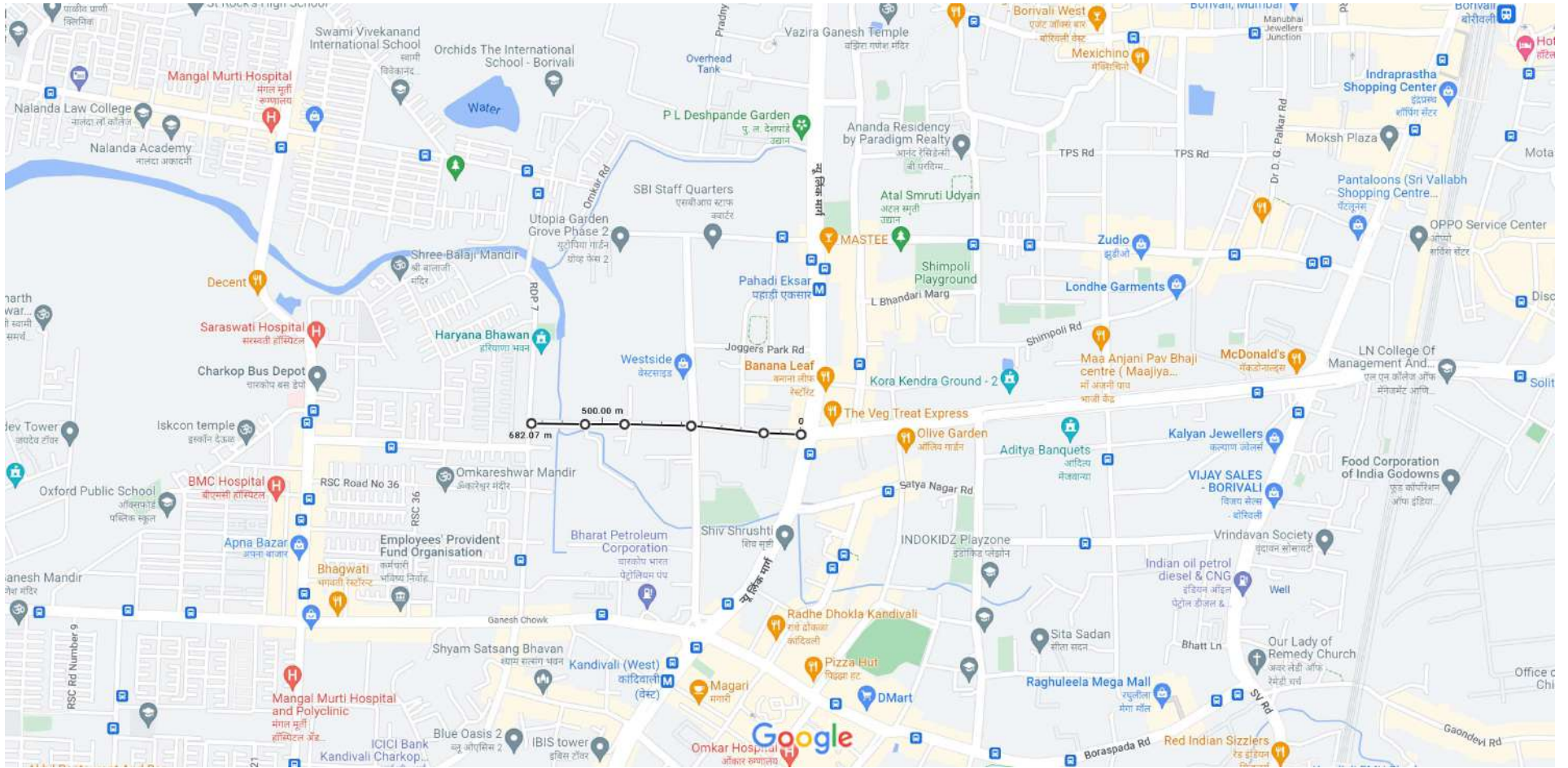


Map data ©2022 100 m

Measure distance
Total distance: 266.05 m (872.87 ft)



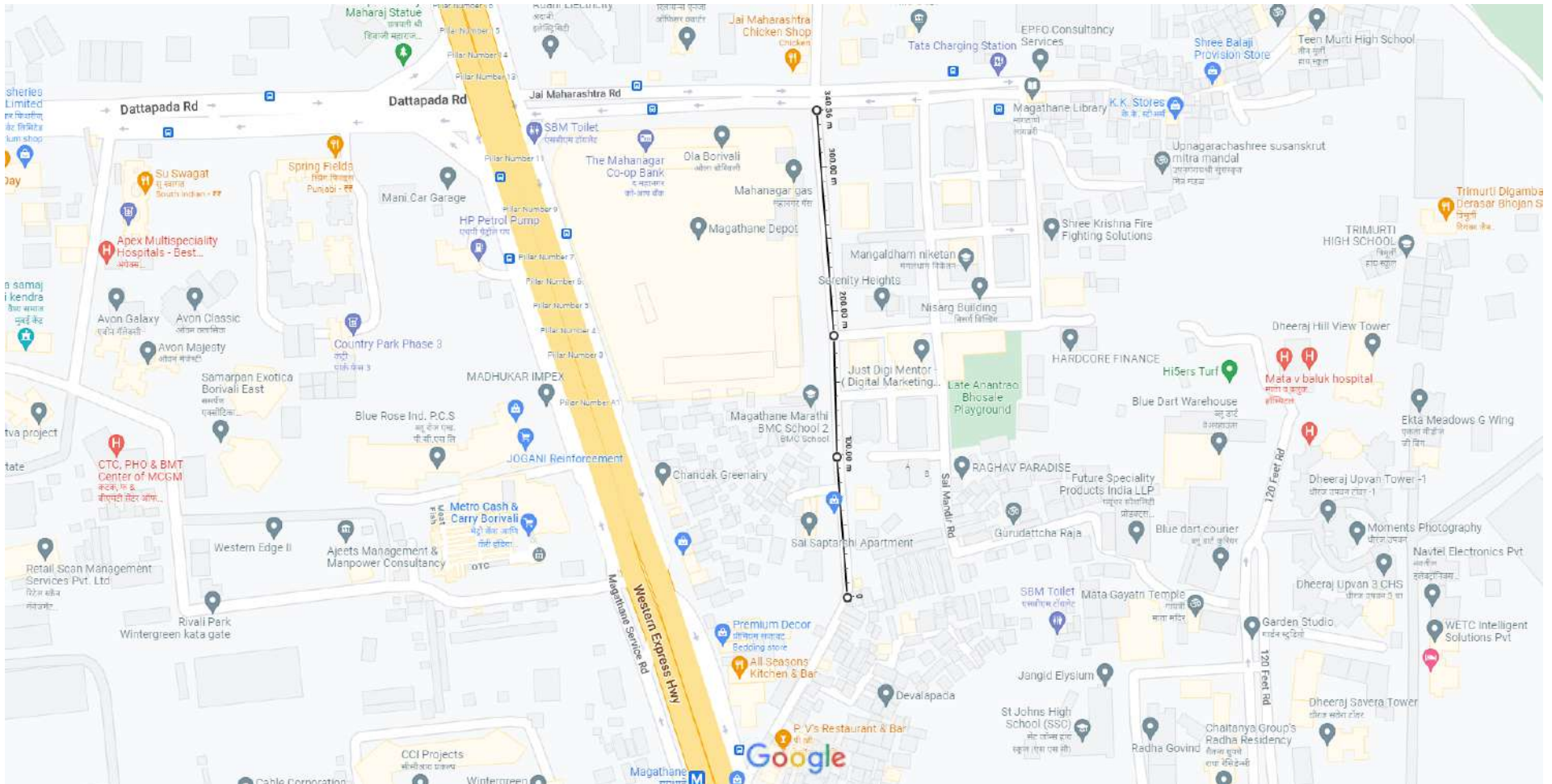
RDP 10 from link road to RDP 7



Map data ©2022 200 m

Measure distance

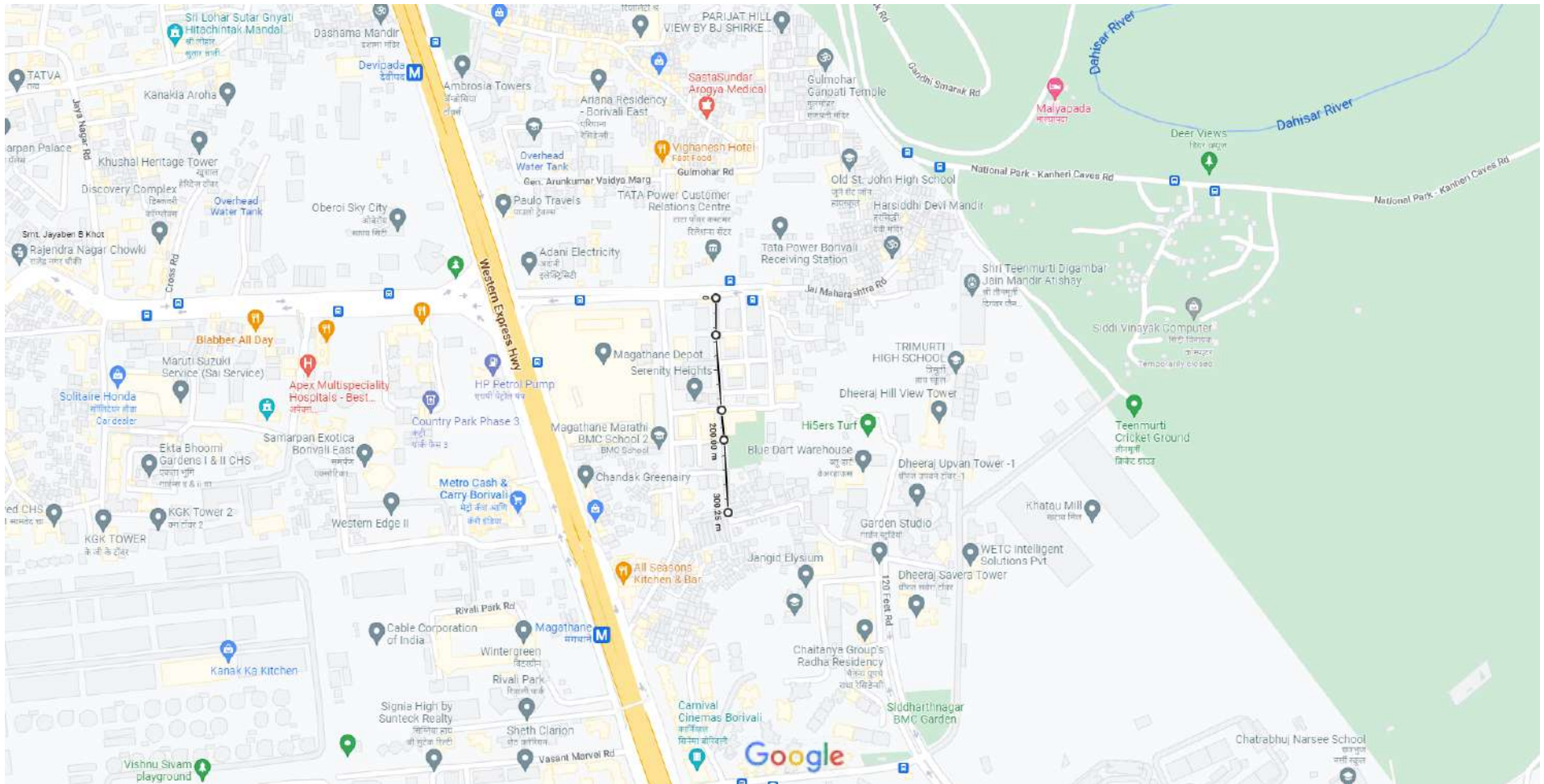
Total distance: 682.07 m (2,237.77 ft)



Map data ©2022 50 m

Measure distance

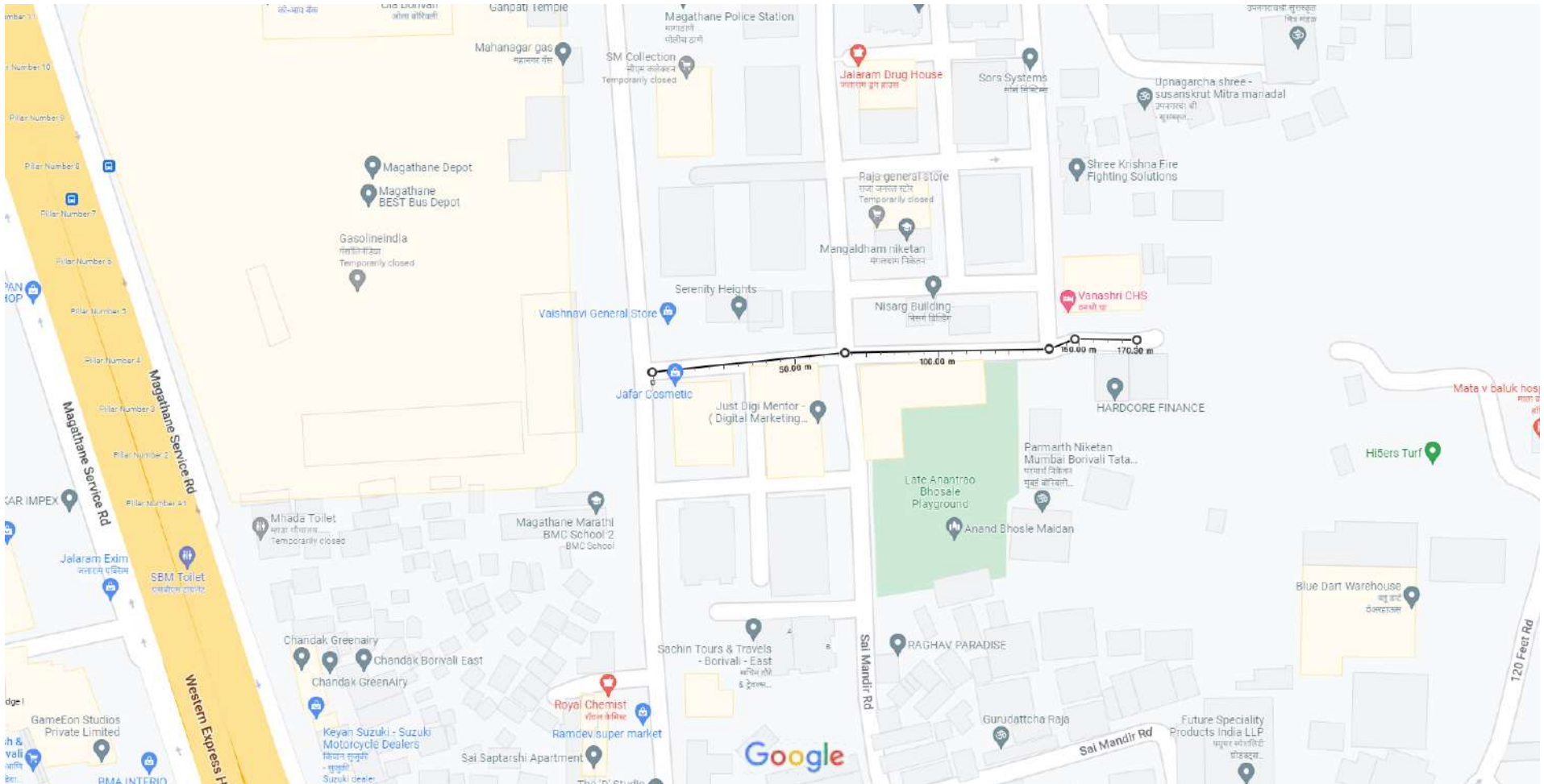
Total distance: 340.36 m (1,116.67 ft)



Map data ©2022 100 m

Measure distance

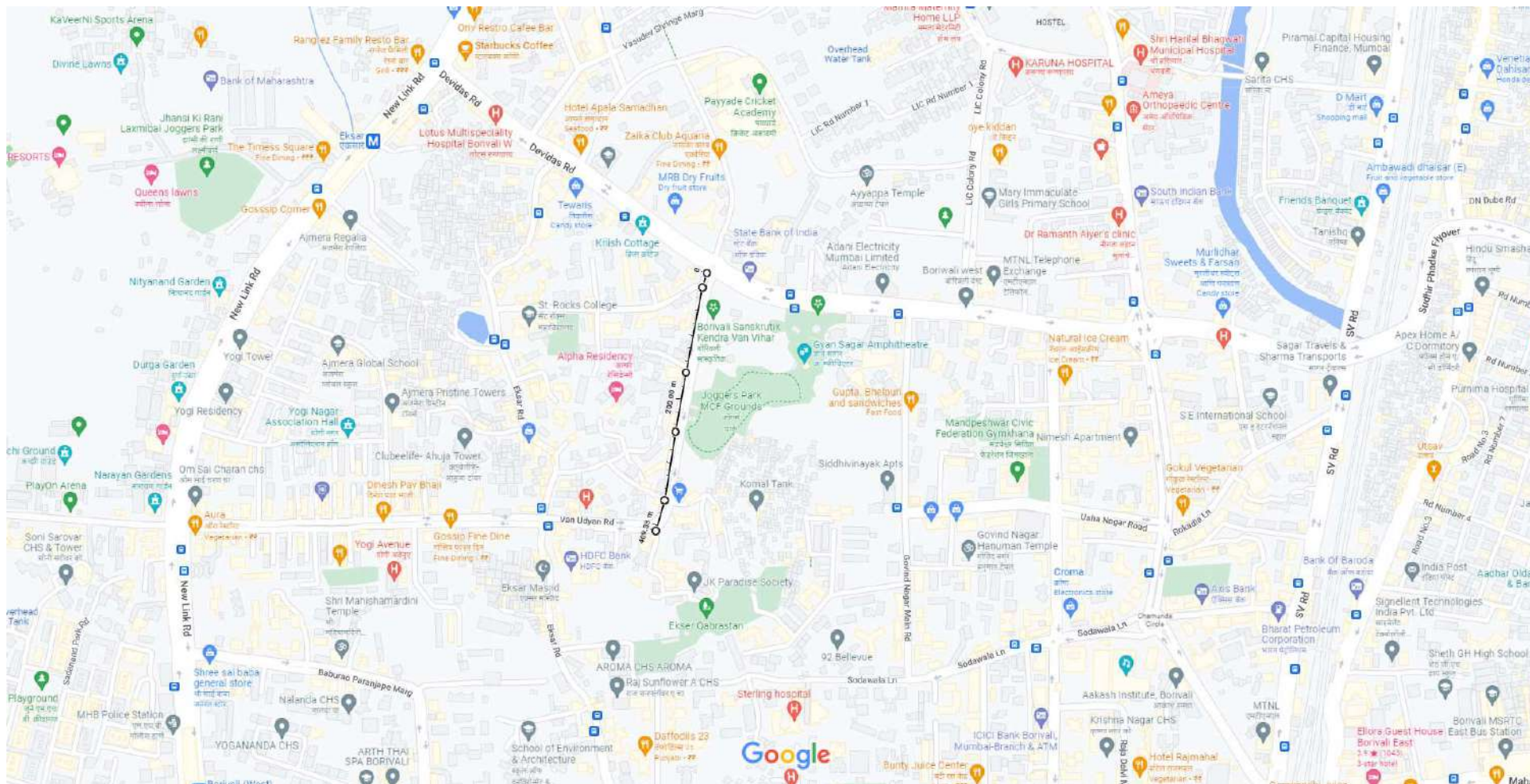
Total distance: 300.25 m (985.06 ft)



Map data ©2022 20 m

Measure distance

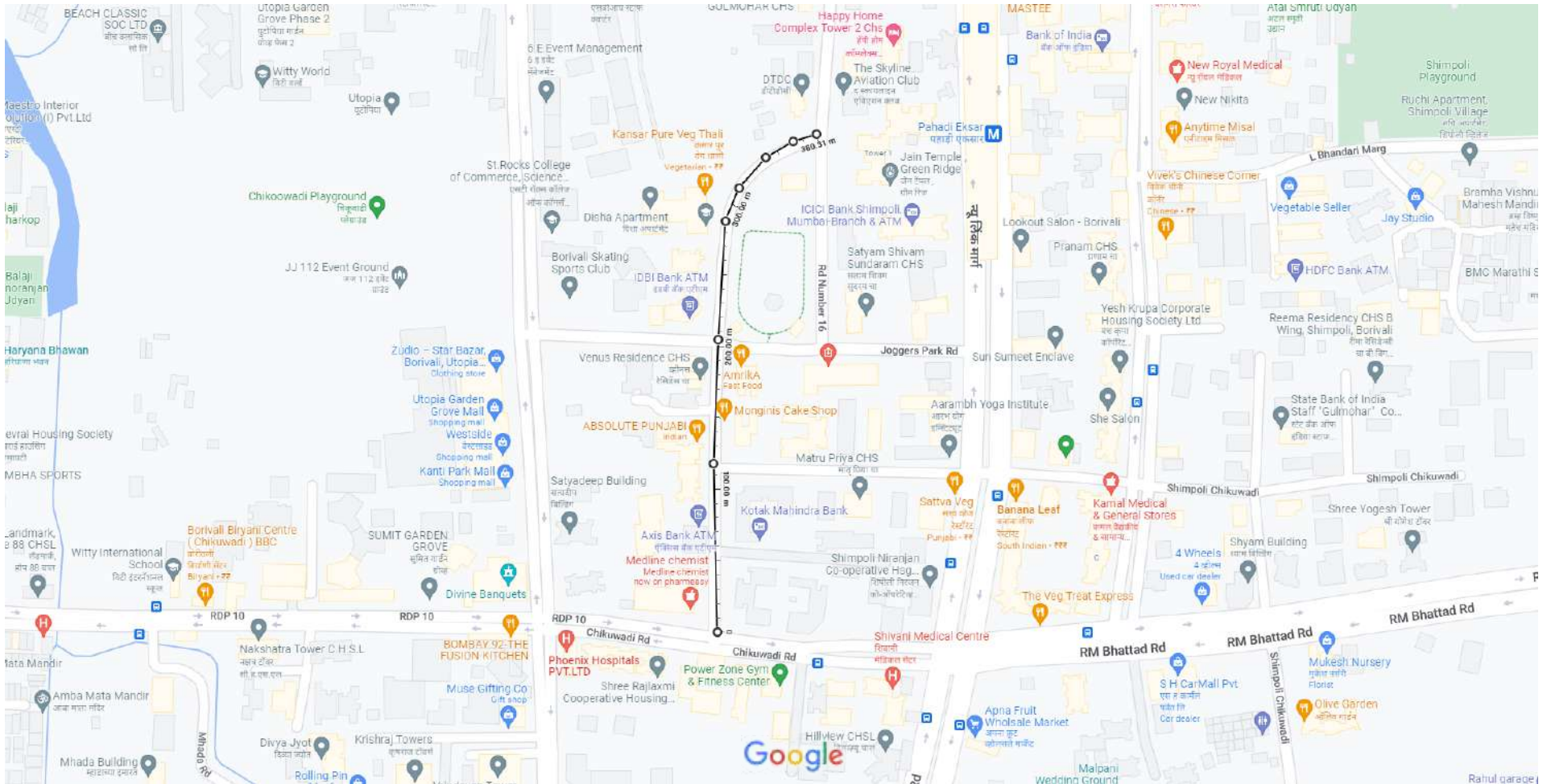
Total distance: 170.30 m (558.72 ft)



Map data ©2022 100 m

Measure distance

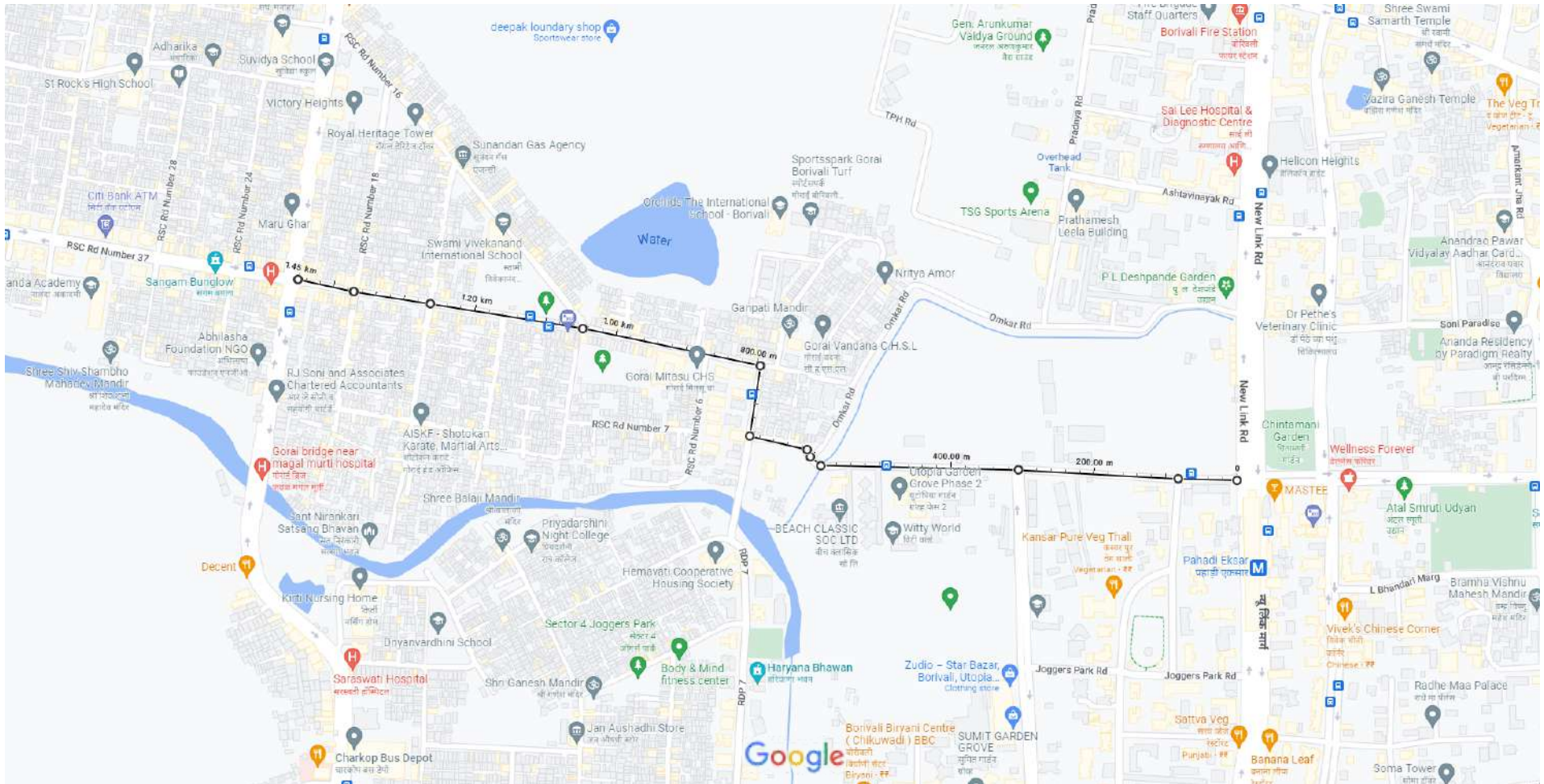
Total distance: 409.33 m (1,342.95 ft)



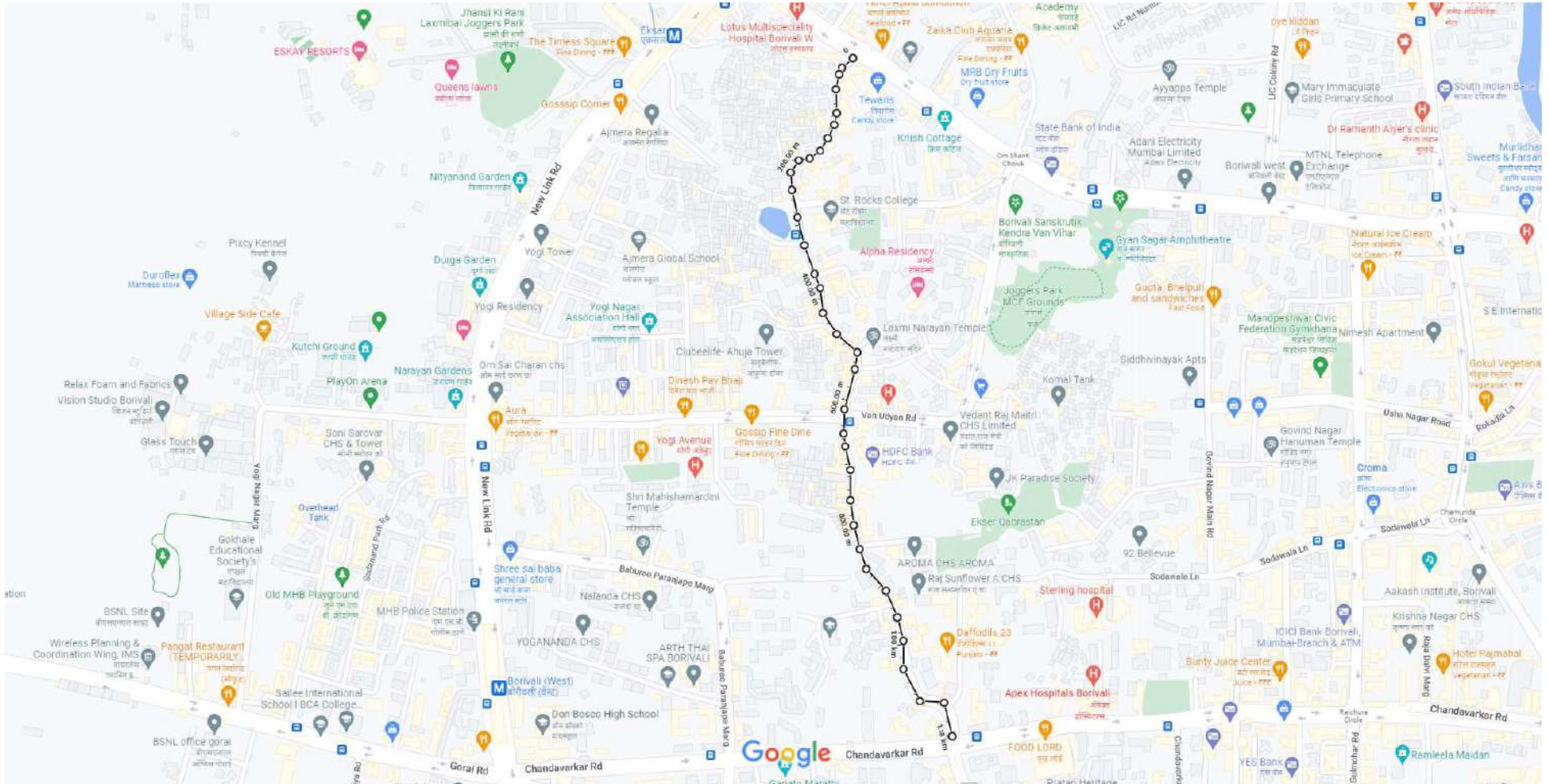
Map data ©2022 50 m

Measure distance

Total distance: 380.31 m (1,247.75 ft)



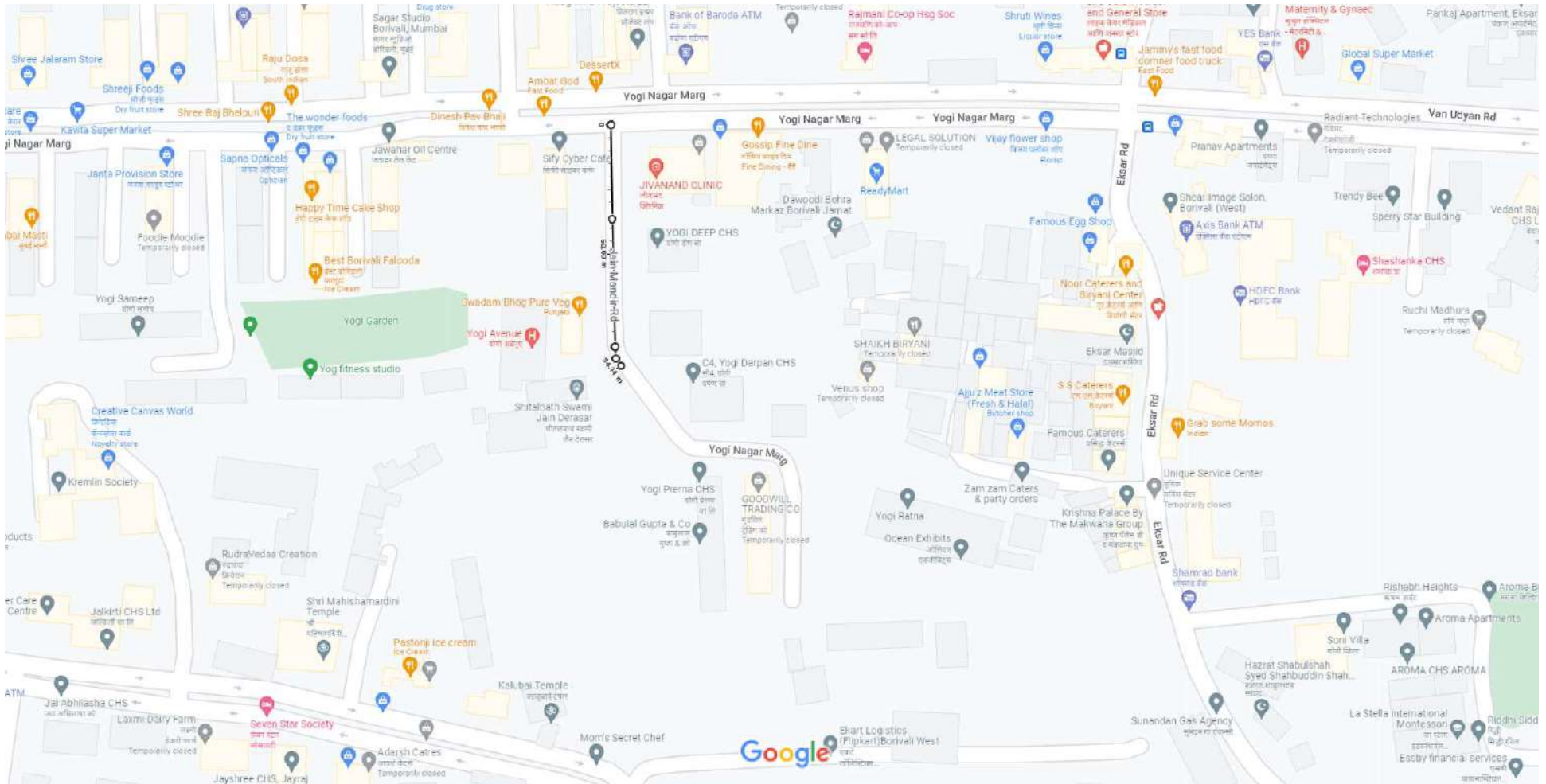
Measure distance
Total distance: 1.45 km (4,762.13 ft)



Map data ©2022 100 m

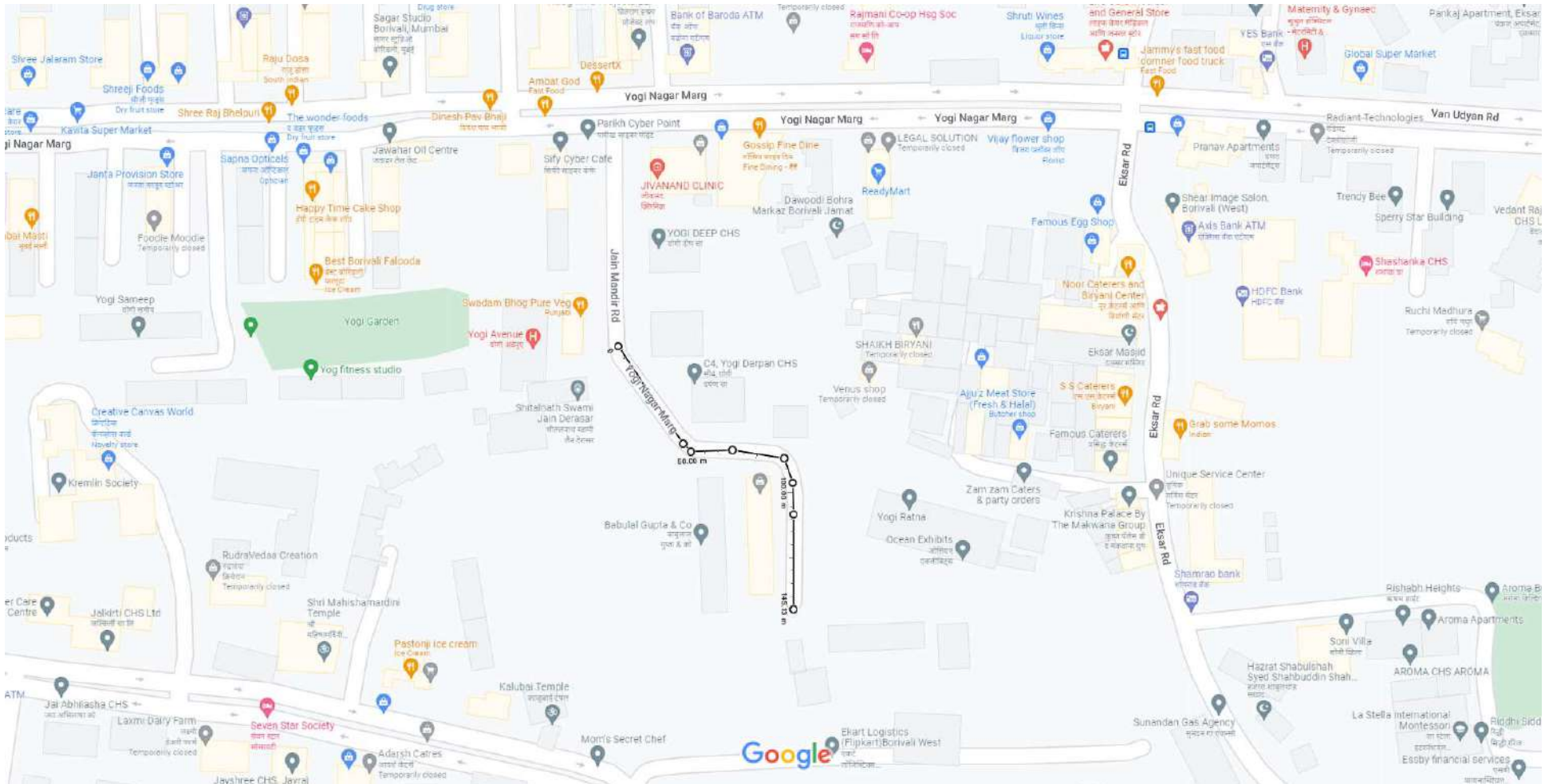
Measure distance

Total distance: 1.18 km (3,885.58 ft)

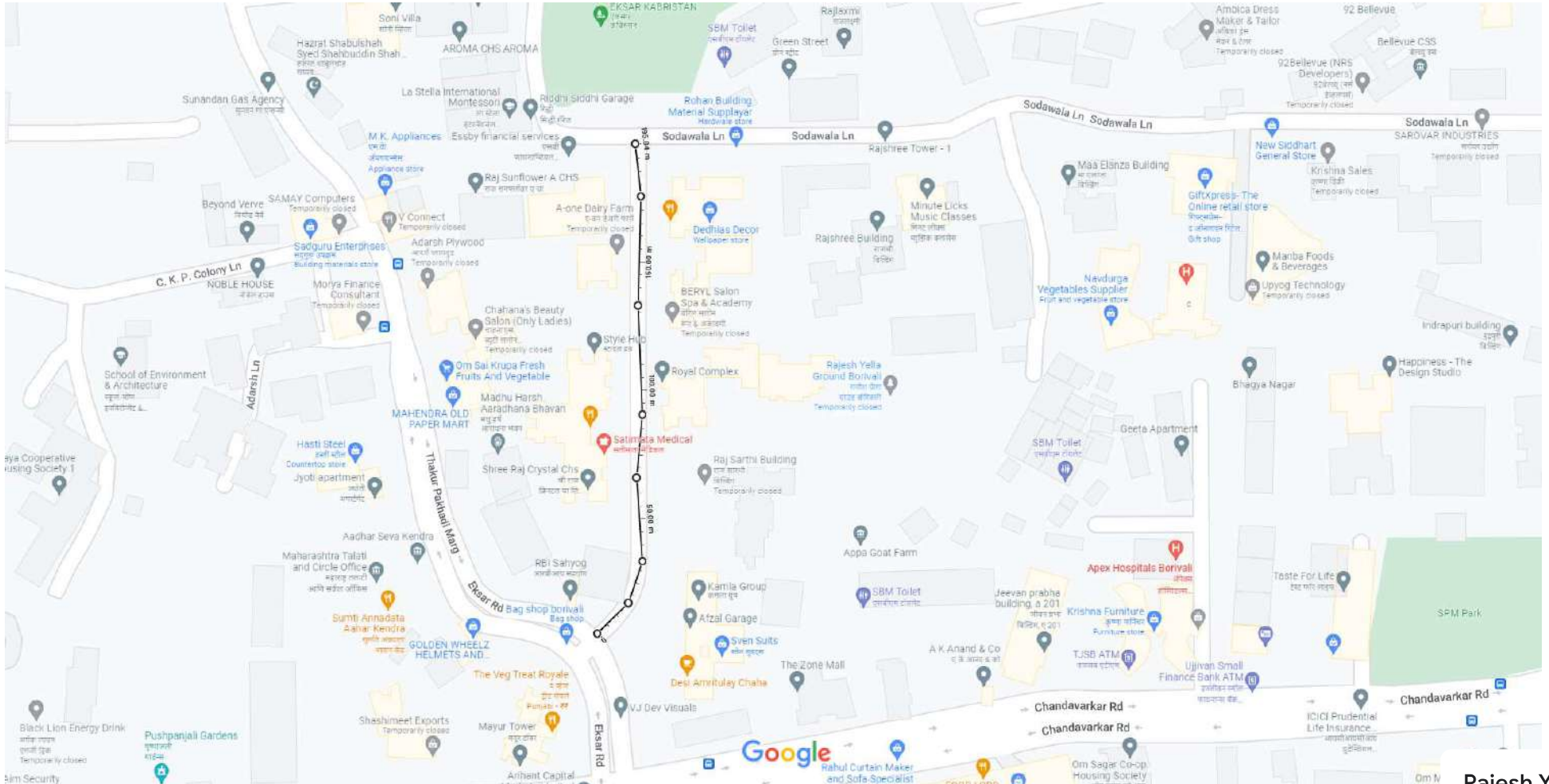


Map data ©2022 20 m

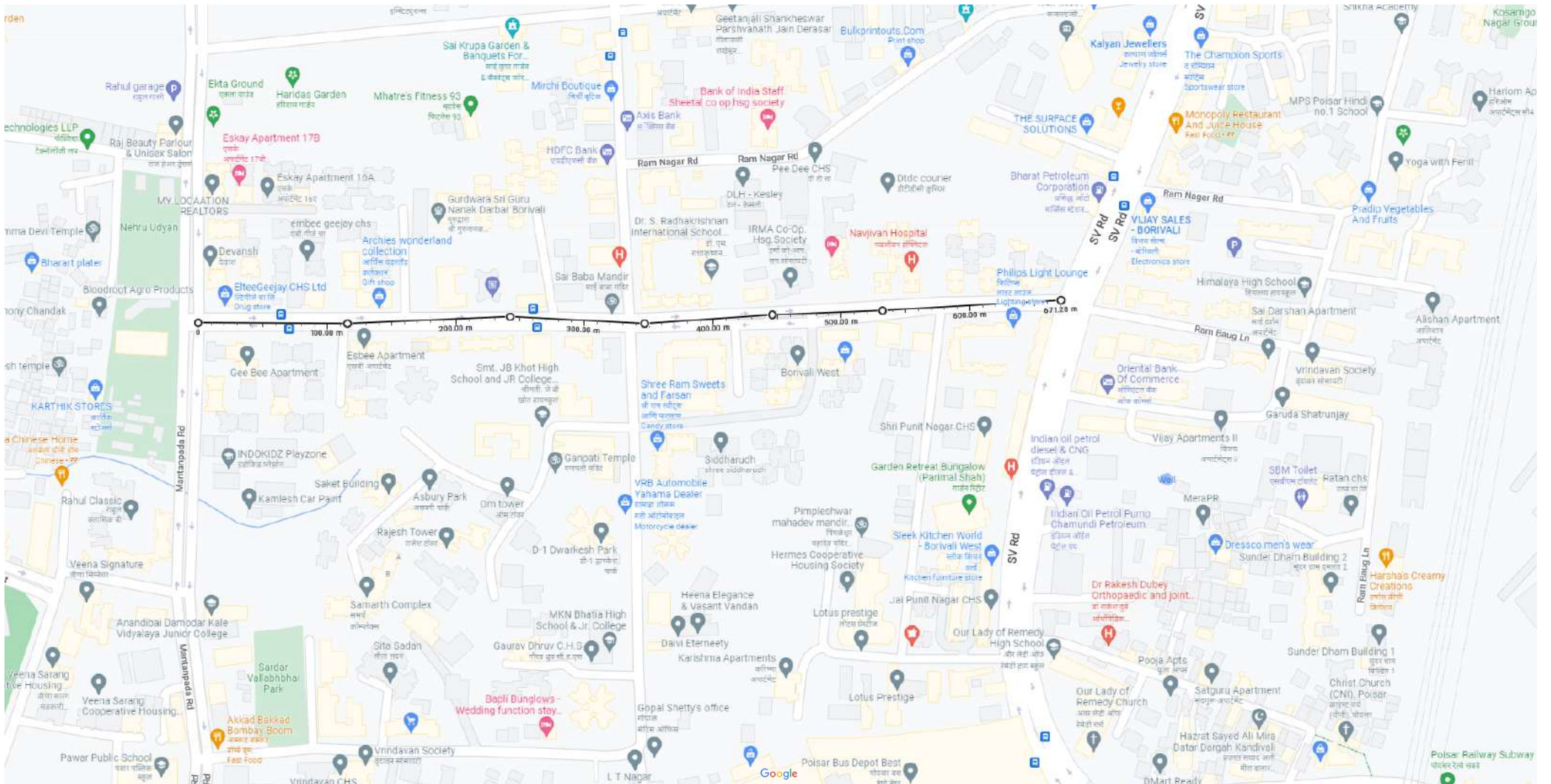
Measure distance
Total distance: 94.14 m (308.86 ft)



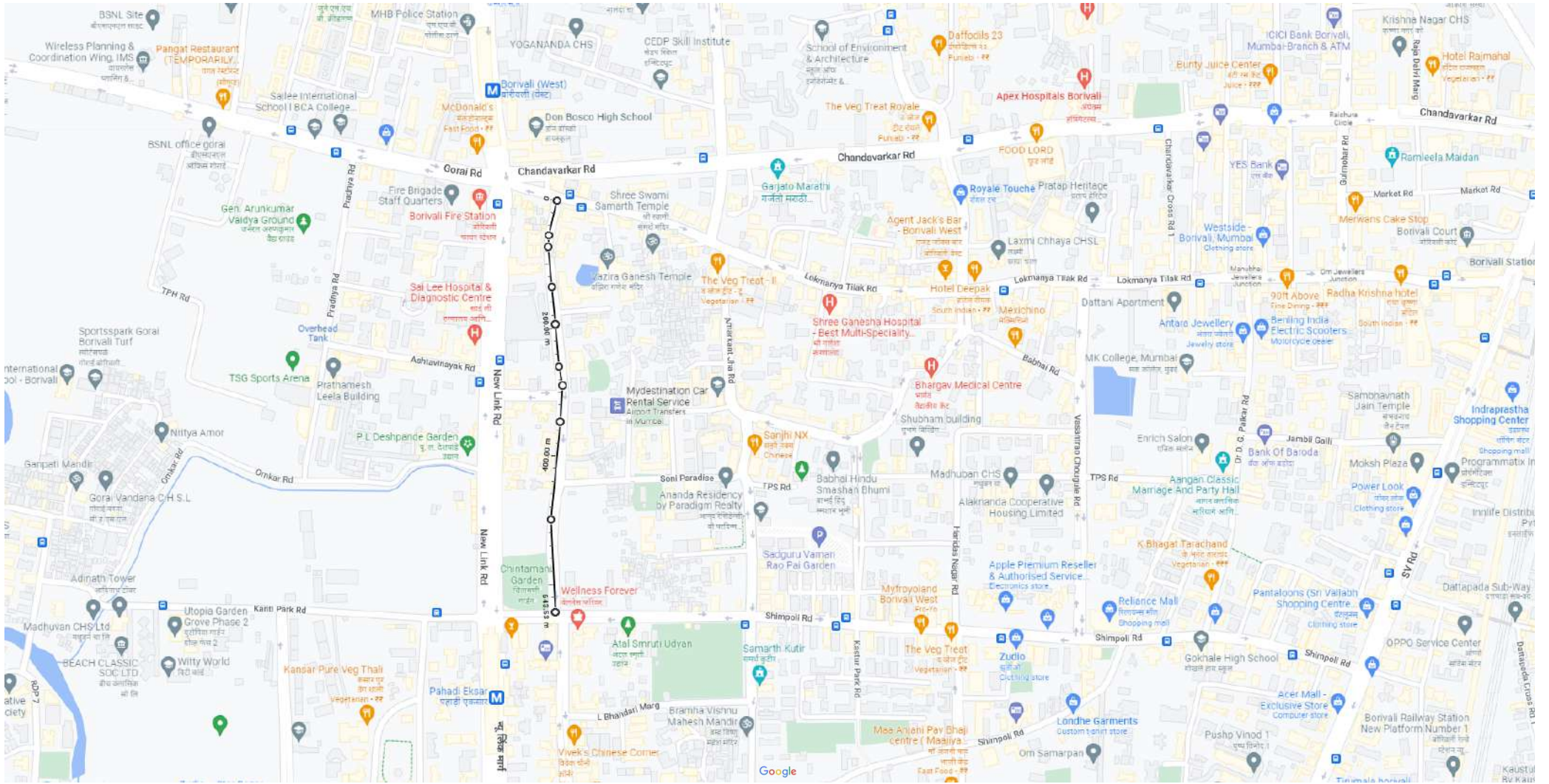
Measure distance
Total distance: 145.13 m (476.14 ft)



Measure distance
Total distance: 195.84 m (642.53 ft)



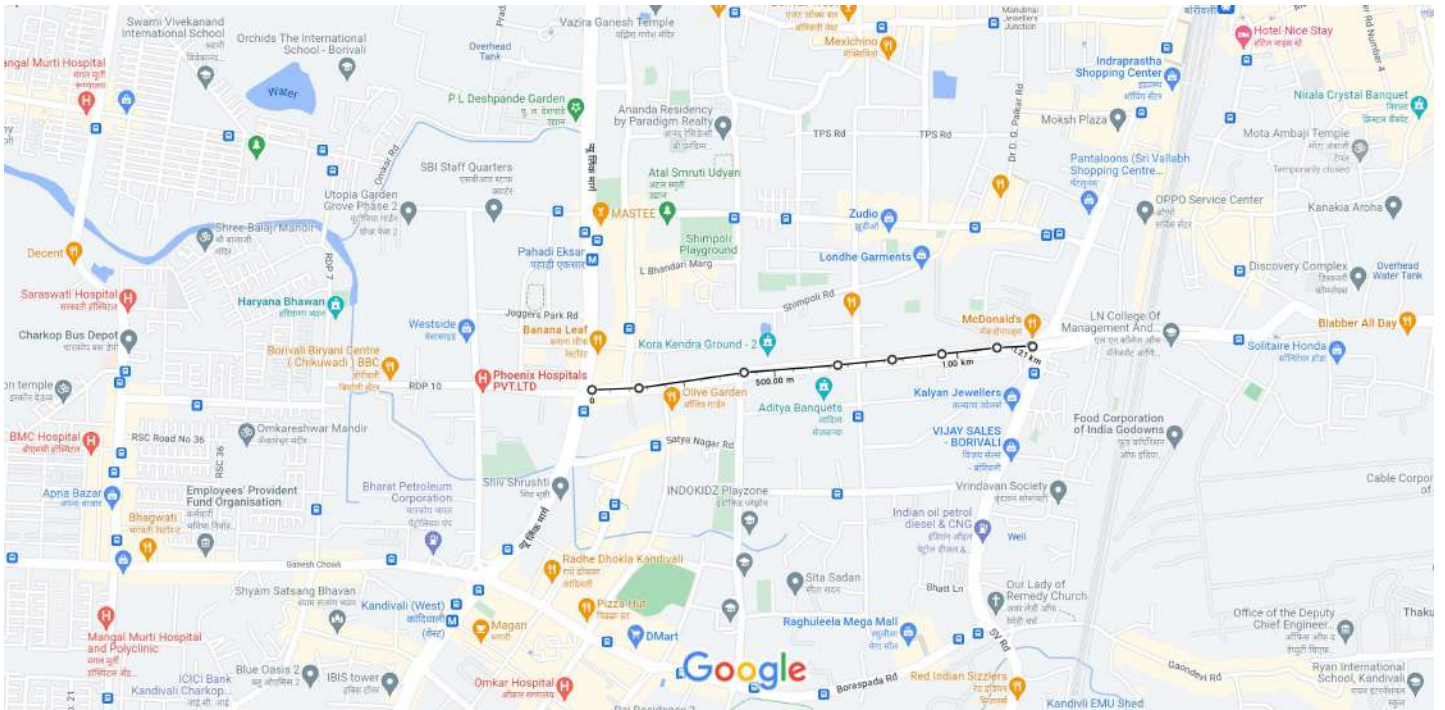
Measure distance
Total distance: 671.28 m (2,202.36 ft)



Measure distance
Total distance: 643.53 m (2,111.31 ft)

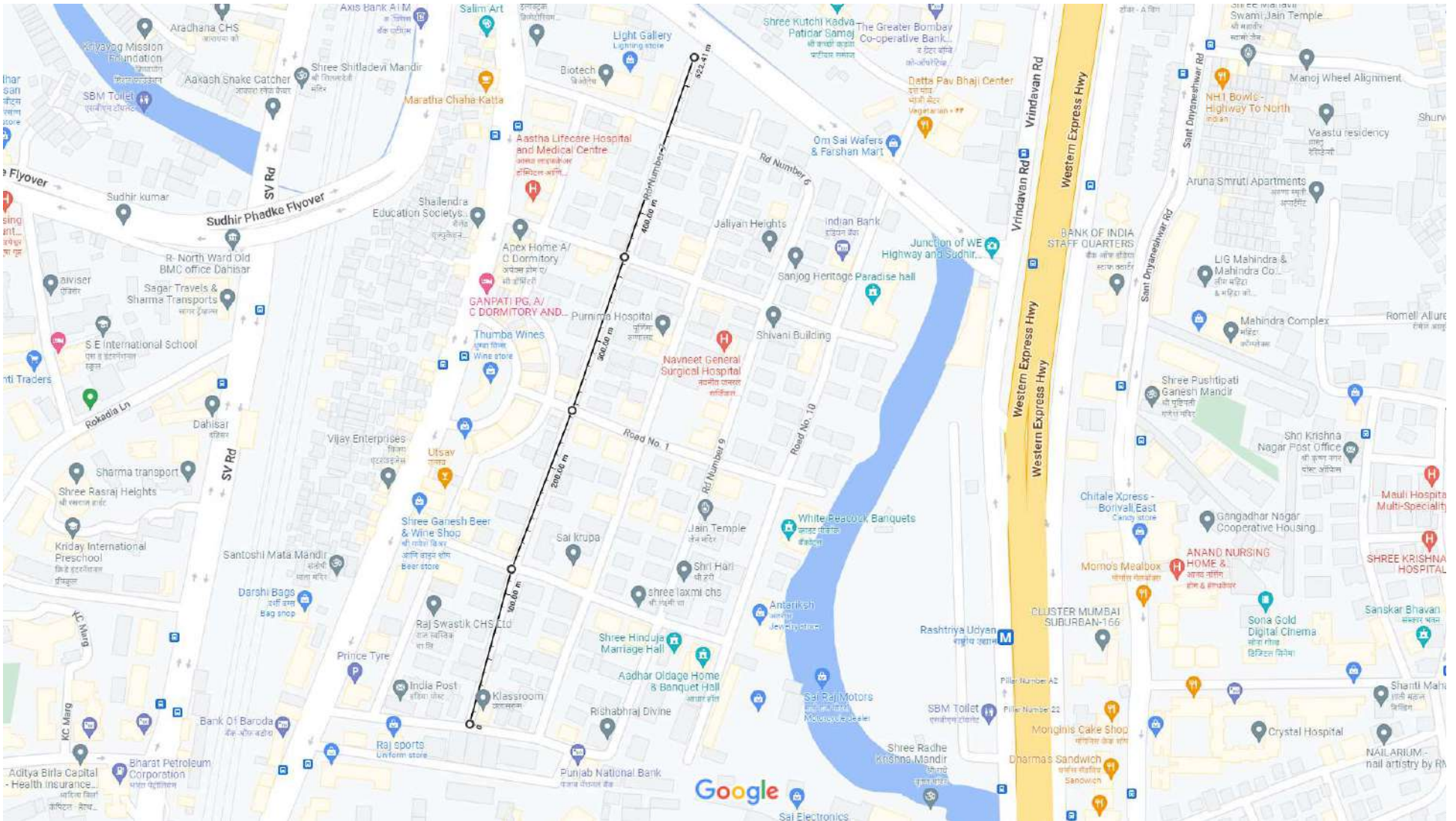


R M bhattad marg side strip

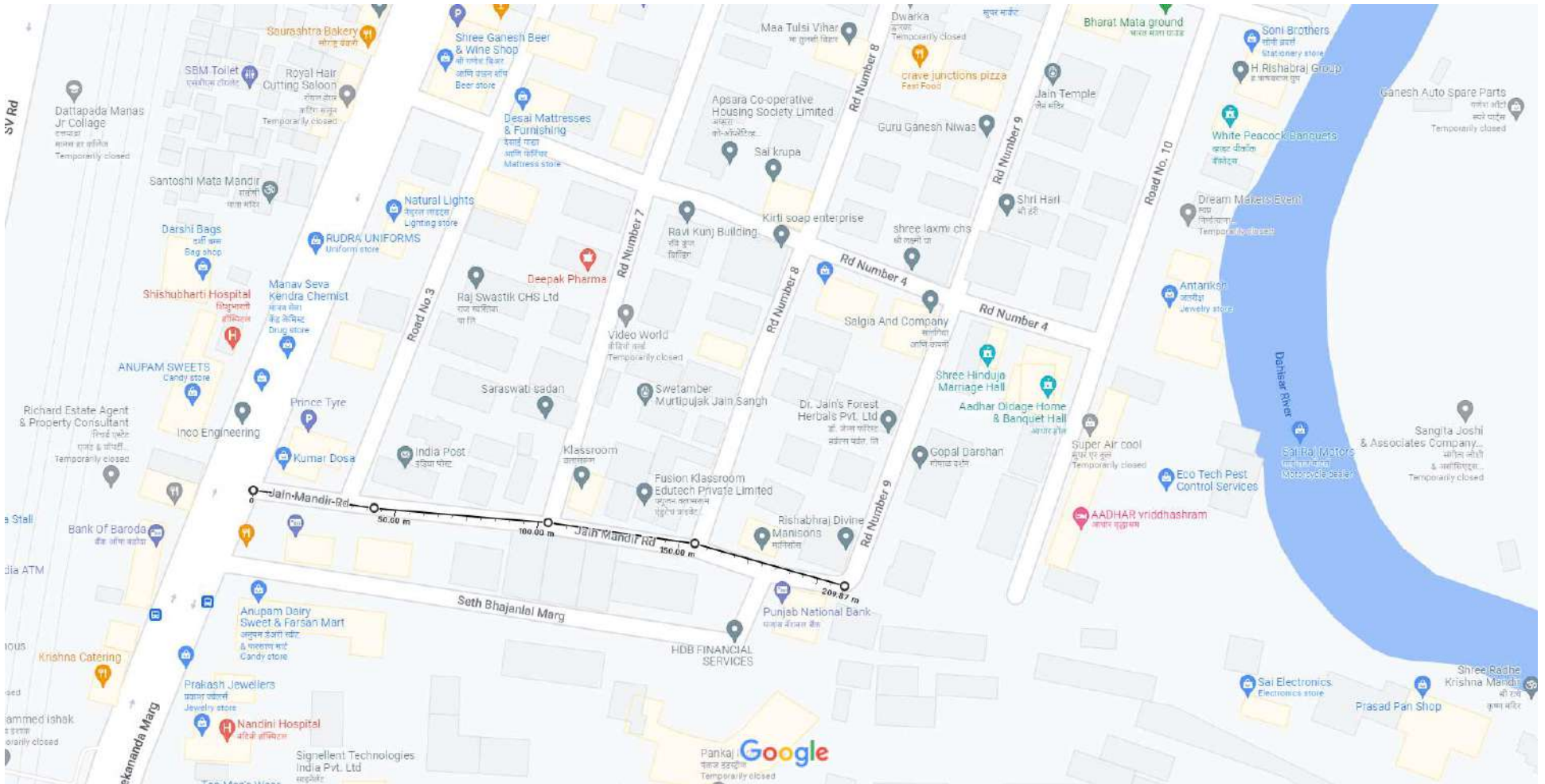


Map data ©2022 200 m

Measure distance
Total distance: 1.21 km (3,966.00 ft)



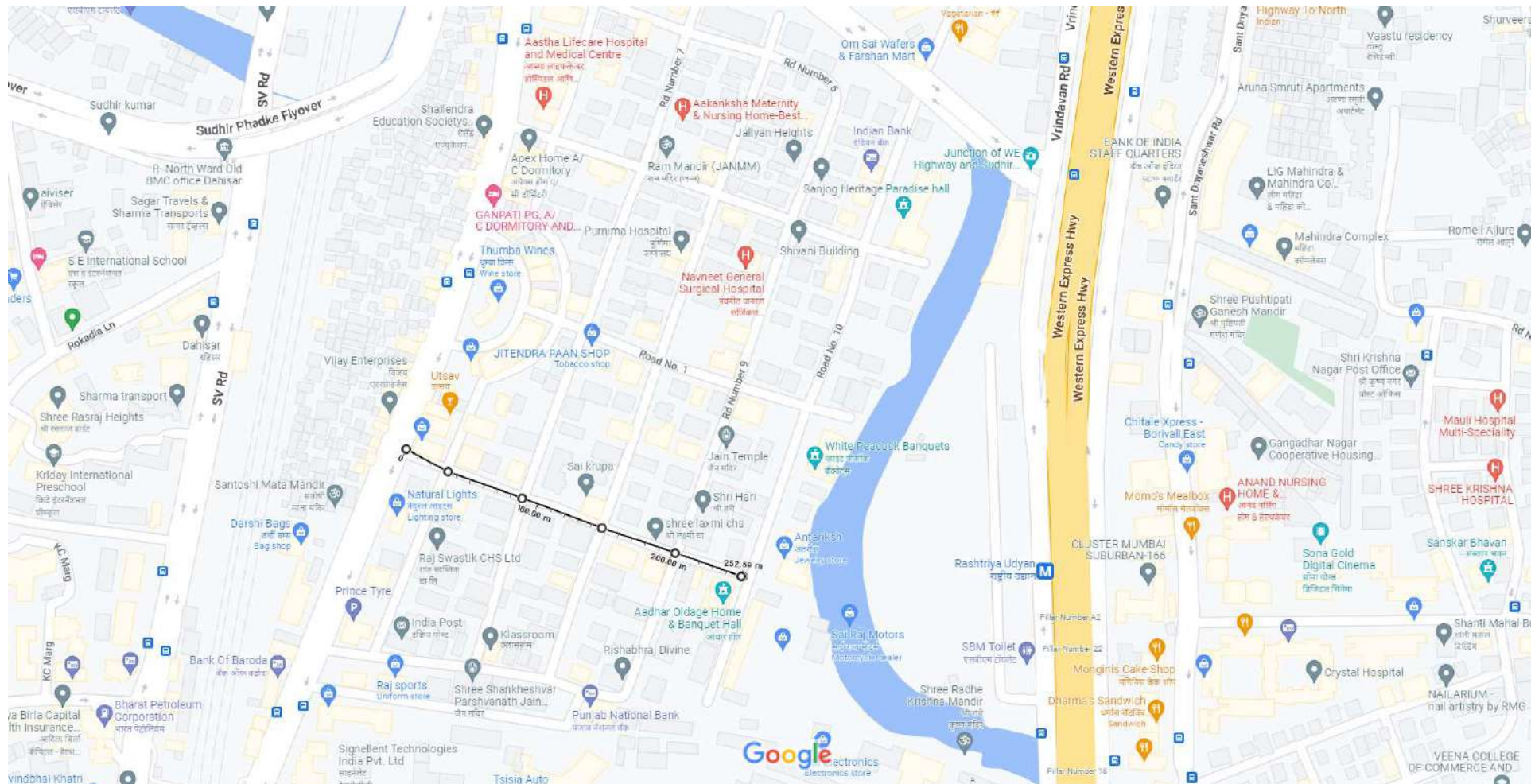
Measure distance
Total distance: 522.41 m (1,713.95 ft)



Map data ©2022 20 m

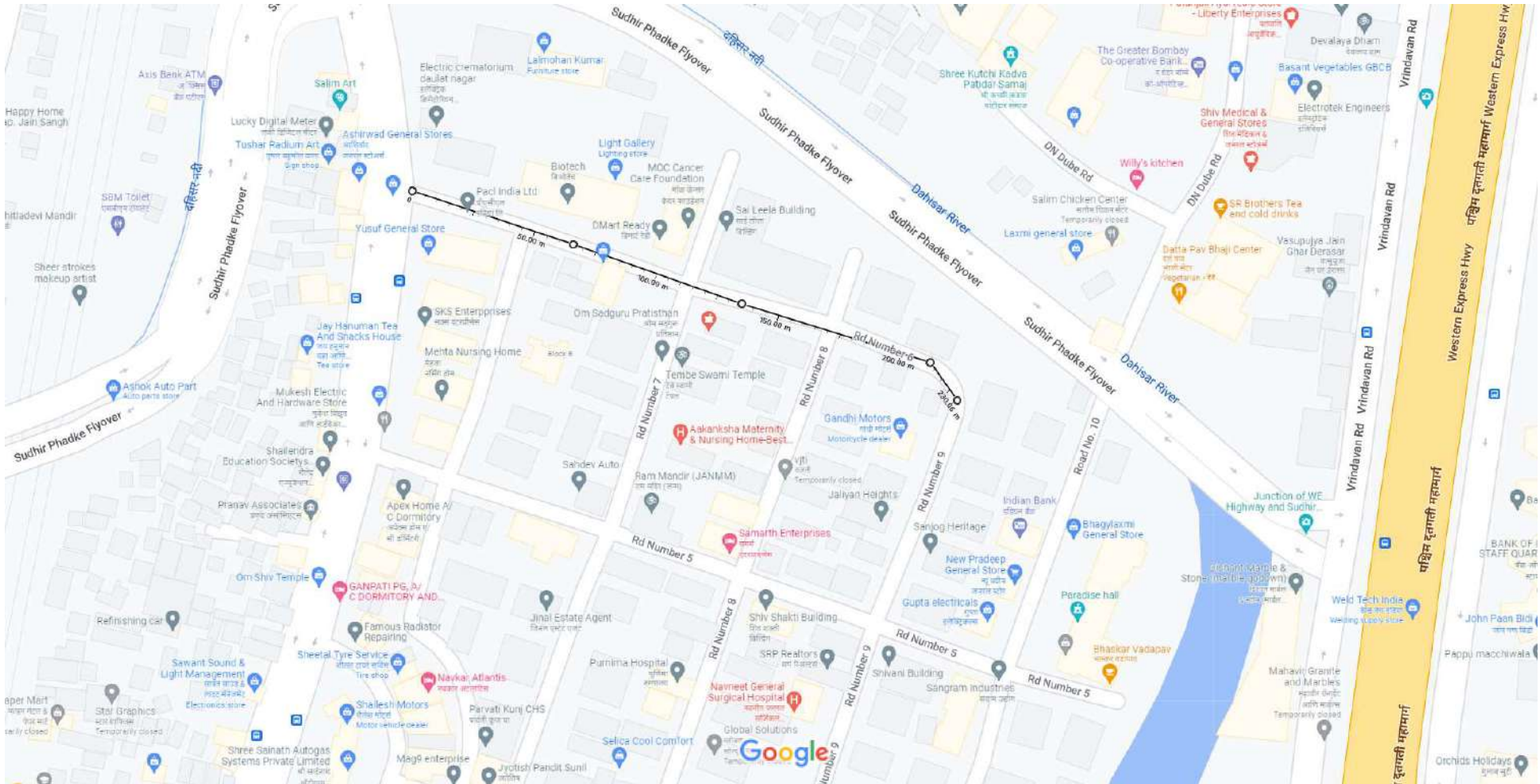
Measure distance

Total distance: 209.87 m (688.55 ft)



Map data ©2022 50 m

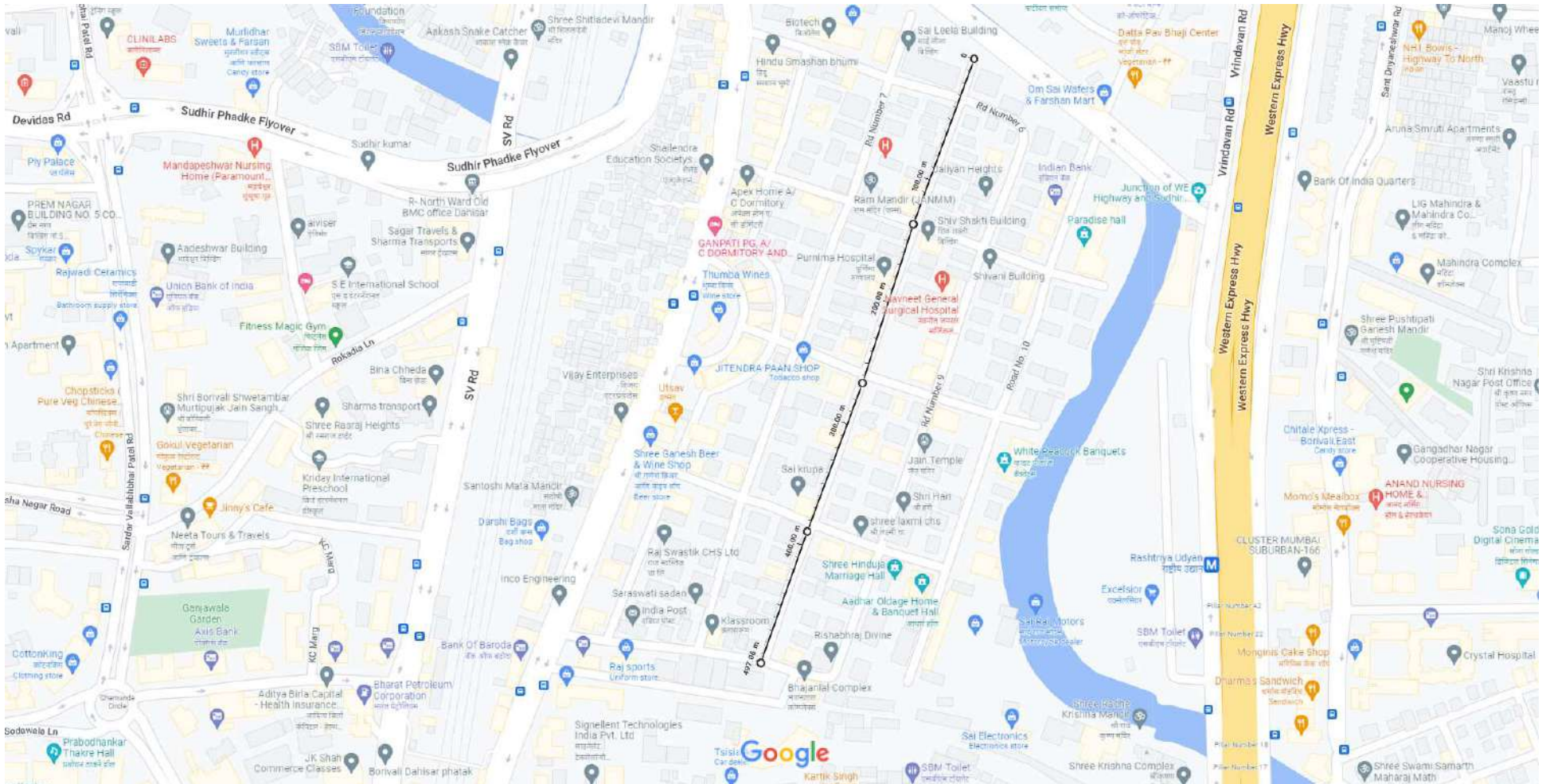
Measure distance
Total distance: 252.59 m (828.72 ft)



Map data ©2022 20 m

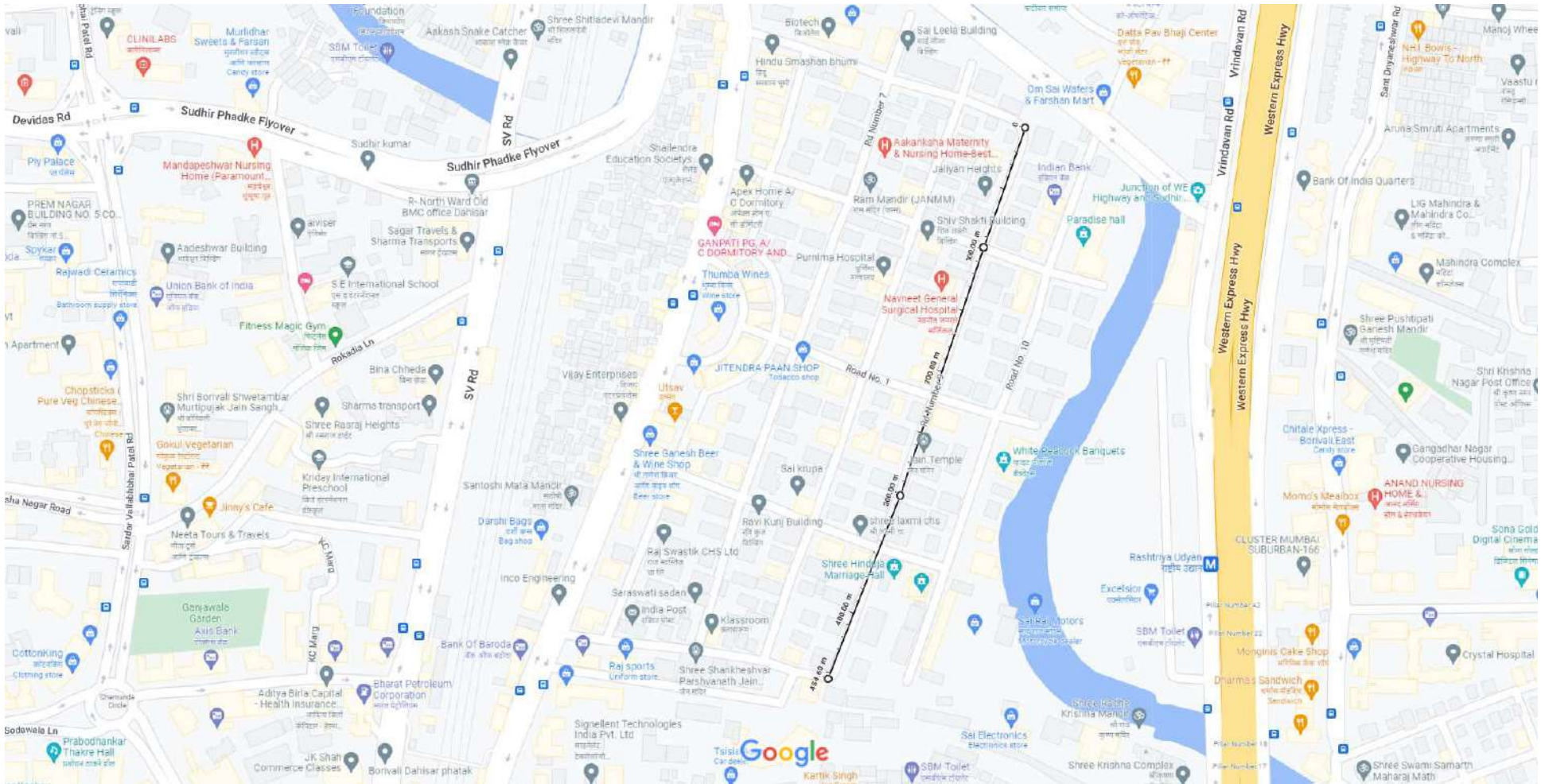
Measure distance

Total distance: 230.06 m (754.78 ft)



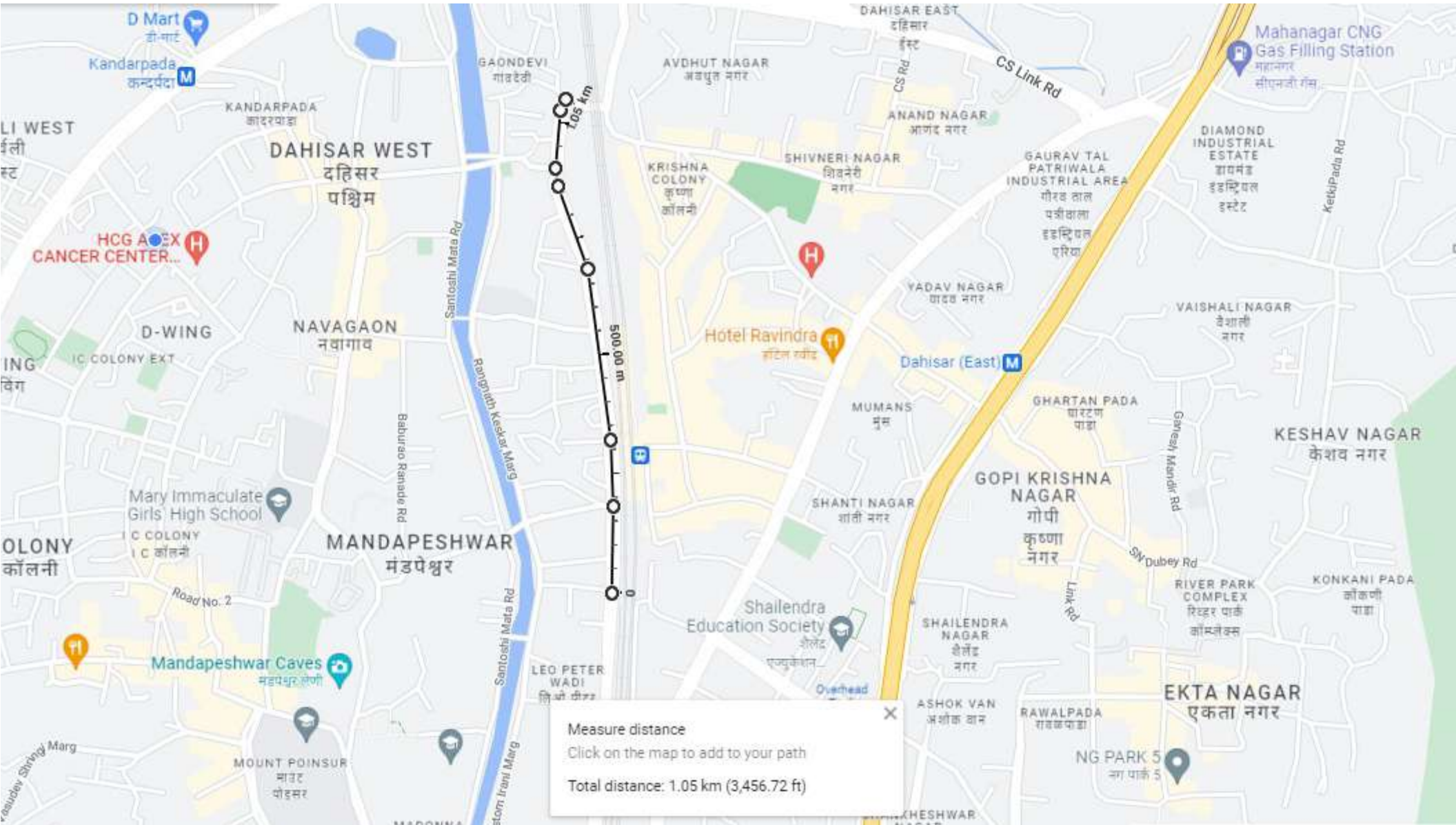
Map data ©2022 50 m

Measure distance
Total distance: 497.06 m (1,630.78 ft)



Map data ©2022 50 m

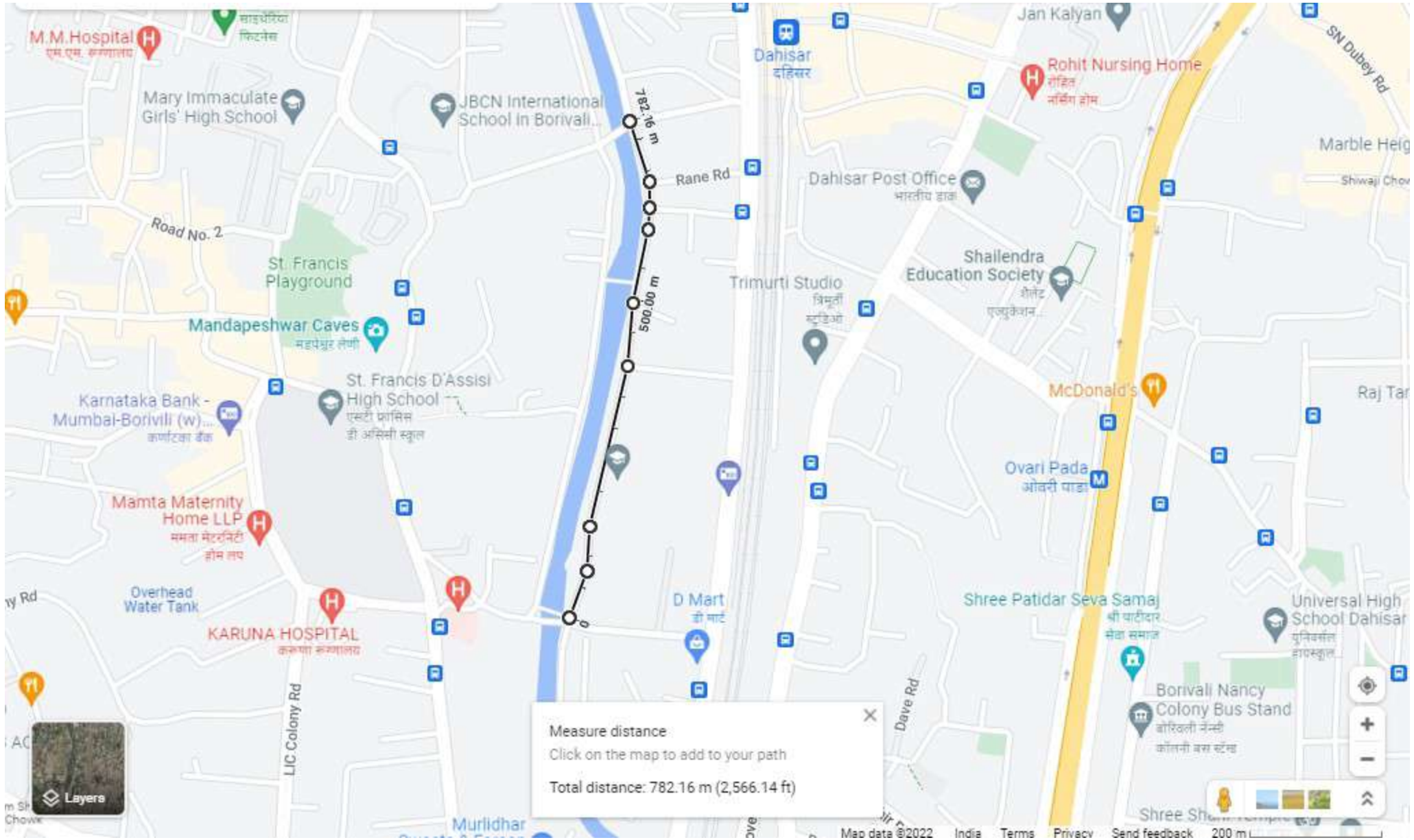
Measure distance
Total distance: 454.60 m (1,491.47 ft)



Measure distance

Click on the map to add to your path

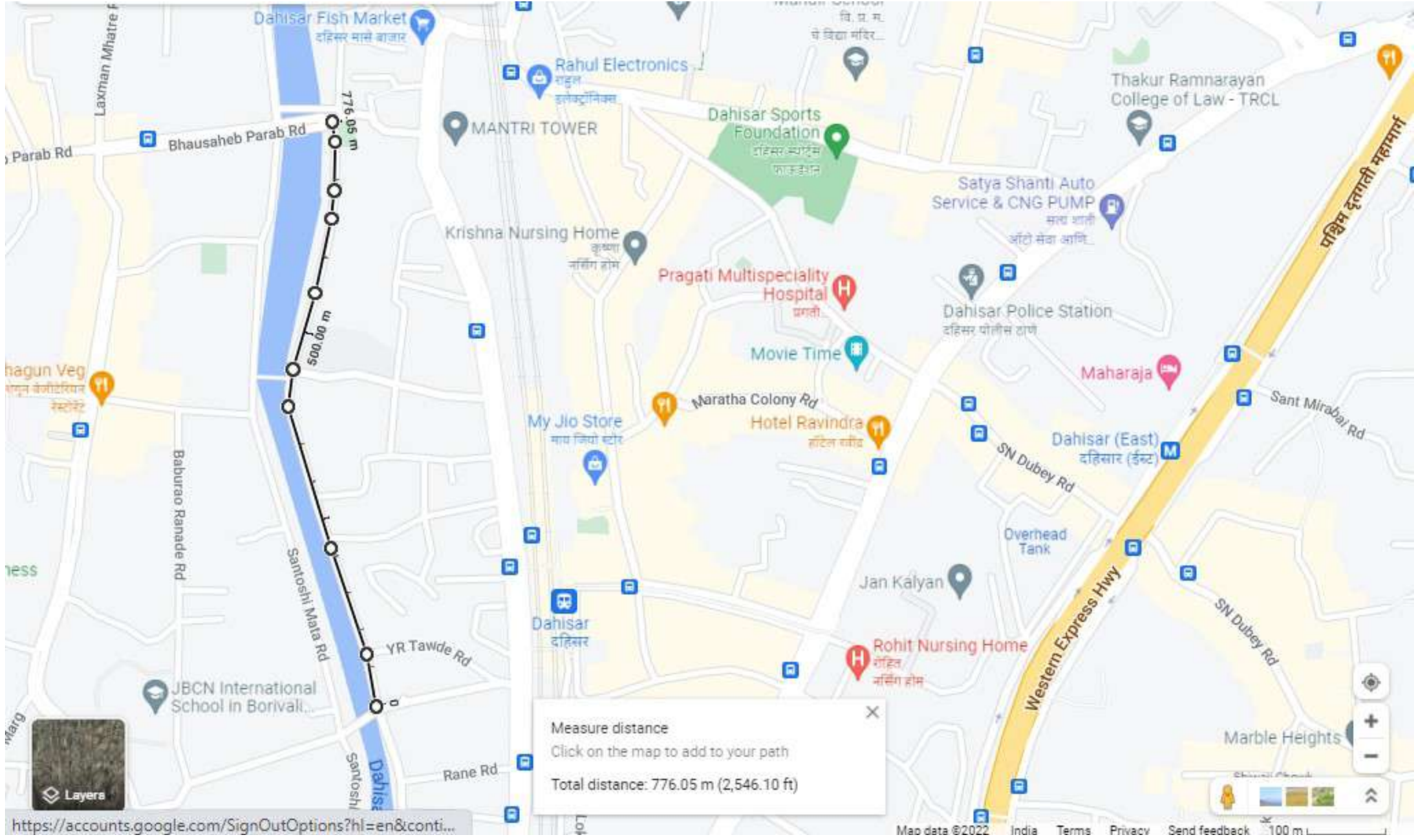
Total distance: 1.05 km (3,456.72 ft)

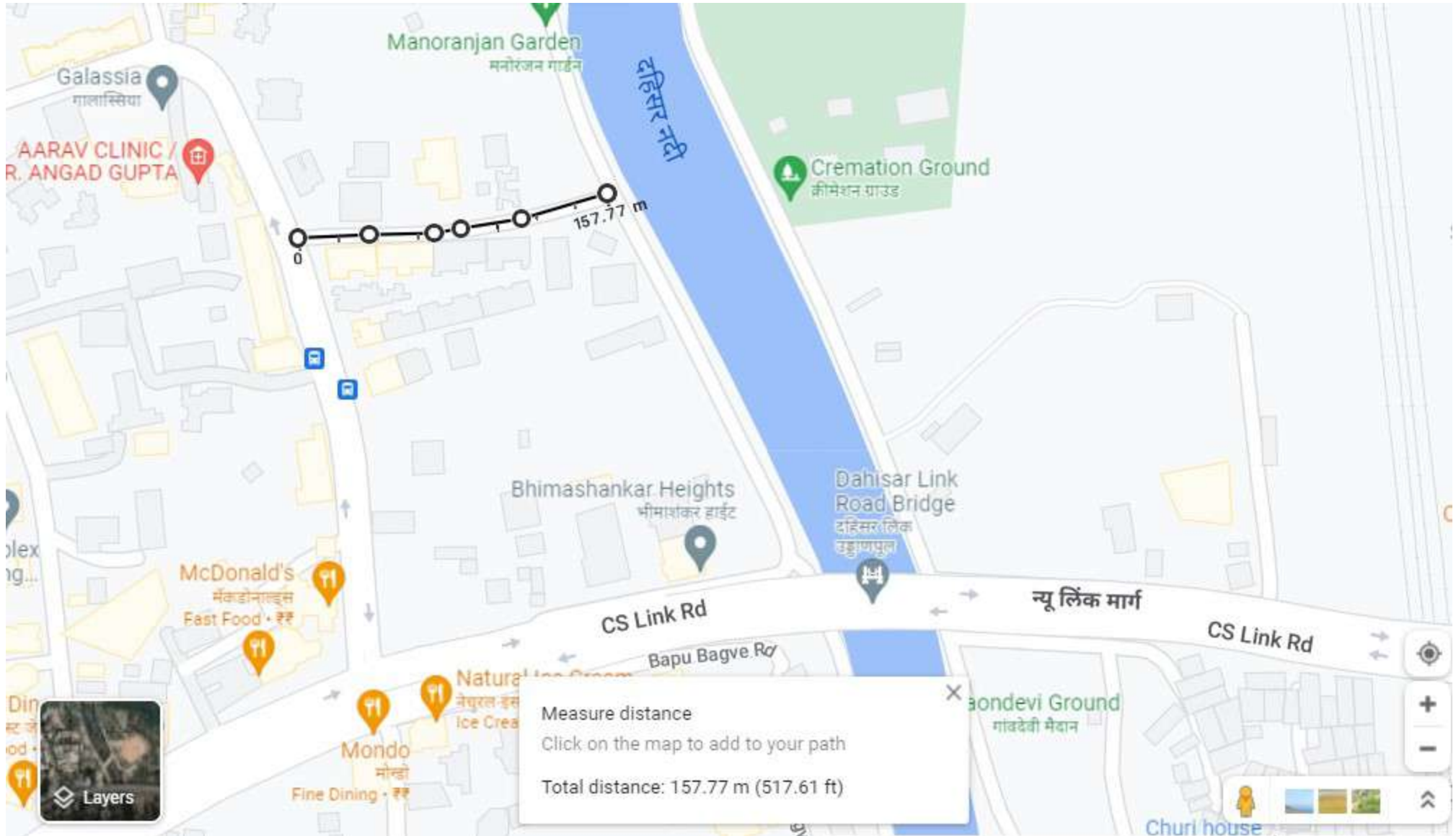


Measure distance

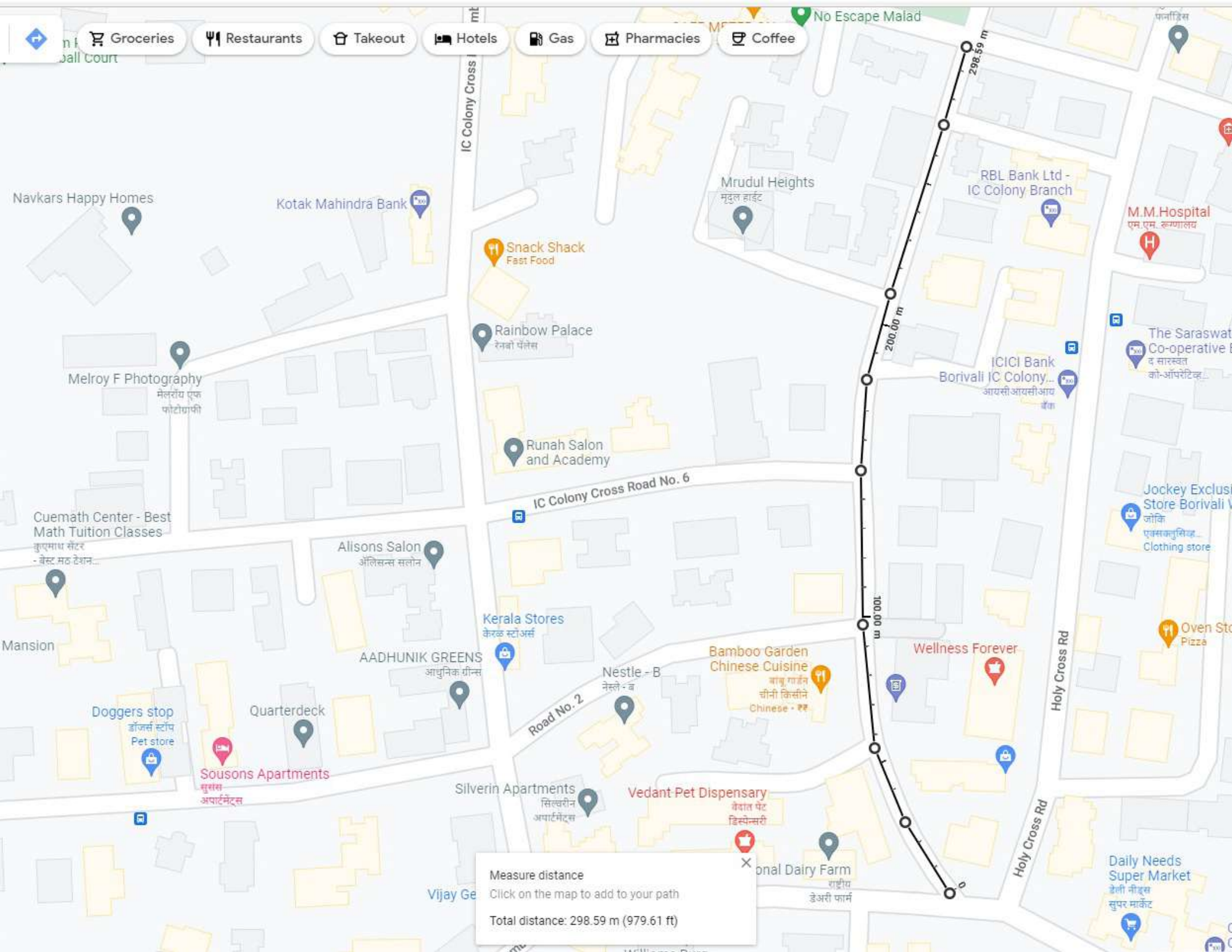
Click on the map to add to your path

Total distance: 782.16 m (2,566.14 ft)

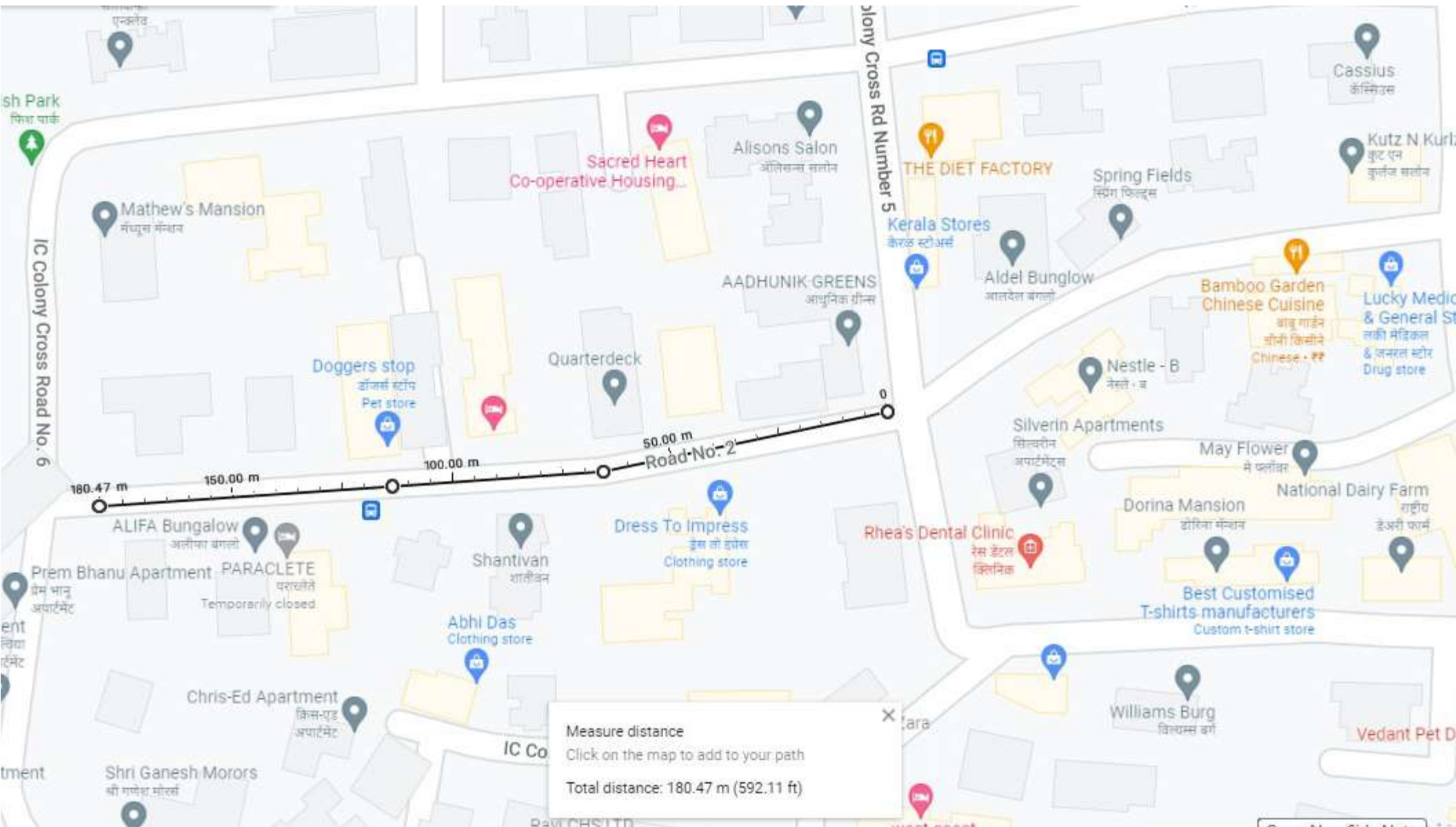




- Home
- Groceries
- Restaurants
- Takeout
- Hotels
- Gas
- Pharmacies
- Coffee



Measure distance
 Click on the map to add to your path
 Total distance: 298.59 m (979.61 ft)



Measure distance
Click on the map to add to your path
Total distance: 180.47 m (592.11 ft)

ish Park
किरा पार्क

IC Colony Cross Road No. 6

Colony Cross Rd Number 5

50.00 m
Road-No: 2

100.00 m

180.47 m

150.00 m

Mathew's Mansion
मॅथ्यूस मॅन्शन

Sacred Heart
Co-operative Housing...

Alisons Salon
अलिंसन्स सलॉन

THE DIET FACTORY

Spring Fields
स्प्रिंग फ़िल्ड्स

Cassius
कॅसियस

Kutz N Kurtz
कुट एन कुर्ट्स

Kerala Stores
केरळ स्टोअर्स

Aidel Bungalow
आइडेल बंगलो

Bamboo Garden
Chinese Cuisine
बॅम्बू गार्डन
चीनी किस्मिने
Chinese • ₹₹

Lucky Medic
& General St
लकी मेडिकल
& जनरल स्टोर
Drug store

Doggers stop
डॉगर्स स्टॉप
Pet store

Quarterdeck

AADHUNIK-GREENS
आधुनिक ग्रीन्स

Nestle - B
नेस्ले - बी

Silverin Apartments
सिल्वरीन
अपार्टमेंट्स

May Flower
मे फ्लॉवर

National Dairy Farm
राष्ट्रीय
डेअरी फार्म

Dorina Mansion
डोरिना मॅन्शन

Best Customised
T-shirts manufacturers
Custom t-shirt store

Rhea's Dental Clinic
रेस डेंटल
क्लिनिक

Dress To Impress
ड्रेस टो इम्प्रेस
Clothing store

Shantivan
शान्तिवन

Abhi Das
Clothing store

Williams Burg
विलियम्स बर्ग

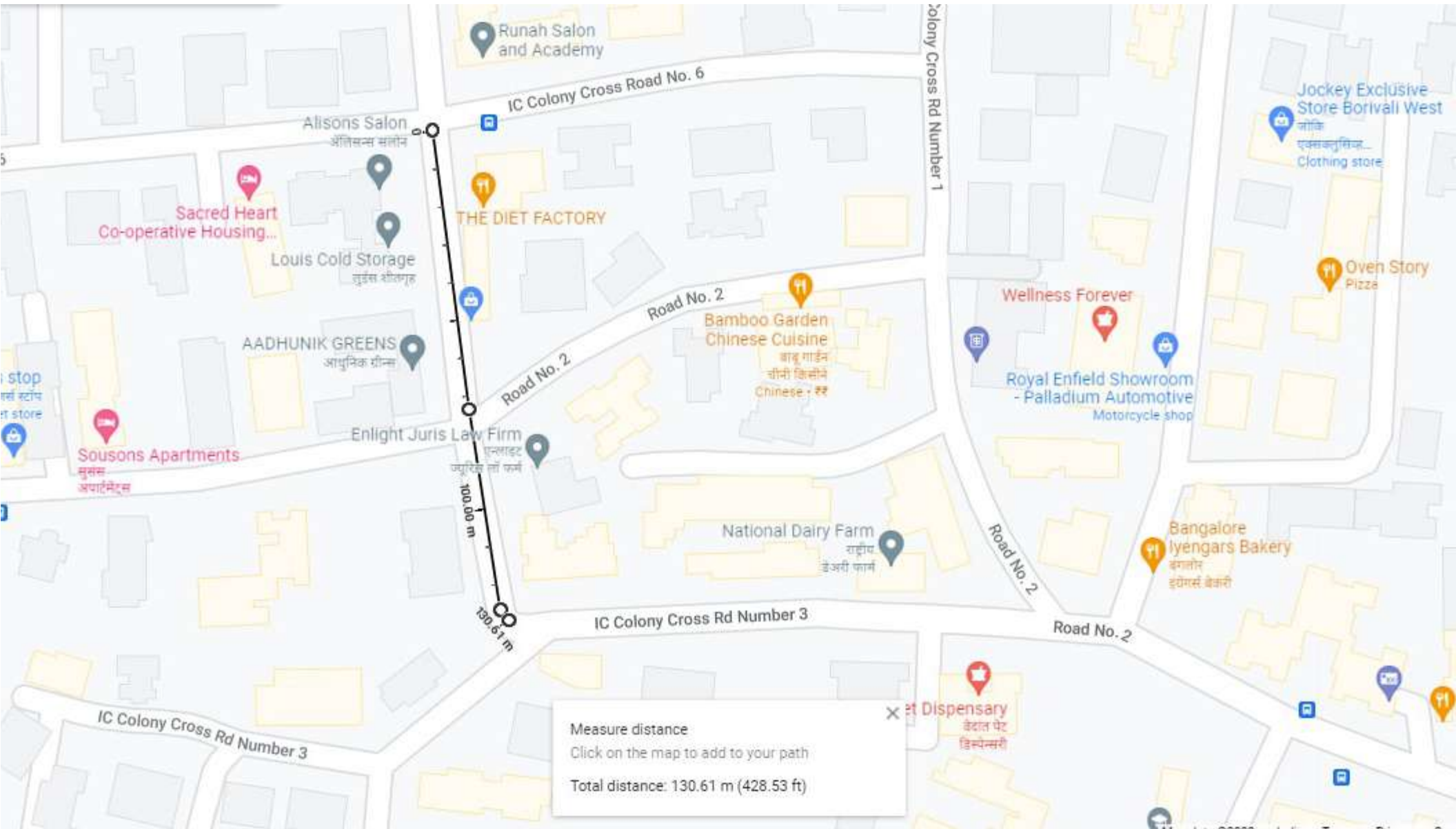
Vedant Pet D

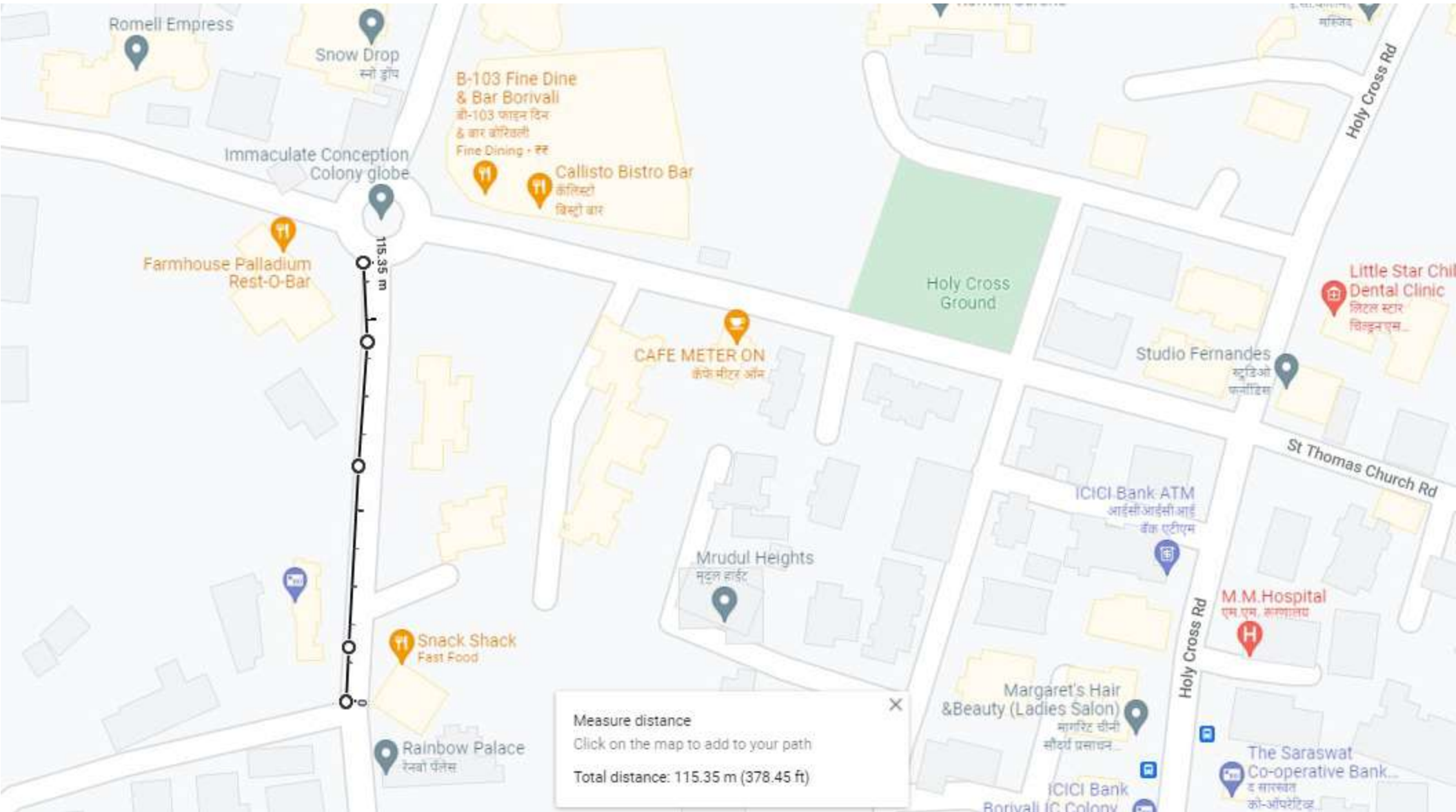
Prem Bhanu Apartment
प्रेम भानु
अपार्टमेंट

PARACLETE
पॅरक्लेटे
Temporarily closed

Chris-Ed Apartment
क्रिस-एड
अपार्टमेंट

Shri Ganesh Morors
श्री गणेश मोरर्स





Romell Empress

Snow Drop
स्नो ड्रॉप

B-103 Fine Dine
& Bar Borivli
बी-103 फाइन डिन
& बार बोरिवली
Fine Dining - ₹₹

Callisto Bistro Bar
कॉलिस्टो
बिस्ट्रो बार

Immaculate Conception
Colony globe

Farmhouse Palladium
Rest-O-Bar

115.35 m

Holy Cross
Ground

CAFE METER ON
कॉफे मीटर ऑन

Studio Fernandes
स्टुडिओ
फर्नांडिस

Little Star Child
Dental Clinic
लिटल स्टार
चिल्ड्रन एम...

Mrudul Heights
मृदुल हाईट्स

ICICI Bank ATM
आईसीआईसीआई
बैंक एटीएम

St Thomas Church Rd

Snack Shack
Fast Food

M.M.Hospital
एम.एम. हॉस्पिटल

Measure distance

Click on the map to add to your path

Total distance: 115.35 m (378.45 ft)

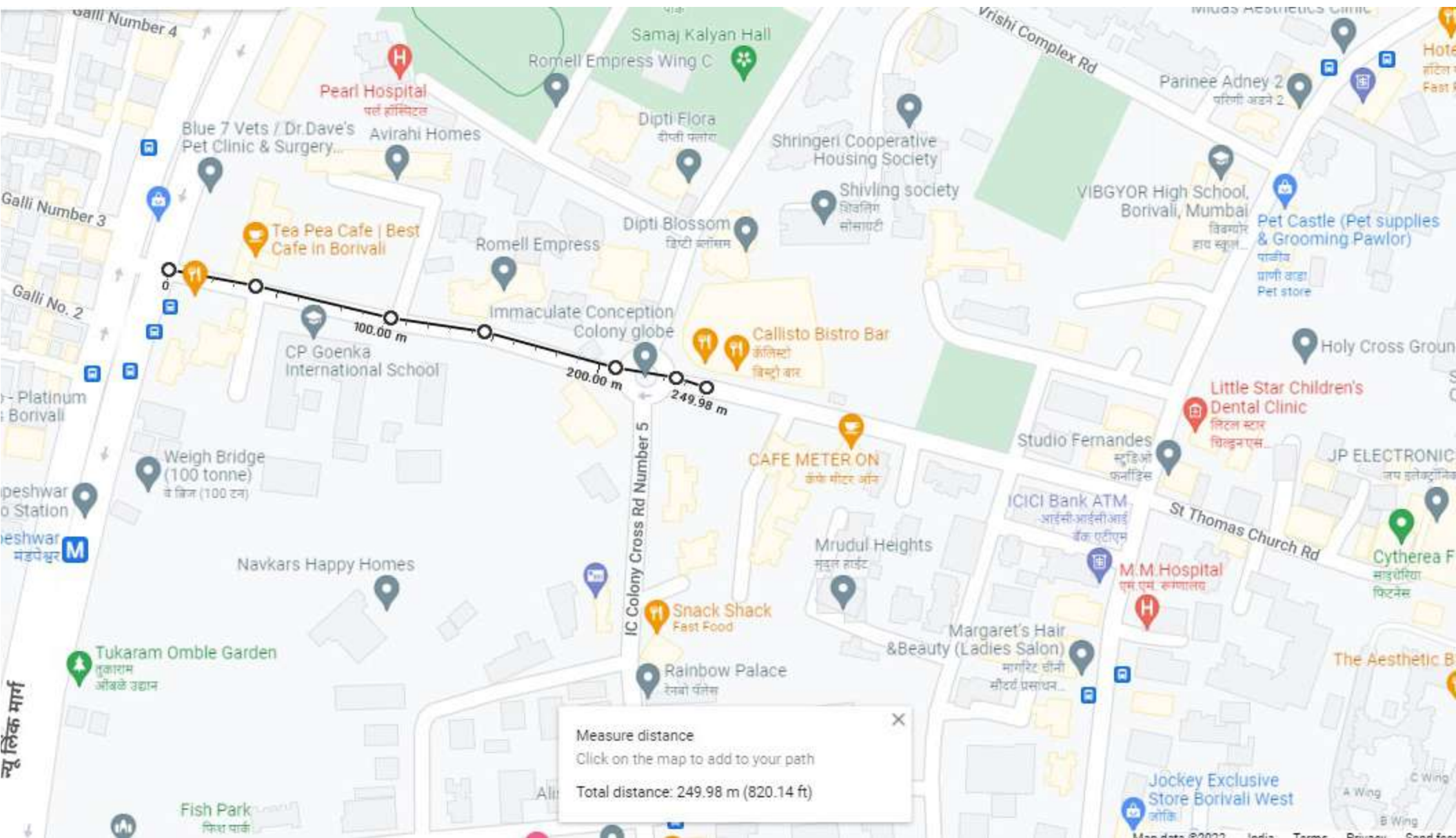
Margaret's Hair
& Beauty (Ladies Salon)
मार्गरेट चीनी
सौंदर्य प्रसाधन...

The Saraswat
Co-operative Bank...

Rainbow Palace
रेनबो पैलेस

ICICI Bank
Borivli IC Colony

द सारस्वत
को-ऑपरेटिव्ह



Measure distance
Click on the map to add to your path
Total distance: 249.98 m (820.14 ft)

न्यू लिंक मार्ग

Fish Park
फिश पार्क

Navkars Happy Homes

Weigh Bridge
(100 tonne)
वेजिब्रिज (100 टन)

CP Goenka
International School

Tea Pea Cafe | Best
Cafe in Borivali

Blue 7 Vets / Dr.Dave's
Pet Clinic & Surgery...

Pearl Hospital
पार्ल हॉस्पिटल

Samaj Kalyan Hall

Romell Empress Wing C

Dipti Flora
दीप्ती फ्लोरा

Romell Empress

Immaculate Conception
Colony globe

Dipti Blossom
दिप्ती ब्लॉसम

Callisto Bistro Bar
कॉलिस्टो
बिस्ट्रो बार

CAFE METER ON
कॉफी मीटर ऑन

Snack Shack
Fast Food

Rainbow Palace
रेनबो पॅलेस

Mrudul Heights
मृदुल हाइट्स

Margaret's Hair
&Beauty (Ladies Salon)
मार्गरेट चीनी
बीटीटी प्रसाधन...

ICICI Bank ATM
आईसीआईसीआई
बैंक एटीएम

Studio Fernandes
स्टुडिओ
फर्नांडिस

M.M.Hospital
एम एम हॉस्पिटल

Jockey Exclusive
Store Borivali West
जॉकी

Little Star Children's
Dental Clinic
लिटल स्टार
चिल्ड्रन एस...

Pet Castle (Pet supplies
& Grooming Pawlor)
पारसीव
प्राणी कस्टा
Pet store

VIBGYOR High School,
Borivali, Mumbai
विबग्योर
हाय स्कूल...

Shringeri Cooperative
Housing Society

Shivling society
शिवलिंग
सोसायटी

Parinee Adney 2
पारिणी अदने 2

Yrishi Complex Rd

Galli Number 4

Galli Number 3

Galli No. 2

Platinum
Borivali

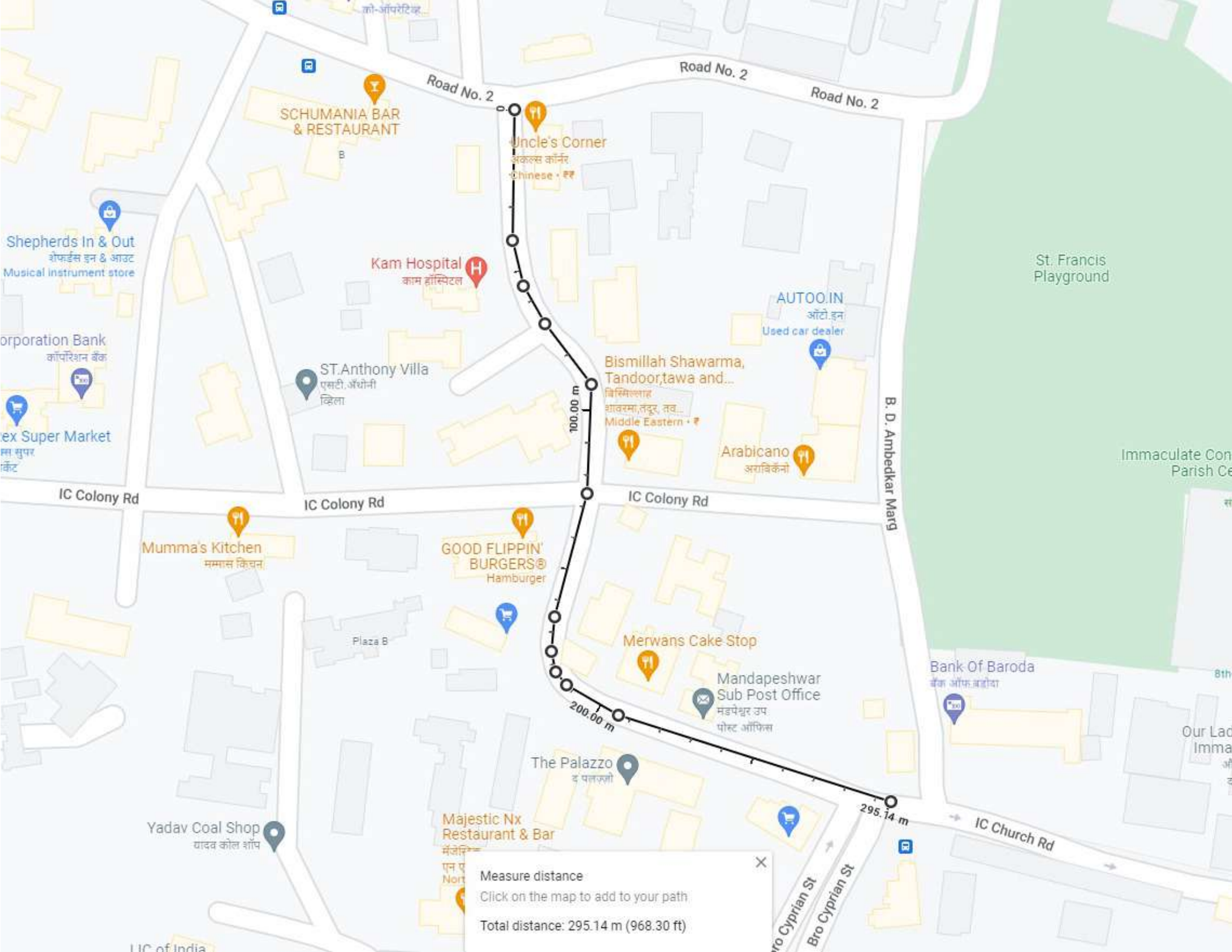
Peshwar
o Station

Peshwar
मंडपेश्वर

The Aesthetic B

A Wing
C Wing
B Wing

Map data ©2022 India Terms Privacy Send feedback



SCHUMANIA BAR & RESTAURANT

Uncle's Corner
अकलस कॉर्नर
Chinese • ₹₹

Kam Hospital
काम हॉस्पिटल

ST. Anthony Villa
एसटी. अँथोनी
विला

Bismillah Shawarma,
Tandoor, tawa and...
बिस्मिल्लाह
शावरमा, तंदूर, तवा...
Middle Eastern • ₹

AUTOO.IN
ऑटो.इन
Used car dealer

Arabicano
अराबिकानो

Mumma's Kitchen
मम्मास किचन

GOOD FLIPPIN'
BURGERS®
Hamburger

Merwans Cake Stop

Mandapeshwar
Sub Post Office
मंडपेश्वर उप
पोस्ट ऑफिस

The Palazzo
द पालाझो

Majestic Nx
Restaurant & Bar
मॅजस्टिक
पान ए
नॉट

Measure distance
Click on the map to add to your path
Total distance: 295.14 m (968.30 ft)

St. Francis
Playground

Immaculate Con
Parish Ce

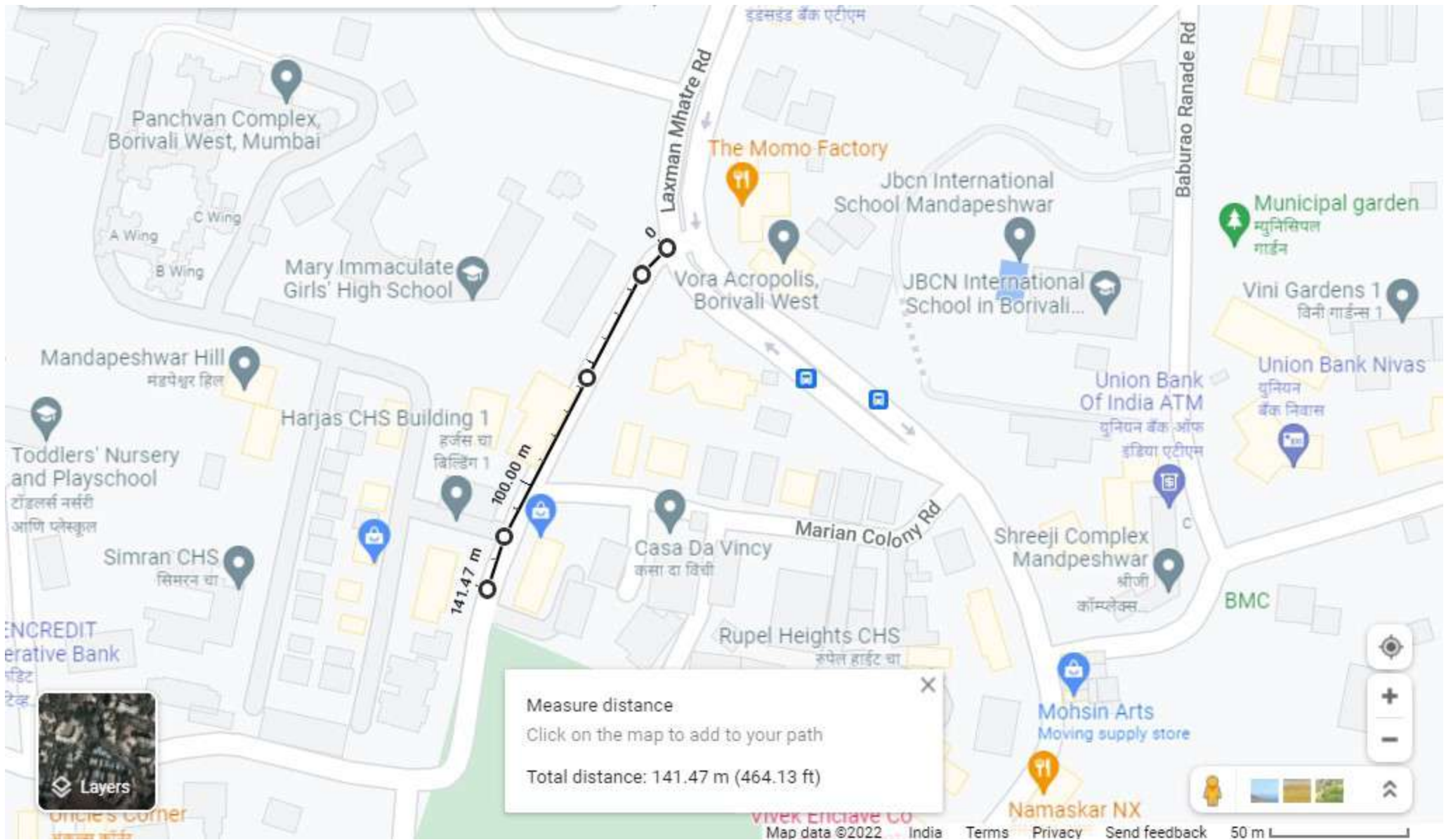
Bank Of Baroda
बँक ऑफ बरोडा

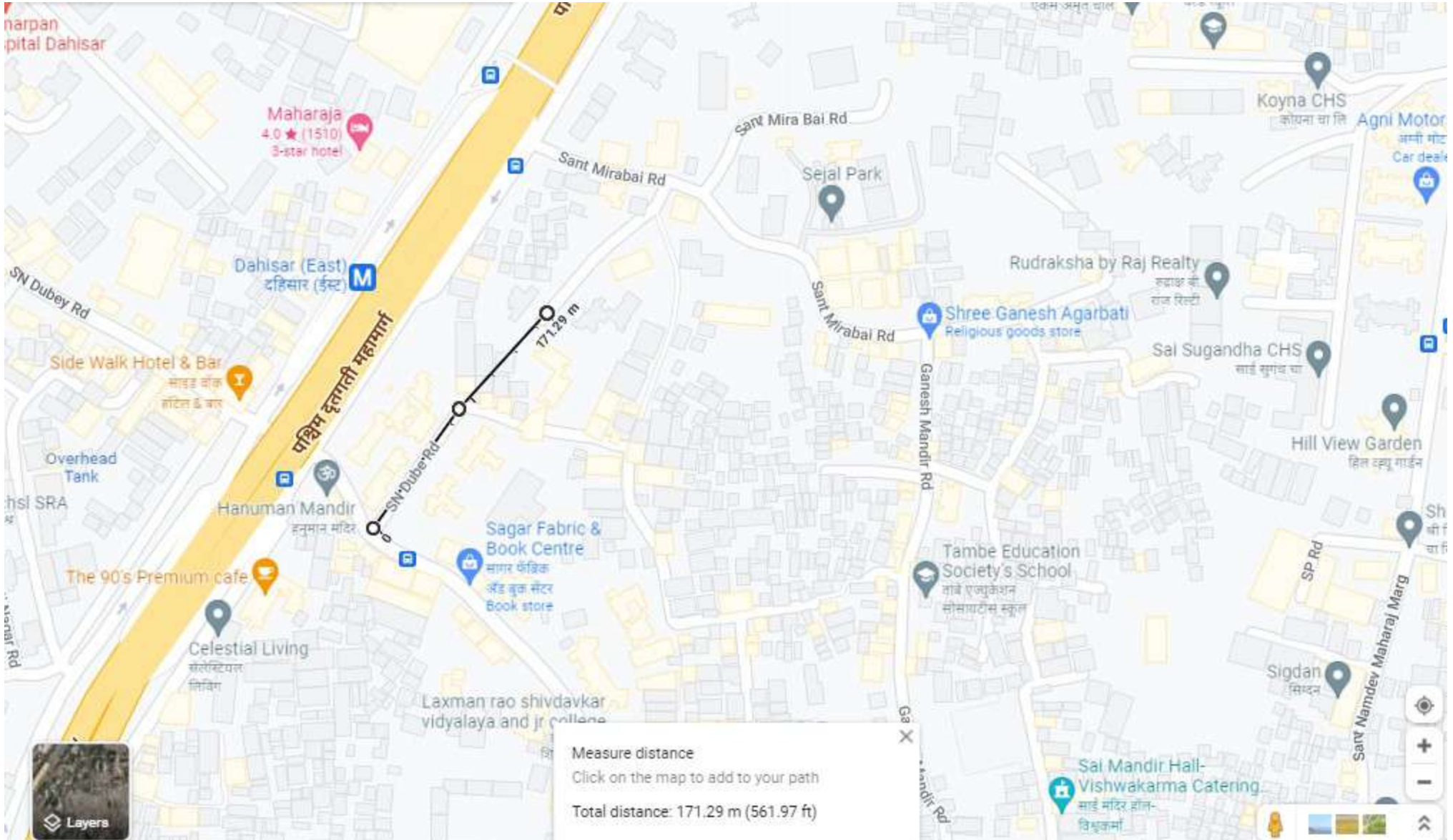
Our Lad
Imma

IC Church Rd

Bro Cyprian St

LIC of India





Maharaja
4.0 ★ (1510)
3-star hotel

Dahisar (East)
दहिसार (ईस्ट) M

Side Walk Hotel & Bar
साइड वॉक
हॉटेल & बार

Hanuman Mandir
हनुमान मंदिर

The 90's Premium cafe

Celestial Living
सेलेस्टियल
लिविंग

Sagar Fabric &
Book Centre
सागर फॅब्रिक
& बुक सेंटर
Book store

Laxman rao shivdavar
vidyalaya and jr college

Sant Mira Bai Rd

Sant Mirabai Rd

Sant Mirabai Rd

Shree Ganesh Agarbati
Religious goods store

Rudraksha by Raj Realty
रुद्राक्ष की
राज रियल्टी

Sai Sugandha CHS
साई सुगांधा चा

Hill View Garden
हिल व्यू गार्डन

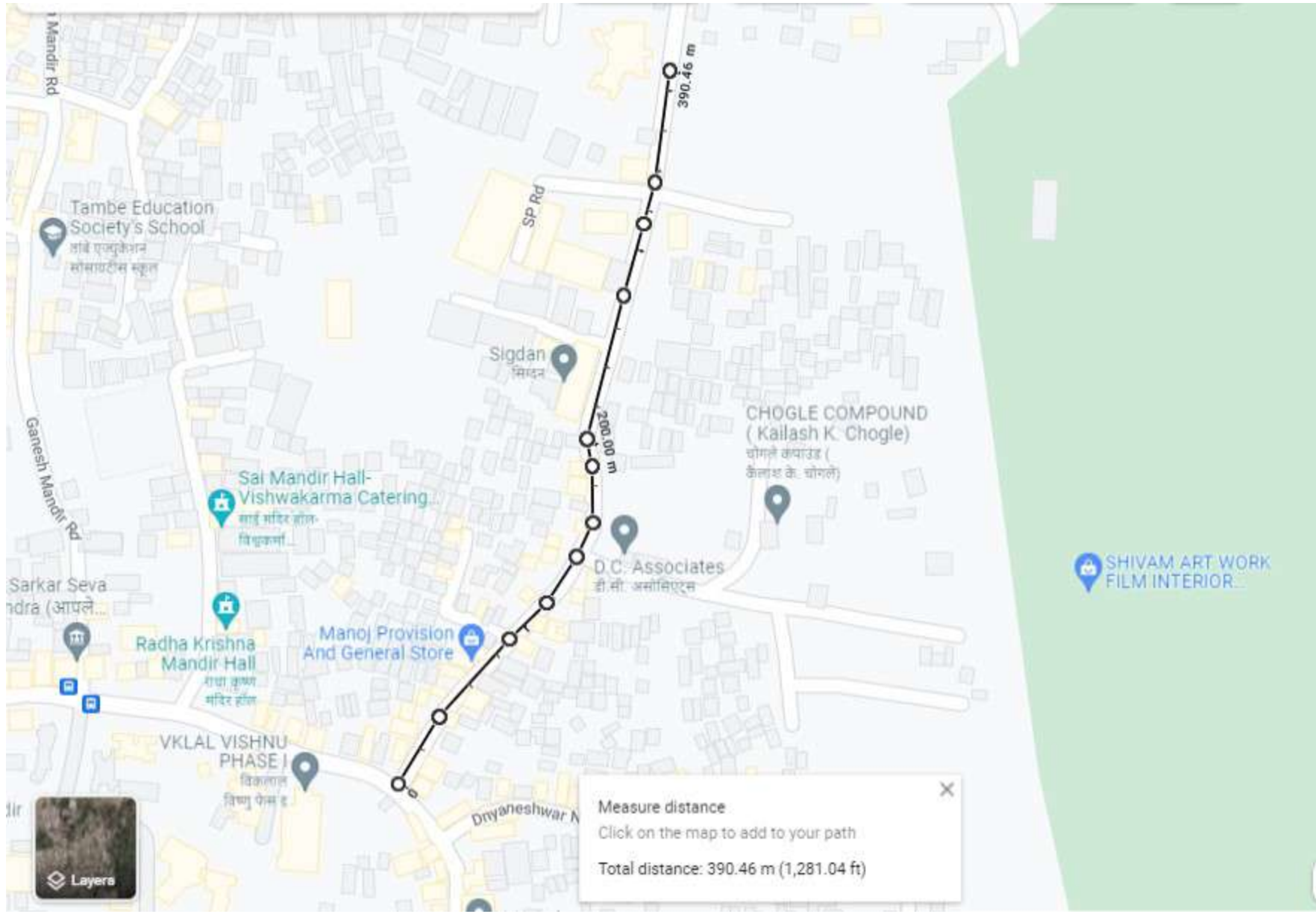
Tambe Education
Society's School
तांबे एज्युकेशन
सोसायटीस स्कूल

Sigdan
सिधन

Sai Mandir Hall-
Vishwakarma Catering
साई मंदिर हॉल-
विश्वकर्मा

Measure distance
Click on the map to add to your path
Total distance: 171.29 m (561.97 ft)

Layers



Mandir Rd

Tambe Education Society's School
तंबे एज्युकेशन सोसायटीस स्कूल

SP Rd

Sigdan
सिग्दान

CHOGLE COMPOUND
(Kailash K. Chogle)
चोगले कंपाउंड (कैलाश के. चोगले)

Sai Mandir Hall-
Vishwakarma Catering
साई मंदिर हॉल-
विश्वकर्मा...

D.C. Associates
डी.सी. असोसिएट्स

Sarkar Seva
ndra (आपले...

Radha Krishna
Mandir Hall
राधा कृष्ण
मंदिर हॉल

Manoj Provision
And General Store

VKLAL VISHNU
PHASE I
विक्रमल
विष्णु फेस इ

Dnyaneshwar N

390.46 m

2000.00 m

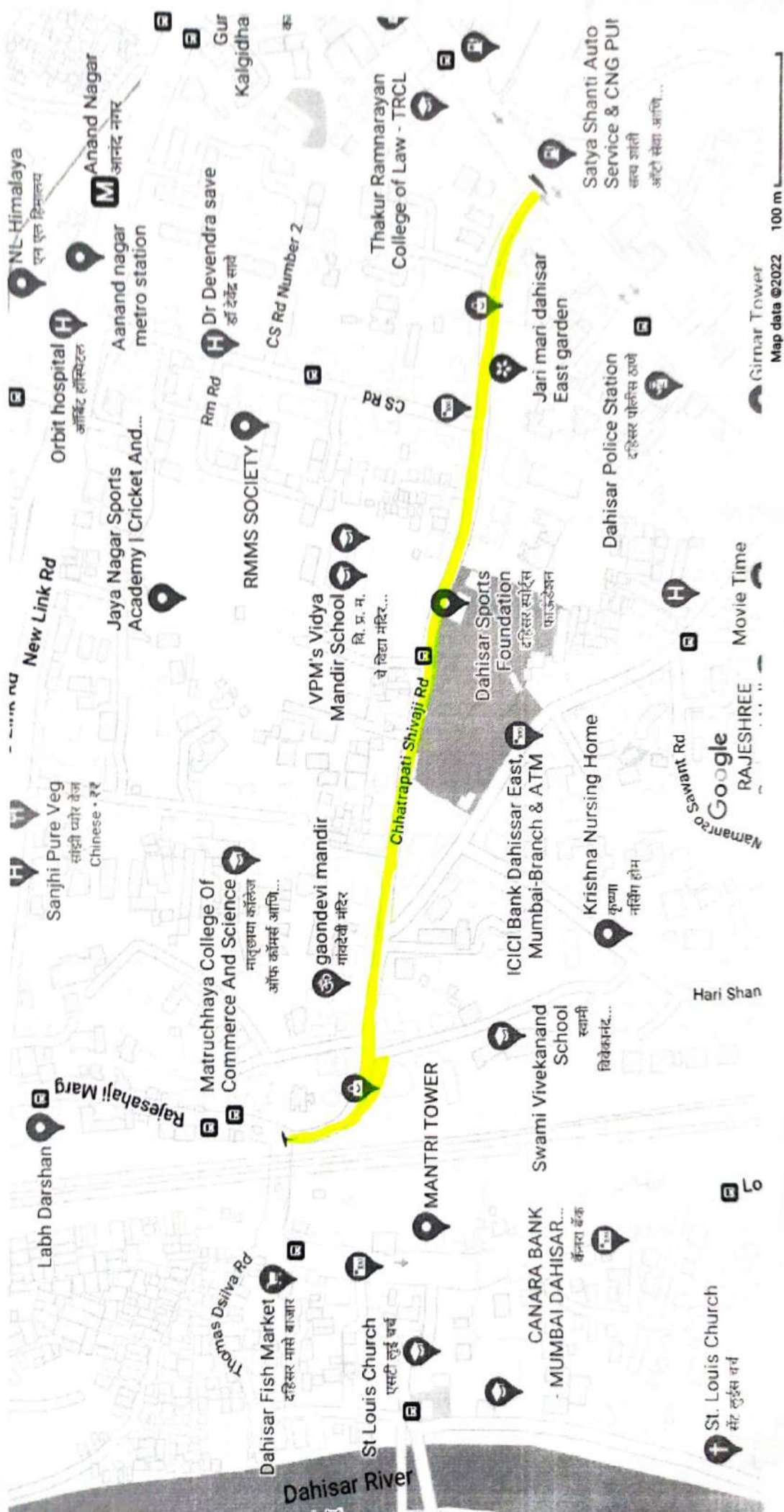
SHIVAM ART WORK
FILM INTERIOR...

Measure distance
Click on the map to add to your path
Total distance: 390.46 m (1,281.04 ft)

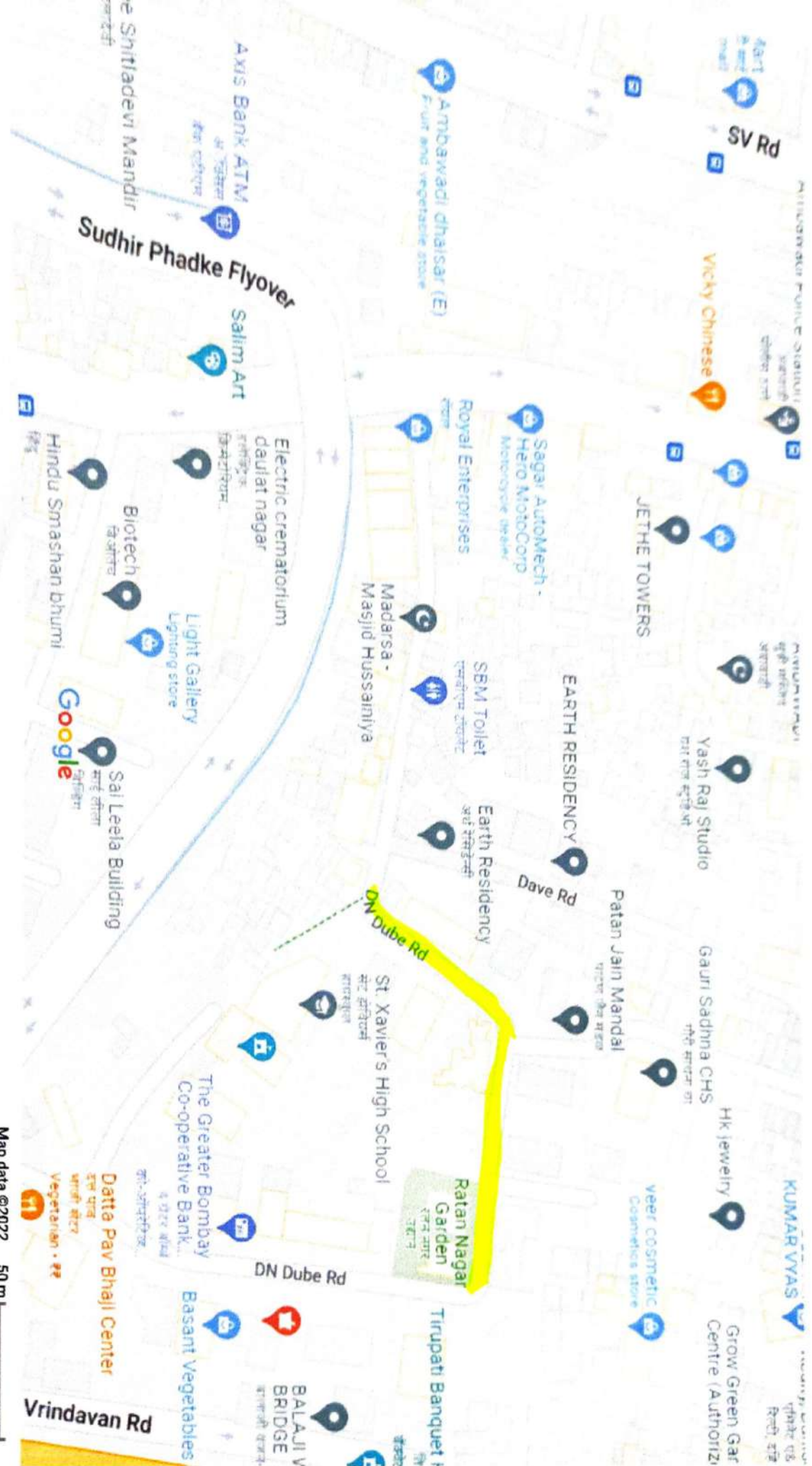


C.S. Road

Google Maps



Google Maps

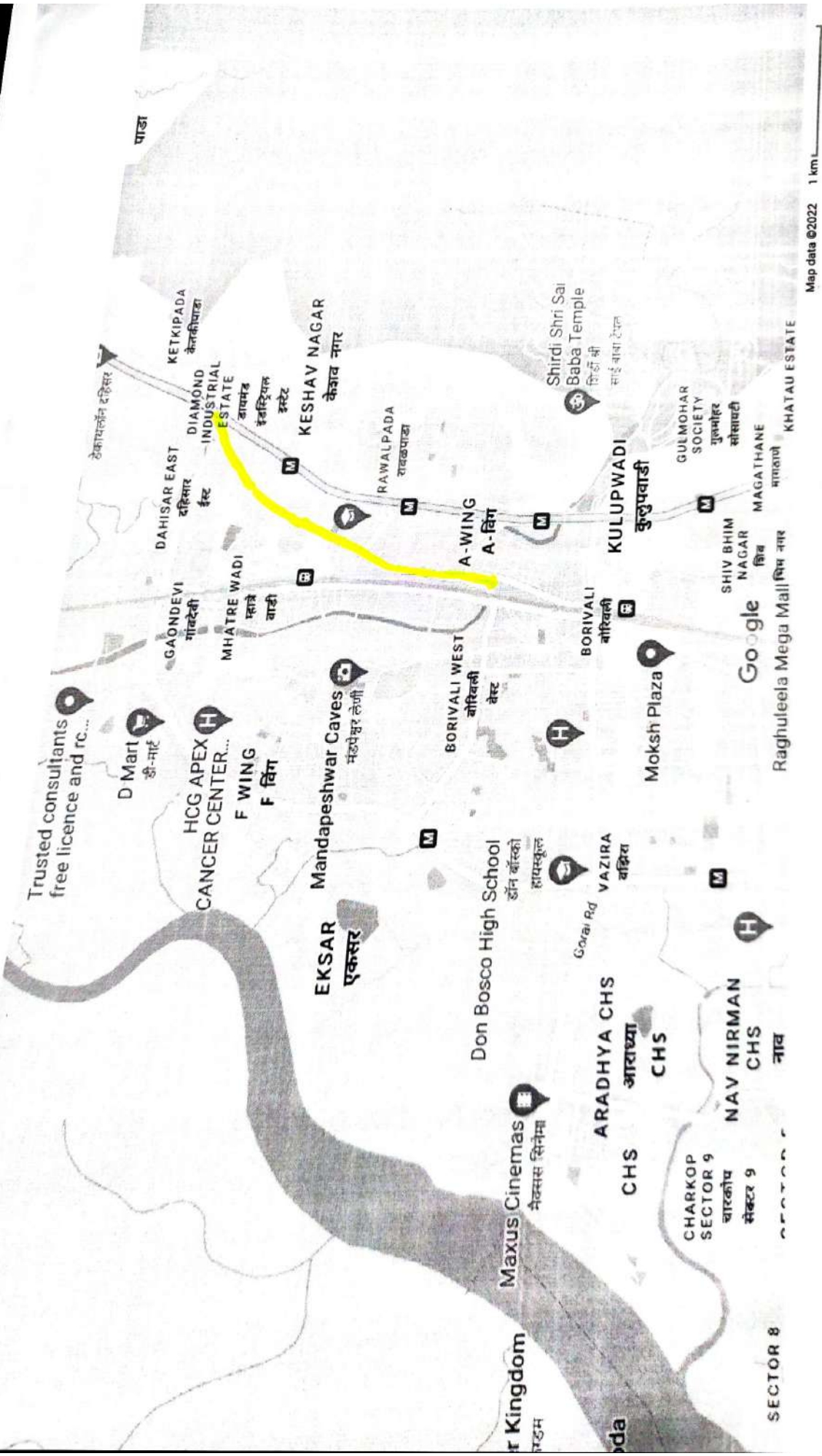


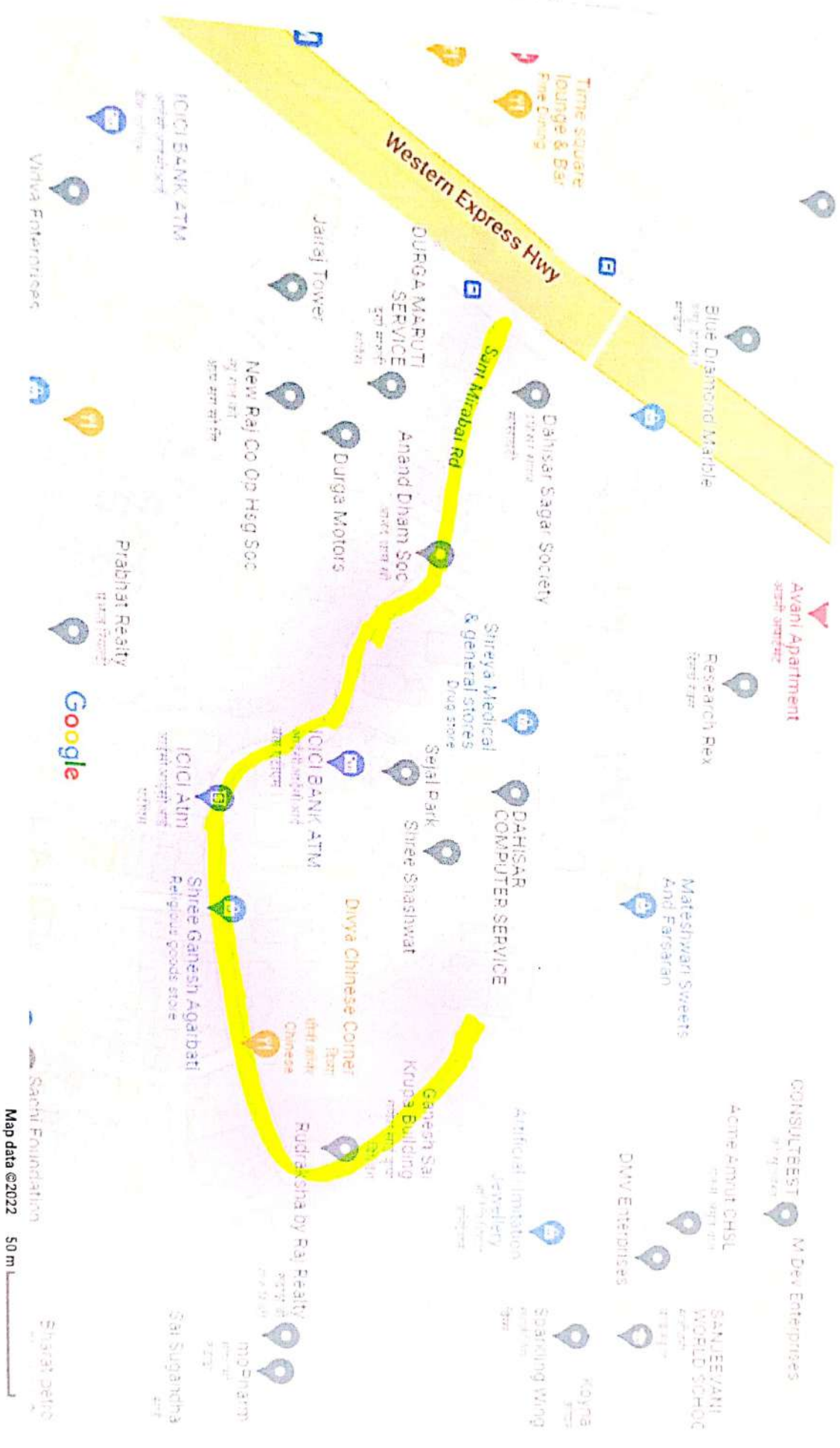
D N . Dube Rd .

Map data ©2022 50 m

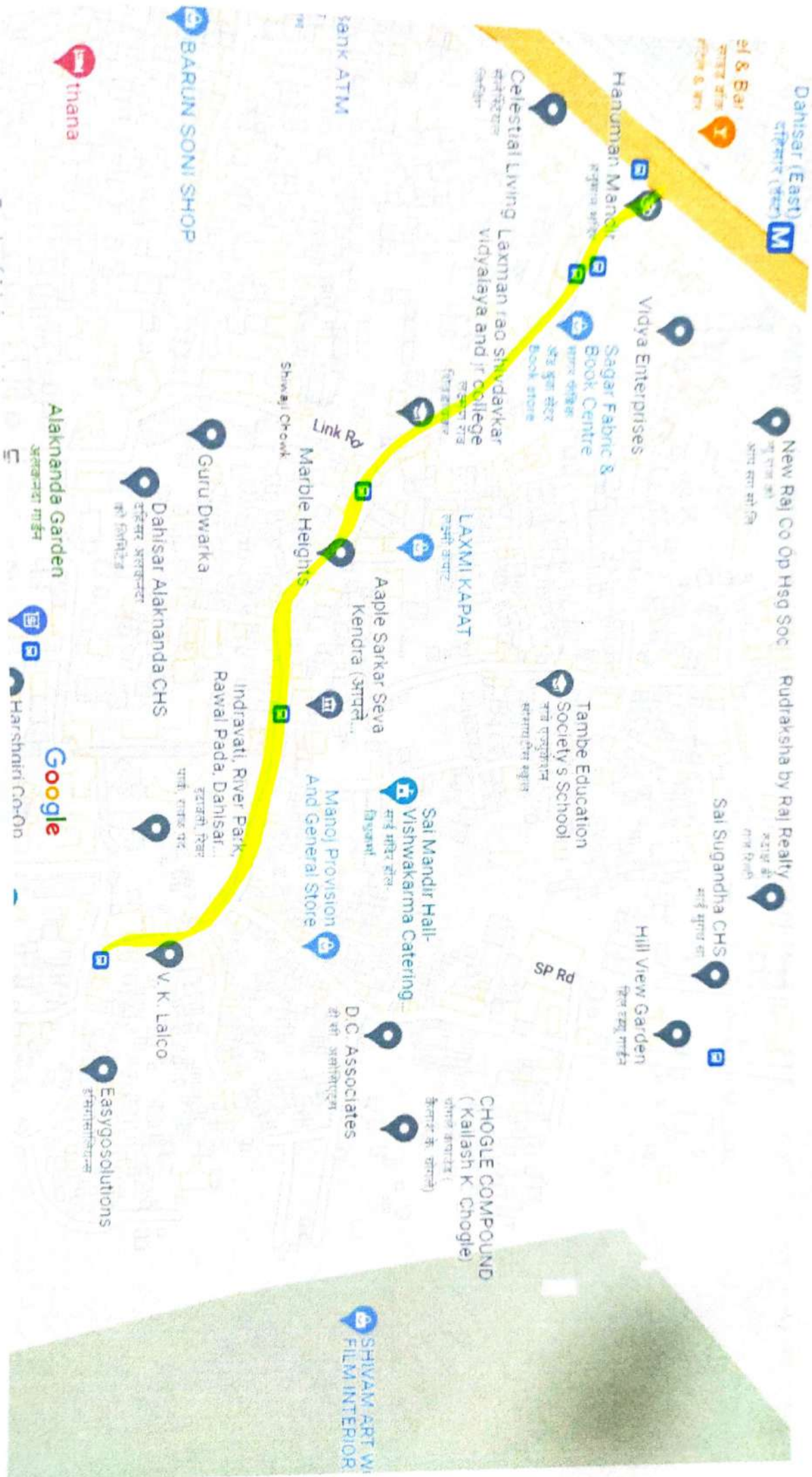
72.8508266.182

S.V. Road.



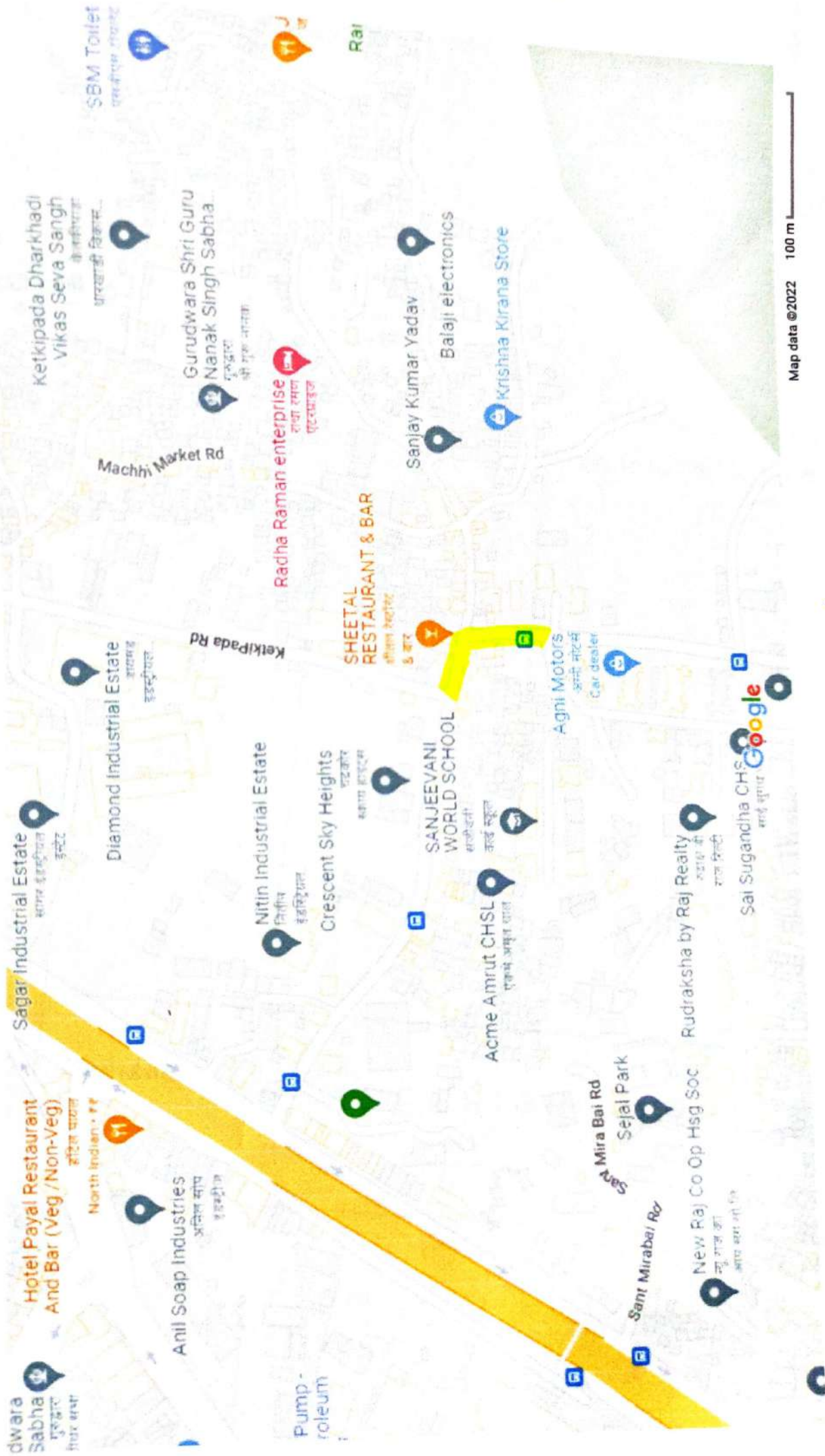


Sant mivalai Road.

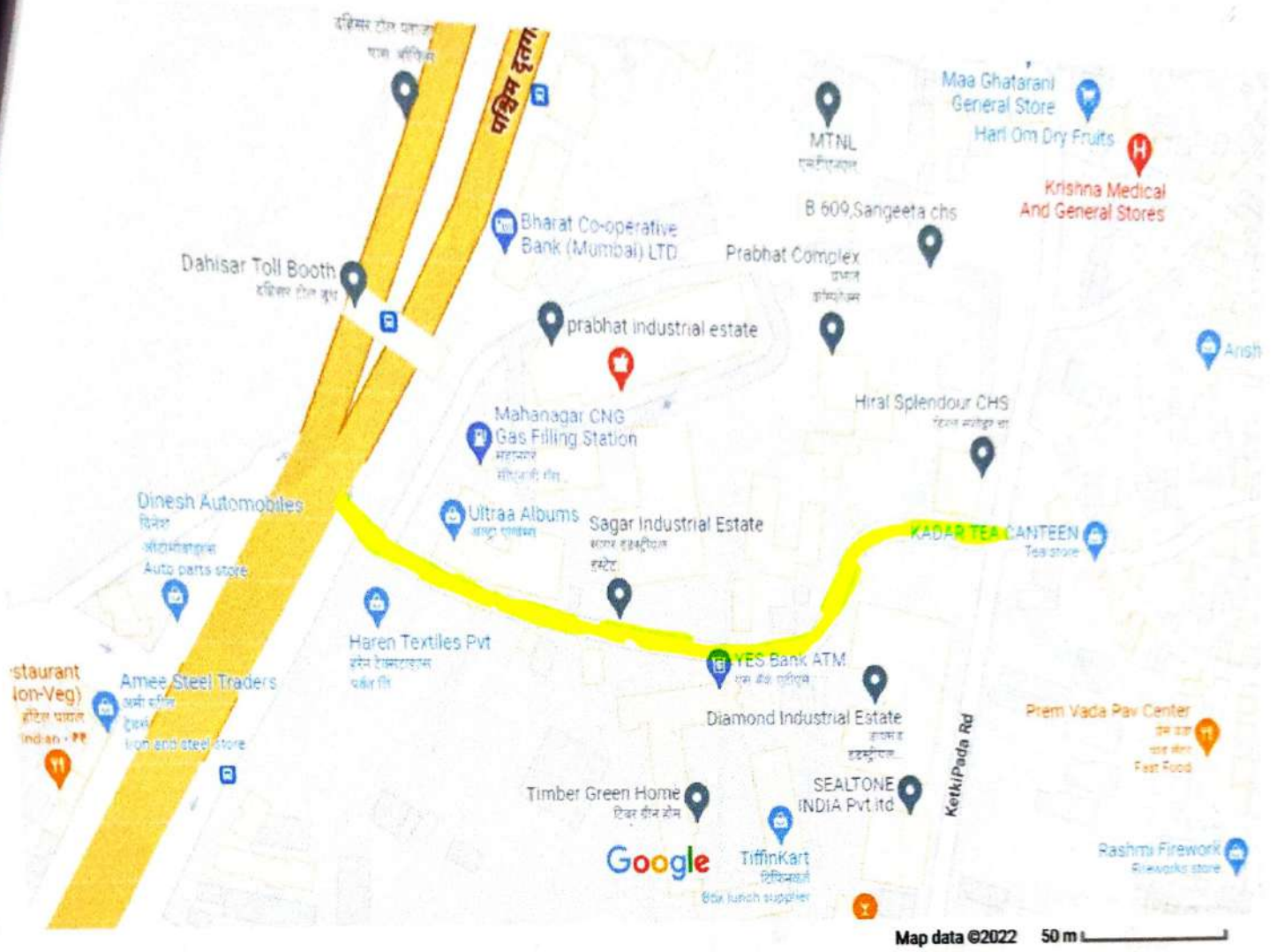


S. N. Dube Road

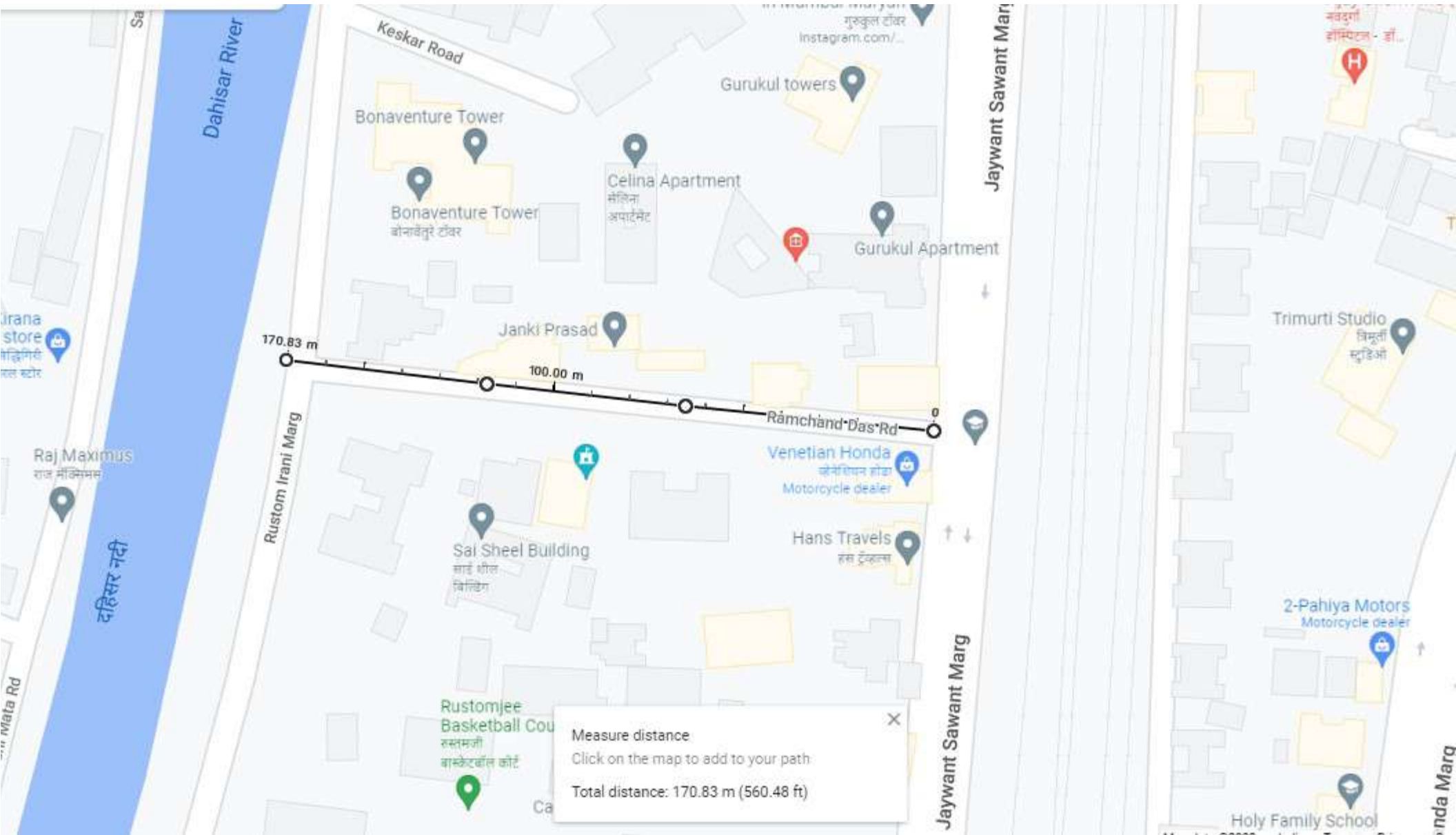
Google Maps



Vaishali Nagar Road.



V.V. Pednekar Road.



Dahisar River

Keskar Road

Bonaventure Tower

Bonaventure Tower
बोनावंतुरे टॉवर

Celina Apartment
सेलिना अपार्टमेंट

Gurukul towers

Gurukul Apartment

Janki Prasad

100.00 m

170.83 m

Ramchand Das Rd

Rustum Irani Marg

Jaywant Sawant Marg

Jaywant Sawant Marg

Venetian Honda
जर्नेटियन होडा
Motorcycle dealer

Hans Travels
हंस ट्रेवल्स

Sai Sheel Building
साई शील
बिल्डिंग

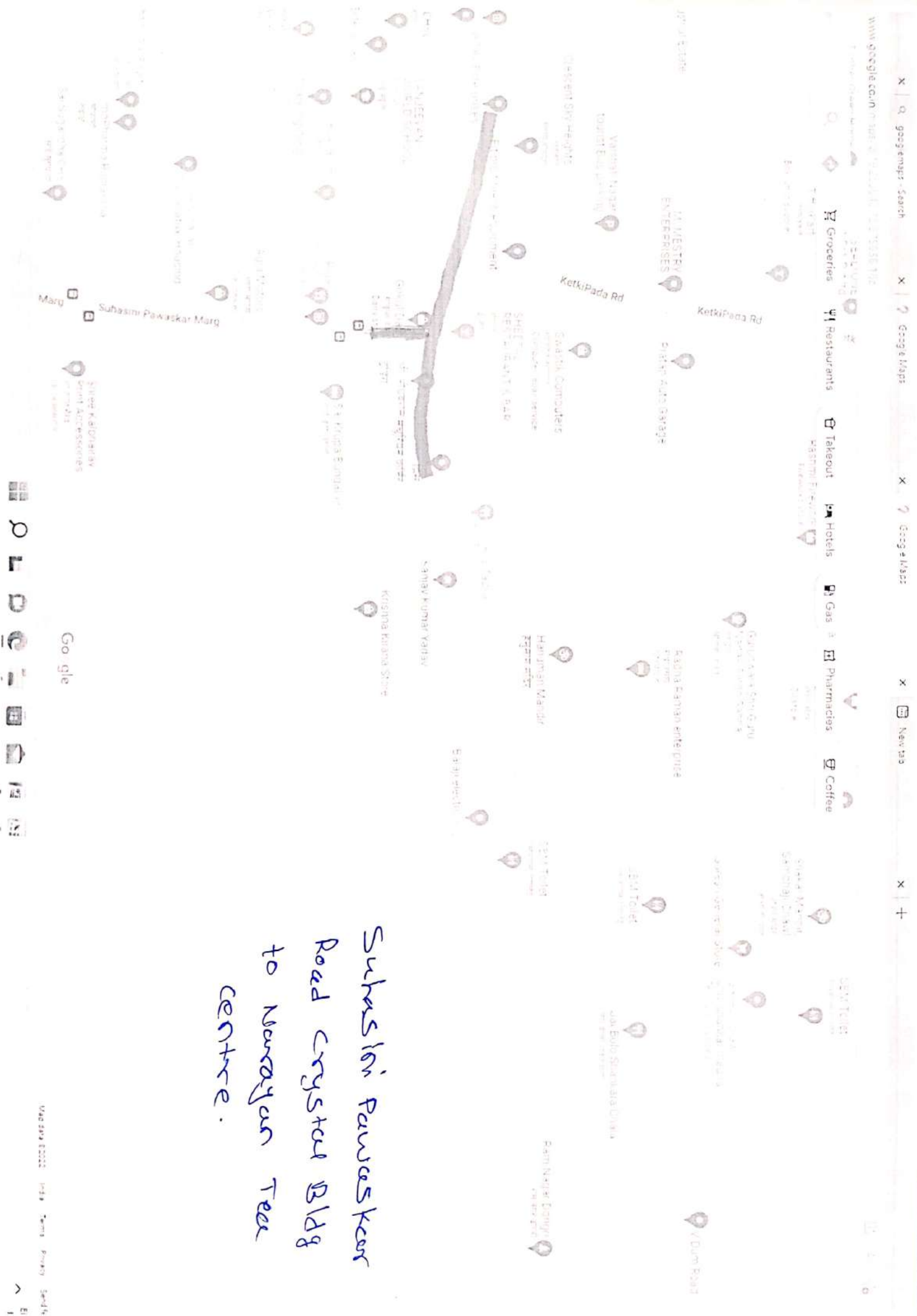
Rustumjee
Basketball Cou
रुस्तुमजी
बास्केटबॉल कोर्ट

Trimurti Studio
त्रिमूर्ती
स्टुडिओ


2-Pahiya Motors
Motorcycle dealer

Holy Family School

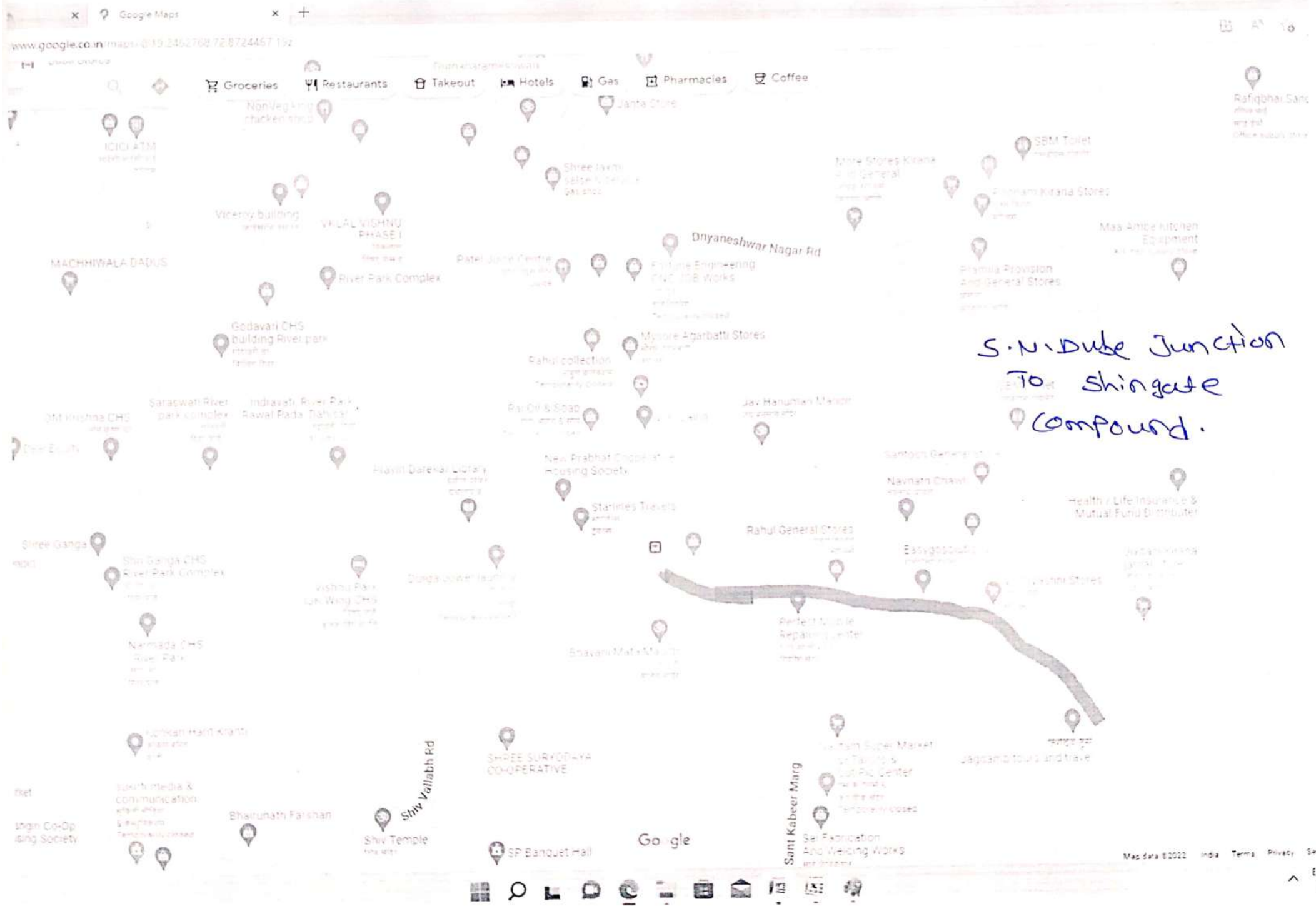
Measure distance
Click on the map to add to your path
Total distance: 170.83 m (560.48 ft)



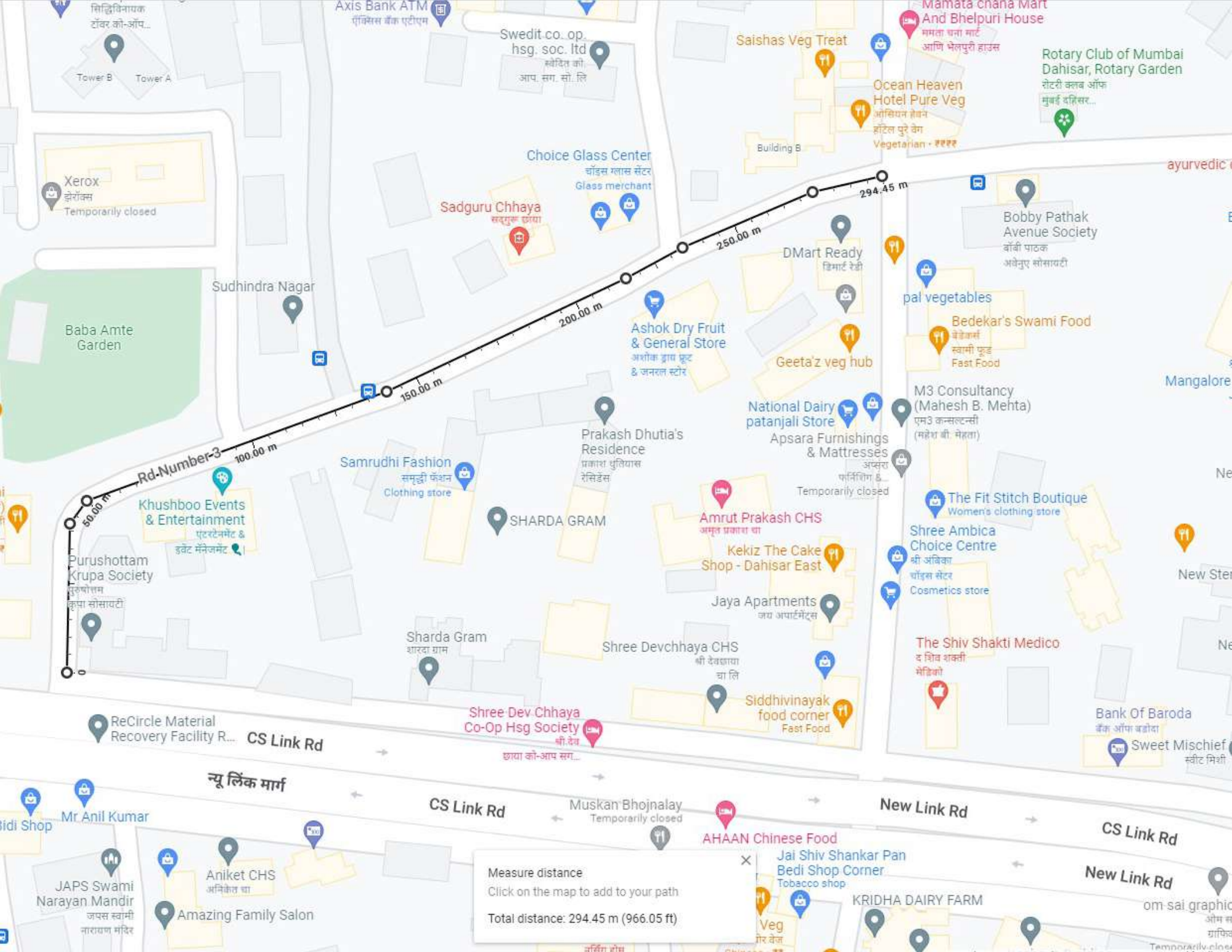
Subhasini Pawaskar
Road Crystal Bldg
to Narayan Tea
centre.



Madhuban Bldg to
New Ekta SRA
Scarlett Homes
Bldg Near Bus
Depot.



S.N. Dube Junction
To Shingate
Compound.



Measure distance
Click on the map to add to your path
Total distance: 294.45 m (966.05 ft)

Rd-Number-3

न्यू लिंक मार्ग

CS Link Rd

CS Link Rd

New Link Rd

CS Link Rd

New Link Rd

New Link Rd

Swedit.co.op.
hsg. soc. ltd
स्वेदित को.
आप. सग. सो. लि

Sadguru Chhaya
सद्गुरु छाया

Choice Glass Center
चॉइस ग्लास सेंटर
Glass merchant

Saishas Veg Treat

Ocean Heaven
Hotel Pure Veg
ओसियन हेवन
हॉटेल पुरे वेग
Vegetarian • इस्सरे

Rotary Club of Mumbai
Dahisar, Rotary Garden
रोटरी क्लब ऑफ
मुंबई दहिसर...

Suhindra Nagar

Baba Amte
Garden

Ashok Dry Fruit
& General Store
अशोक ड्राय फ्रूट
& जनरल स्टोर

DMart Ready
डिमाट रेडी

pal vegetables

Bedekar's Swami Food
बेडेकर्स
स्वामी फूड
Fast Food

M3 Consultancy
(Mahesh B. Mehta)
एम3 कन्सल्टन्सी
(महेश बी. मेहता)

National Dairy
patanjali Store

Apsara Furnishings
& Mattresses
अप्सरा
फर्निचिंग &...
Temporarily closed

The Fit Stitch Boutique
Women's clothing store

Shree Ambica
Choice Centre
श्री अंबिका
चॉइस सेंटर
Cosmetics store

Samrudhi Fashion
समृद्धी फॅशन
Clothing store

Prakash Dhutia's
Residence
प्रकाश धुतियास
रेसिडेंस

Amrut Prakash CHS
अमृत प्रकाश चा

Kekiz The Cake
Shop - Dahisar East

Jaya Apartments
जय अपार्टमेंट्स

The Shiv Shakti Medico
द शिव शक्ती
मेडिको

SHARDA GRAM

Sharda Gram
शारदा ग्राम

Shree Devchhaya CHS
श्री देवछाया
चा लि

Siddhivinayak
food corner
Fast Food

Shree-Dev Chhaya
Co-Op Hsg Society
श्री देव
छाया को-आप सग...

ReCircle Material
Recovery Facility R...

CS Link Rd

Bank Of Baroda
बँक ऑफ बरोदा

Sweet Mischief
स्वीट मिश्री

Muskan Bhojnalay
Temporarily closed

AHAAN Chinese Food

Jai Shiv Shankar Pan
Bedi Shop Corner
Tobacco shop

KRIDHA DAIRY FARM

Purushottam
Krupa Society
पुरुषोत्तम
कृपा सोसायटी

Khushboo Events
& Entertainment
खुशबू इवेंट्स &
इवेंट मॅनेजमेंट

Sharda Gram
शारदा ग्राम

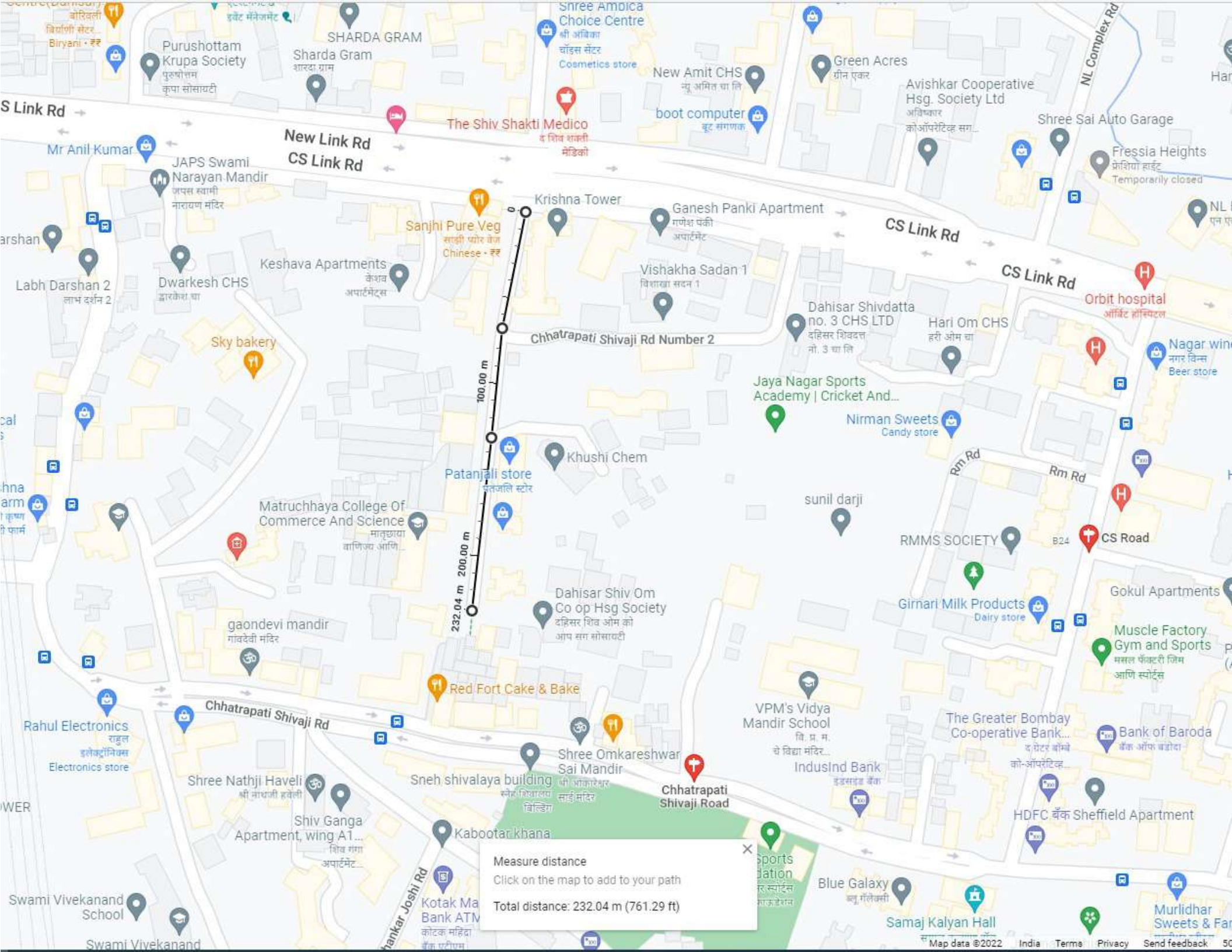
Mr. Anil Kumar

JAPS Swami
Narayan Mandir
जपस स्वामी
नारायण मंदिर

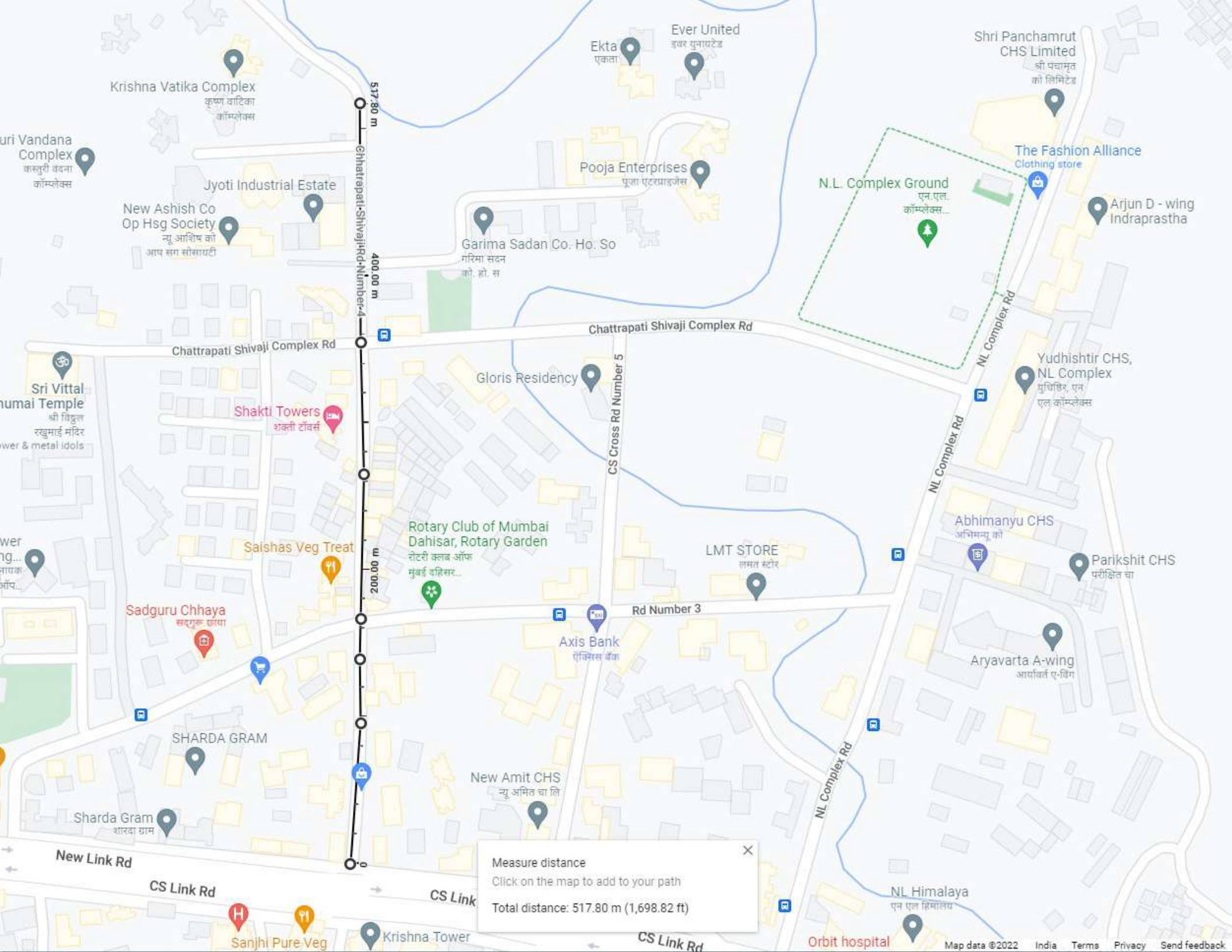
Aniket CHS
अनिकेत चा

Amazing Family Salon

om-sai graphic
ओम सा
ग्राफिक्स



Measure distance
Click on the map to add to your path
Total distance: 232.04 m (761.29 ft)



Measure distance
Click on the map to add to your path
Total distance: 517.80 m (1,698.82 ft)

Krishna Vatika Complex
कृष्ण वाटिका कॉम्प्लेक्स

Krishna Vandana Complex
कस्तुरी वंदना कॉम्प्लेक्स

Jyoti Industrial Estate

New Ashish Co Op Hsg Society
न्यू आशिष को आप सगा सोसायटी

Garima Sadan Co. Ho. So
गरिमा सदन को. हो. स

Pooja Enterprises
पूजा एंटरप्राइजेस

Ekta एकता
Ever United इवर युनायटेड

Shri Pancharut CHS Limited
श्री पंचामृत को लिमिटेड

The Fashion Alliance
Clothing store

N.L. Complex Ground
एन.एल. कॉम्प्लेक्स...

Arjun D - wing
Indraprastha

Chattrapati Shivaji Complex Rd

Chattrapati Shivaji Complex Rd

Sri Vittal Humai Temple
श्री विठ्ठल रघुमाई मंदिर
Power & metal idols

Shakti Towers
शक्ती टॉवर्स

Gloris Residency

Rotary Club of Mumbai
Dahisar, Rotary Garden
रोटरी क्लब ऑफ मुंबई दाहिसर...

Saishas Veg Treat

LMT STORE
लमत स्टोर

Yudhishtir CHS, NL Complex
युधिष्ठिर, एन एल कॉम्प्लेक्स

Sadguru Chhaya
सद्गुरु छाया

Rd Number 3

Axis Bank
एक्सिस बँक

Abhimanyu CHS
अभिमन्यू को

Parikshit CHS
परिक्षित चा

SHARDA GRAM

New Amit CHS
न्यू अमित चा लि

Aryavarta A-wing
आर्यावर्त ए-विंग

New Link Rd

CS Link Rd

CS Link

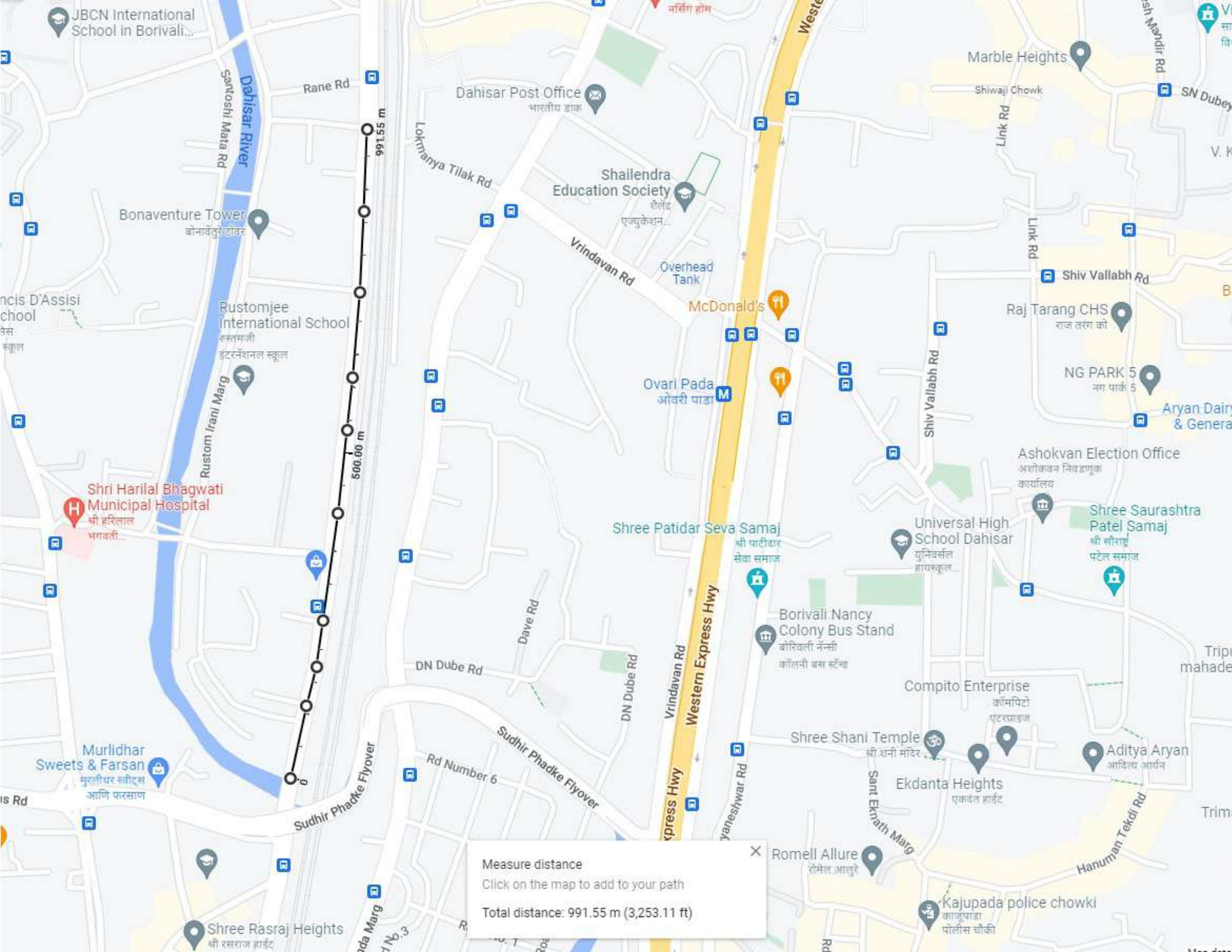
CS Link Rd

Sanjhi Pure Veg

Krishna Tower

Orbit hospital

NL Himalaya
एन एल हिमालय



Measure distance
Click on the map to add to your path
Total distance: 991.55 m (3,253.11 ft)

JBCN International School in Borivali...

Dahisar River

Rane Rd

Dahisar Post Office
भारतीय डाक

Lokmanya Tilak Rd

Shailendra Education Society
शीलेंद्र एज्युकेशन...

Vrindavan Rd

Overhead Tank

McDonald's

Ovari Pada
ओवरी पाडा

Marble Heights

Shiwaji Chowk

Link Rd

Bonaventure Tower
बोनावेंचुर टॉवर

Rustomjee International School
रुस्तमजी इंटरनेशनल स्कूल

Rustom Jirani Marg

Shri Harilal Bhagwati Municipal Hospital
श्री हरिलाल भगवती...

Shree Patidar Seva Samaj
श्री पाटीदार सेवा समाज

Dave Rd

DN Dube Rd

DN Dube Rd

Vrindavan Rd
Western Express Hwy

Borivali Nancy Colony Bus Stand
बोरिवली नॅन्सी कॉलनी बस स्टॅण्ड

Universal High School Dahisar
युनिवर्सल हायस्कूल...

Raj Tarang CHS
राज तरंग को

NG PARK 5
नग पार्क 5

Ashokvan Election Office
अशोकवन निवडणूक कार्यालय

Shree Saurashtra Patel Samaj
श्री सौराष्ट्र पटेल समाज

Murlidhar Sweets & Farsan
मुरलीधर स्वीट्स आणि फरसाण

Sudhir Phadke Flyover

Rd Number 6

Sudhir Phadke Flyover

Shree Shani Temple
श्री शनी मंदिर

Compito Enterprise
कॉम्पिटो एंटरप्राइज

Sant Ekmath Marg

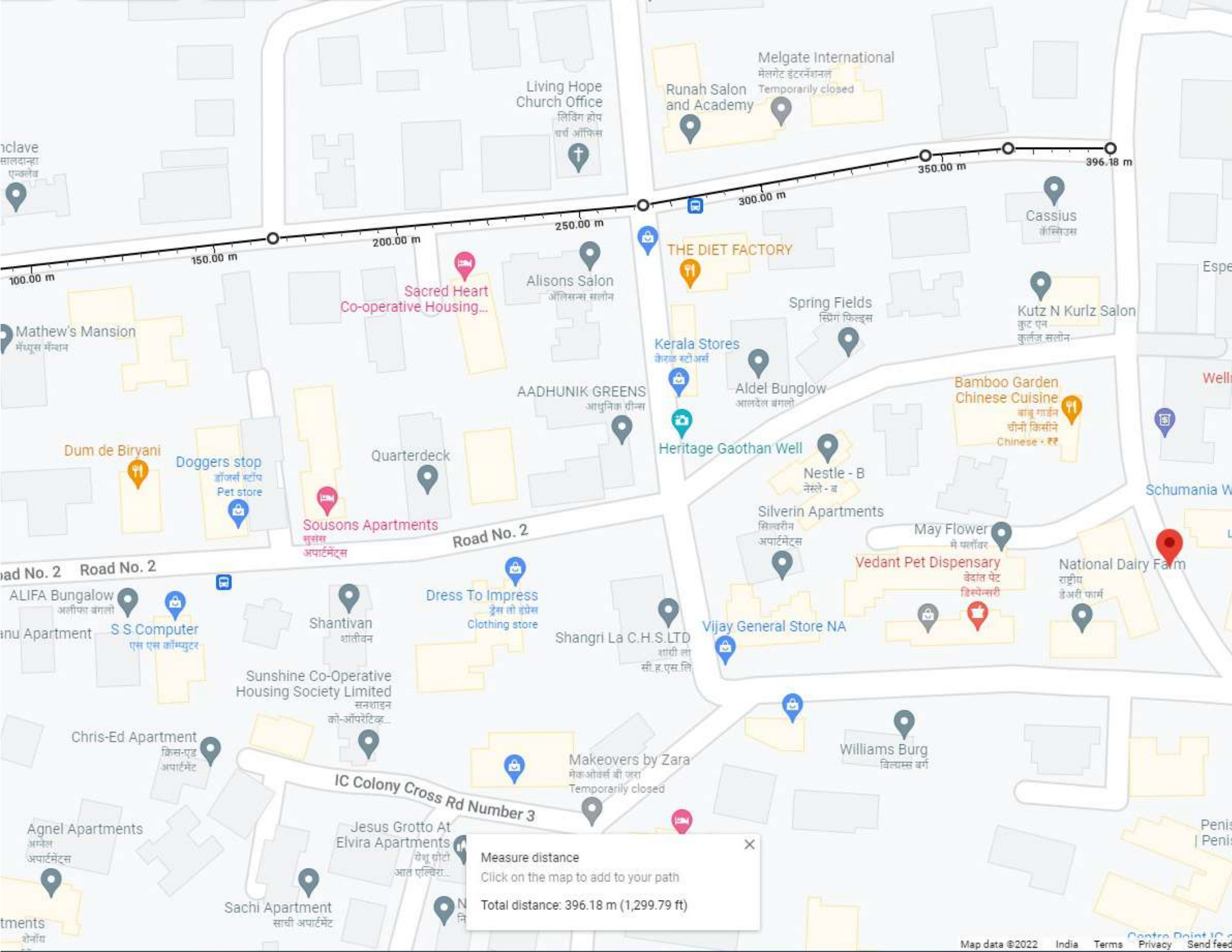
Ekdanta Heights
एकदंत हाईट

Aditya Aryan
आदित्य आर्यन

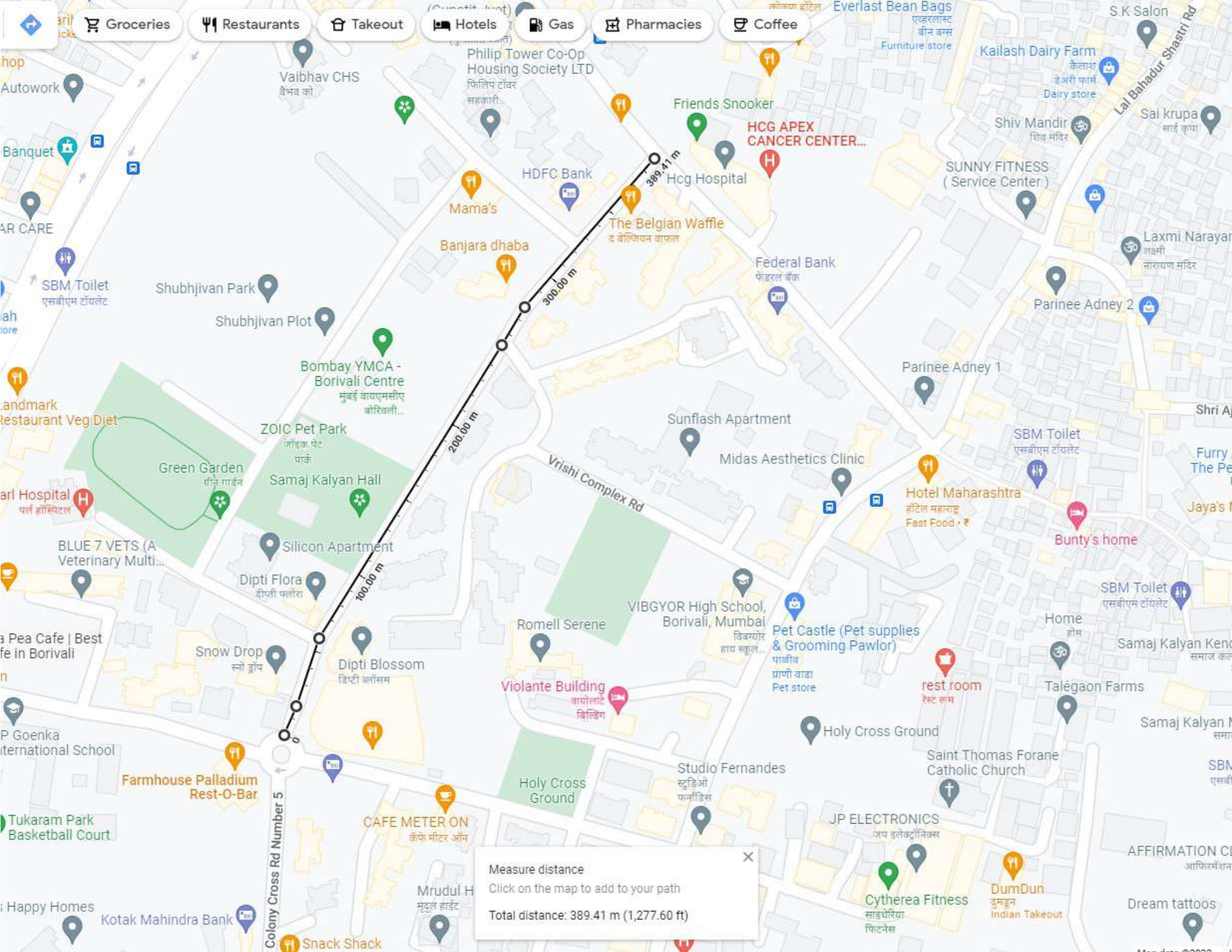
Shree Rasraj Heights
श्री रसरज हाईट

Romell Allure
रोमेल आल्युरे

Kajupada police chowki
काजुपाडा पोलीस चौकी



Measure distance
Click on the map to add to your path
Total distance: 396.18 m (1,299.79 ft)



- Groceries
- Restaurants
- Takeout
- Hotels
- Gas
- Pharmacies
- Coffee

Measure distance
Click on the map to add to your path
Total distance: 389.41 m (1,277.60 ft)

Philip Tower Co-Op Housing Society LTD
फिलिप टॉवर सहकारी...

Friends Snooker

HCG APEX CANCER CENTER...

HDFC Bank

Hcg Hospital

Mama's

The Belgian Waffle
द बेल्जियन वाफल

Banjara dhaba

Federal Bank
फेडरल बँक

SUNNY FITNESS (Service Center)

Shubhjivan Park

Shubhjivan Plot

Bombay YMCA - Borivali Centre
मुंबई वायएमसीए बोरिवली...

ZOIC Pet Park
जोइक पेट पार्क

Samaj Kalyan Hall

Sunflash Apartment

Midas Aesthetics Clinic

Parinee Adney 1

Parinee Adney 2

Green Garden
ग्रीन गार्डन

Vrishi Complex Rd

SBM Toilet
एसबीएम टॉयलेट

Landmark restaurant Veg Diet

Parl Hospital
पार्ल हॉस्पिटल

BLUE 7 VETS (A Veterinary Multi...

Silicon Apartment

Dipti Flora
दीप्ती फ्लोरा

VIBGYOR High School, Borivali, Mumbai
विवगोर हाय स्कूल...

Pet Castle (Pet supplies & Grooming Pawlor)
पाळीव प्राणी वाडा Pet store

Hotel Maharashtra
हॉटेल महाराष्ट्र Fast Food • ₹

Bunty's home

Pea Cafe | Best fe in Borivali

Snow Drop
सुनो ड्रॉप

Dipti Blossom
दिप्ती ब्लॉसम

Romell Serene

Violante Building
वायोलान्टे बिल्डिंग

rest room
रिस्ट रूम

Home
होम

Samaj Kalyan Kend...

P Goenka International School

Farmhouse Palladium Rest-O-Bar

CAFÉ METER ON
कॅफे मीटर ऑन

Holy Cross Ground

Studio Fernandes
स्टुडिओ फर्नांडिस

Holy Cross Ground

Saint Thomas Forane Catholic Church

Samaj Kalyan M...

Tukaram Park Basketball Court

Mrudul H
मृदुल हार्ट

JP ELECTRONICS
जप इलेक्ट्रॉनिक्स

Cytherea Fitness
साइथेरिया फिटनेस

DumDun
दुमडुन Indian Takeout

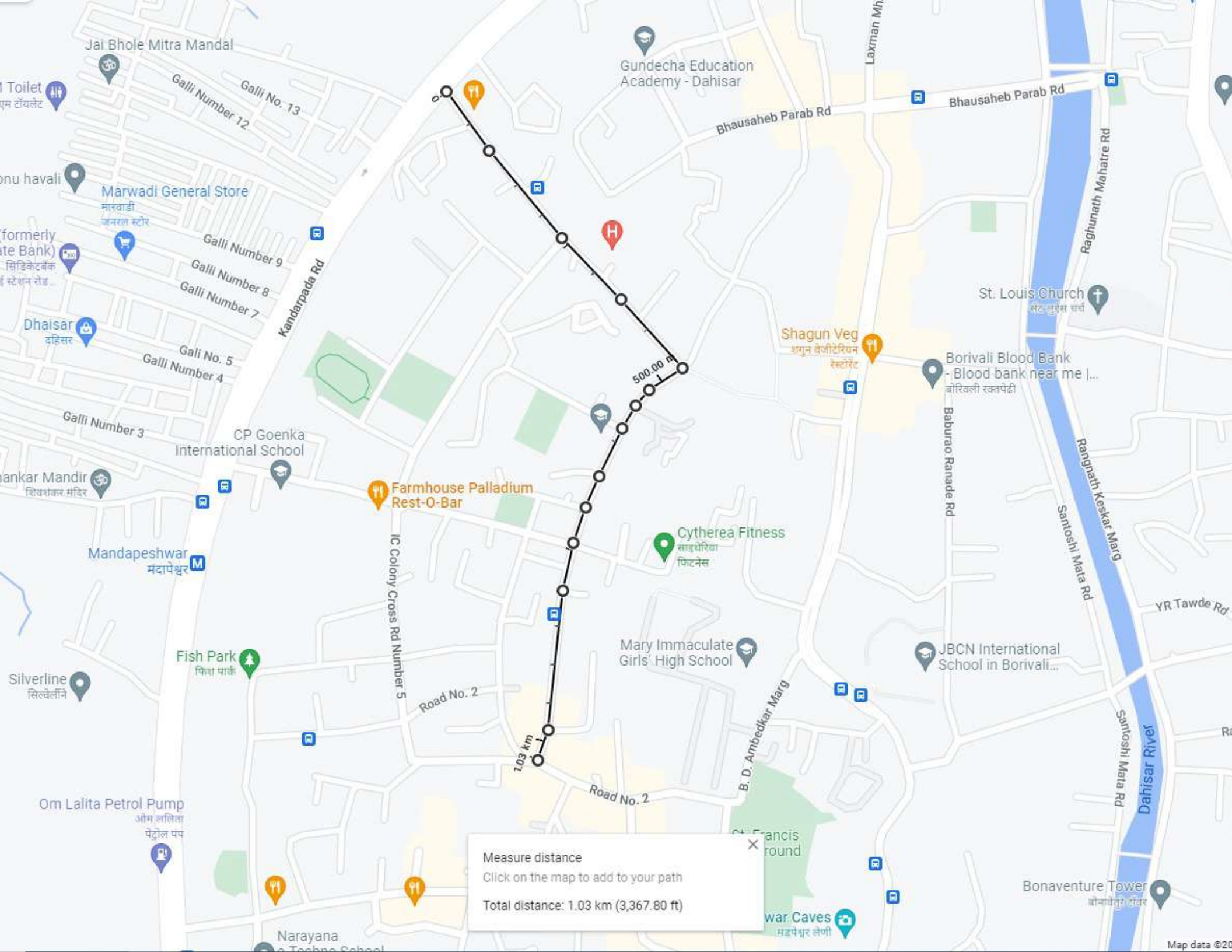
AFFIRMATION C...

Happy Homes

Kotak Mahindra Bank

Snack Shack

Dream tattoos



Measure distance
Click on the map to add to your path
Total distance: 1.03 km (3,367.80 ft)

Jai Bhole Mitra Mandal

Gundecha Education Academy - Dahisar

Galli No. 13
Galli Number 12

Bhauasaheb Parab Rd

Marwadi General Store
मारवाडी जनरल स्टोर

Galli Number 9
Galli Number 8
Galli Number 7

Kandarpada Rd

Gali No. 5
Galli Number 4

St. Louis Church
सेंट लुइस चर्च

Borivali Blood Bank - Blood bank near me [...]
बोरिवली रक्तपेढी

Galli Number 3

CP Goenka International School

500.00 m

Farmhouse Palladium Rest-O-Bar

Baburao Ranade Rd

Rangnath Keshar Marg
Santoshi Mata Rd

Mandapeshwar मंदापेश्वर

Cytherea Fitness
सायथेरिया फिटनेस

YR Tawde Rd

Fish Park
फिश पार्क

Mary Immaculate Girls' High School

JBCN International School in Borivali...

Road No. 2

1.03 km

Road No. 2

B. D. Ambekar Marg

Santoshi Mata Rd
Dahisar River

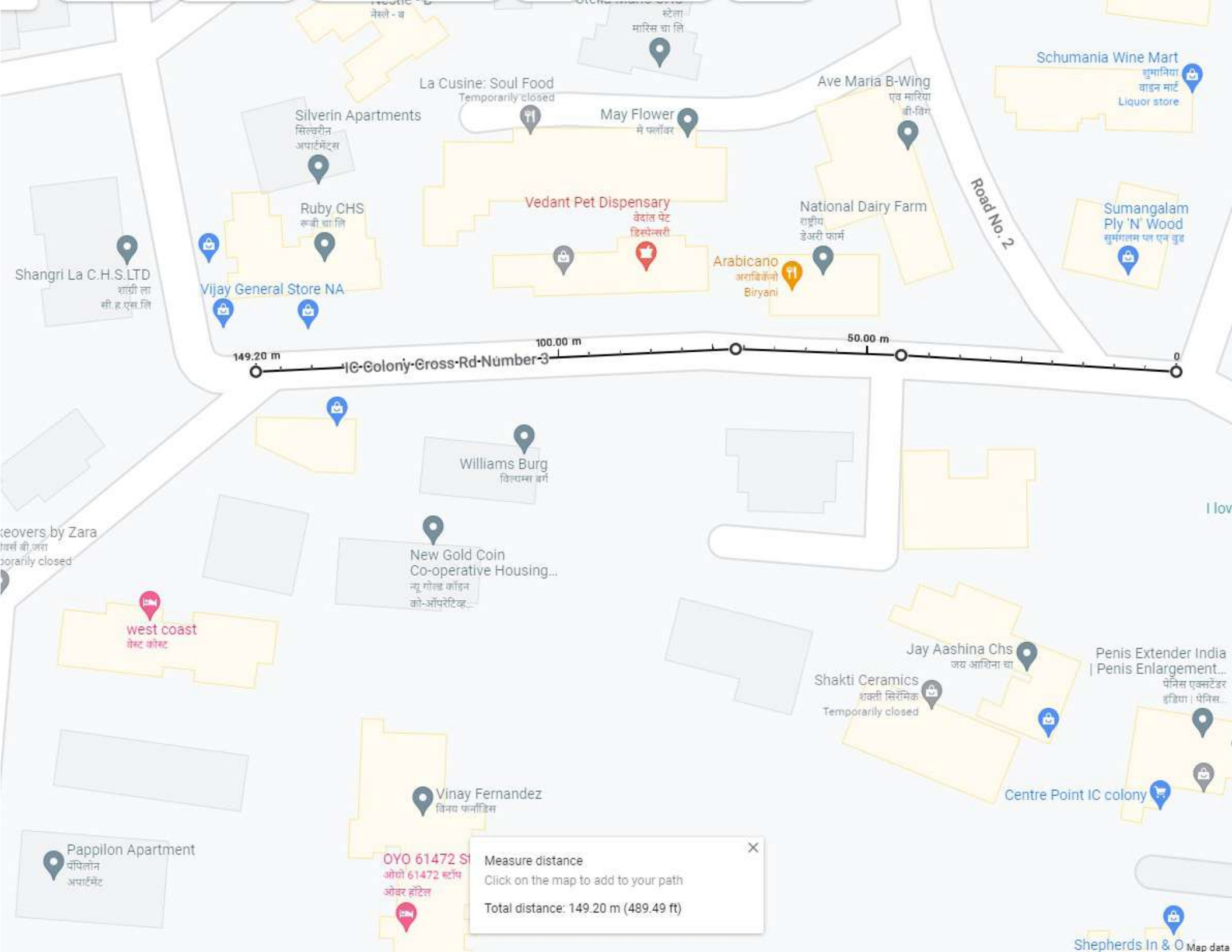
Om Lalita Petrol Pump
ओम ललिता पेट्रोल पंप

Francis Ground

Bonaventure Tower
बोनावंतुर टॉवर

Narayana
Naraina School

War Caves
सद्यपेश्वर लेणी



Shangri La C.H.S.LTD
शांग्री ला सी.एच.एस.लिटि

Silverin Apartments
सिल्वरीन अपार्टमेंट्स

Ruby CHS
रुबी चा लि

Vijay General Store NA

La Cuisine: Soul Food
Temporarily closed

May Flower
मे फ्लॉवर

Vedant Pet Dispensary
वेदांत पेट डिस्पेंसरी

Arabicano
अराबिकॉनो Biryani

National Dairy Farm
राष्ट्रीय डेअरी फार्म

Ave Maria B-Wing
एव मारिया बी-विंग

Schumania Wine Mart
शुमानिया वाइन मार्ट
Liquor store

Sumangalam Ply 'N' Wood
सुमंगलम प्ल एन वुड

149.20 m

IC-Colony-Cross-Rd-Number-3

100.00 m

50.00 m

0

Williams Burg
विलियम्स बर्ग

New Gold Coin
Co-operative Housing...
न्यू गोल्ड कॉइन को-ऑपरेटिव्ह...

west coast
वेस्ट कोस्ट

Jay Aashina Chs
जय आशिना चा

Shakti Ceramics
शक्ती सिरेमिक्स
Temporarily closed

Penis Extender India
| Penis Enlargement...
पेनिस एक्सटेन्डर इंडिया | पेनिस...

Vinay Fernandez
विनाय फर्नांडिस

Centre Point IC colony

Pappilon Apartment
पॅपिलॉन अपार्टमेंट

OYO 61472 S
ओयो 61472 स्टॉप ओवर हॉटेल

Measure distance
Click on the map to add to your path
Total distance: 149.20 m (489.49 ft)

Shepherds In & O Map da



- Market
- Restaurants
- Hotels
- Attractions
- Museums
- Transit
- Pharmacies
- Bhat

The map displays a street grid with several key locations marked. A prominent pink and purple brushstroke highlights a diagonal path across the center of the map, likely representing the 'Y.R. Tawde Marg' mentioned in the handwritten text. The highlighted path runs from the upper left towards the lower right, passing through or near several businesses.

Businesses and locations visible on the map include:

- Suraj Vegetables**: Fruit and vegetable store
- Western Railway Public Toilet**: Temporarily closed
- Adi Ashray**: 3.6★ (219) 2-star hotel
- RAY by Roswalt Realty**
- Nikhil set**
- Cneda watching**
- Fabric store**
- SBM Toilet**
- Bhaviini apartment**
- Sabzi Mart - Order**: Fresh Vegetables &...
- Gupta Vegetables Shop**: Fruit and vegetable store
- MG Traders**
- Marble Arch**
- Jai Kusum CHS**
- Marble Arch CHS**
- Vardhaman**: Hardware store
- Shiv Sakati**: Farsaran House
- Nadeem Dairy**: Dairy store
- CREATIVE STONES**: Jeweler
- Shree R K Sports**
- Courier Service Pvt**
- Shree Tirupati**
- Pal Garage**: Temporarily closed
- Baker's world**: Baking supply store
- Harsh book c**
- Soni Diamond**
- SBM Toilet**
- The Deccan Merchants**: Cooperative Bank
- New United M Co**: & Electr
- Jainnam Jainnam Tower**
- Lowya Technologies**: Temporarily closed

Y. R. Tawde Marg.

Google



Ajay Sherwi MS (Ortho)

दहिसर नदी

Rustom Irani Marg

Rustom Irani Marg

Rustomjee Cambridge International School

Rustomjee Cambridge International School

Gomant Nagar

Sonal Madnani & Co

Jaywant Sawant Marg

Jaywant Sawant Marg

Marg

State Bank of India

Dilip Optician

Google Optician

Swami Vivekananda Marg

Holy Family School

Anuj Apartments

2-Pahiya Motors Motorcycle dealer

Jalaram Cycle Shop Bicycle store

Trimurti Studio

Armit Shop Fast Food

Namita Hospital

Vishal Enclave

Sandip Vadhia & Associates

Varsha Building

Manasi Society

Sai Dharm

Kartik Build

Harvyug Nagar

SRA (Building 2)

Maps

Maps



Restaurants

Hotels

Attractions

Museums

Transit

Pharmacies



Wadavan Rd

Bonaventure Tower

Gurukul Apartment

Aashirwad Party Hall

Tea store

Venetian Honda
Motorcycle dealer

Rustom Irani Marg

Rustomjee Cambridge
International School.

Rustomjee Cambridge
International School

Gomant Nagar

Parkab Nagar

Vishal Enclave & Co

Jaywant Sawant Marg

Jaywant Sawant Marg

State Bank of India

Anuj Apartments

Holy Family School

2-Pahiya Motors
Motorcycle dealer

Jalaram Cycle Shop
Bicycle store

Trimurti Studio

Armit Shop
Fast Food

Namita Hospital

Vishal Enclave

Sandip Vadhia
& Associates

Swami Vivekananda Marg

Varsha Building

Manasi Society

Sai Dham

Overipada stati

Sarthak buildi

Kapi Corporation
Flour mill

Nandanvan Gopal Chs

Shree Digambar
Jain Mandir

Chandak New
SPL Building 2)

Map data ©2022

India

Terms Privacy Sand

nt Marg

Dilip Opticion

Google

Map data ©2022

India

Terms Privacy Sand



- Udumudi East Market
- Restaurants
- Hotels
- Attractions
- Museums
- Transit
- Pharmacies
- Clothing store
- Bhat
- Prath
- Ad
- Baker's world
- Harsh book c
- Sonl Diamond
- SBM Toilet
- The Deccan Merchants
- New United M
- 3. Electr

श्रीरम रेस्टोरेंट

Bharucha Rd

Suraj Vegetables
Fruit and vegetable store

Western Railway
Public Toilet
Temporarily closed

Jawle Rd

Cineda watching

Fabric store

SBM Toilet

Lowya Technologies
Temporarily closed

Jainnam Jainnam Tower

Google

Y. R. Tawde marg.

Adi Ashray
3.6 ★ (219)
2-star hotel

RAY by Roswalt Realty

Nikhil set

Sabzi Mart - Order
Fresh Vegetables &

Bhavini apartment

Gupta Vegetables Shop
Fruit and vegetable store

MG Traders

Jai Kusum CHS

Marble Arch

Marble Arch CHS

Nadeem Dairy
Dairy store

CREATIVE STONES
Jeweler

Shree R K Sports

Shree Tirupati
Courier Service Pvt

Shiv Sakati
Farsaran House

Vardhaman
Hardware store

Pal Garage
Temporarily closed

Ambica Emporium

Baker's world
Baking supply store

Harsh book c

Sonl Diamond

SBM Toilet

The Deccan Merchants
Cooperative Bank

New United M

3. Electr



Dahisar East Railway Ticketing Counters

Dahisar

Dahisar Railway Station

Dahisar East - Veg Market

Adi Ashray

3.6 ★ (219)
2-star hotel

RAY by Roswalt Realty

Laxmi Bai Lad rd.

Google

Marble Arch

Bharucha Rd

Bharucha Rd

Bharucha Rd

Bharucha Rd

Kaveri Jewellers
Jewelry store

R K Sports

Selection Center
Book store

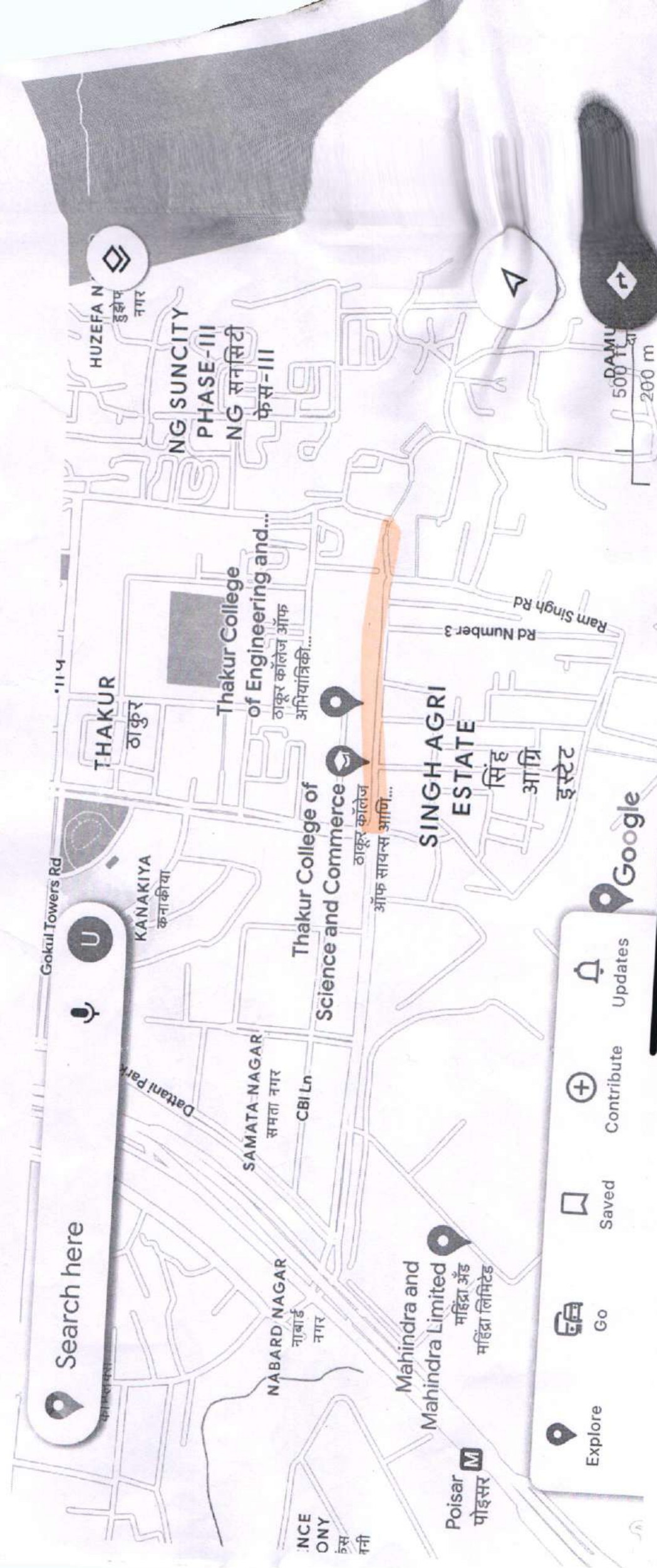
Radhemuni Shop
Women's clothing store

Bhataladevi Temple

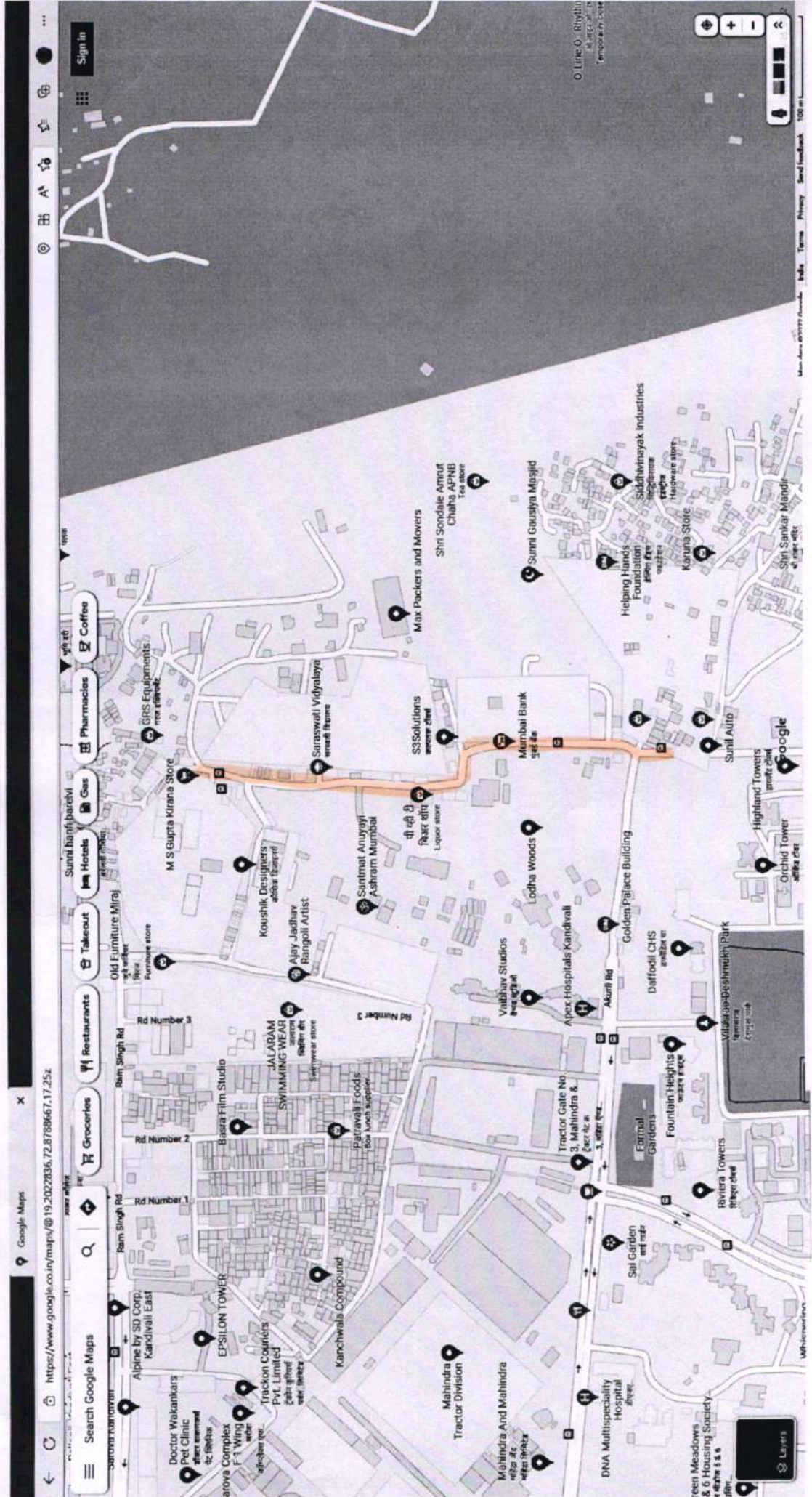
Vardhaman
Book store

Harsh book center
Book store

Gangar Timber Mart



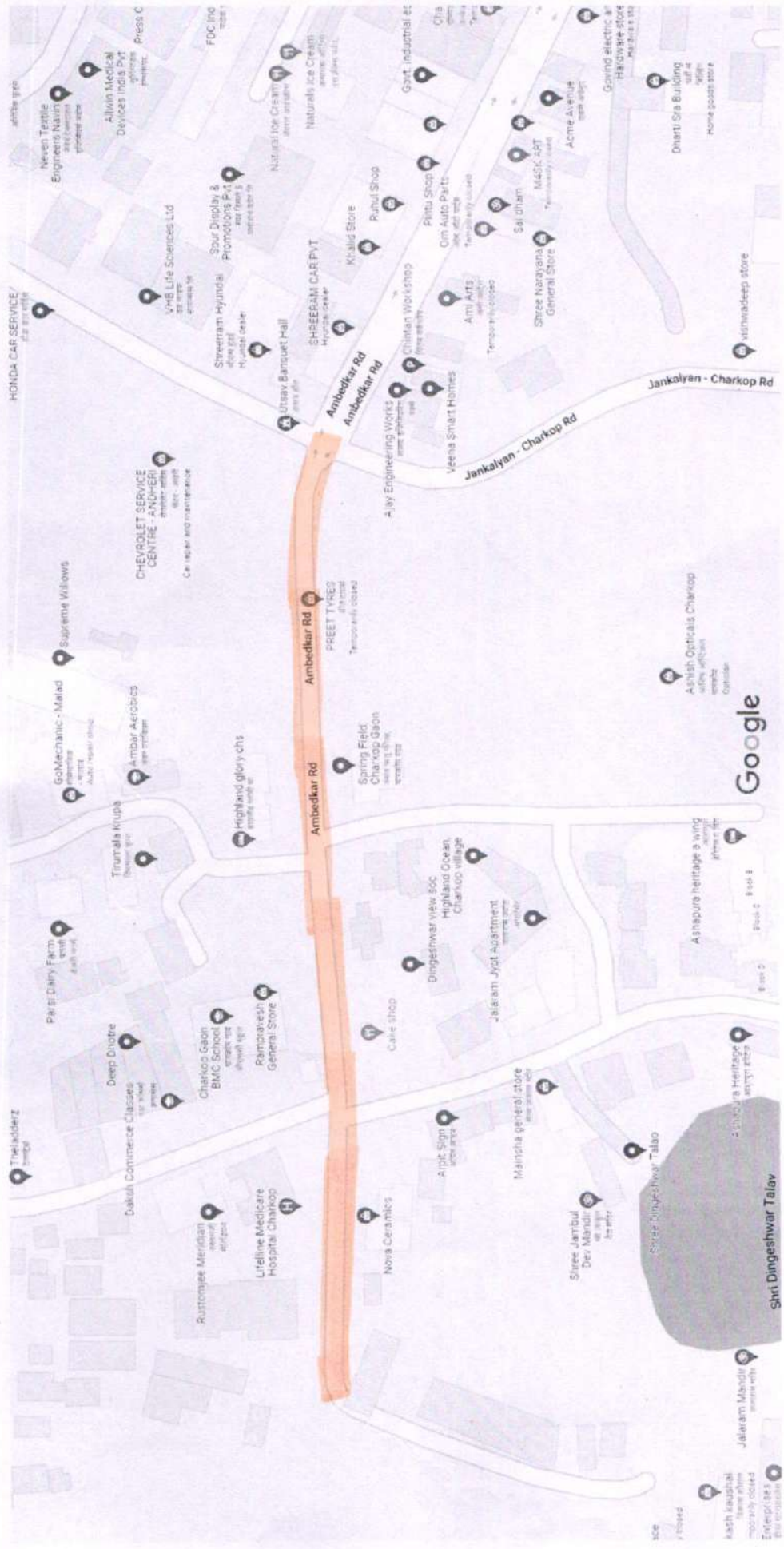
Samta Nagar Road . ACP Junction to Singh Estate Rd No.5



Damu Nagar Road, Kandivali (E)
From Adani Substation to Last Bus Stop Laxmi Nagar

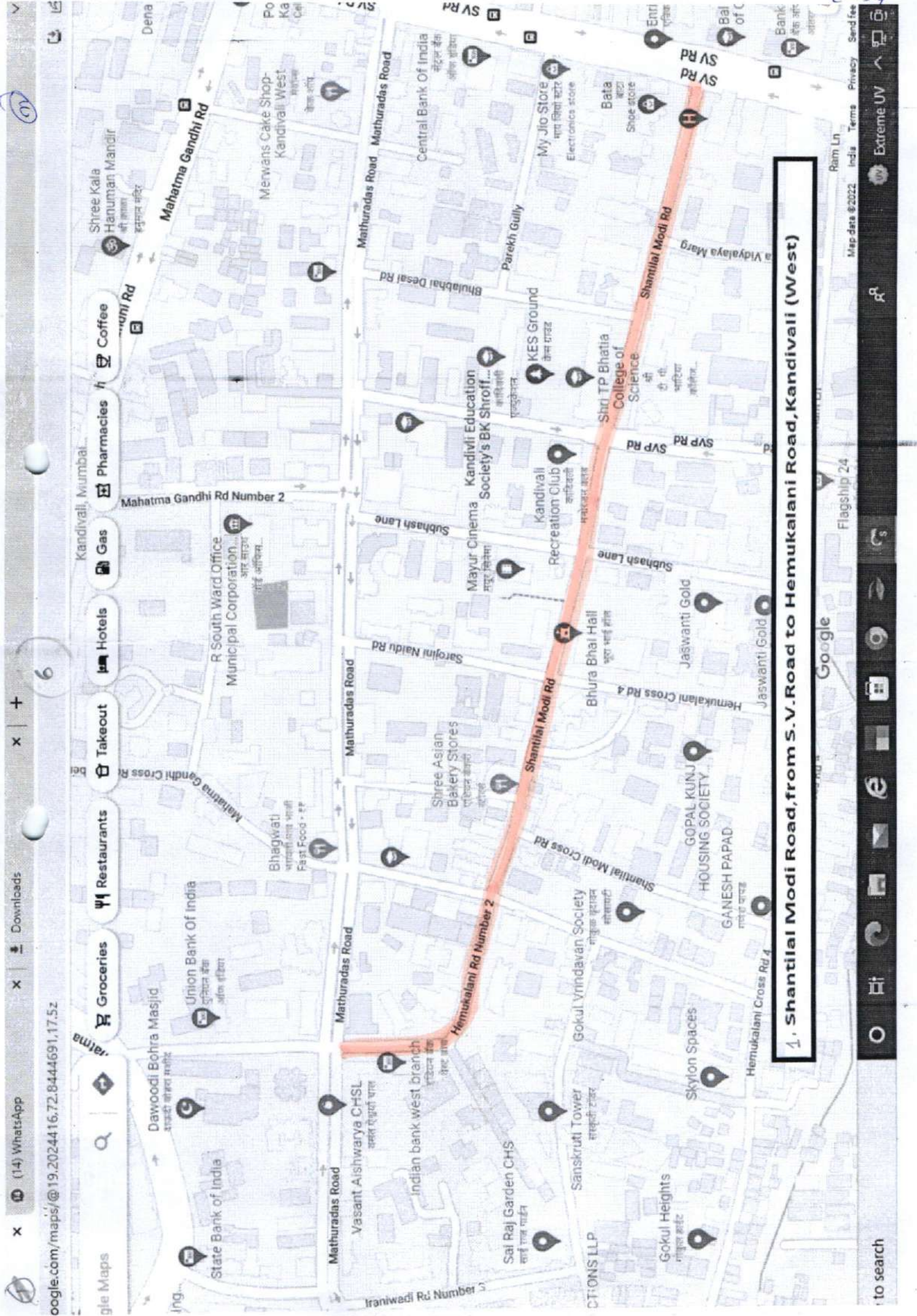
Google Maps

5



Map data ©2022 20 m

Dingeswar Talav Road, Kandivli (w)



Search bar: to search

Navigation icons: Home, Location, Street View, Layers, Full Screen, Share, Print, etc.

Map data © 2022 India Terms Privacy Send feedback

Map labels: Kandivali, Mumbai, Mahatma Gandhi Rd, Mathuradas Road, Hemukulani Rd Number 2, Shantilal Modi Rd, etc.

Map labels: State Bank of India, Dawoodi Bohra Masjid, Union Bank of India, Shree Asjan Bakery Stores, etc.

Map labels: Vasant Aishwarya CHSL, Indian bank west branch, Sai Raj Garden CHS, Sanskruti Tower, etc.

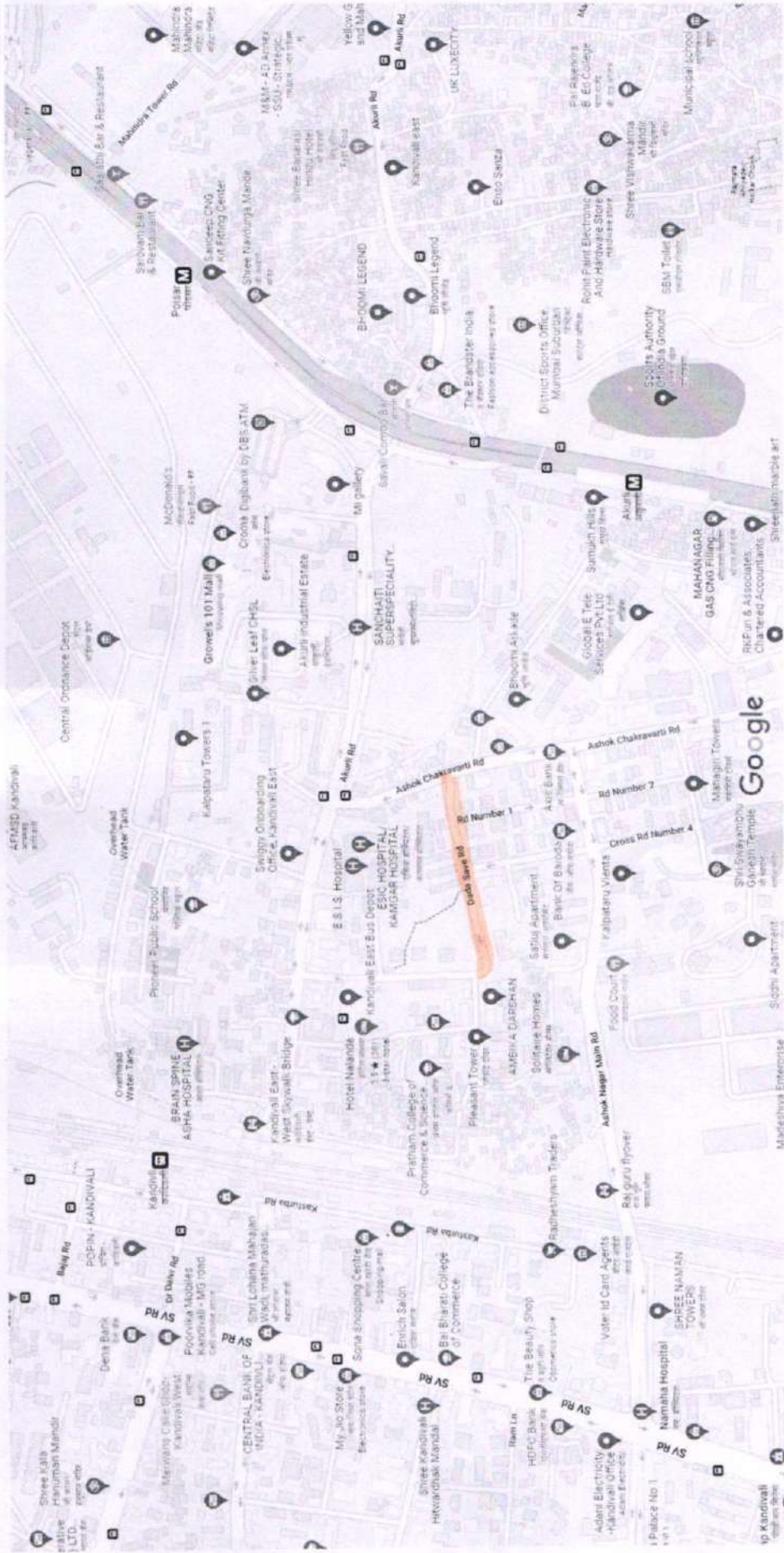
Map labels: Shree Kala Hanuman Mandir, Merwans Cake Shop, Central Bank of India, My Jio Store, etc.

Map labels: Shri TP Bhatia College of Science, KES Ground, Recreation Club, Bhura Bhai Hall, etc.

Map labels: Jaśwanti Gold, GOPAL KUNJ HOUSING SOCIETY, GANESH PAPAD, Skylon Spaces, etc.

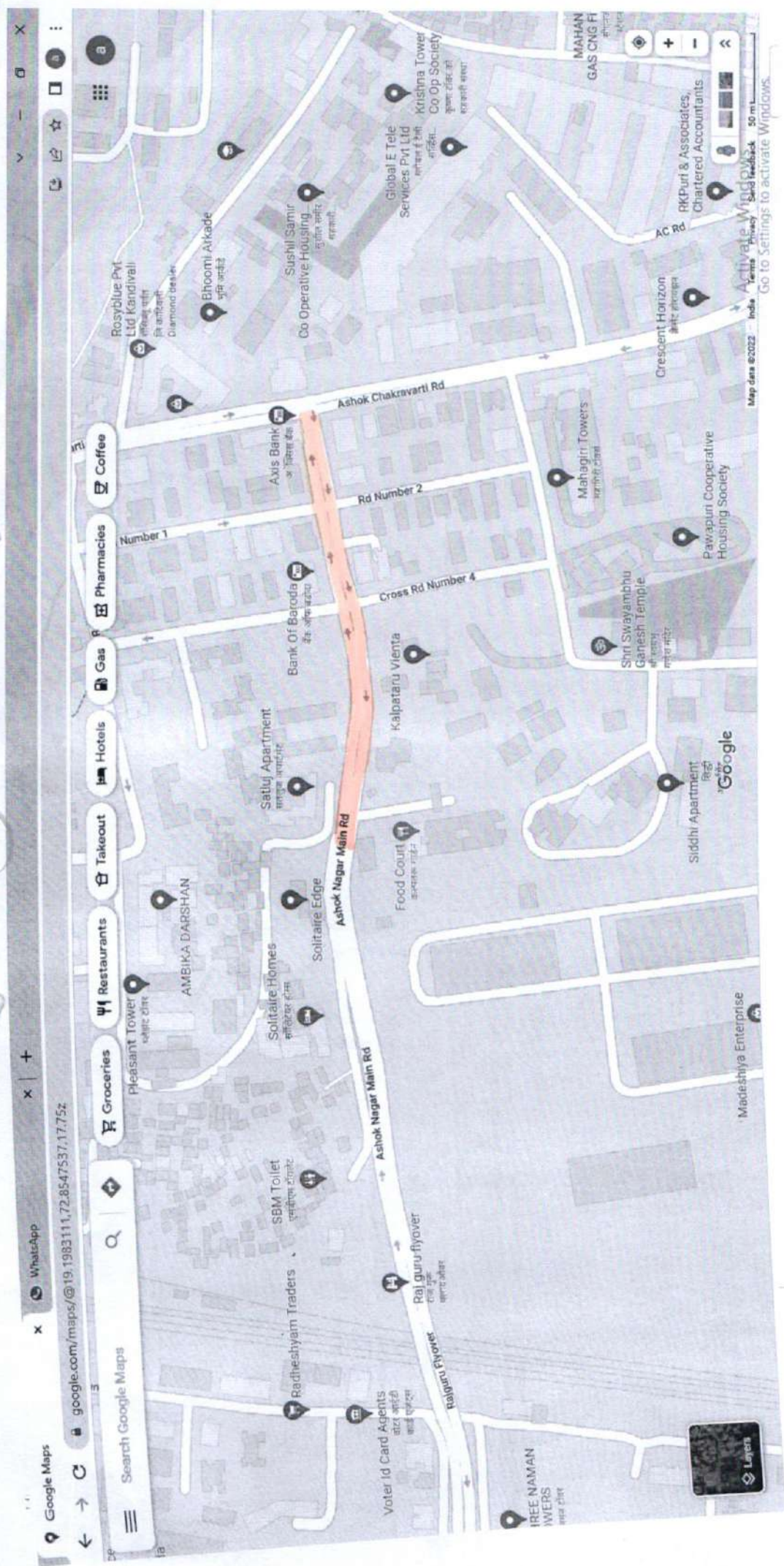
Map labels: Hemukulani Cross Rd 4, Hemukulani Cross Rd 4, Hemukulani Cross Rd 4, Hemukulani Cross Rd 4, etc.

1. Shantilal Modi Road, from S. V. Road to Hemukulani Road, Kandivali (West)

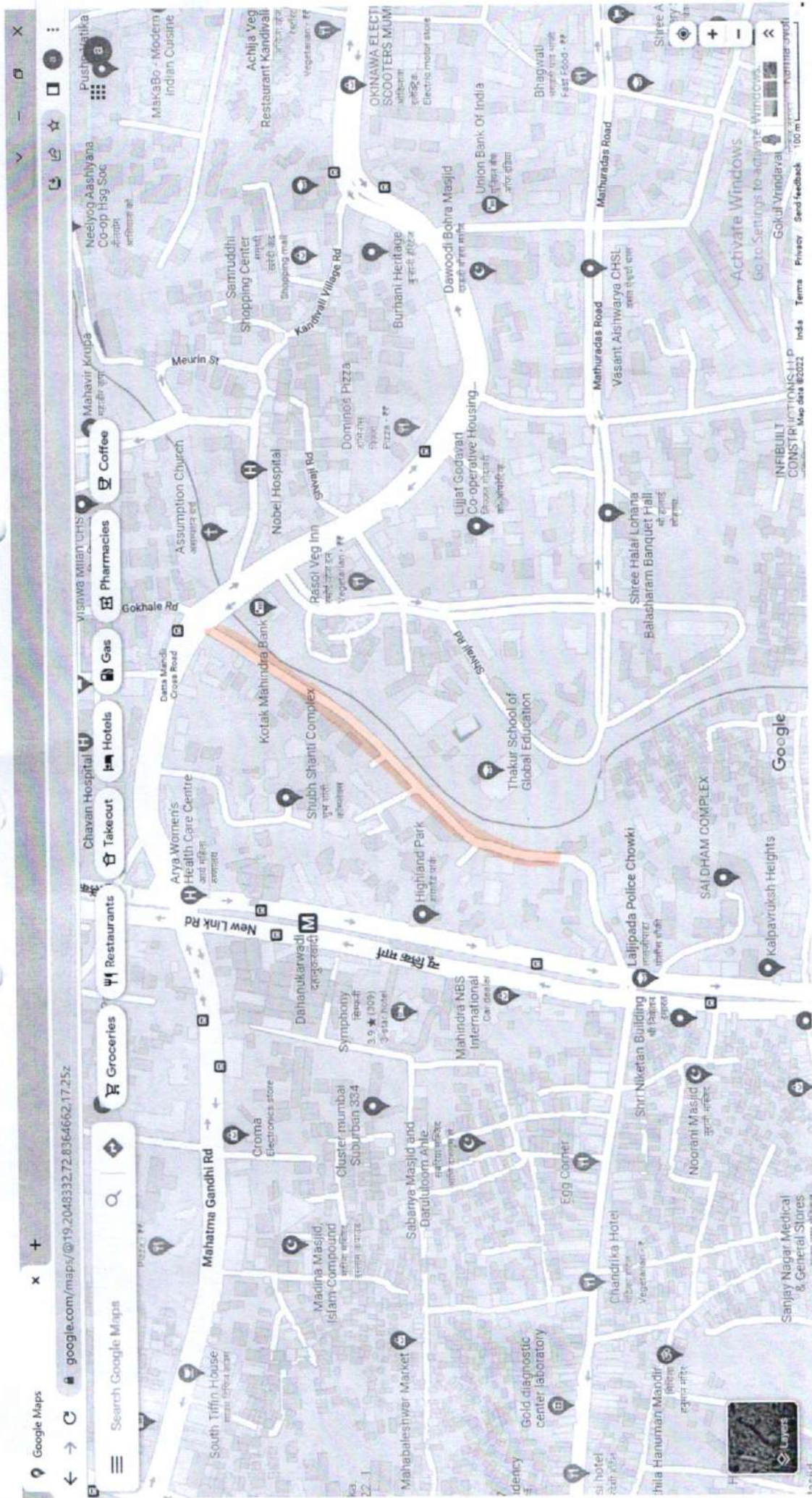


Dada sarek road, Ashok nagar, Kandivali

8



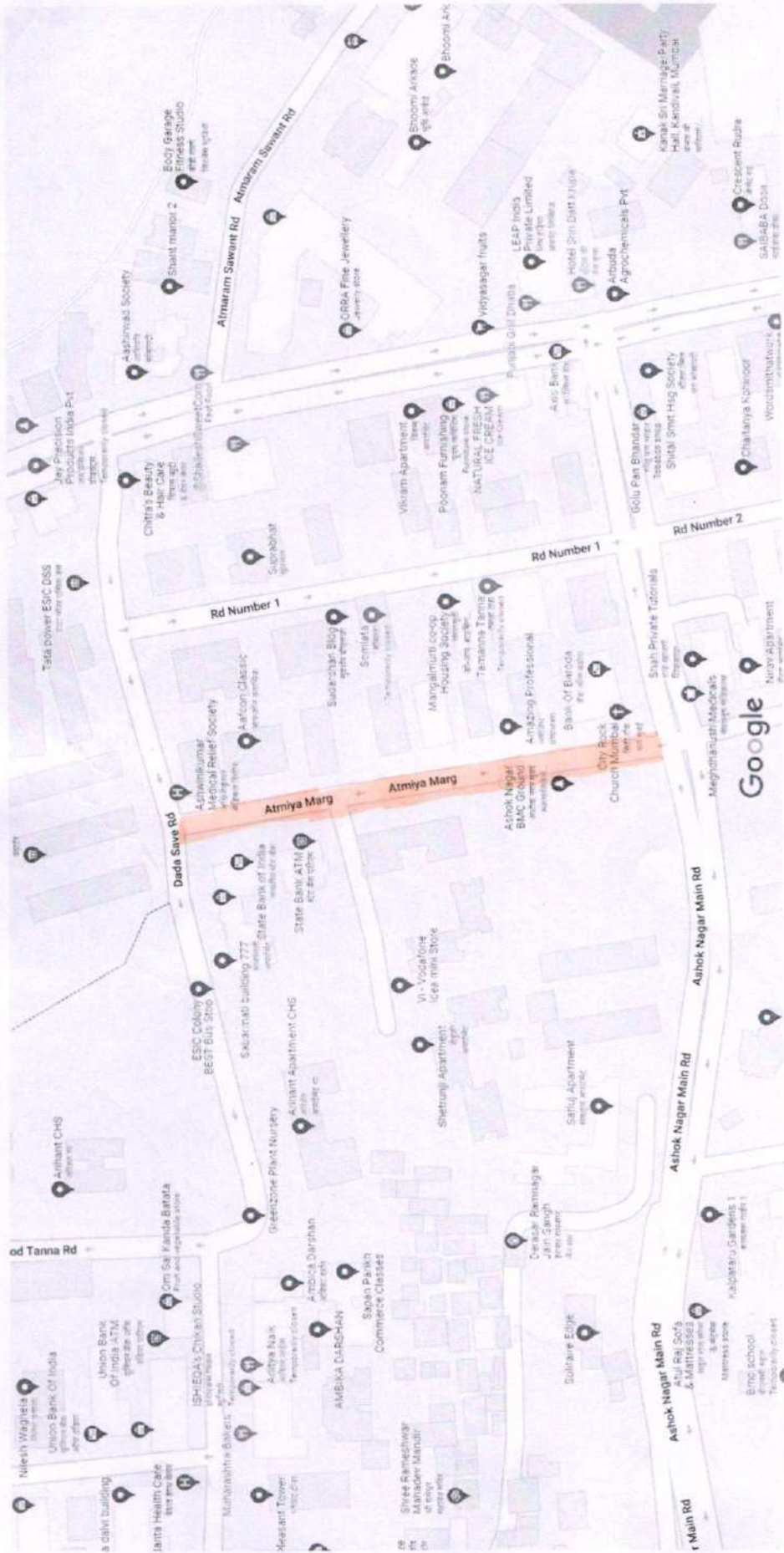
Side Strip of road from Axis Bank to RajguruFly Over, Kandivali (E)



Cemetery Road, Kandivali (W) From M.G. Road to Mangubhai Dattani Bridge

10

Google Maps

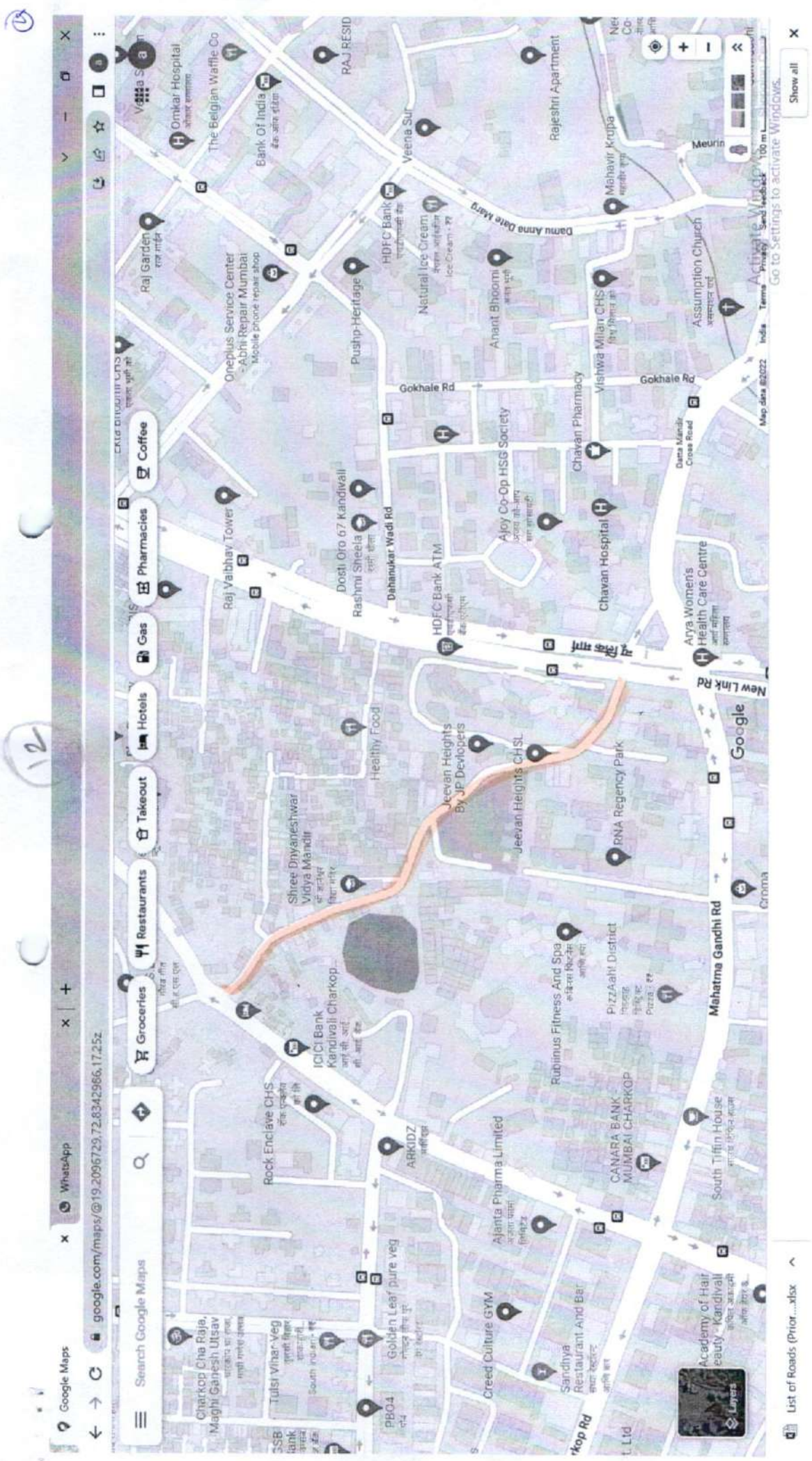


Map data ©2022 20 m

Atmiya marg, Ashok nagar, Kandivli (E).



**Samir Chandavarkar from Damu Anna Date Road to Shri
Dutta Mandir Road along with cross road, Kandivali (W)**

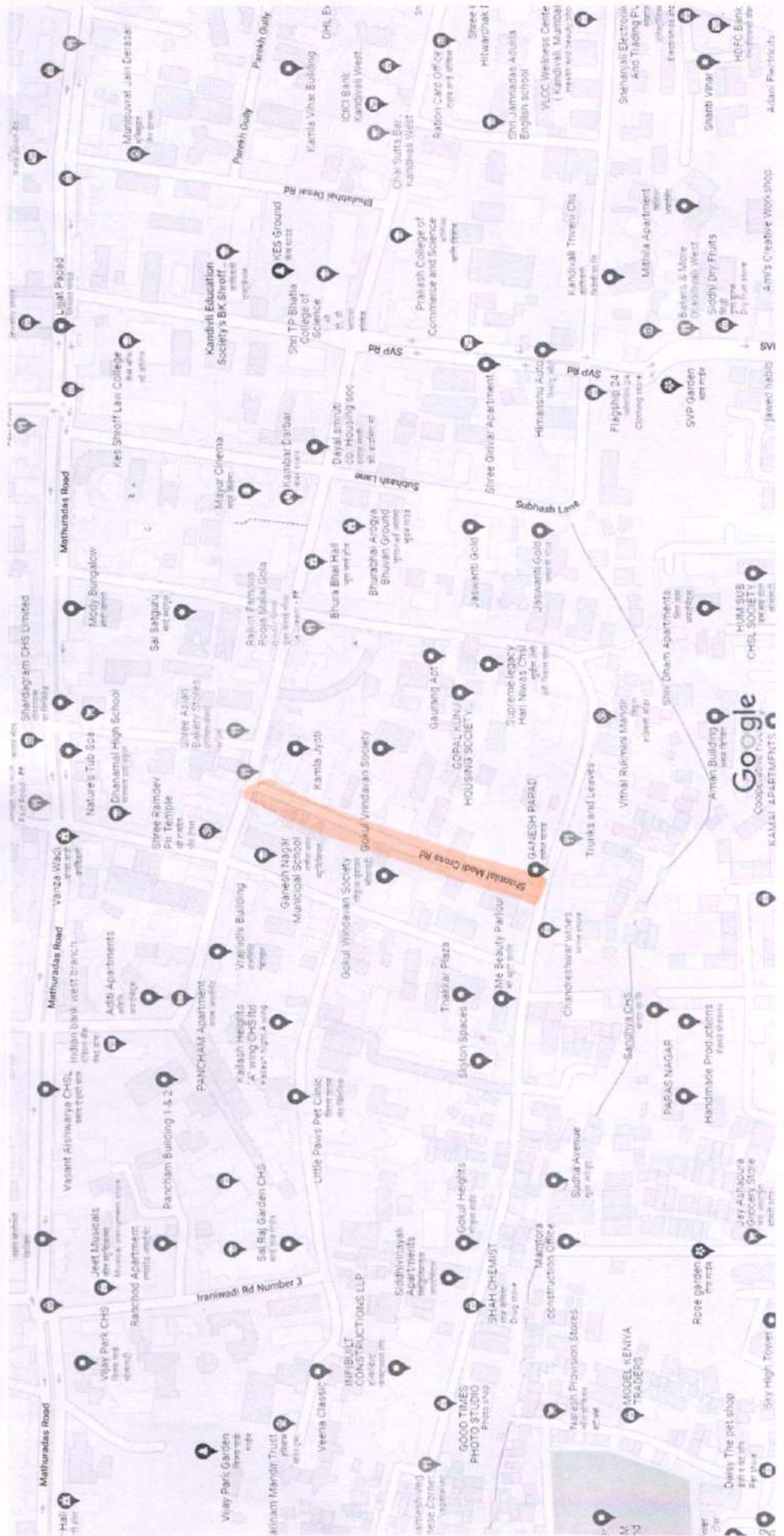


Bandarpakhadi road from New Link Road up to Municipal School,
Kandivali (W)

16

Google Maps

13

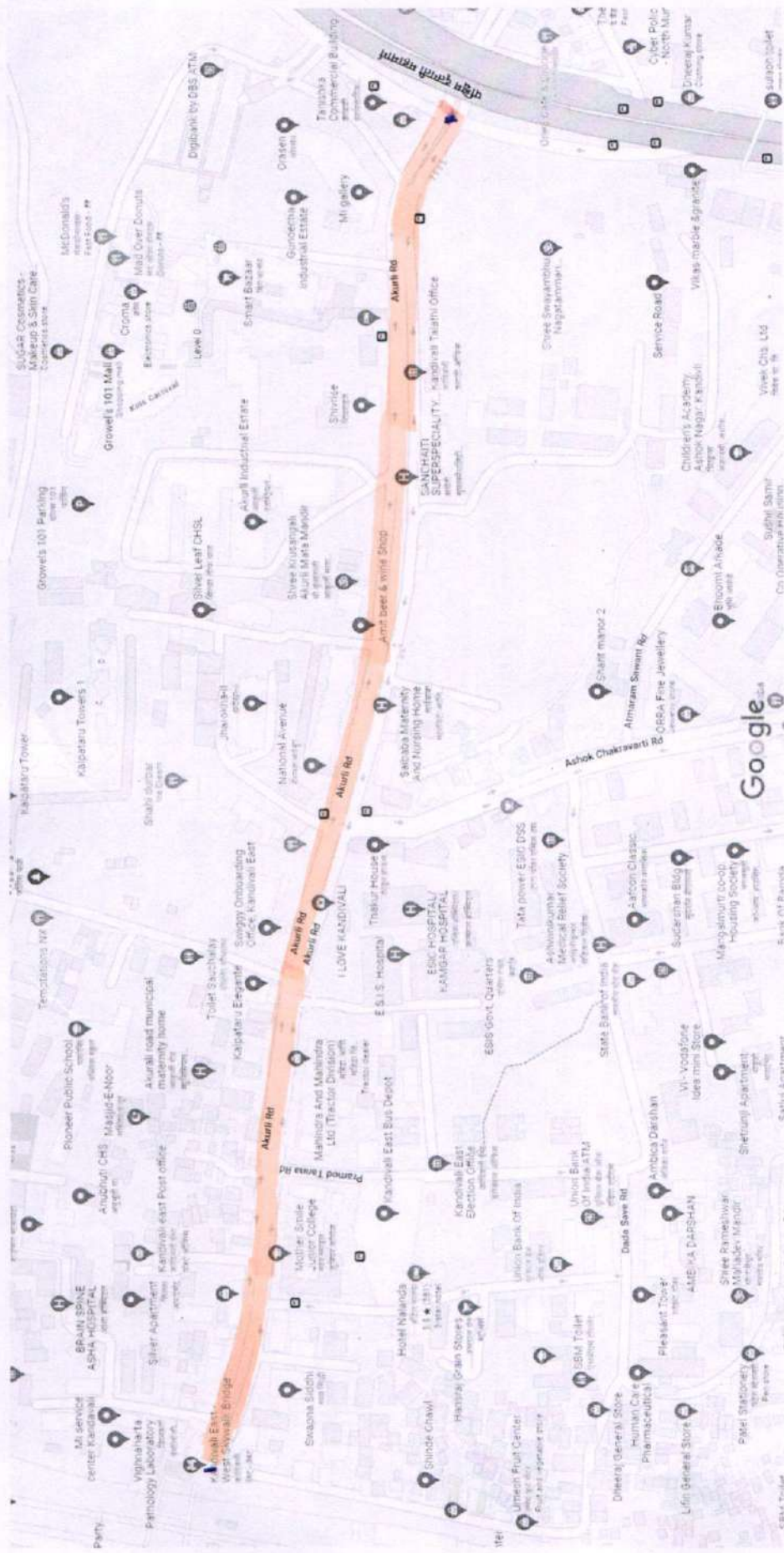


Map data ©2022 50 m

shantilal modi cross Rd no.02, Kandivali (W)

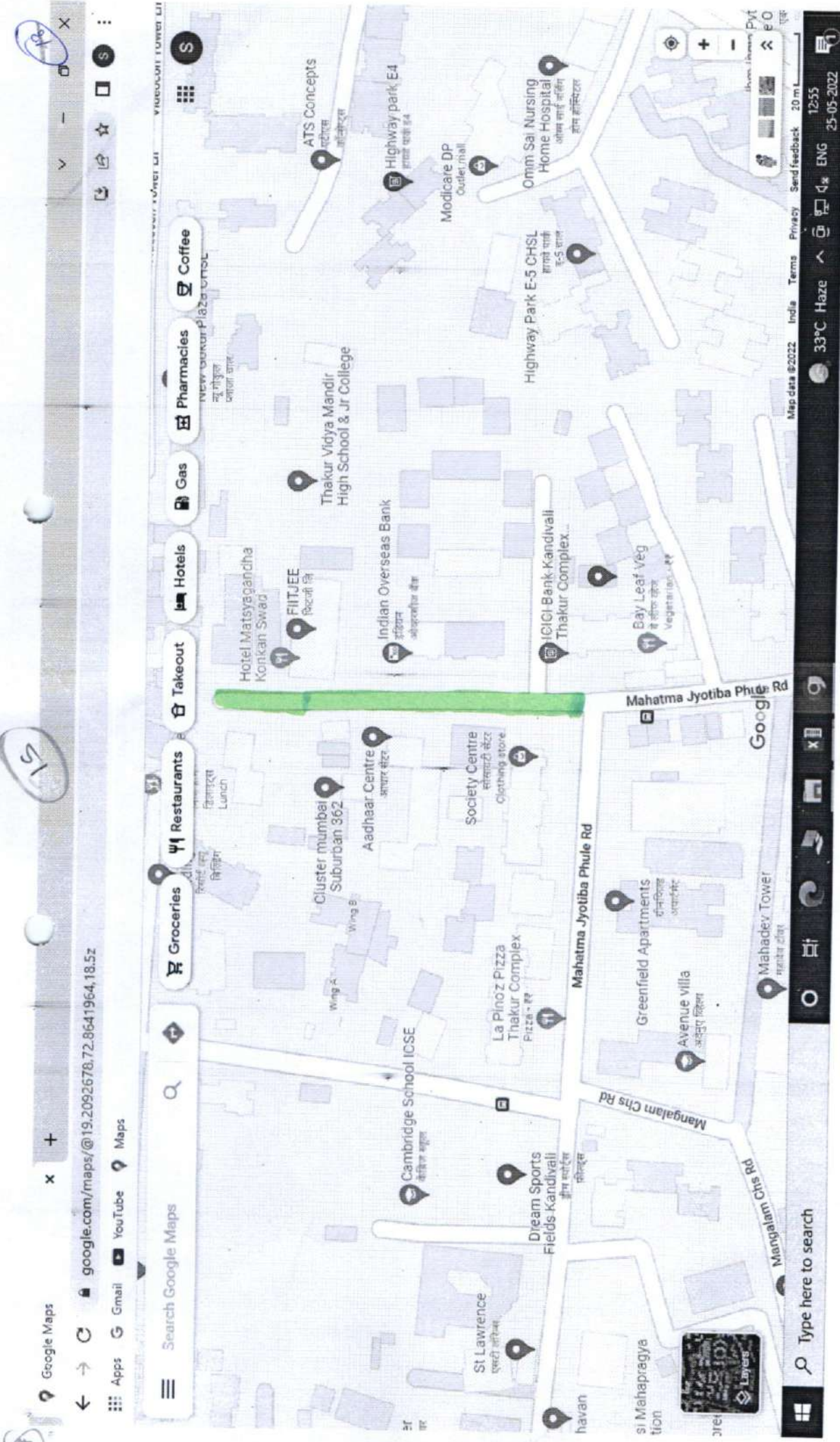
14

Google Maps

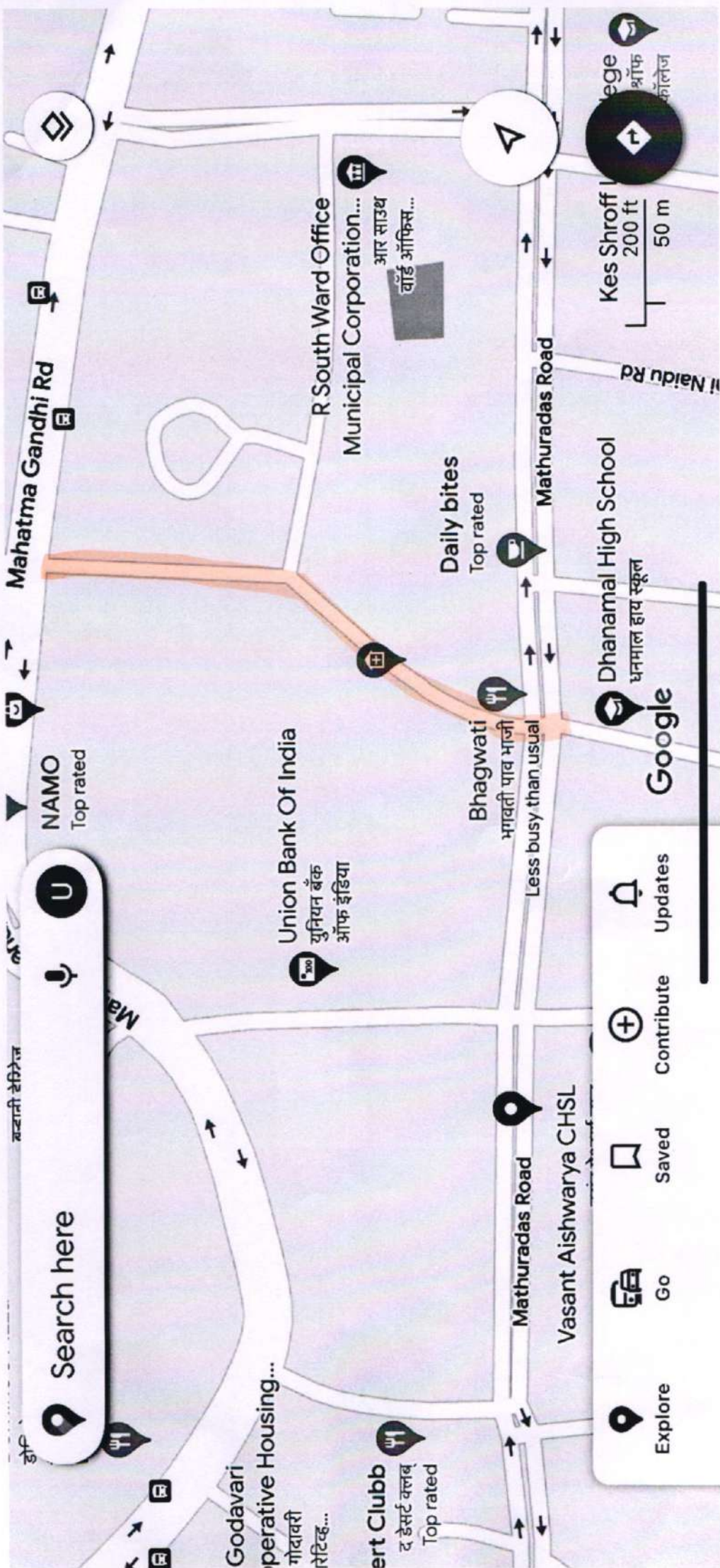


Akurli road, Kandivali (C)

Map data ©2022 50 m



107 Name of Road :- Saraf choudhary Road from ICICI Bank to Thakur Vidyamandir School, Thakur complex, Kandivali (East)

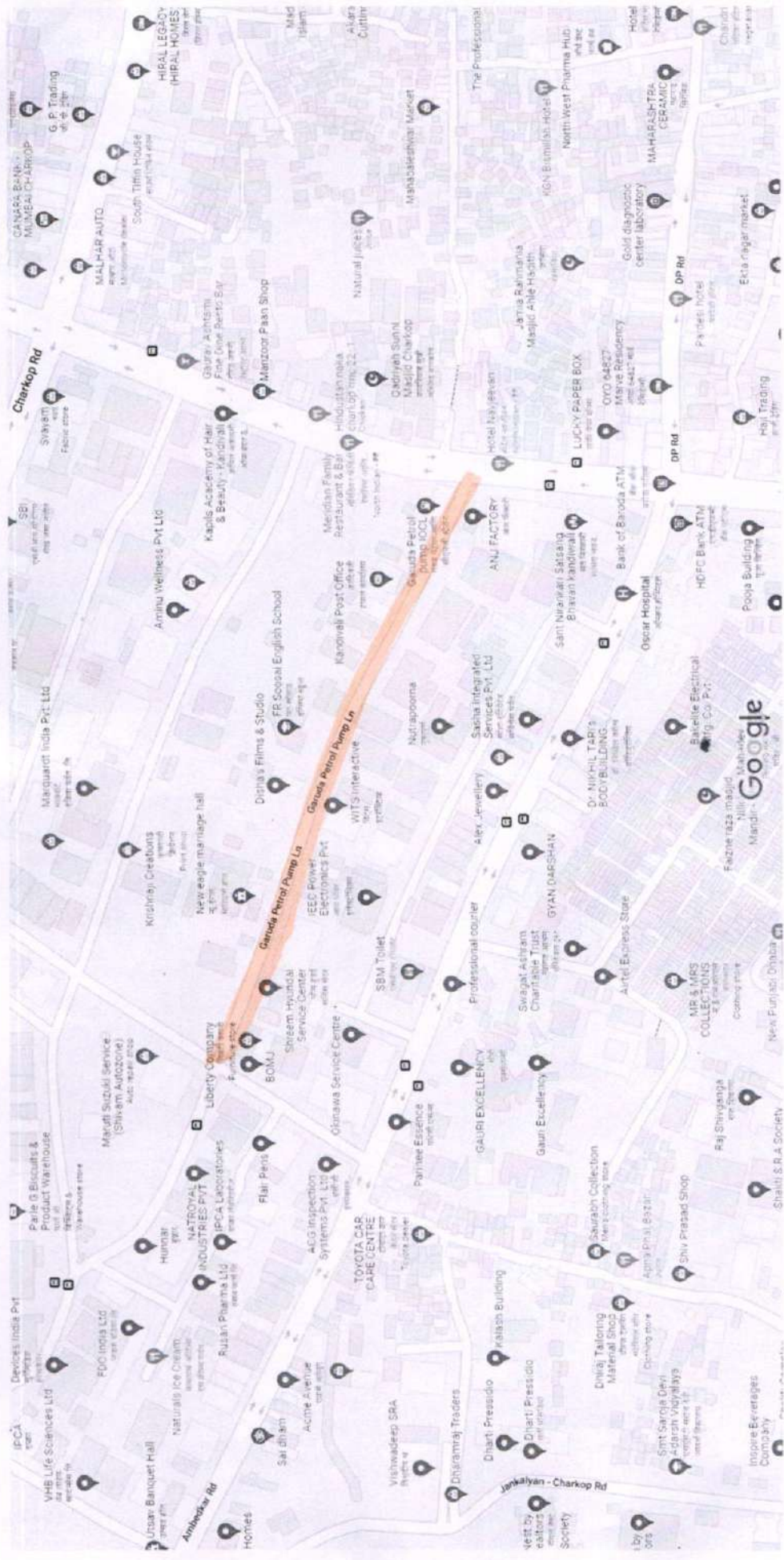


16

M.G. Cross Road No 3.

17

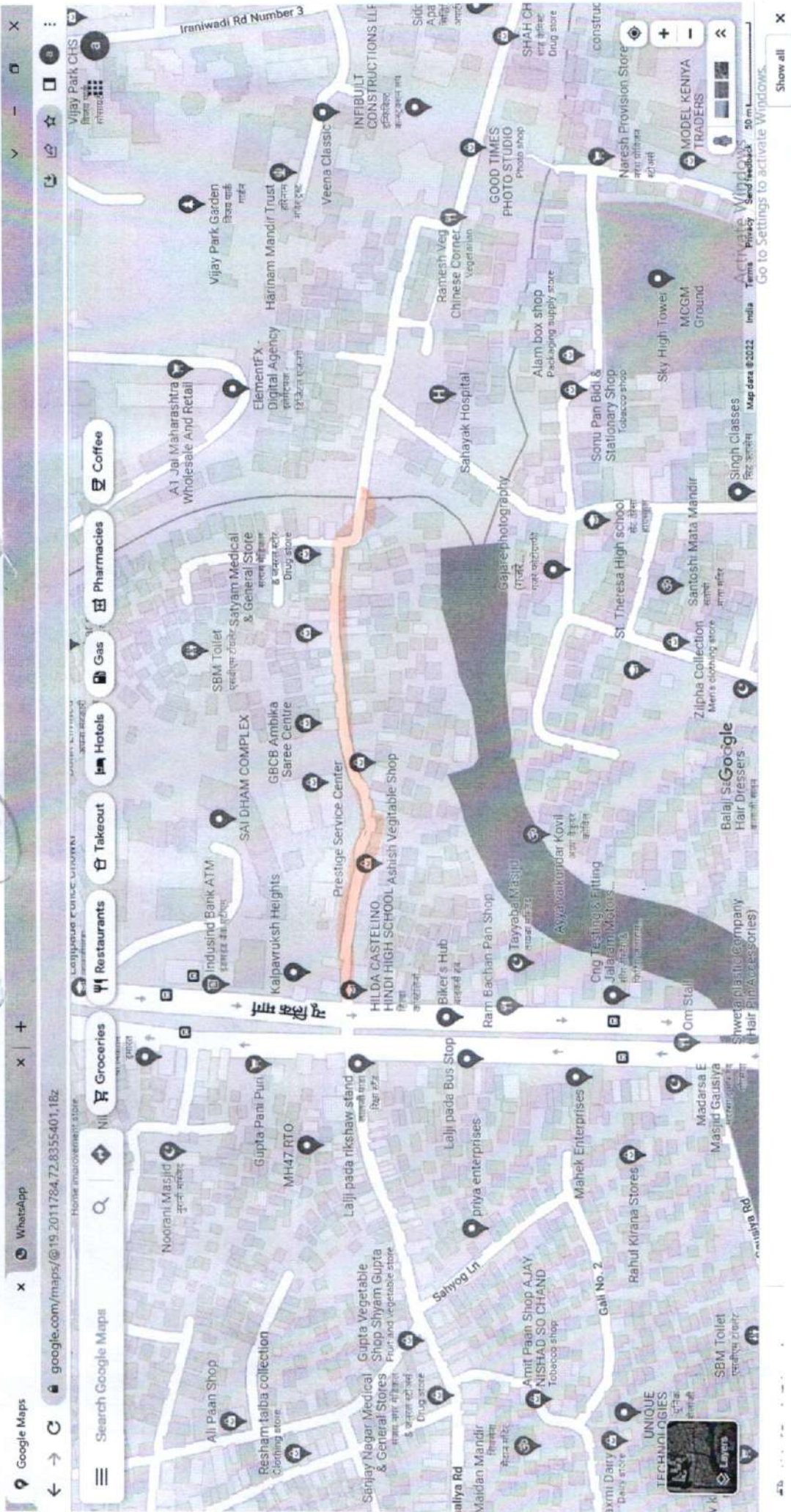
Google Maps



Map data ©2022 50 m

Industrial Estate Rd (Garuda Petrol Pump to Plot No.65)

18



Jawahar Ramsumer Yadav Road from New Link road to Chota Bridge,
Kandivali (W)

19

c-163

Google Maps x WhatsApp x Downloads x + x x

google.com/maps/@19.2139398,72.8532817,18.21z

Search Google Maps

Google Maps interface showing a street map of an area in India. A red line highlights a road segment labeled "S.V. Rd". The map includes various landmarks and points of interest such as "Polisar Railway Subway", "ICICI Bank Atm", "Sapphire Wines", "Hanuman Mandir", "Sunder Dham Building 1", "Christ Church (CNI), Polisar", "Rescue Foundation For Girls & Women", "Our Lady of Remydy Church", "Our Lady of Remydy High School", "Matthani Tea Stall", "Mayfair Greens", "Hathway Internet service provider", "Charan Puri Bhaji", "H.J. Nalekar Estate", "SHREE JARI MARI MATA MANDIR", "Bharat Ratna Rajiv Gandhi Udyan", "Estonia Co-Operative Housing Society Ltd", "Lotus Prestige", "Jai Punit Nagar CHS", "Pathdarshak Medical Store", "Bus Depot Best", "Sat Digital Photo Studio", "Polisar Super Market", "Eino Payments Bank", "Web Photography", "Nilesht General Store", "Axis Bank", "Sapphire Wines Wine store", "Hanuman Mandir", "Hathway Internet service provider", "Charan Puri Bhaji", "H.J. Nalekar Estate", "SHREE JARI MARI MATA MANDIR", "Bharat Ratna Rajiv Gandhi Udyan", "Estonia Co-Operative Housing Society Ltd", "Lotus Prestige", "Jai Punit Nagar CHS", "Pathdarshak Medical Store", "Bus Depot Best", "Sat Digital Photo Studio", "Polisar Super Market", "Eino Payments Bank", "Web Photography", "Nilesht General Store", "Axis Bank".

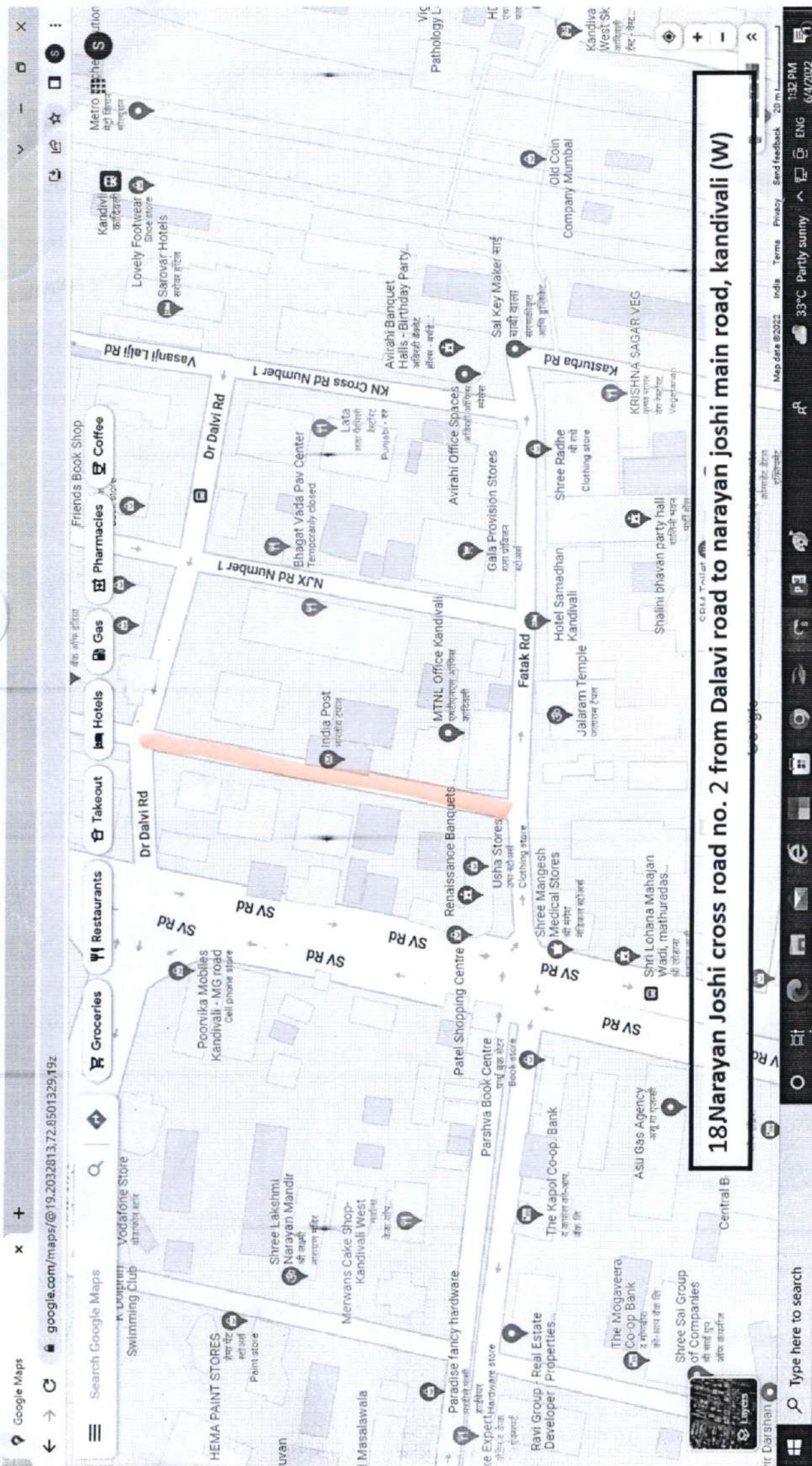
Map data ©2022 India Terms Privacy Send feedback 30 m

1:07 PM 6/4/2022 33°C Party sunny ENG

Type here to search

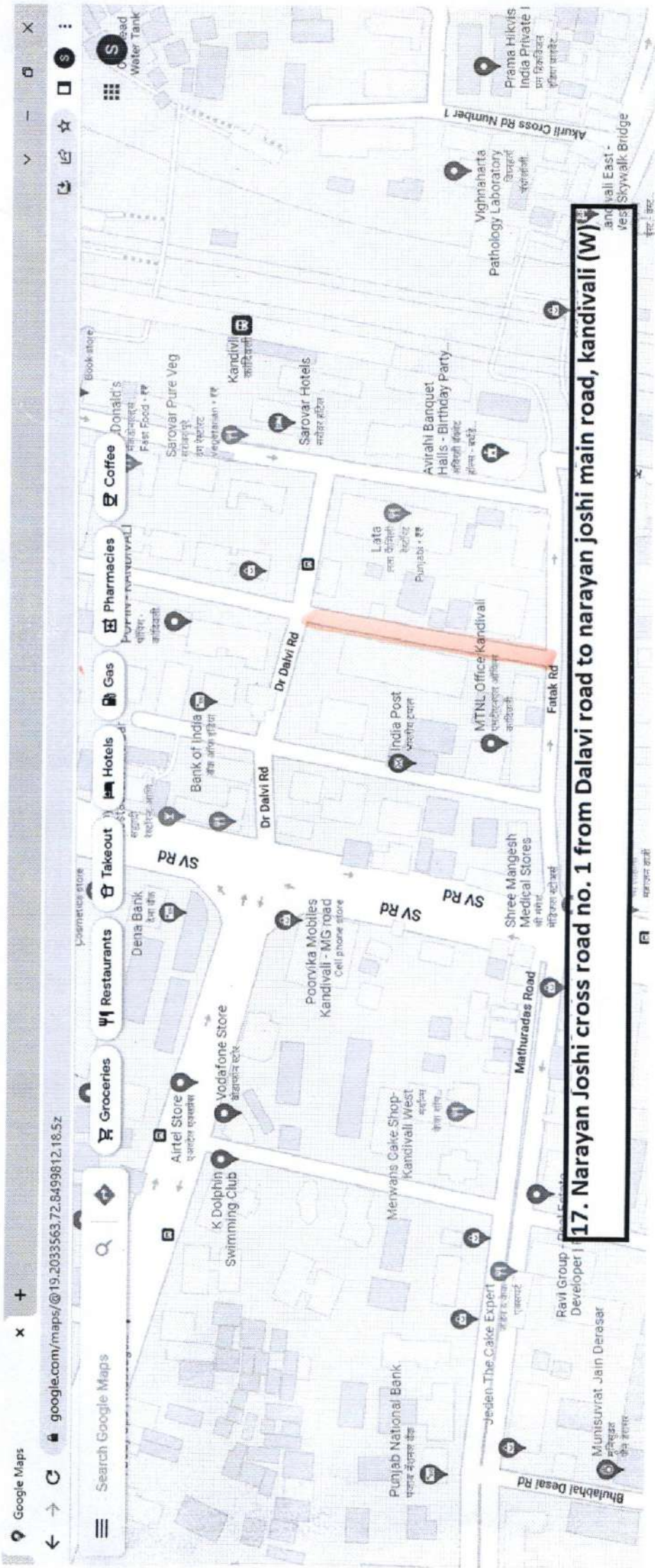
2, Gaondevi Road, S.V. Road to Subway, Kandivali (West)

90



18.Narayan Joshi cross road no. 2 from Dalavi road to narayan joshi main road, kandivali (w)

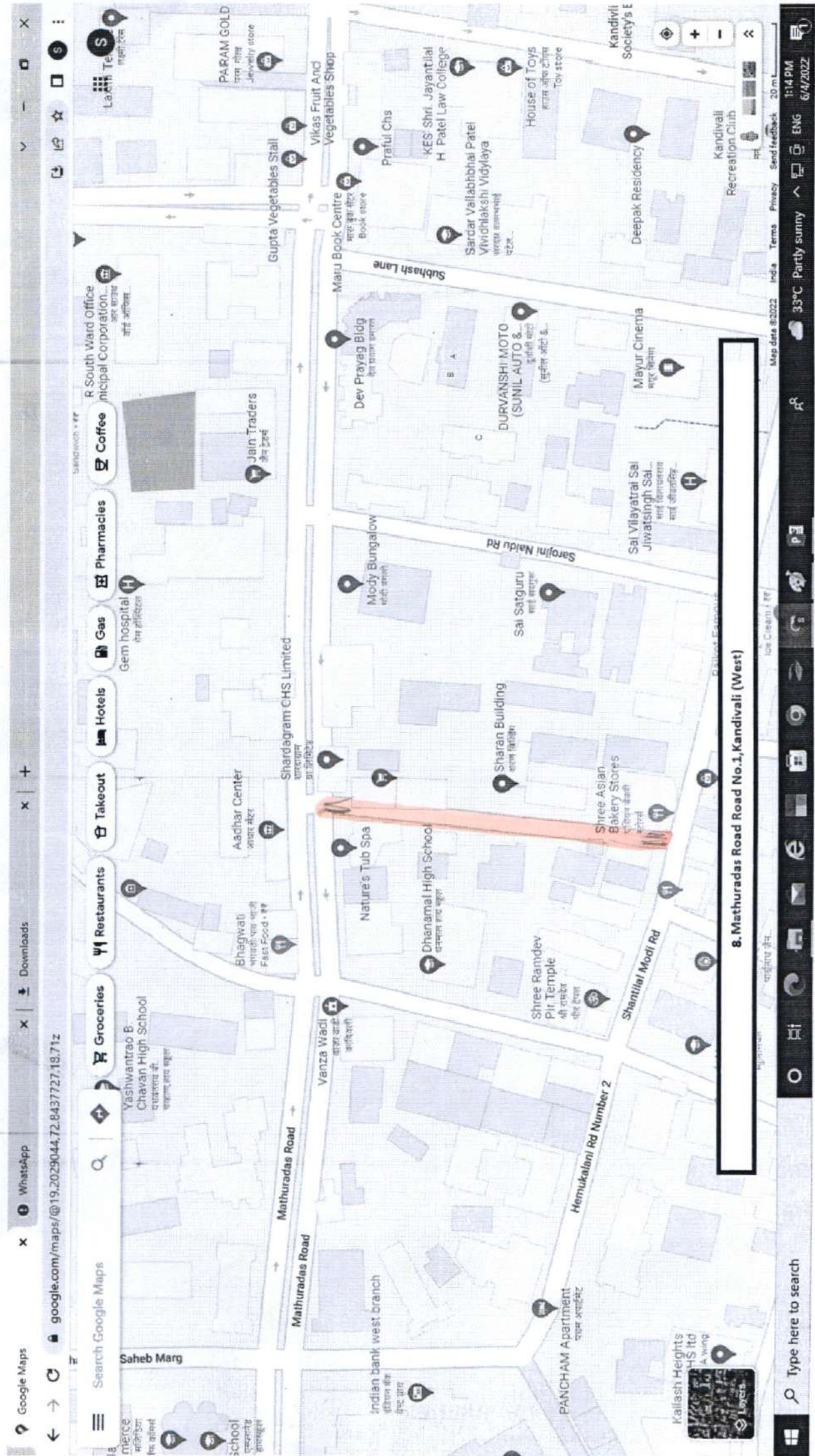
21



17. Narayan Joshi cross road no. 1 from Dalavi road to narayan joshi main road, kandivali (W)

~~17~~

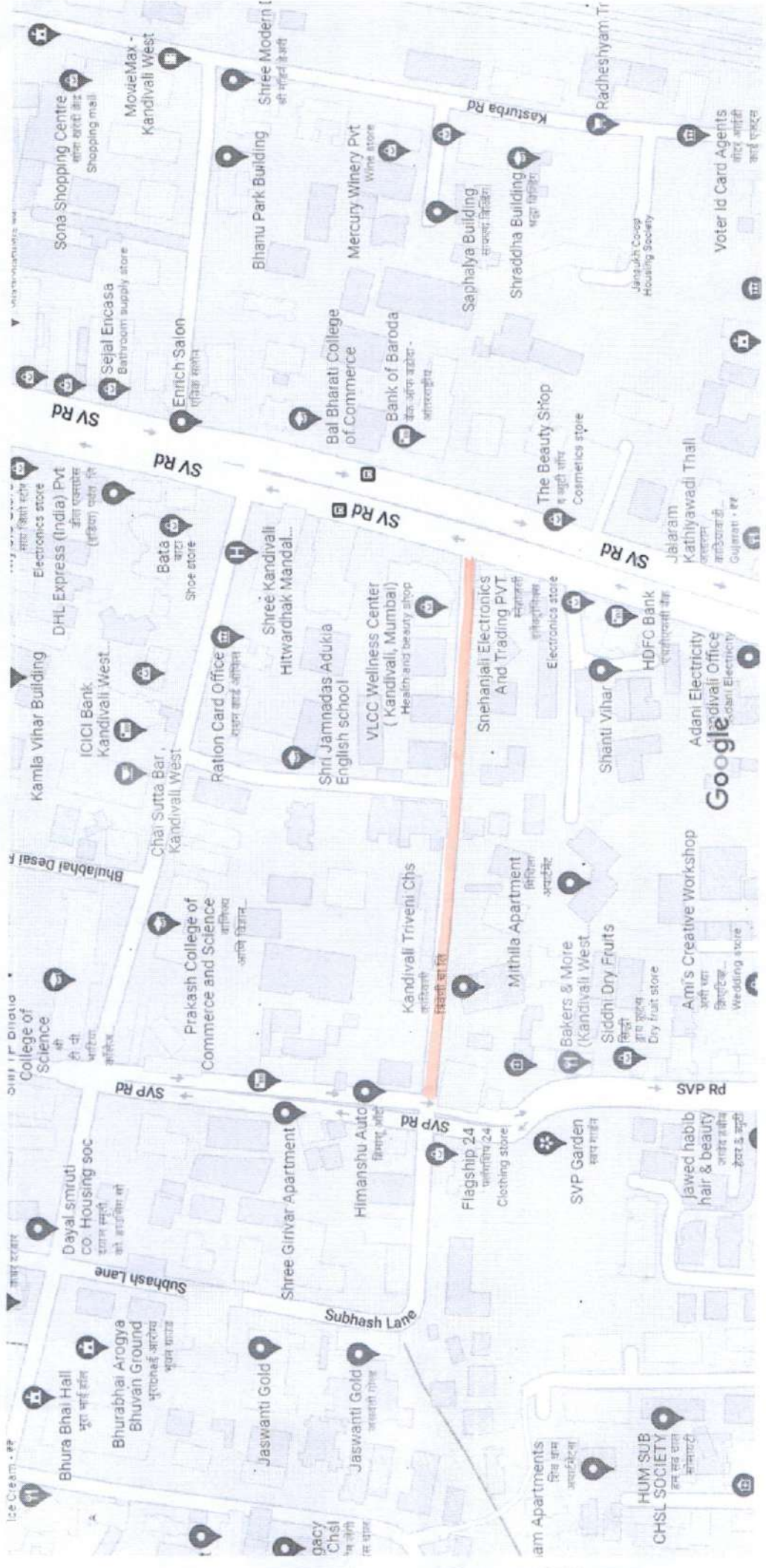
92



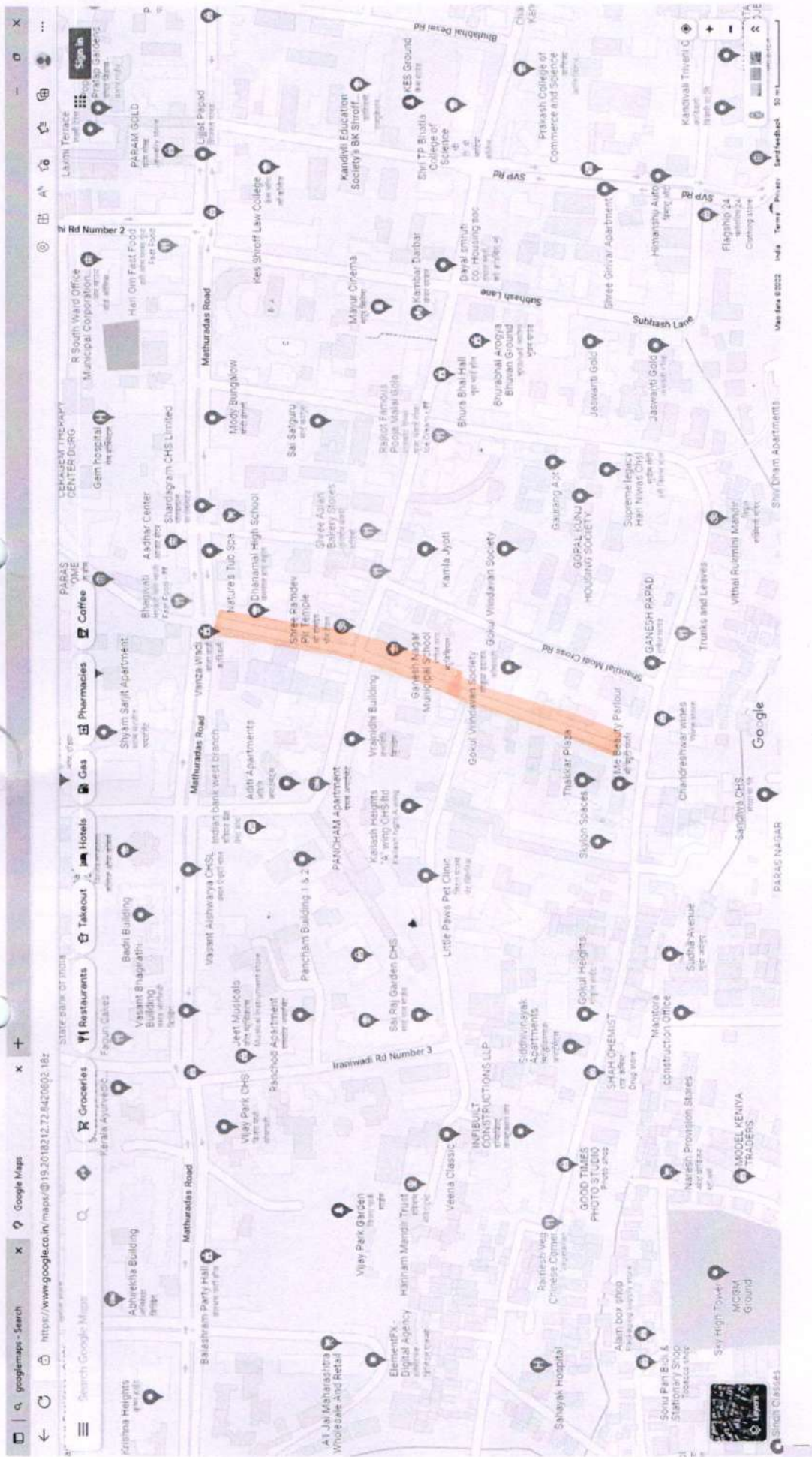
8. Mathuradas Road No.1, Kandivali (West)

c-169

93

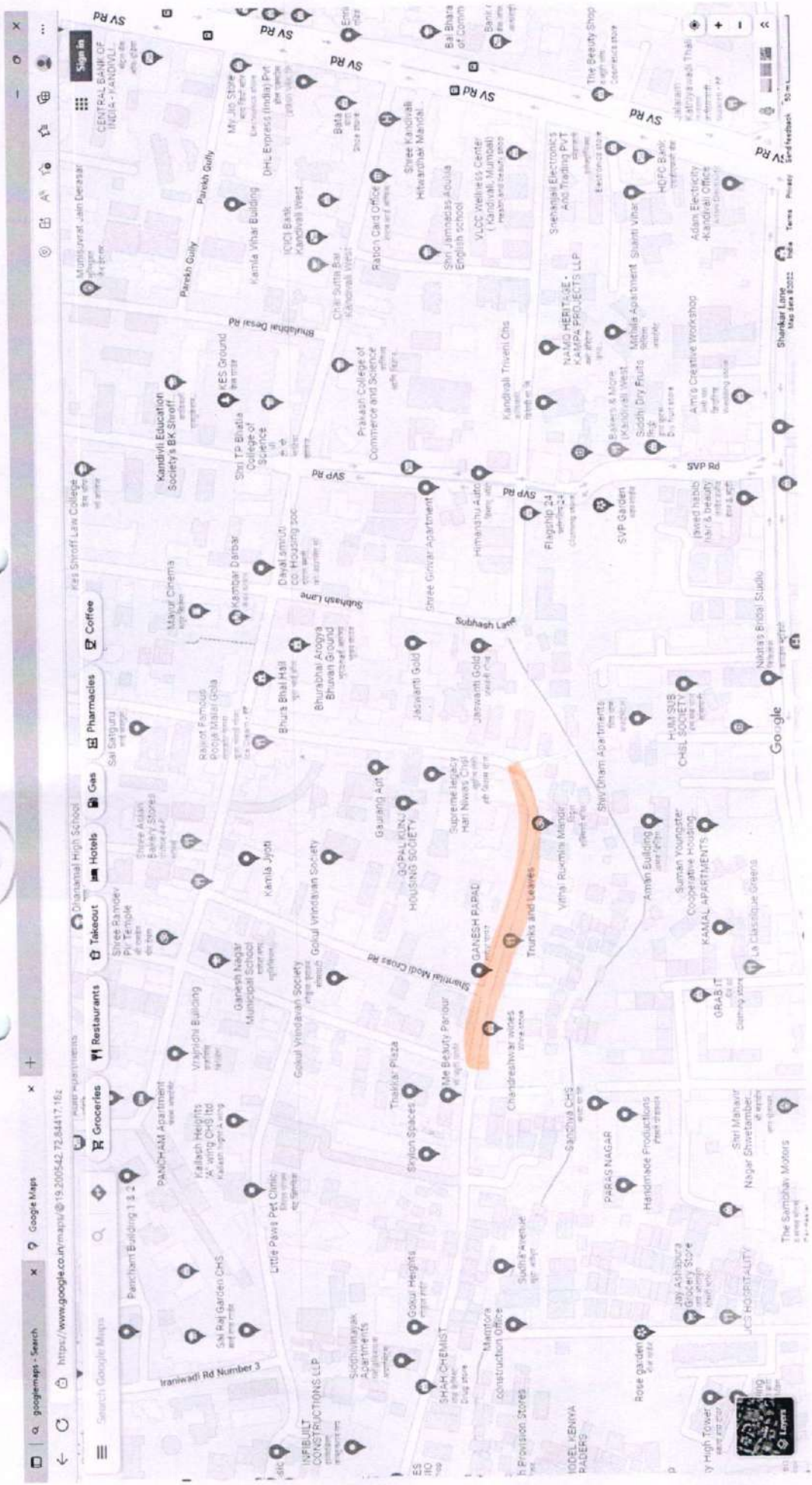


Ram Gully, 201, Kandivali(W)



Hemukulani main Road, Kandivali (W)
From Dhanamal School to Dead End

25



Pravin Rami Marg, Kandivali (W)
From Vithal Mandir to Hemukulani Main Road

Bank Of India ATM

बँक ऑफ इंडिया एटीएम

Janaseva Sahakari

Bank- Charl

जनसेवा सह

बँक- चारकोप

27°



Dena Bank

देना बँक

Chark

Less bu

RSC Rd Number 19

RSC Road No. 23

Mangal Mu

an

RSC Rd Number 19

RSC Rd Number 20

RSC Rc

Arya Samaj

आर्य समाज हॉल


RSC ROAD NO 19



200 ft

50 m

Google



Google Maps

(27) & (28)



Map data ©2022 50 m

RSC-054 RSC-14, Charkop, Kandivali(w)

29

Google Maps

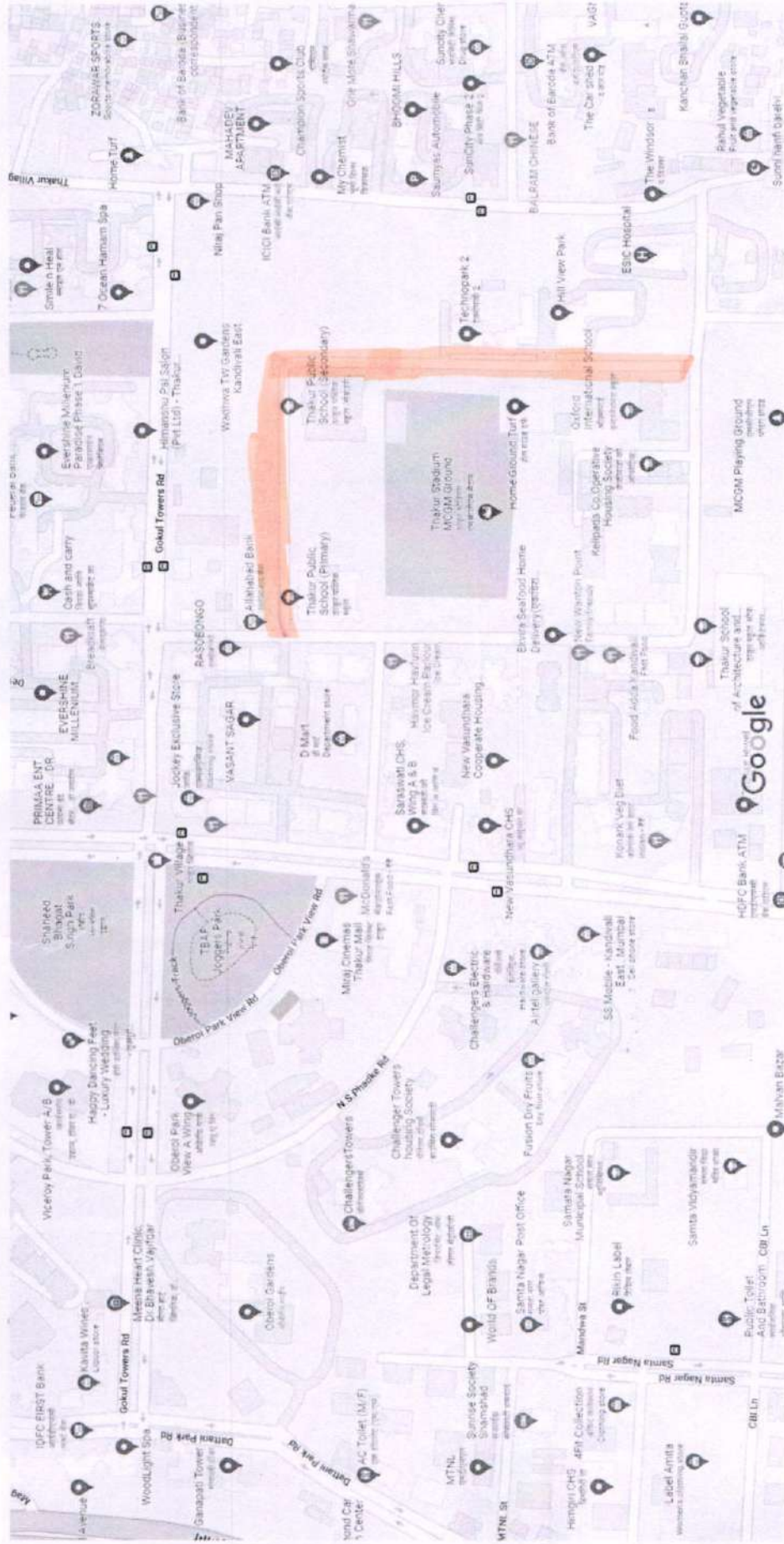


Map data ©2022 50 m

Lokhandwala Complex Rd, Kandivli (E)

30

Google Maps



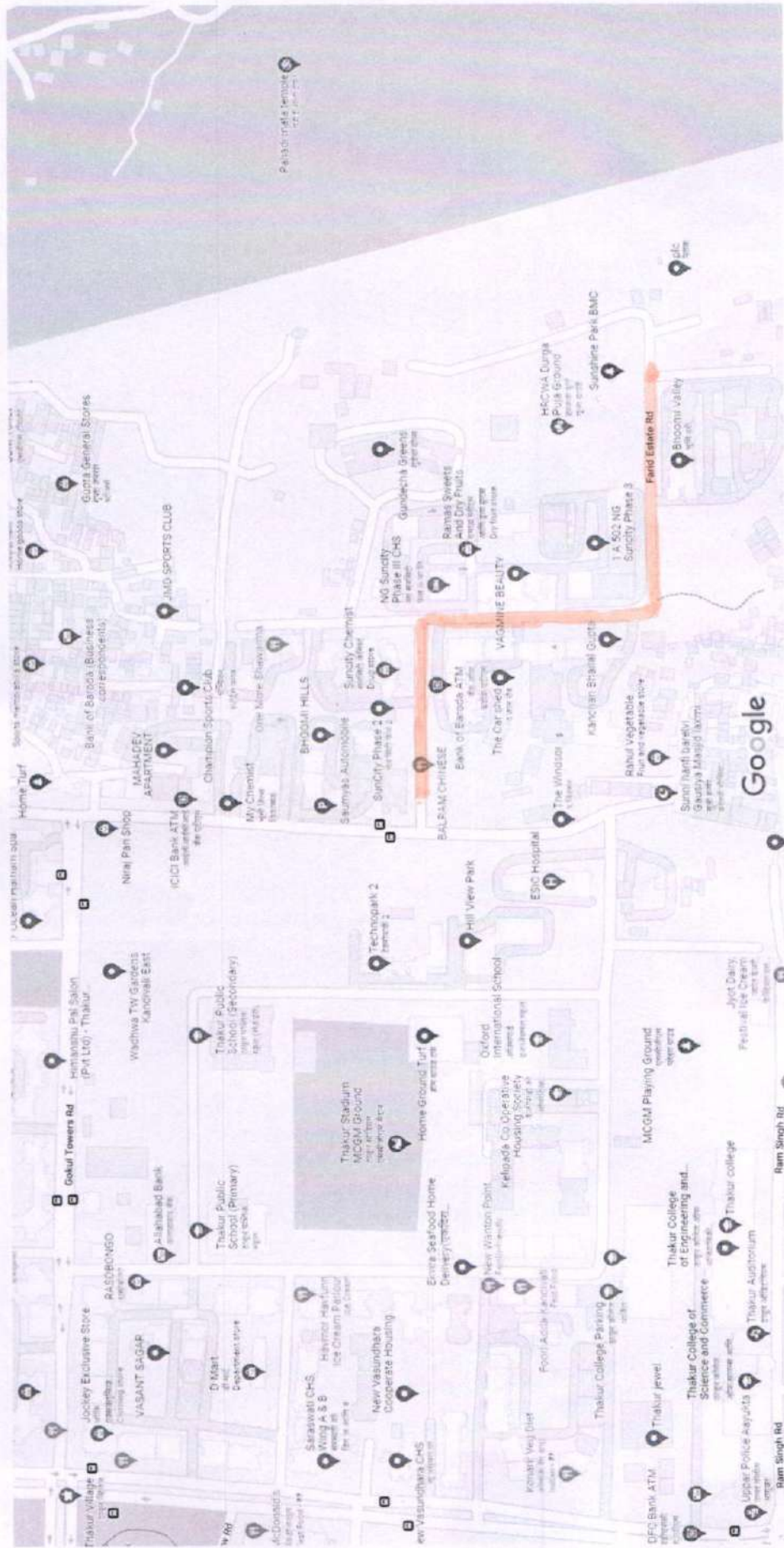
Thakur stadium road, Kandivali (E)

Map data ©2022 Google

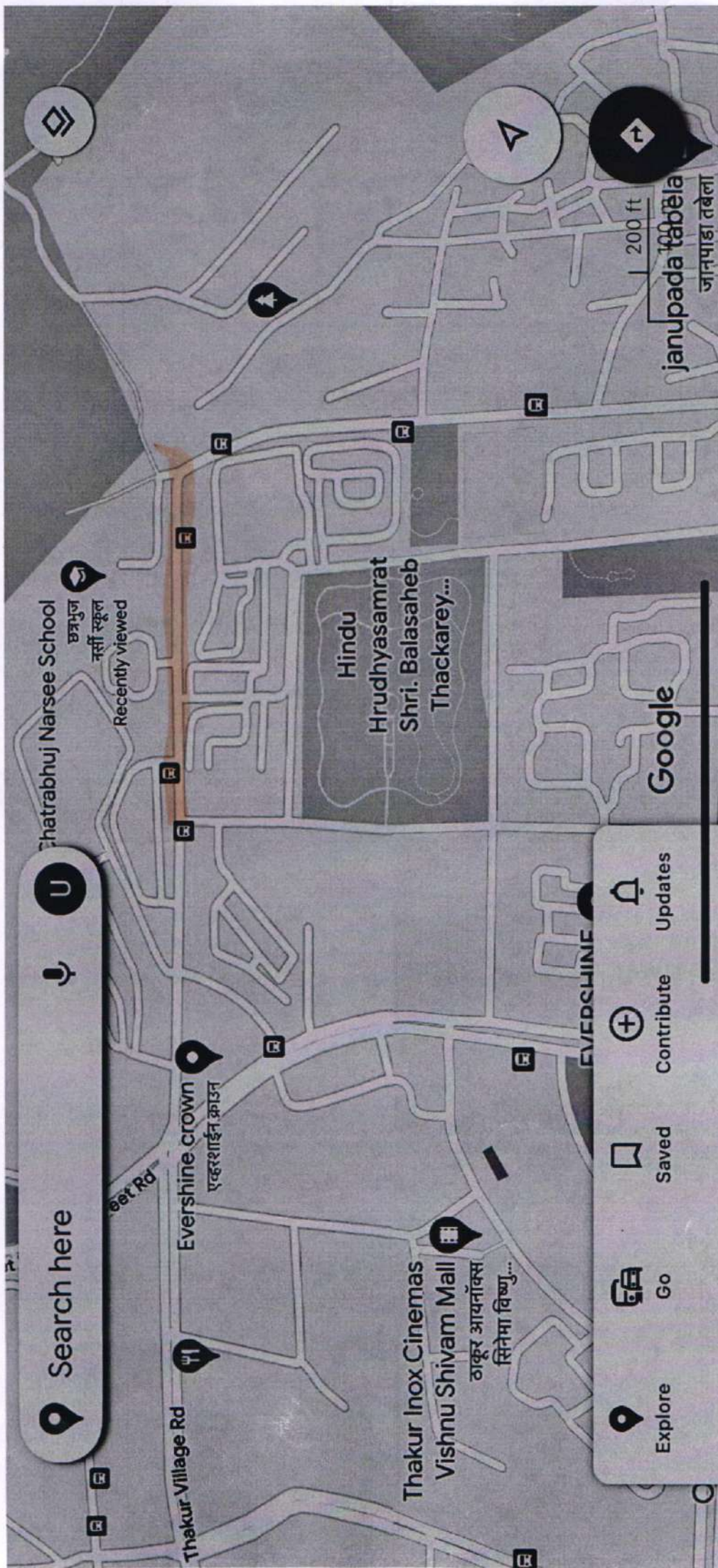
50 m

Measure distance
 Total distance: 79.67 m (261.39 ft)

31



Farid Estate road, Kardivali (S)



Evershine Crown building to Chhatrabhuj school.
Kendiwadi (CE)

33



Samata Nagar Rd No.3 samata Ngr to MTNL

34



Sameta Nagar Rd No 1, Dattani Rd to Bus Depot

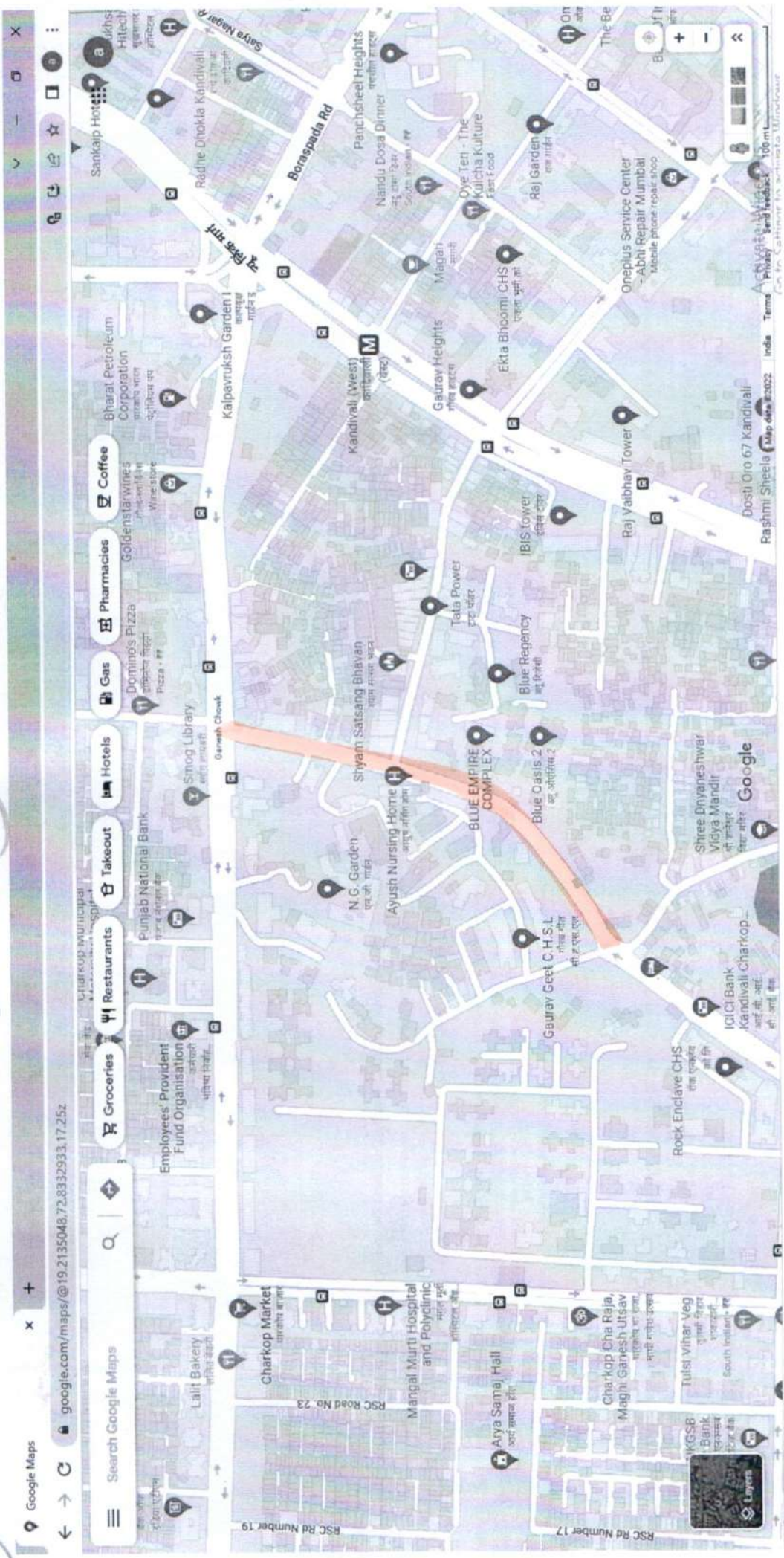
c-191

35



samanta Agr school Rd , samta Ngx Bus Depot to Bldg. No.2

36



Gaurav Garden Road , Kandivali (West).

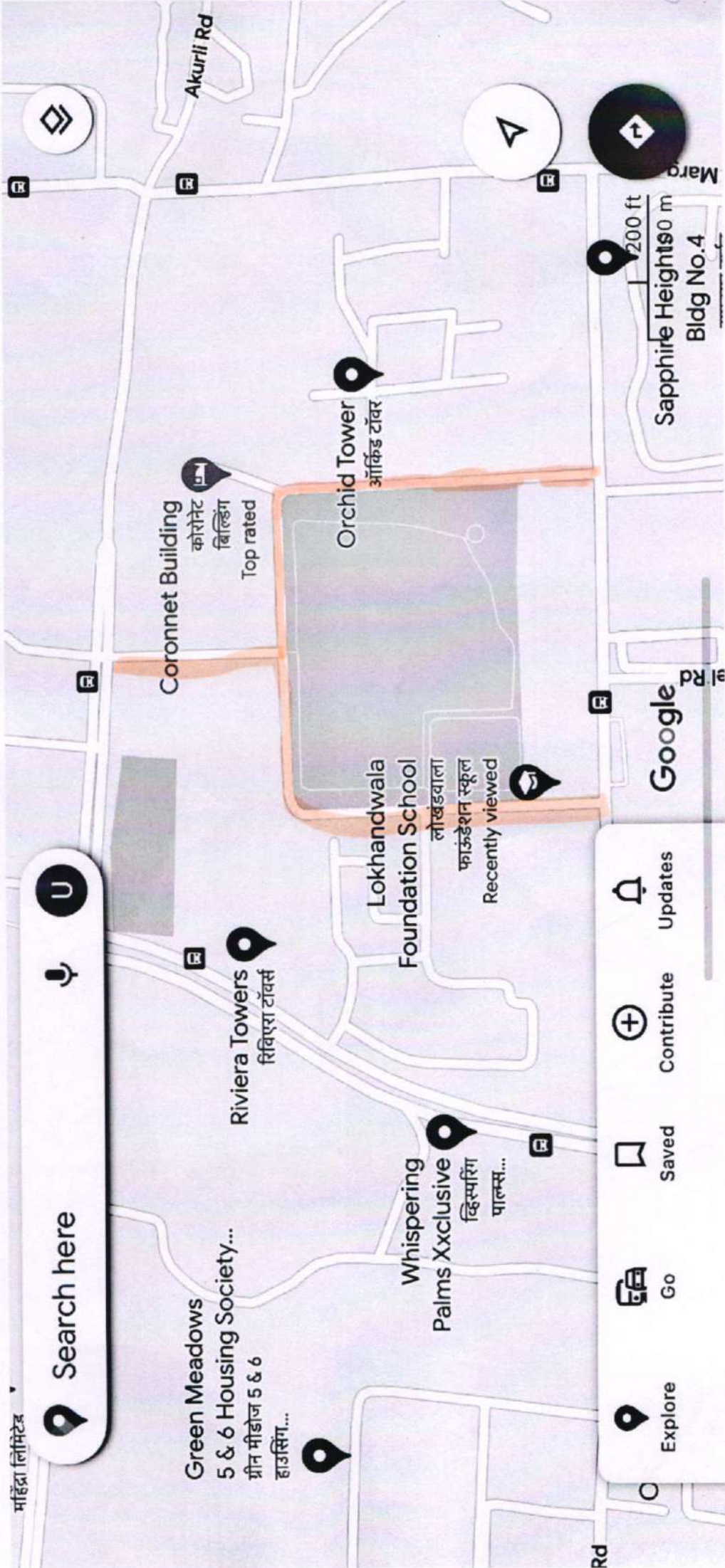
37

Google Maps



Map data ©2022 50 m

Industrial Estate Road (M.G. Rd Mr. Gurukrupa Hotel) to B.A. Road,
Kandivadi(w)



Anita Nagar Road.

38

Google Maps Pioneer Public School पायोनिर पब्लिक स्कूल

39

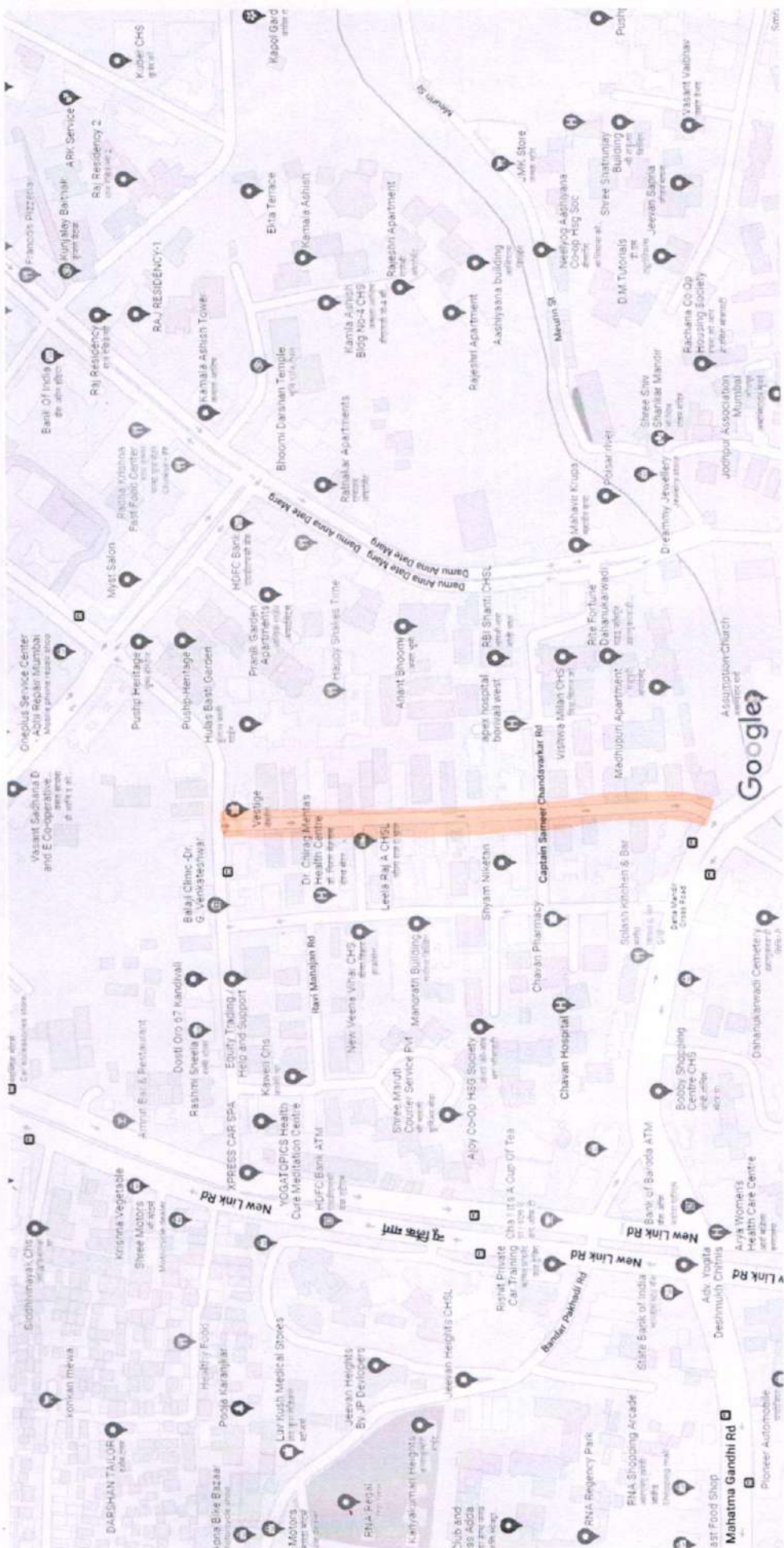


Map data ©2022 50 m

Akurli cross rd No.3, Kandiveli (E)

Google Maps

40



Map data ©2022 50 m

Gokhale Road, Kandiveli (w)

17



Datta Mandir Road, Kandivali (W)
From Mahavir Nagar Main Road to M.G. Road

42



Map data ©2022 20 m

Industrial Road, Kandiveli (w)
old link rd to Ajanta pharma

Google Maps

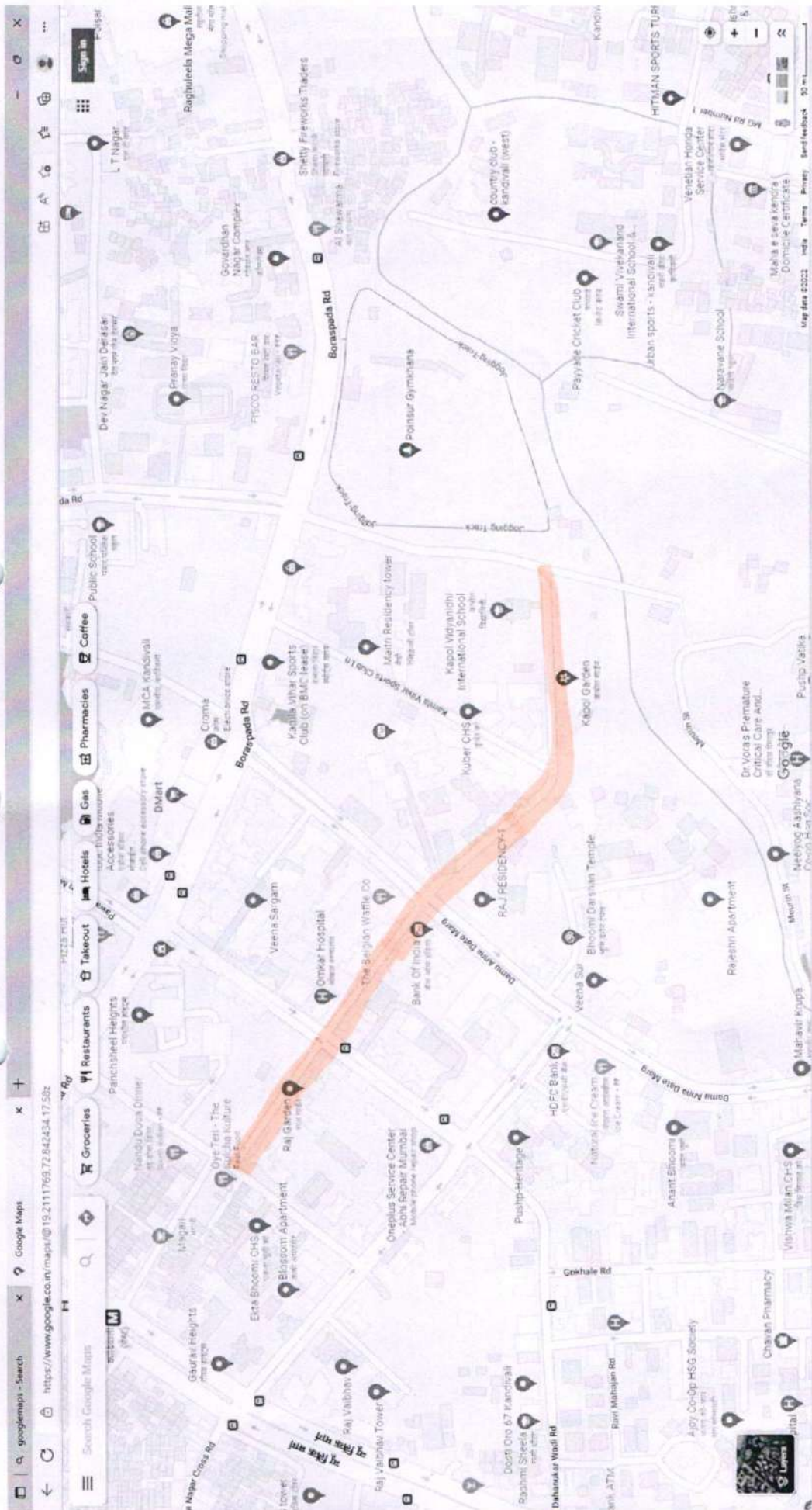


Map data ©2022 50 m

Industrial Estate Rd (RDP-2 to RDP-2)

Kandivali (w)

44



Arvind Malkhan road, Kandivali (W) From Pancholiya School Road to Kapol School

Google Maps



Map data ©2022 50 m

Prithviraj Chauhan Road, Kandivali (W)

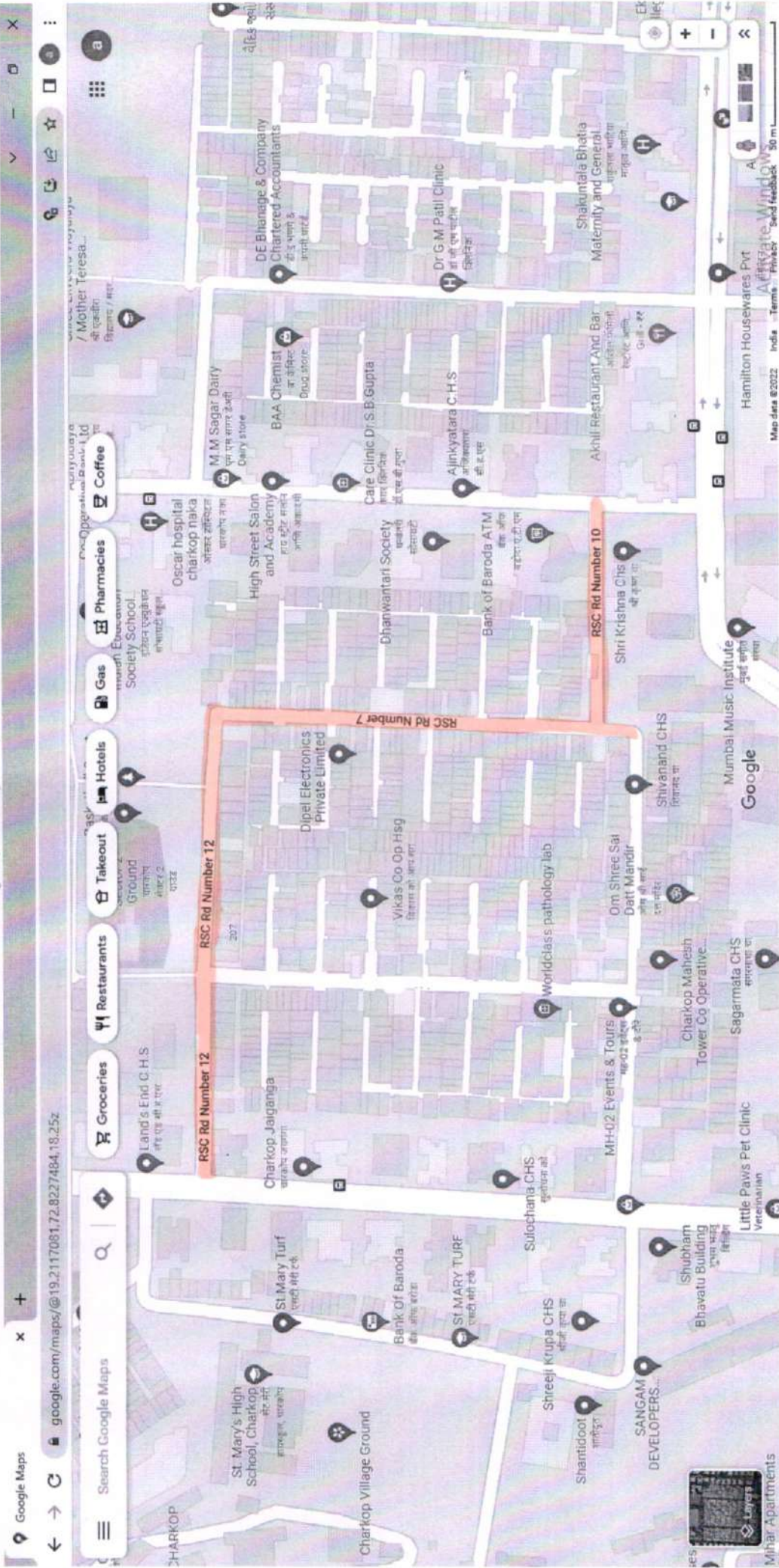
Jankalyan Wagon etc.

45

45

46,47 & 48

46,47 & 48



RSC Road No 10, RSC 7 and RSC 12, Kandivali (West)

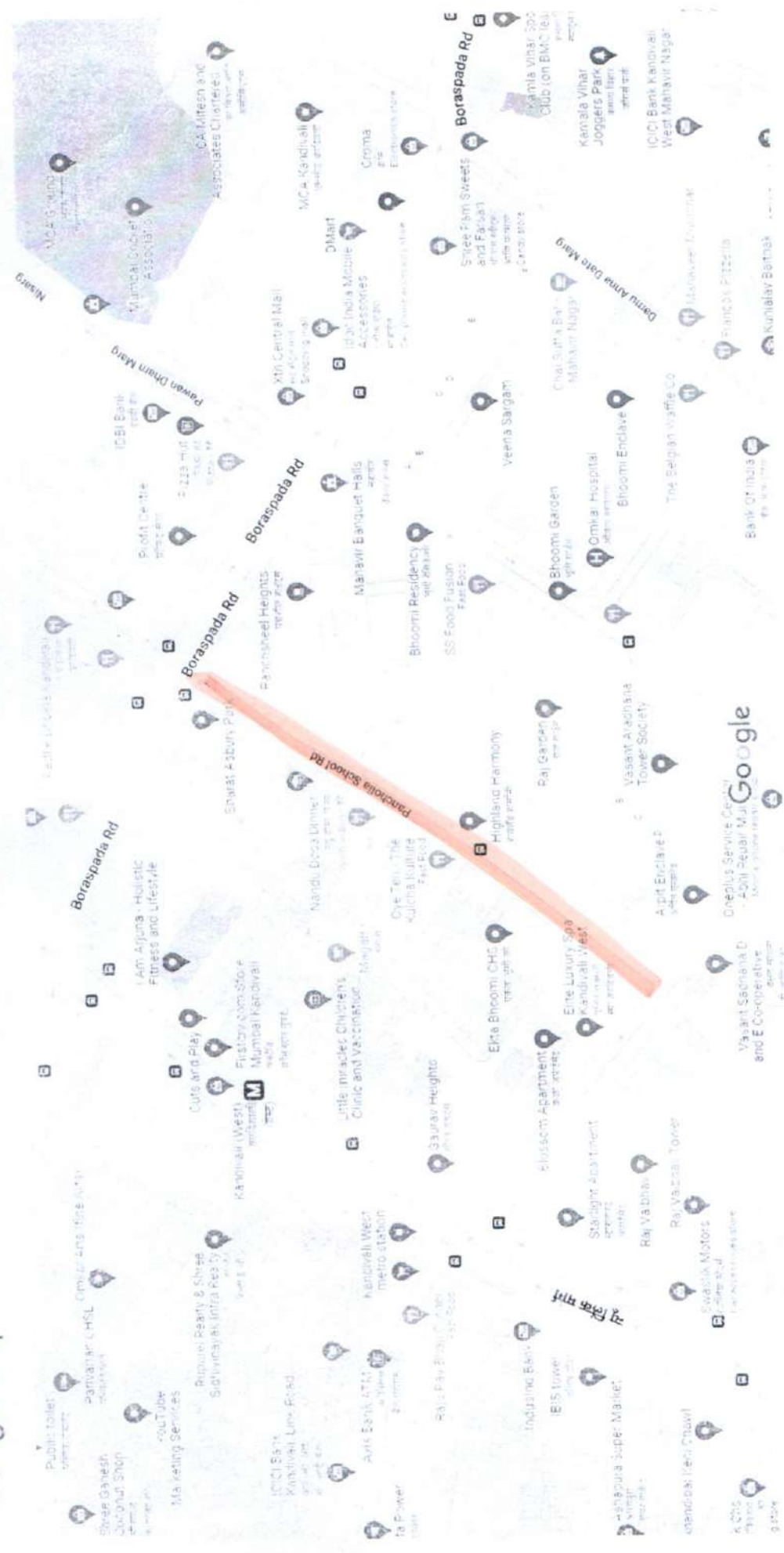


7/22/22, 11:35 AM

Google Maps

49

Google Maps



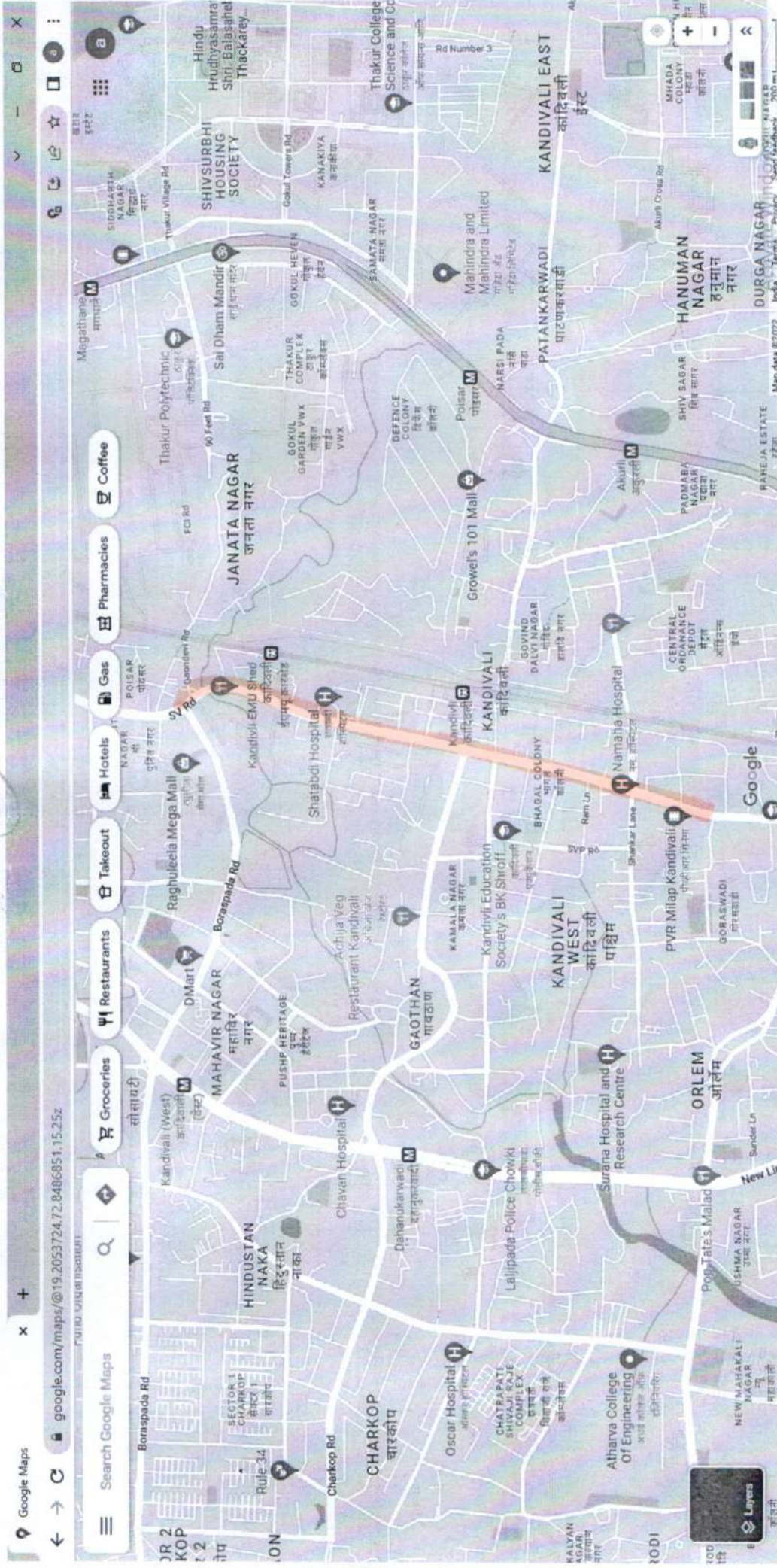
Map data ©2022 50 m

Pandholiya school Road, Kandivadi (West)

C-217 1/1



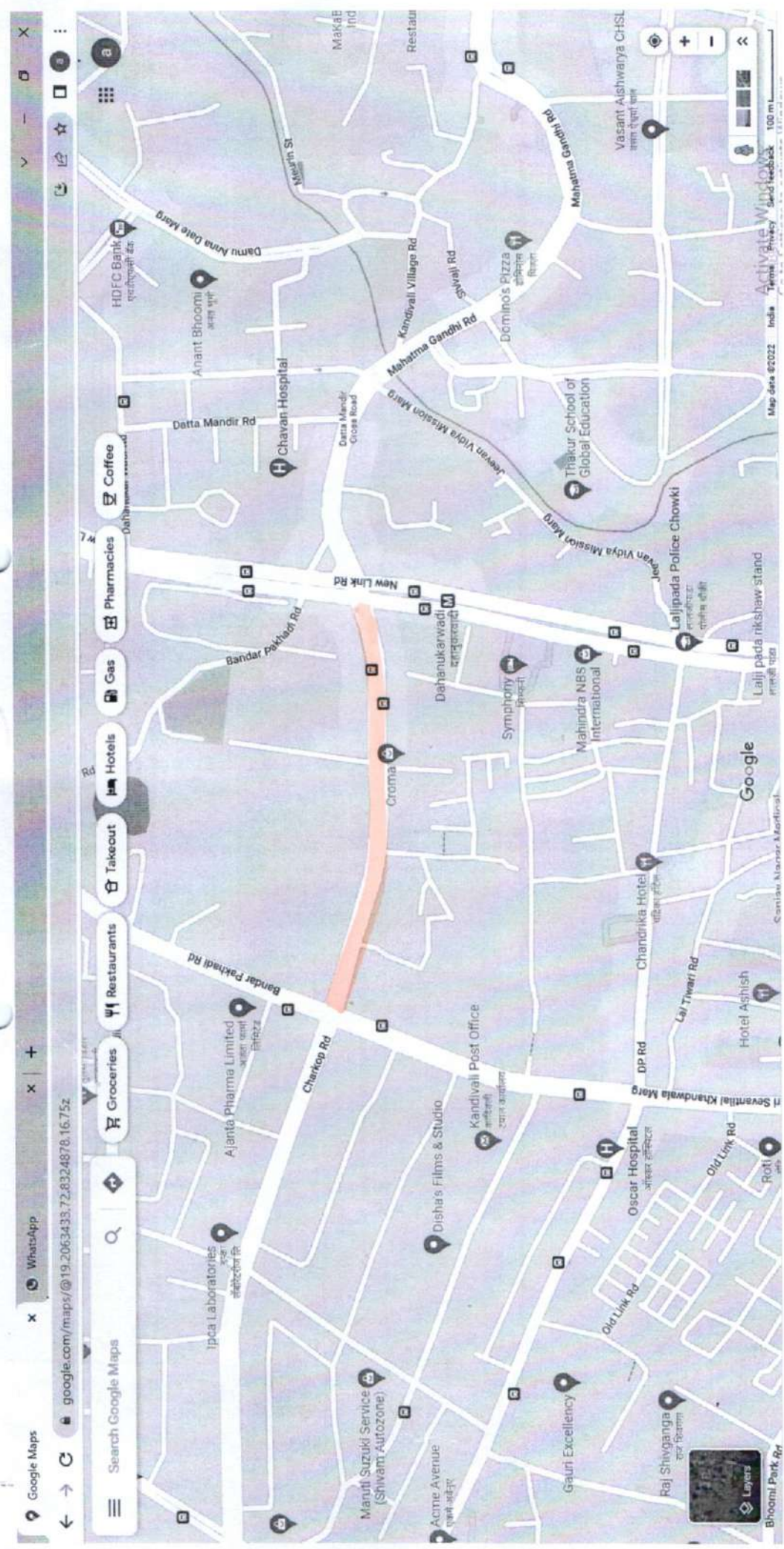
50



Side strip of S.V Road from Borsapada Road to Gorswadi Road

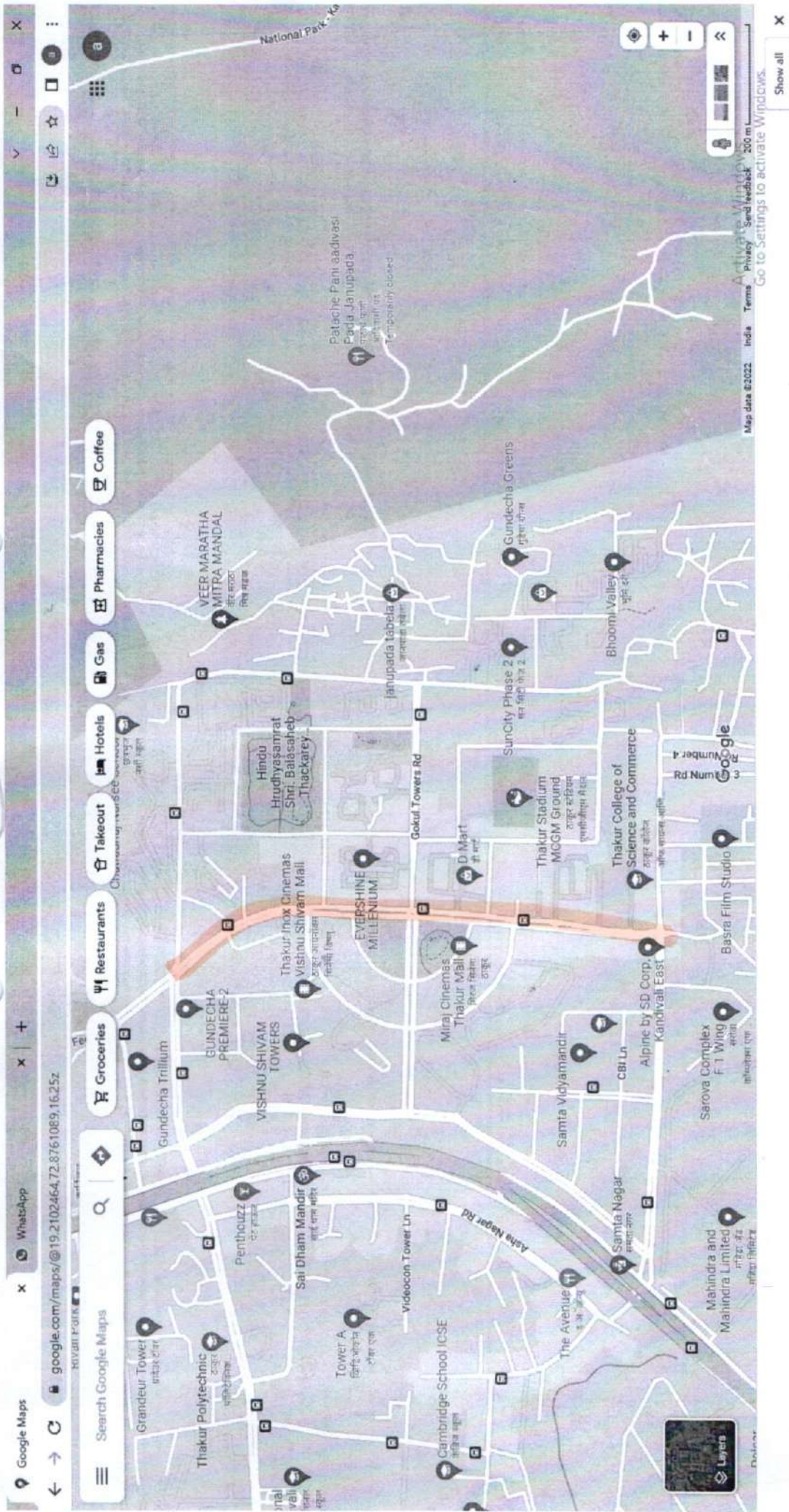


51



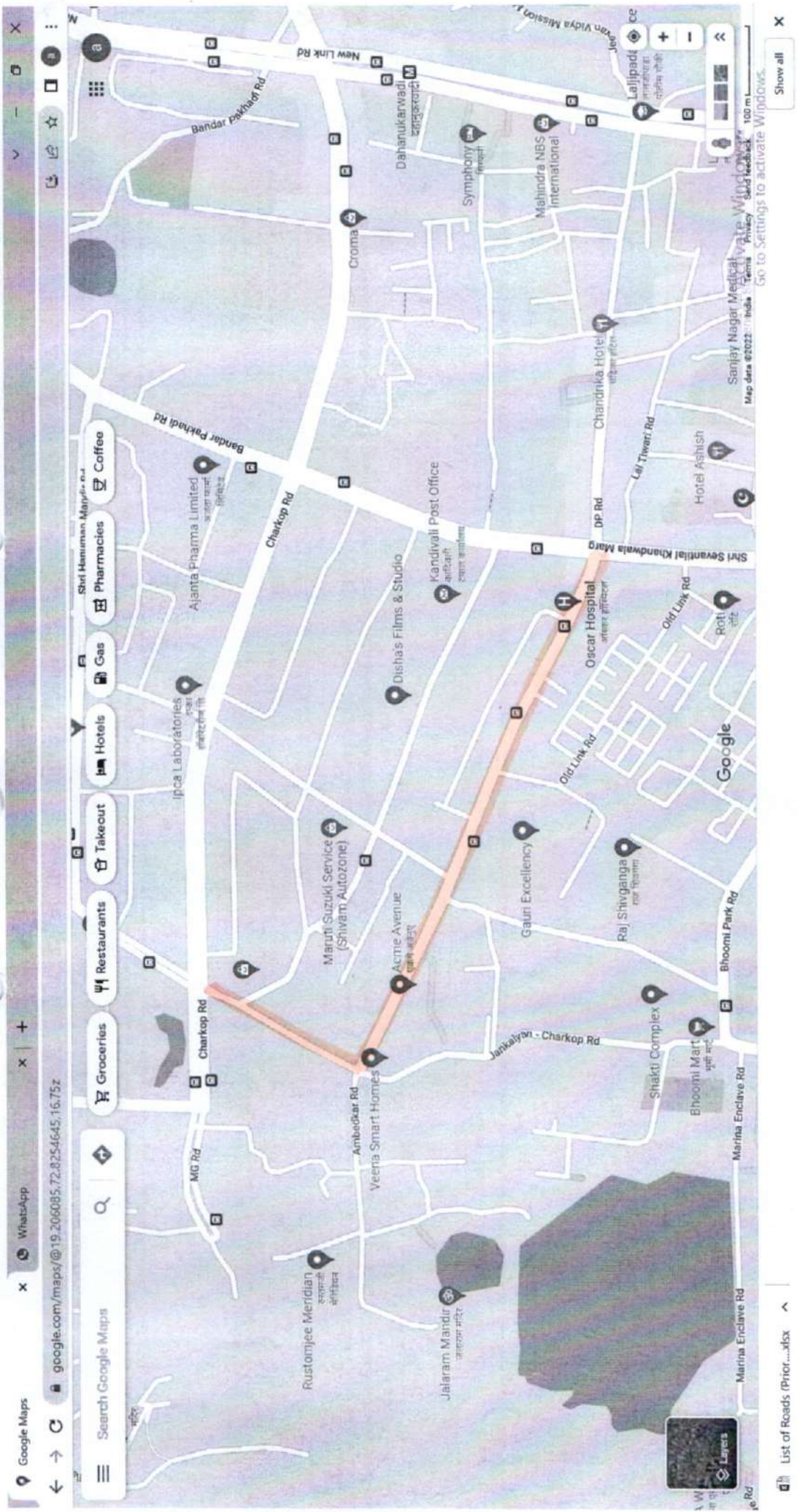
Sidestrip of M.G. Road from Link road to Hindustan naka, kandivali (W)

53



**Side strip of 120 feet road, Thakur Village, Kandivali (E)
From ACP Circle to Raheja Circle**

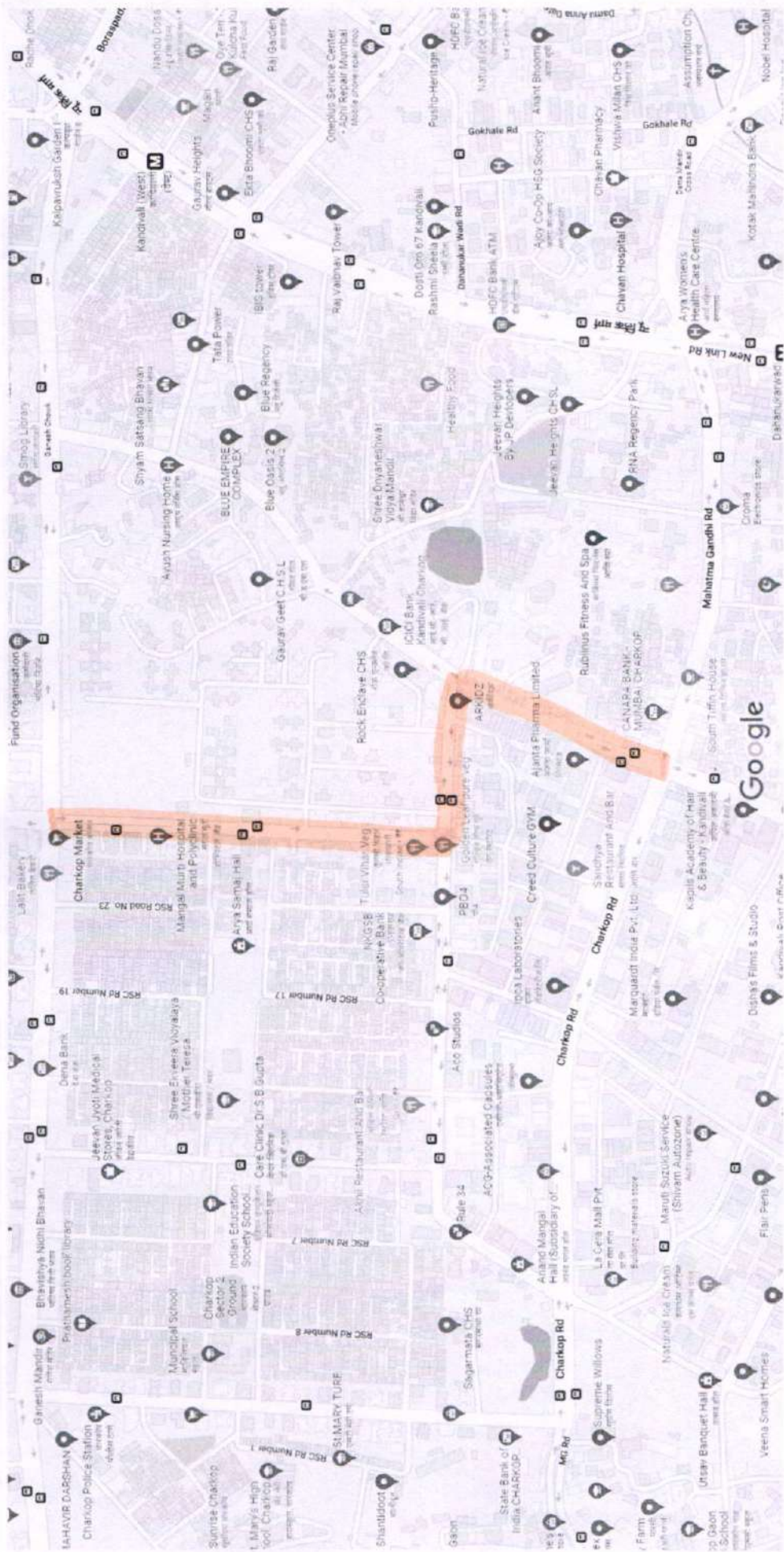
54



Sides Strips of Babrekar Nagar Road (Kamraj Marg) Kandivali(W)
From New Link Road to Kumbharkala Nalla

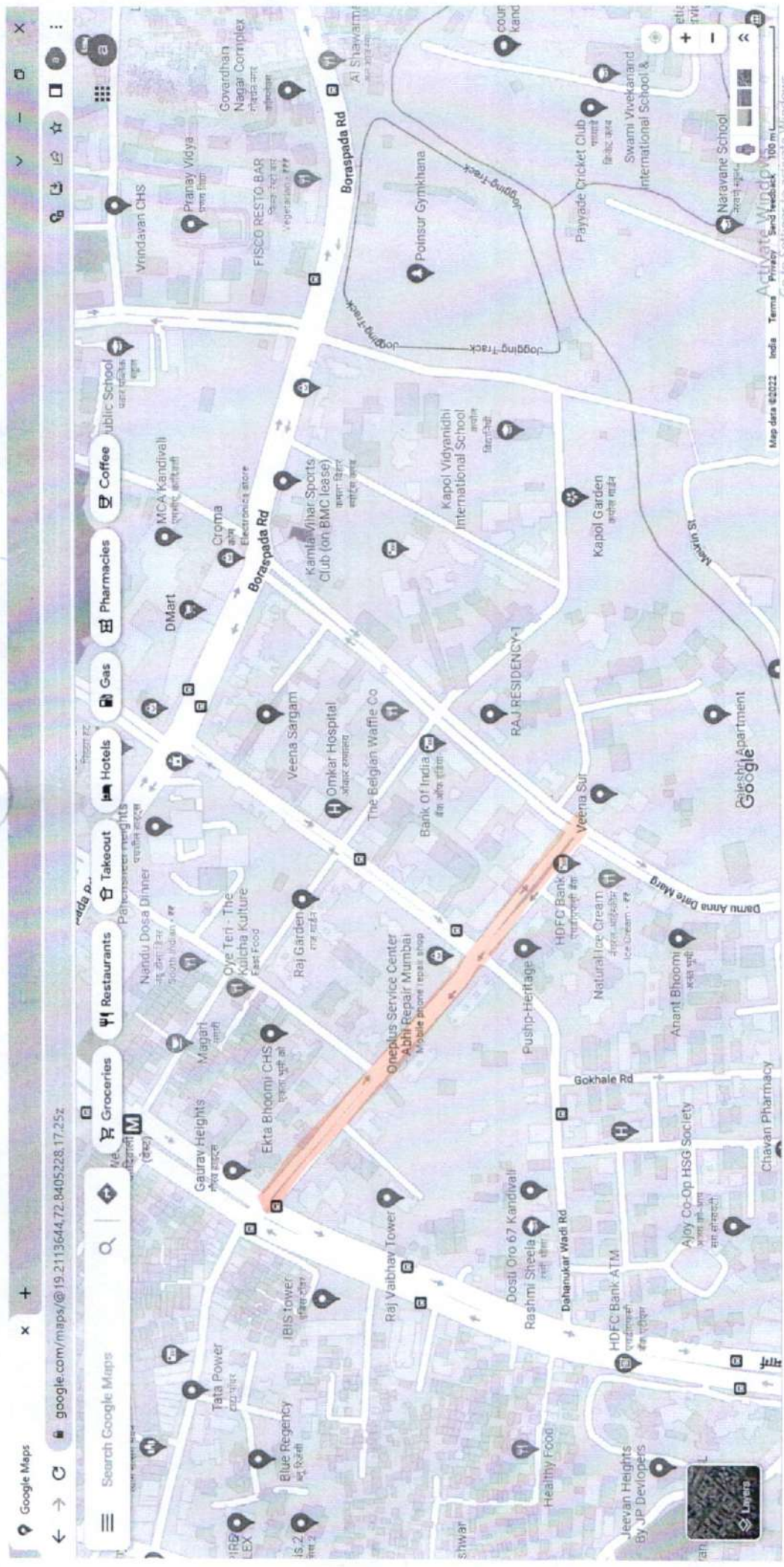
55

Google Maps

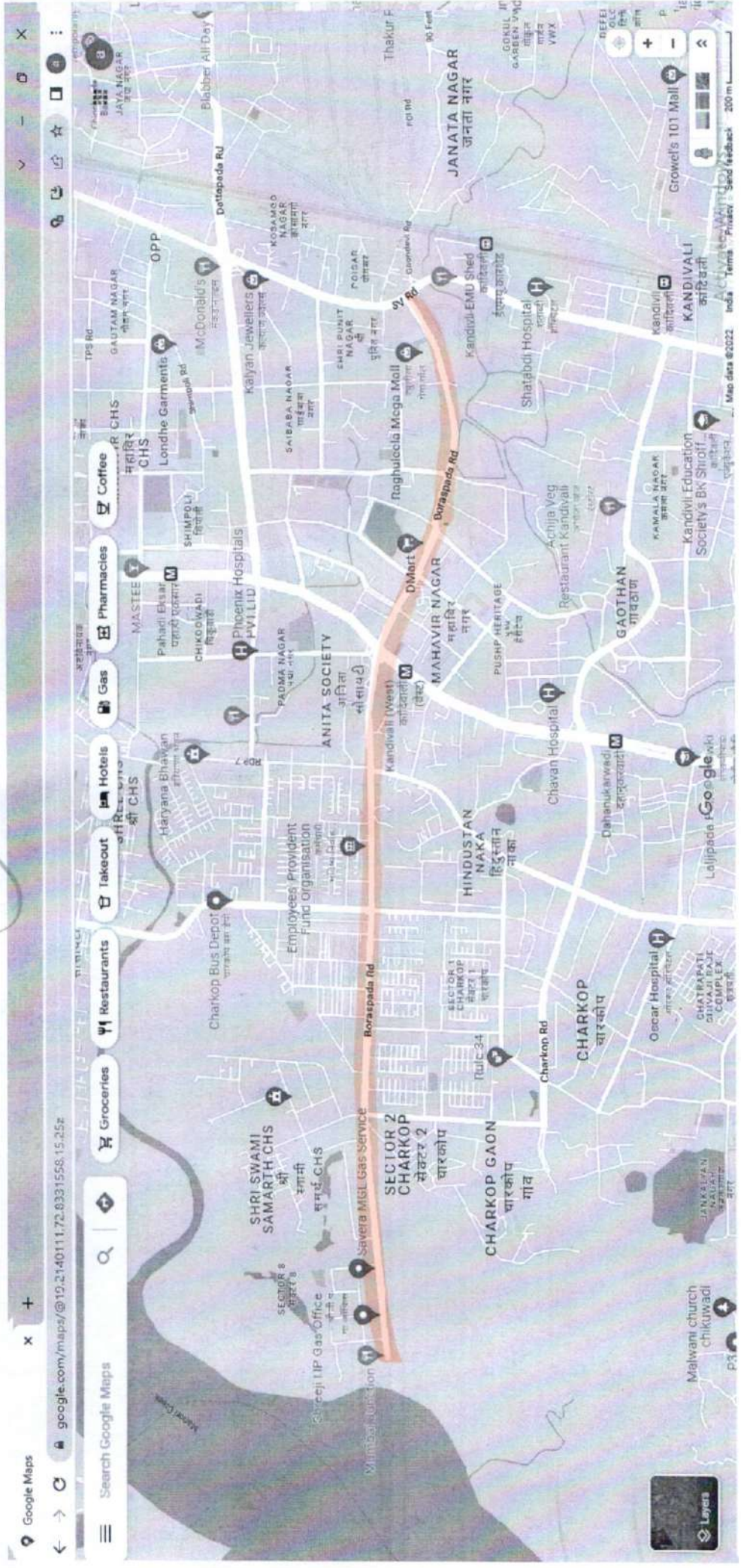


side strip of Dr. Babasaheb Ambedkar Road, Kandivadi (E)

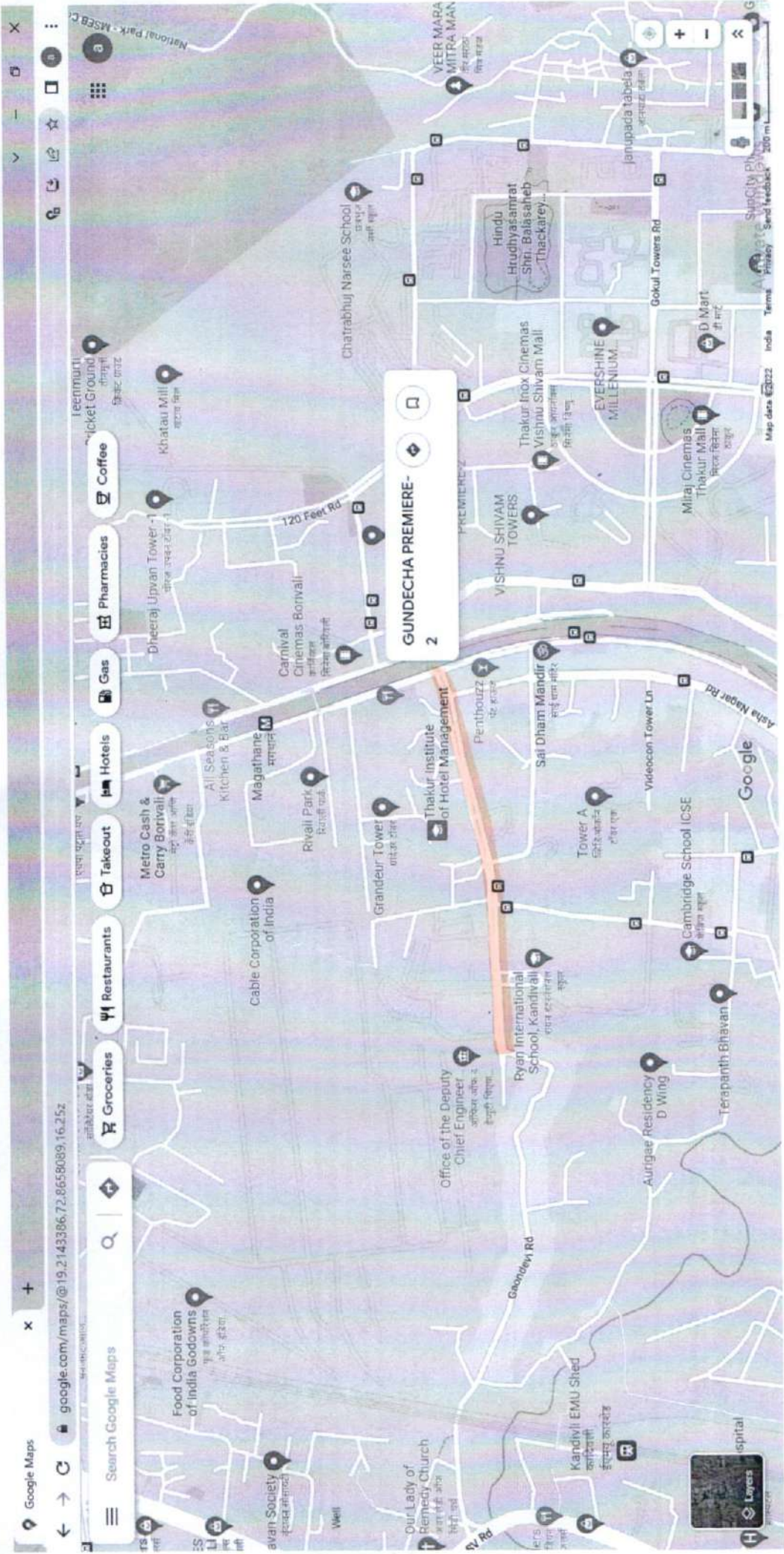
Map data ©2022 100 m



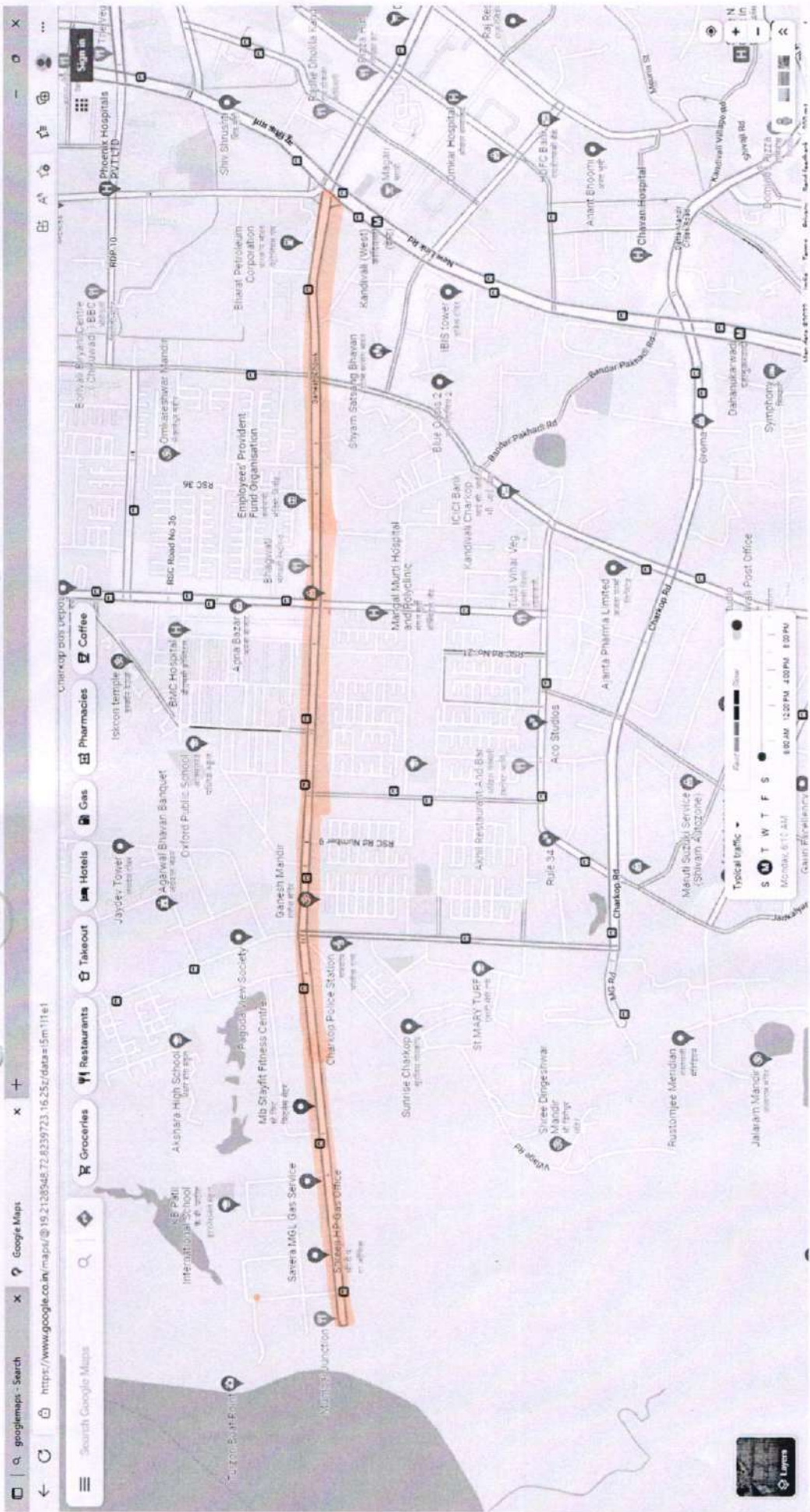
Side Strip of K.T.Soni Marg



Side Strip of Borsapada Road and Kardsiddheshwar Road, Kandivali (W)

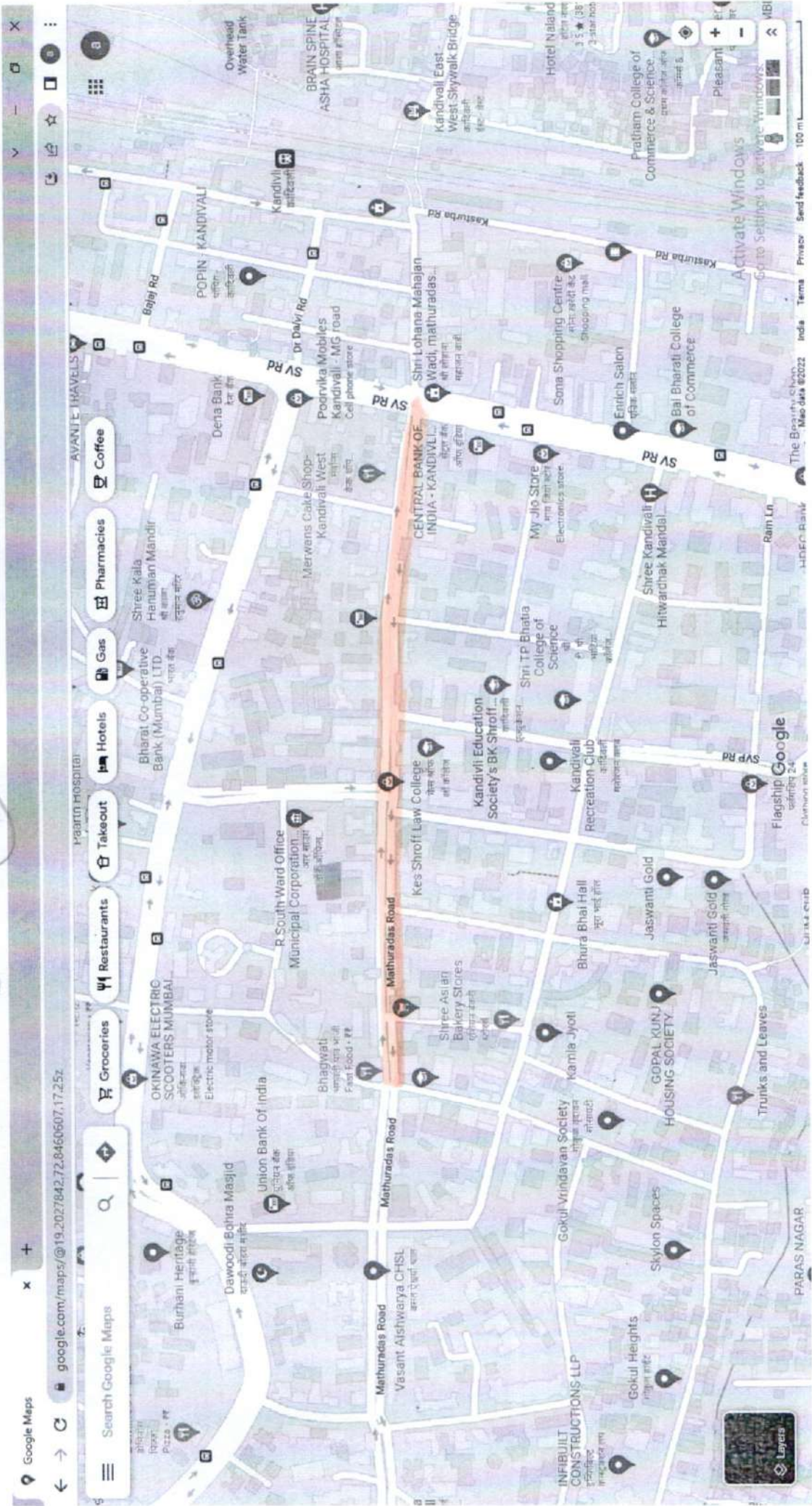


Side strip of 90' Road From WEH to B.P. Office



Side strip of Kadsiddheshvar road Kandivali(W)
From Link road to Tarzan Point

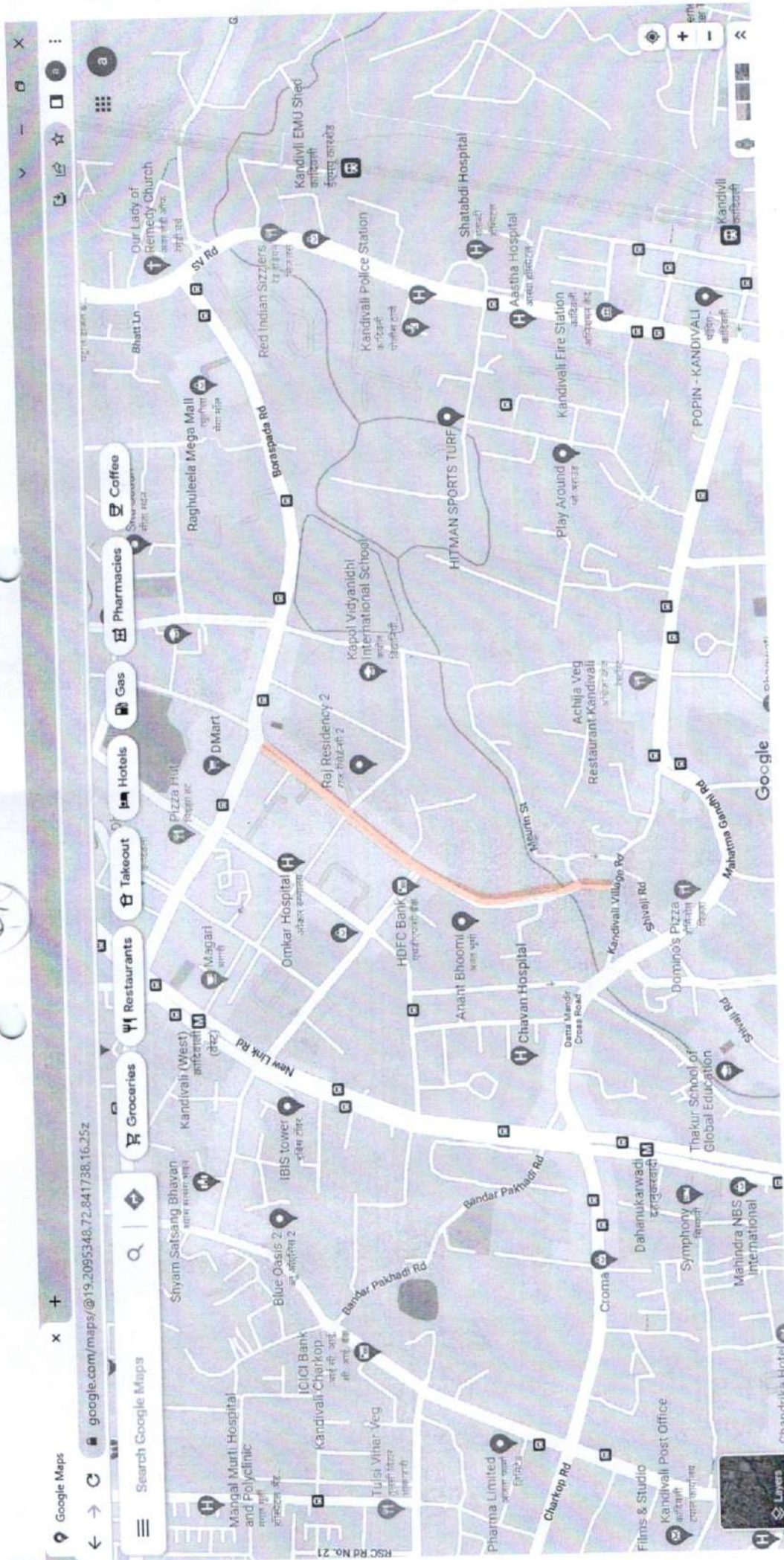
59



60

Side Strip of Shankar Lane from S.V. Road to Majetiya Nalla, Kandivali

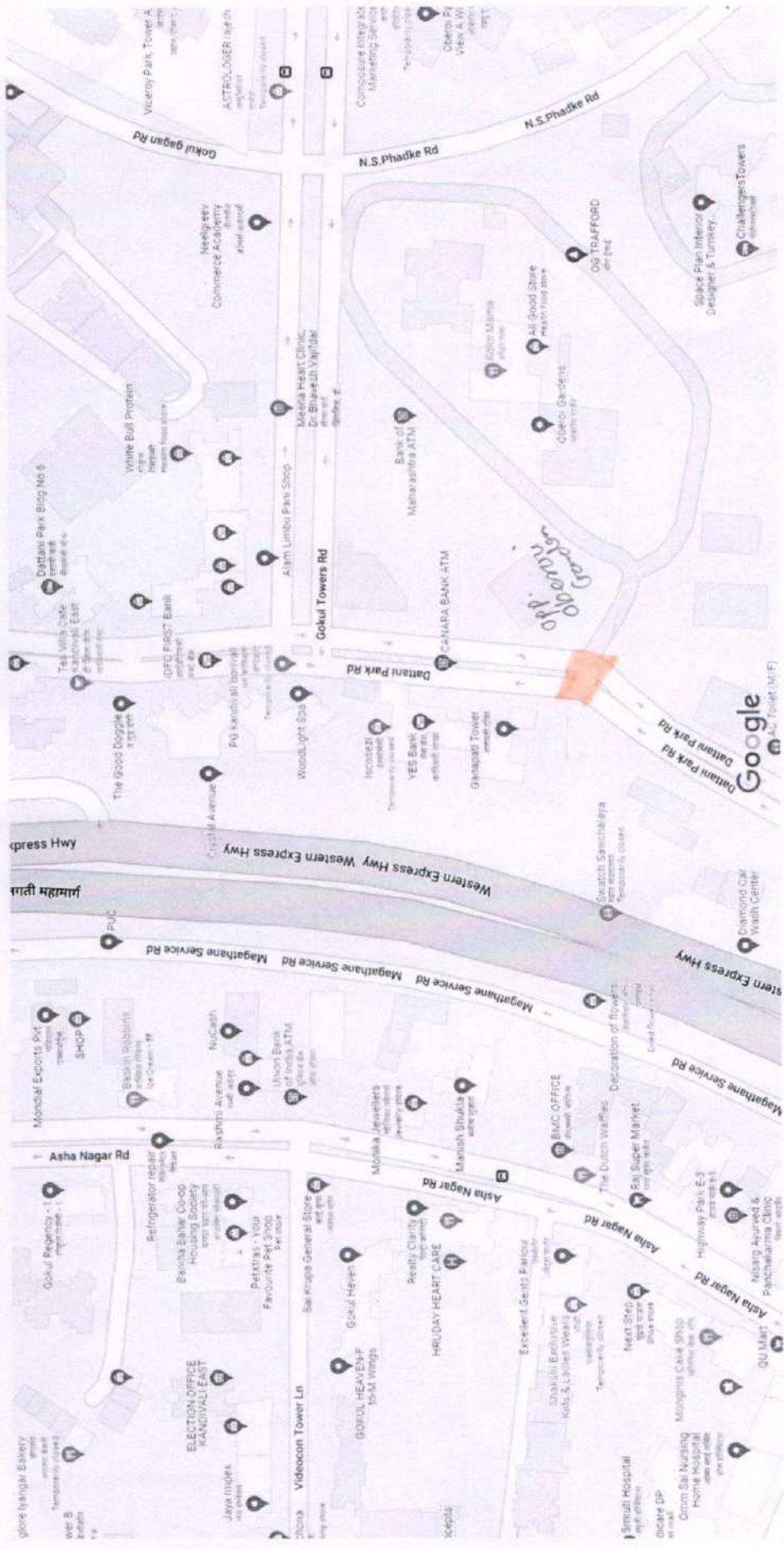
61



Side strip of Damu Anna Date road, Kandivli (West)



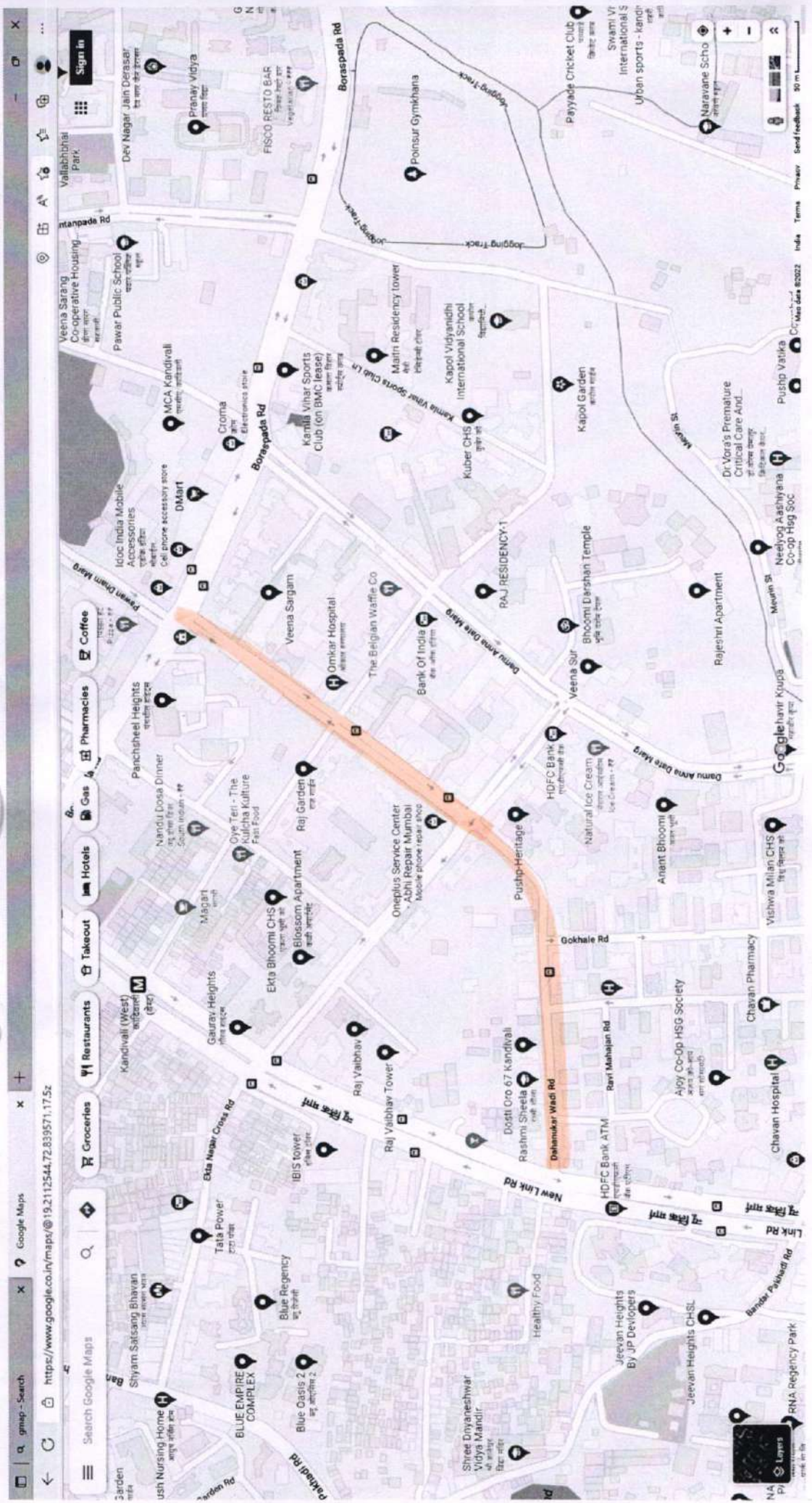
62



Gangapada rd, Thaker village, Kaveri Valley (E)

Map data ©2022 20 m

63



**Side strip of Mahavir Nagar Road, Kandivali (W)
From New Link Road to Borsapada**

64



Kamla Nehru Main road and VasANJI Lalji Road , kandivali (w)