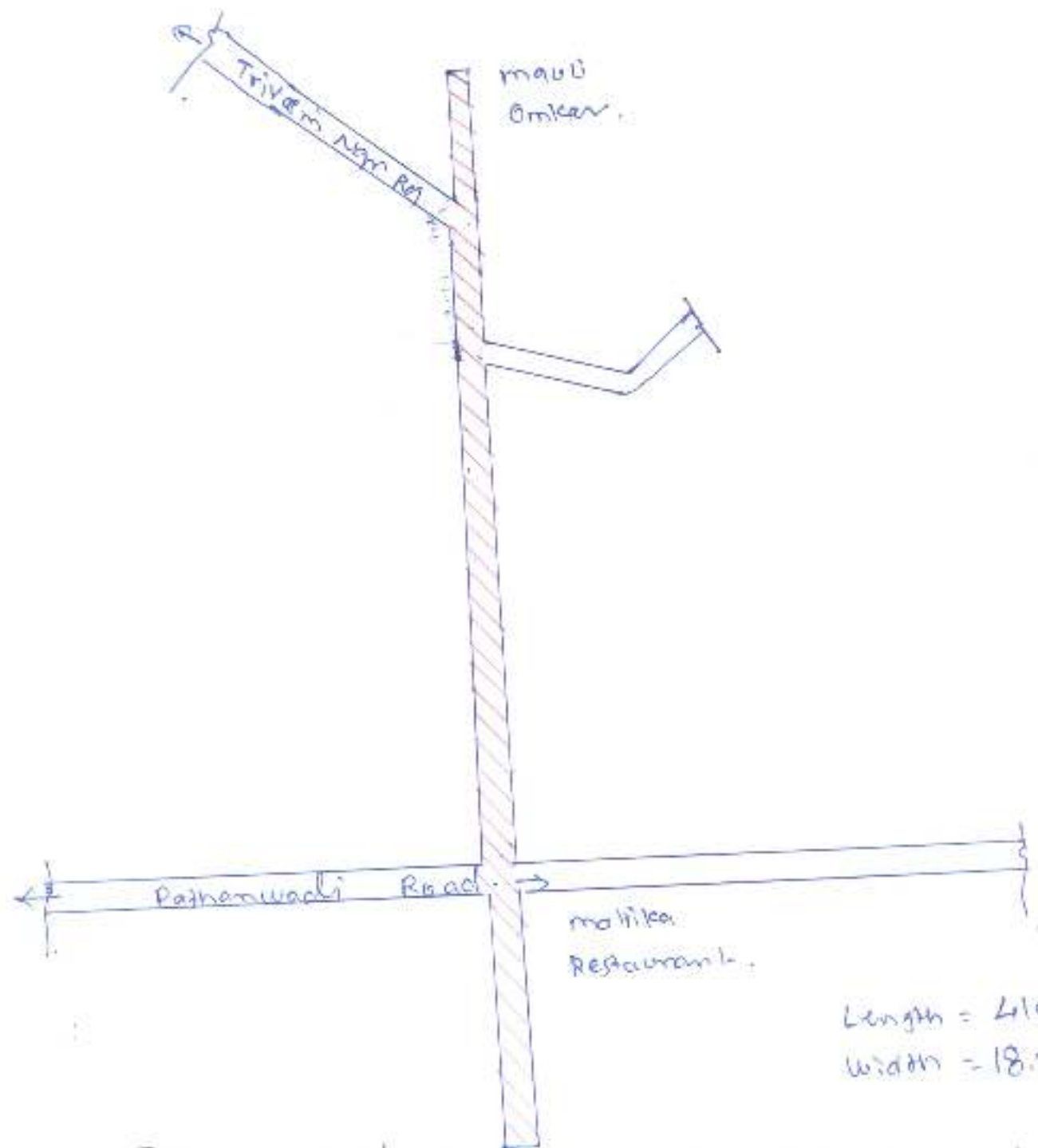


APPAPADA ROAD MALAD (EAST)

length = 280 mtr.

width = 8.0 mtr.

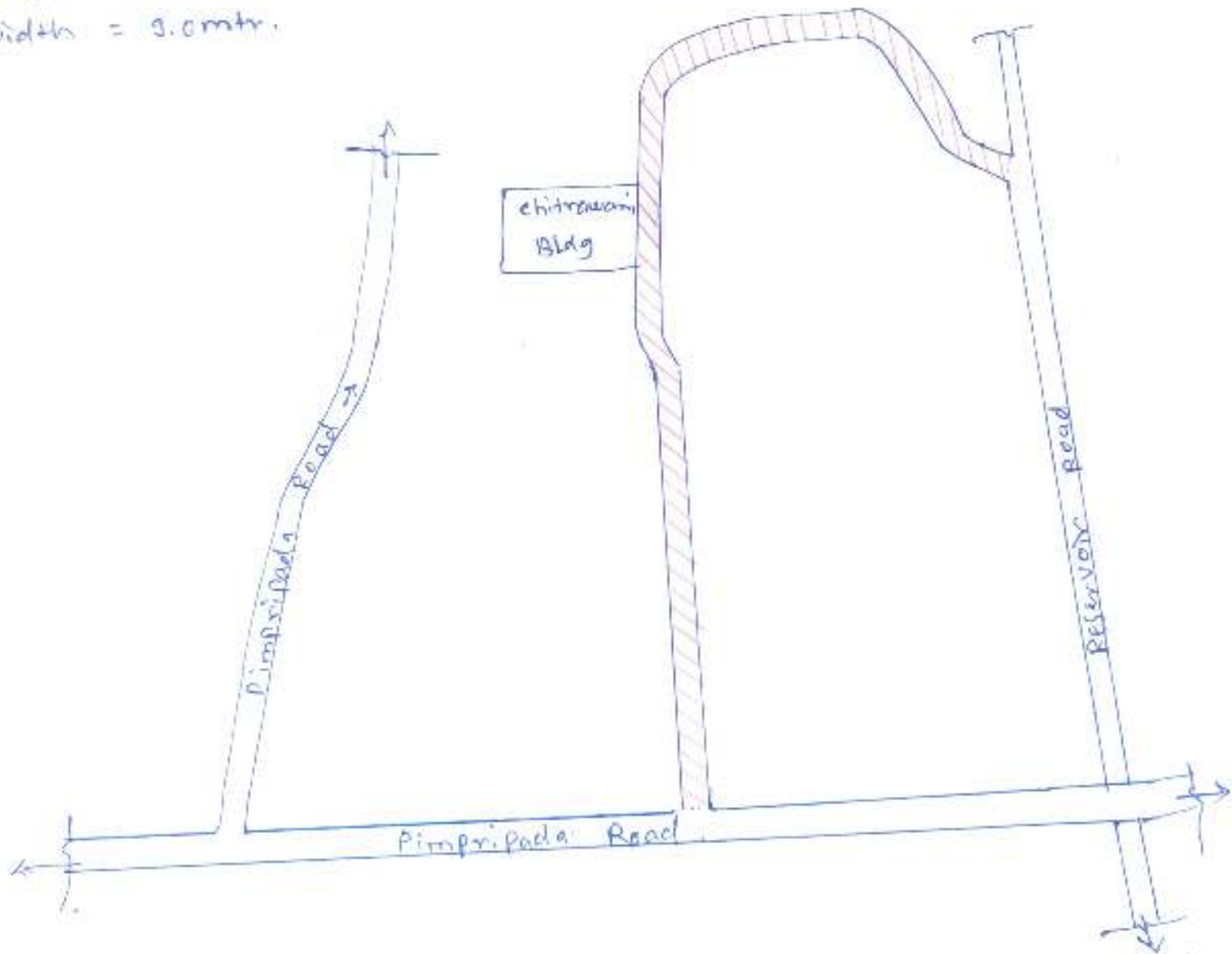


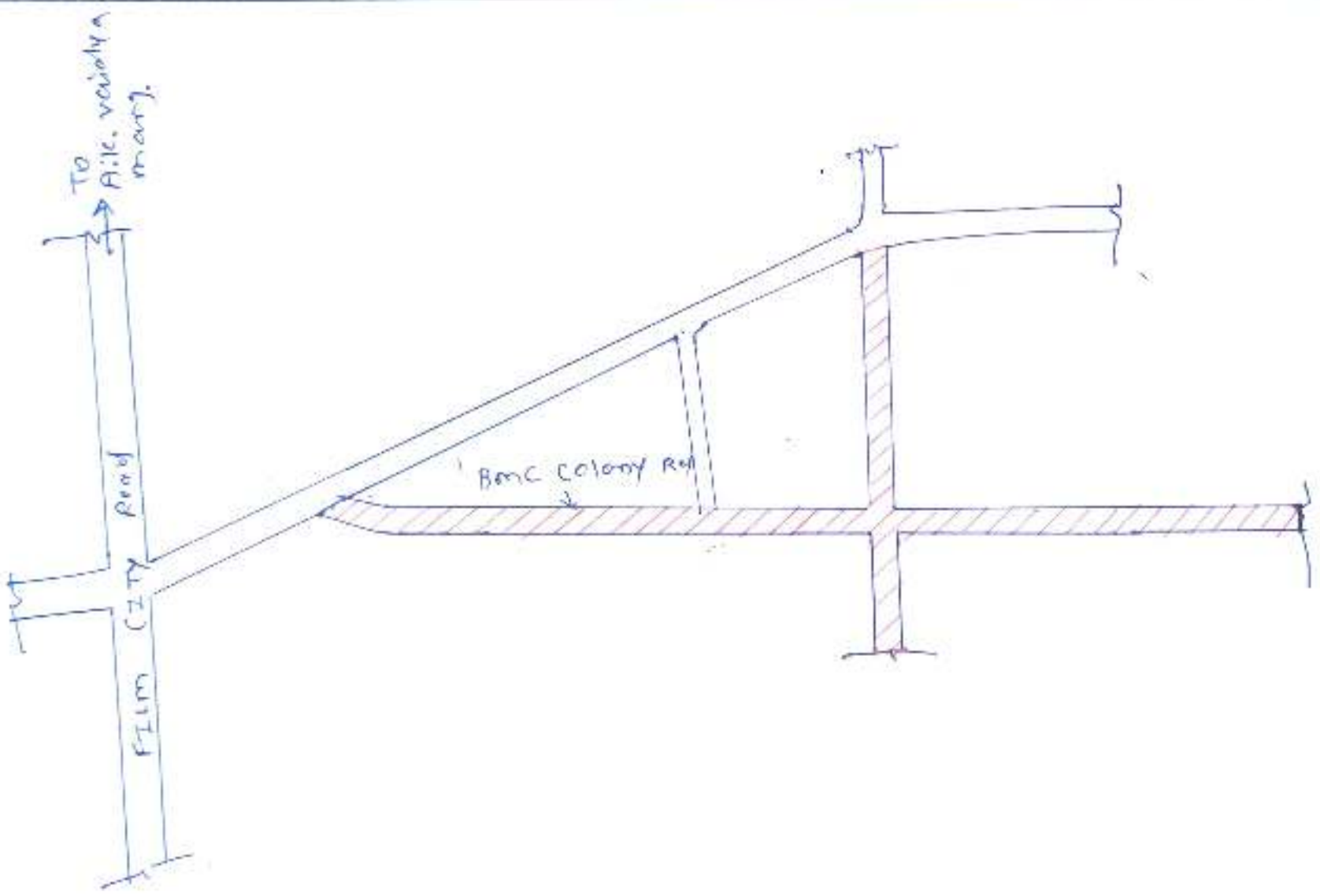
Raghavji Tank Road, 8. Numbered Pavls to Triveni Road malad (East)

ROAD Nr. CHITRAWANI BLDG., MALAD (East)

Length = 410mtr.

Width = 9.0mtr.

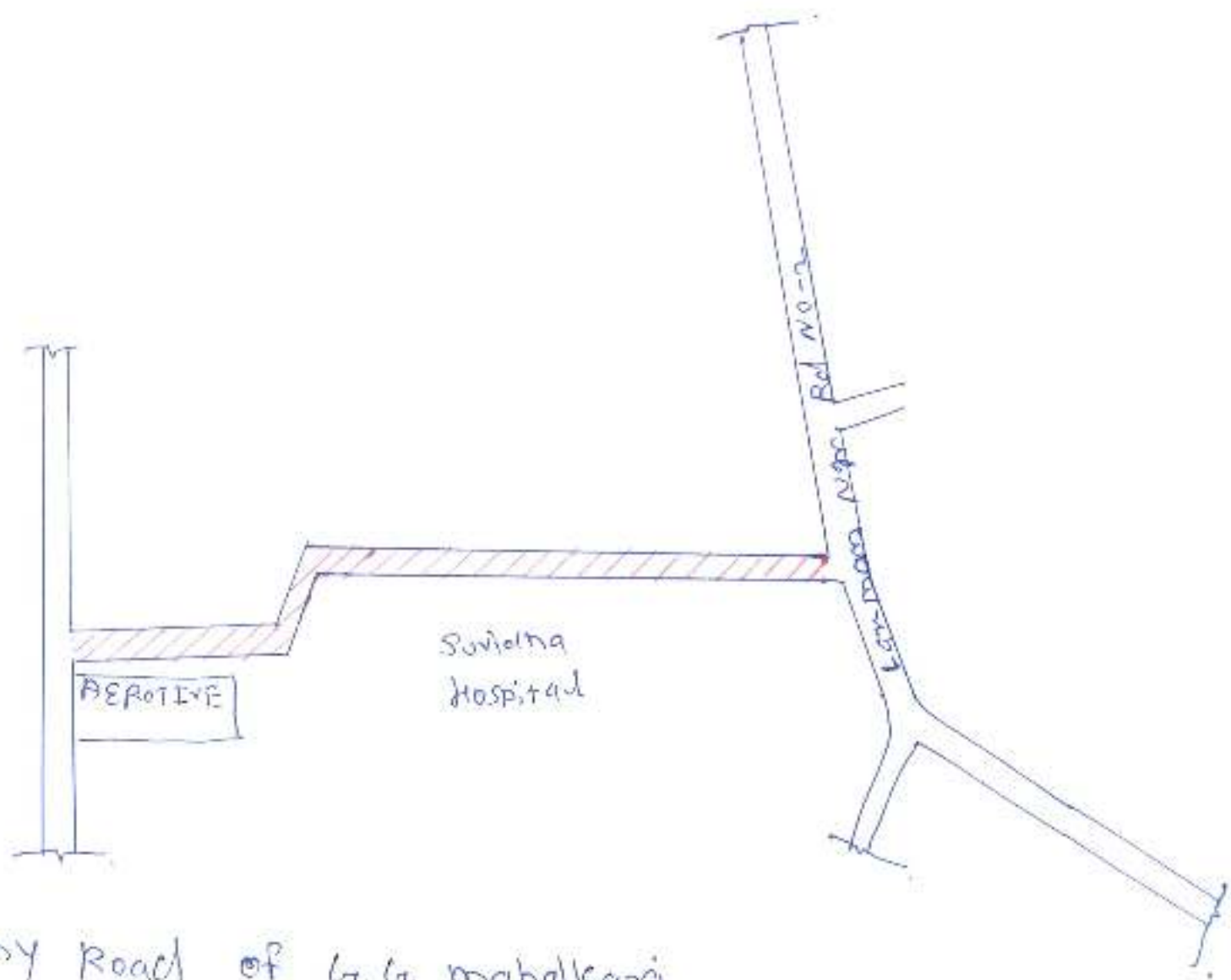




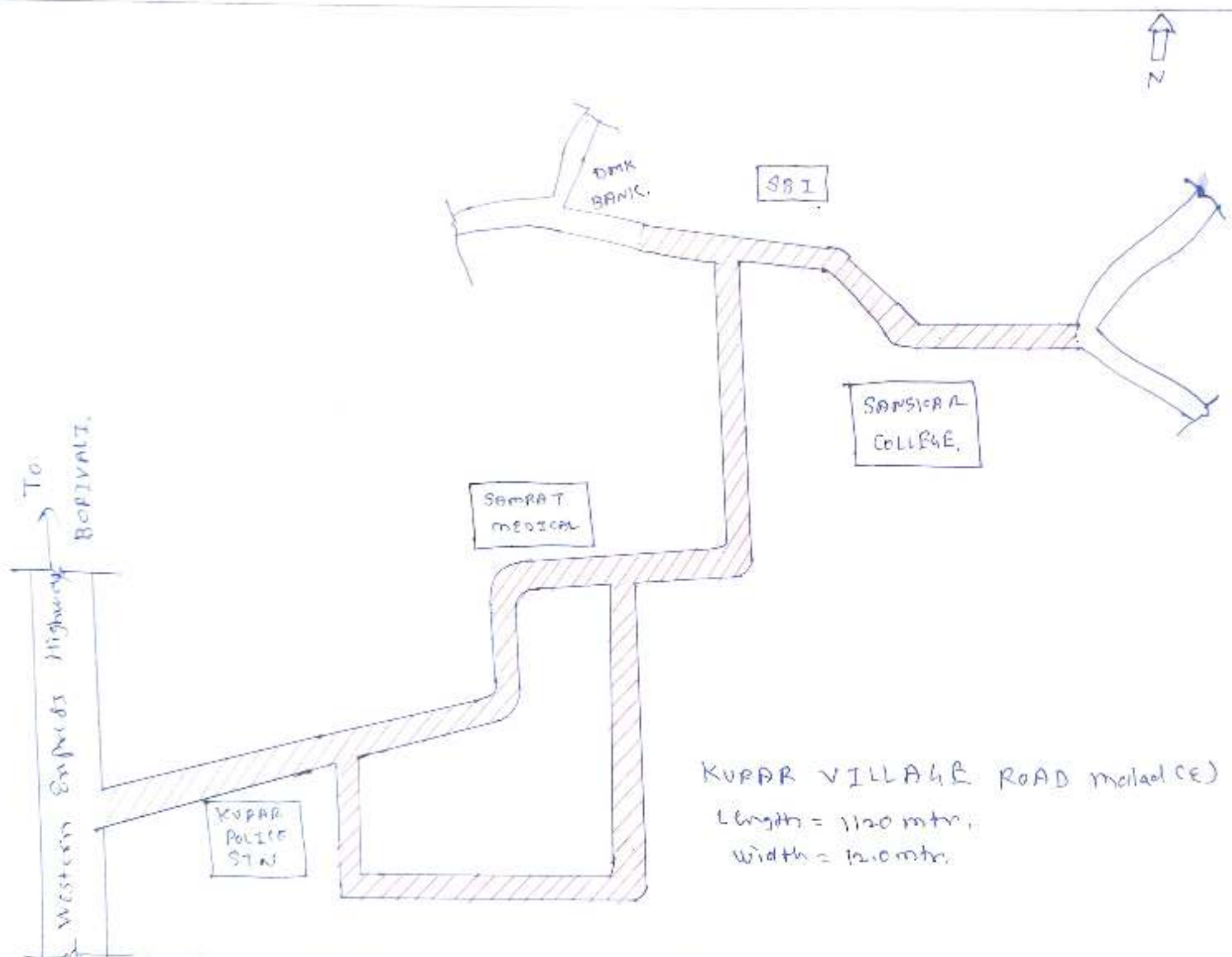
BMC COLONY ROAD, MALAD (EAST)

Length = 1010 mtr.

Width = 9.0 mtr.



Basu wala Colony Road of G.G. mahalkari
Road mahal (East)
Length = 180mts. Width = 8.0mts.



Western Express Highway
To BOPIVALI.

KUPAR POLICE STATION

SEMRAT MEDICAL

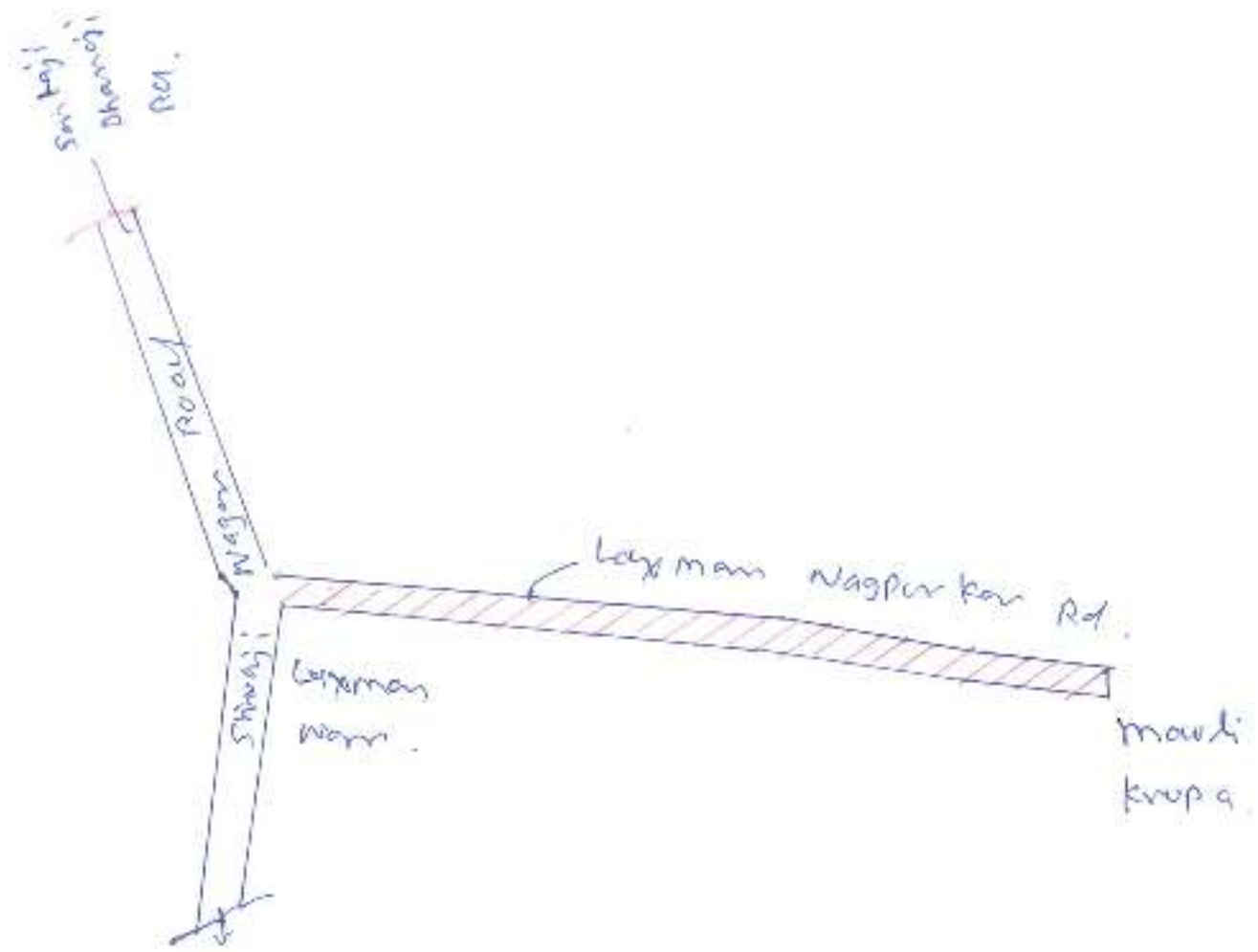
DMK BANK

SBI

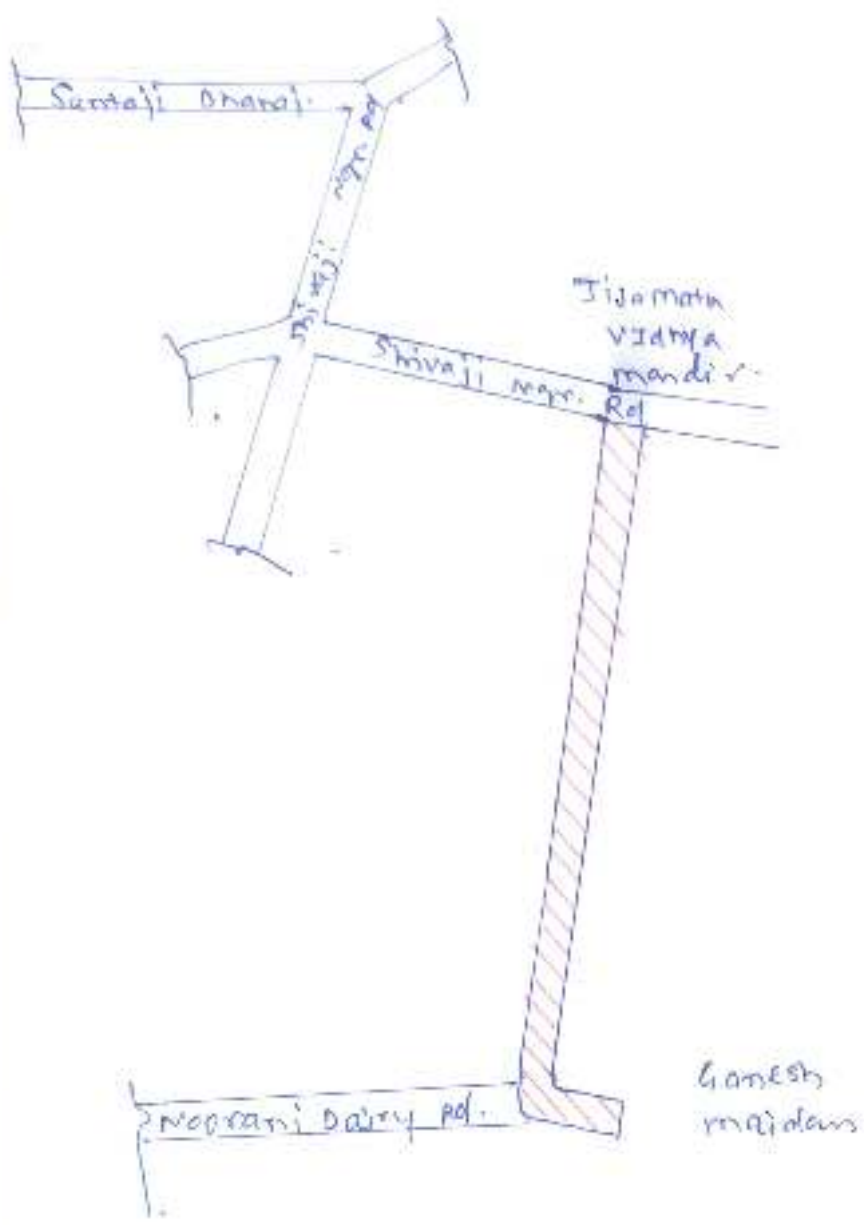
SANSIARA COLLEGE



KUPAR VILLAGE ROAD melaad (CE)
Length = 1120 mtr.
width = 12.0 mtr.



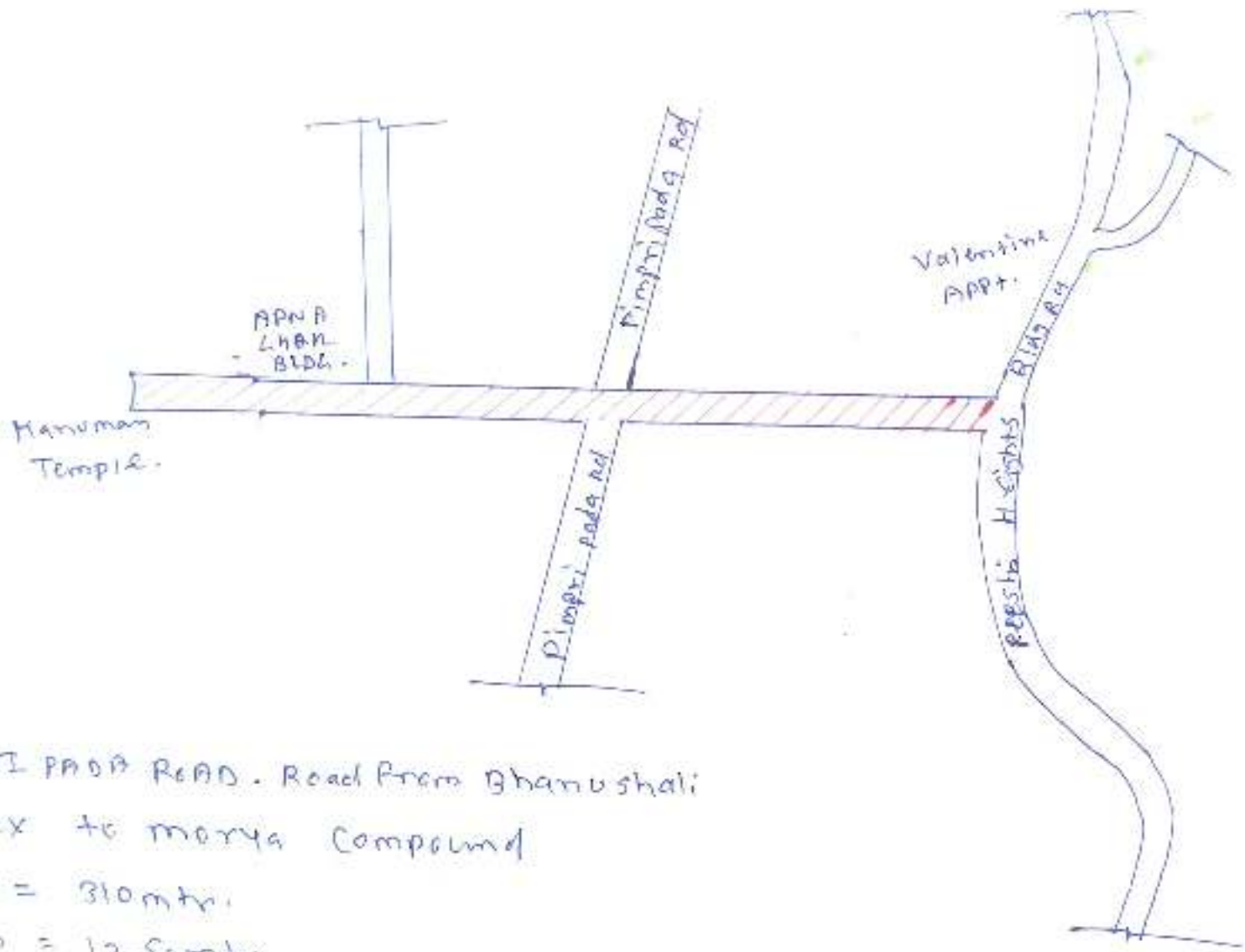
Setth Laxman Nagar Road malad cej
 Length = 325 mhs
 Width = 7.5 m




ROAD OPP TIJAMATA SCHOOL (Malad East).

Length = 200 mtr.

Width = 7.0 mtr.



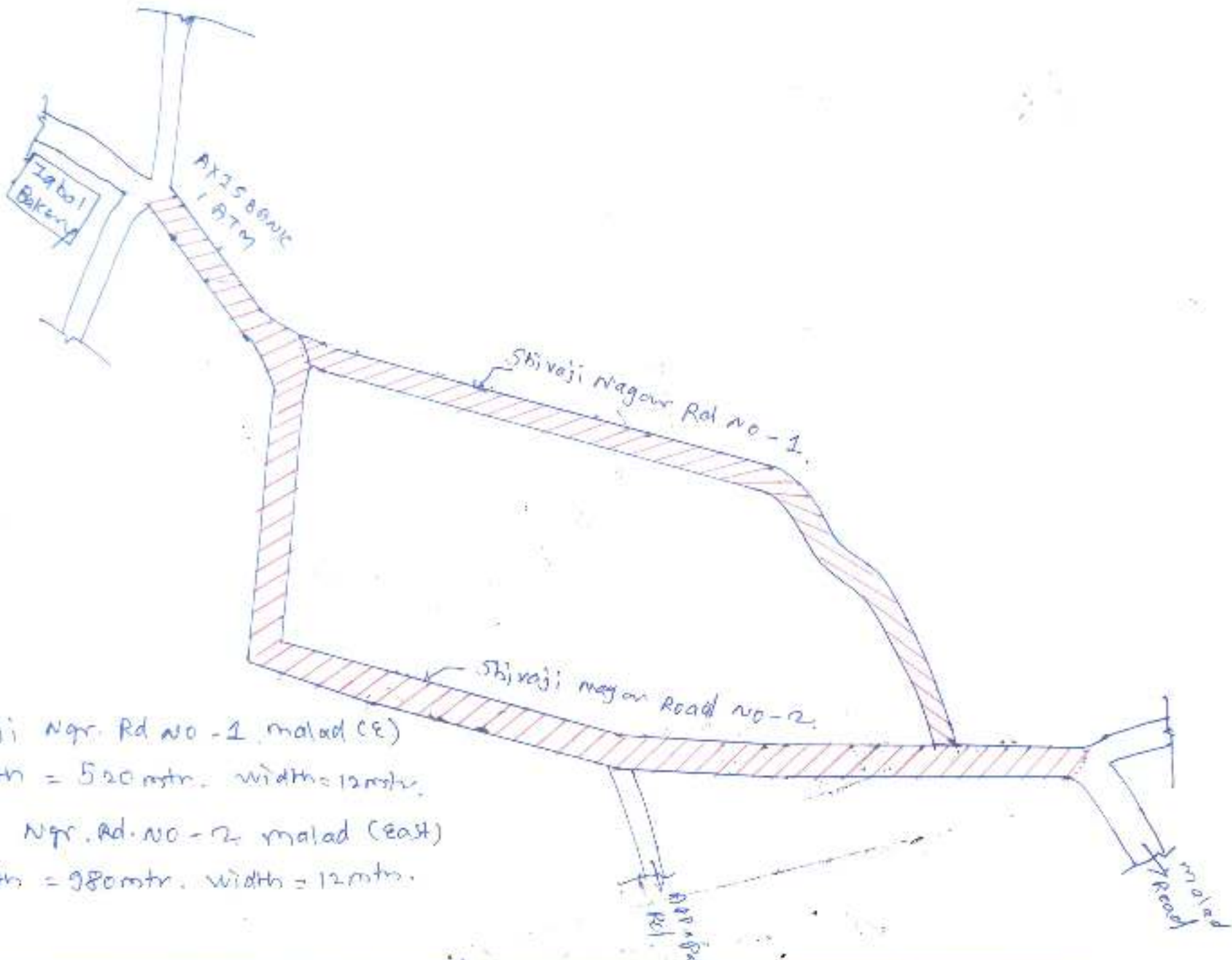
PIMPPI PADA ROAD - Road from Ghanushali
Complex to Marya Compound
Length = 310mtr.
Width = 12.50mtr.



NARMADA HALL ROAD MAJAD (EAST)

Length = 560 mtr.

width = 12 mtr.



Shivaji Ngr. Rd no - 1 malad (E)

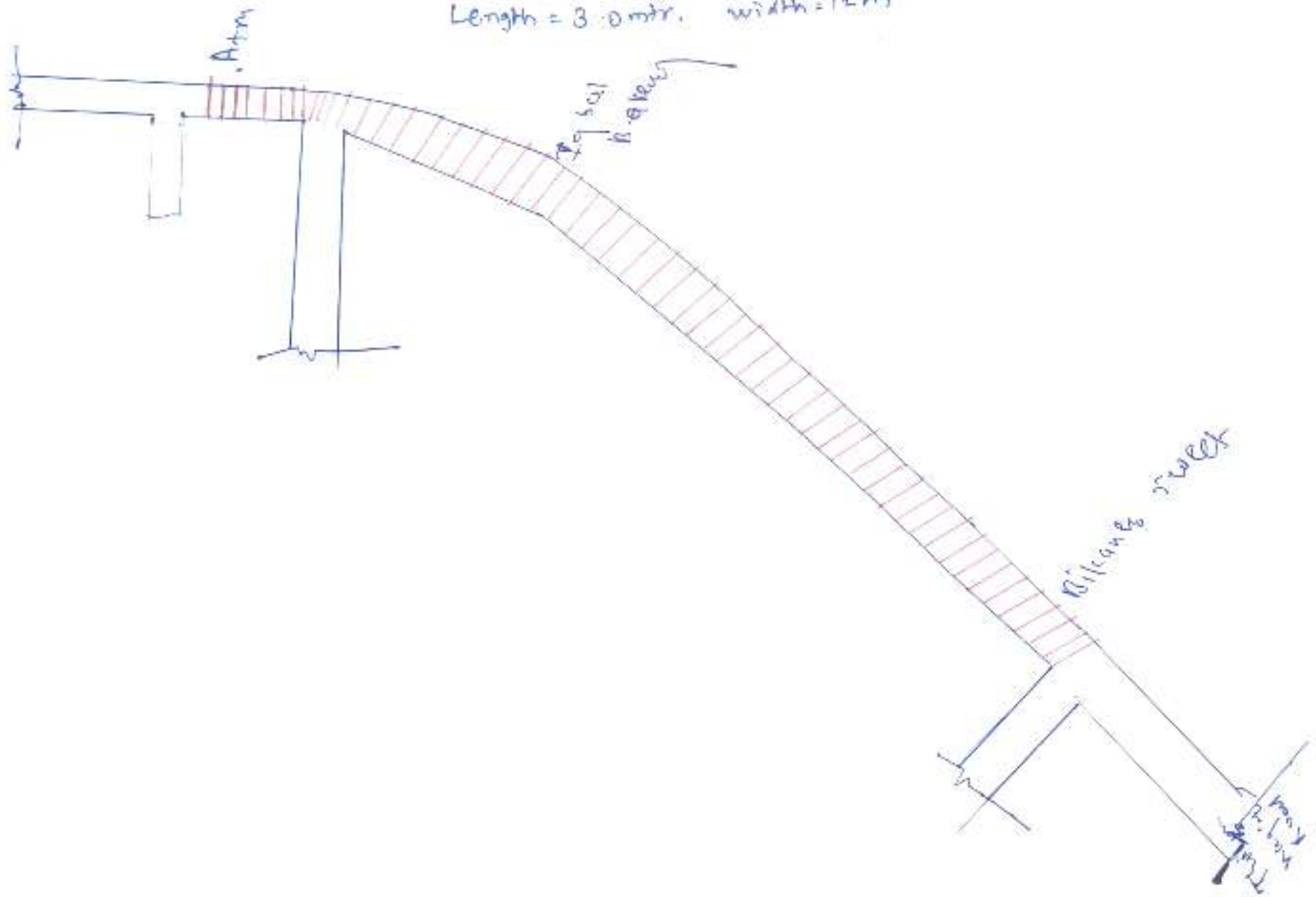
Length = 520 mtr. width = 12 mtr.

Shivaji Ngr. Rd. no - 2 malad (east)

Length = 980 mtr. width = 12 mtr.

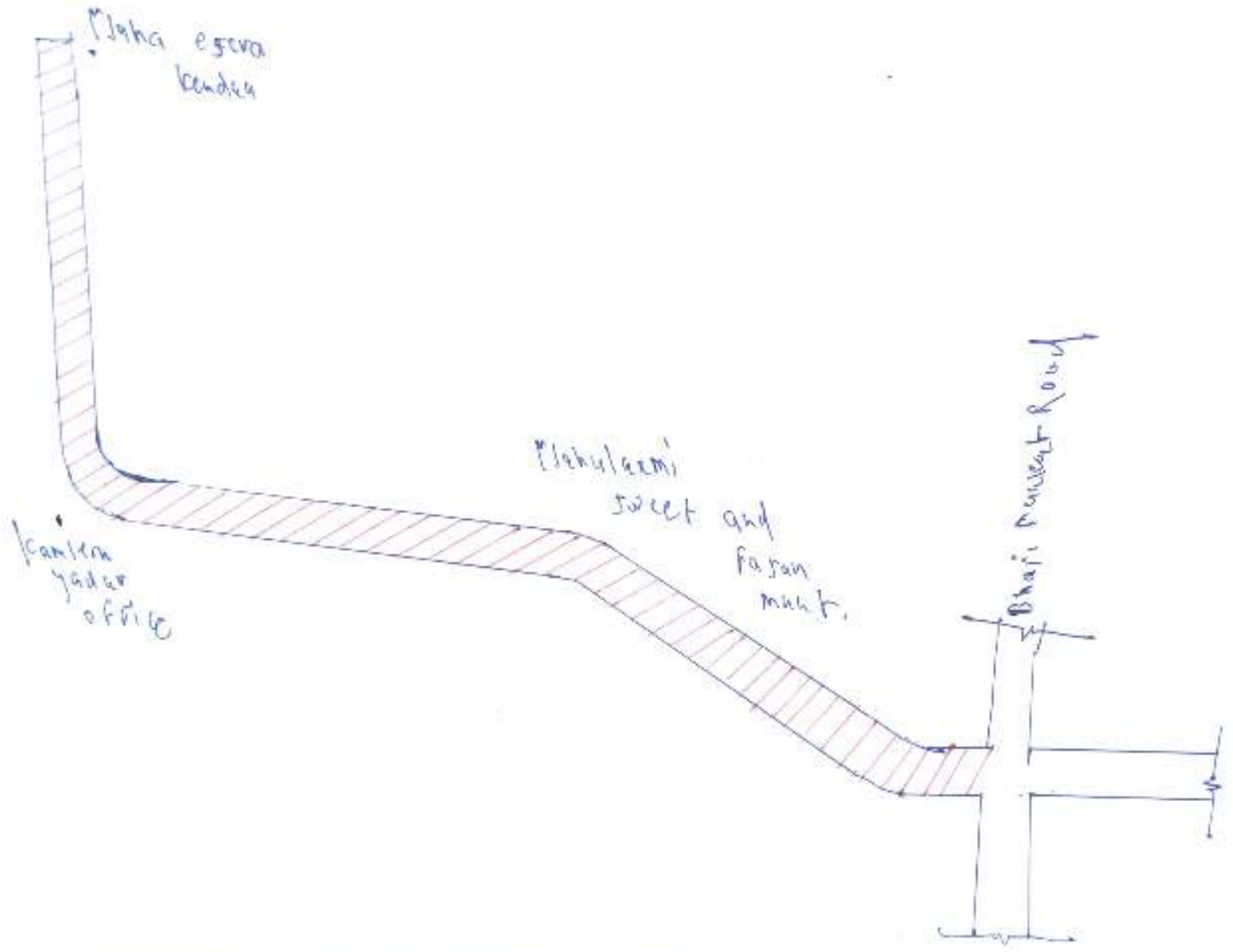
Triveni Nagar Road [East]

Length = 3.0 mtr. width = 12 m



Sai Mandir to Ambedkar Chowk, Malad (East)

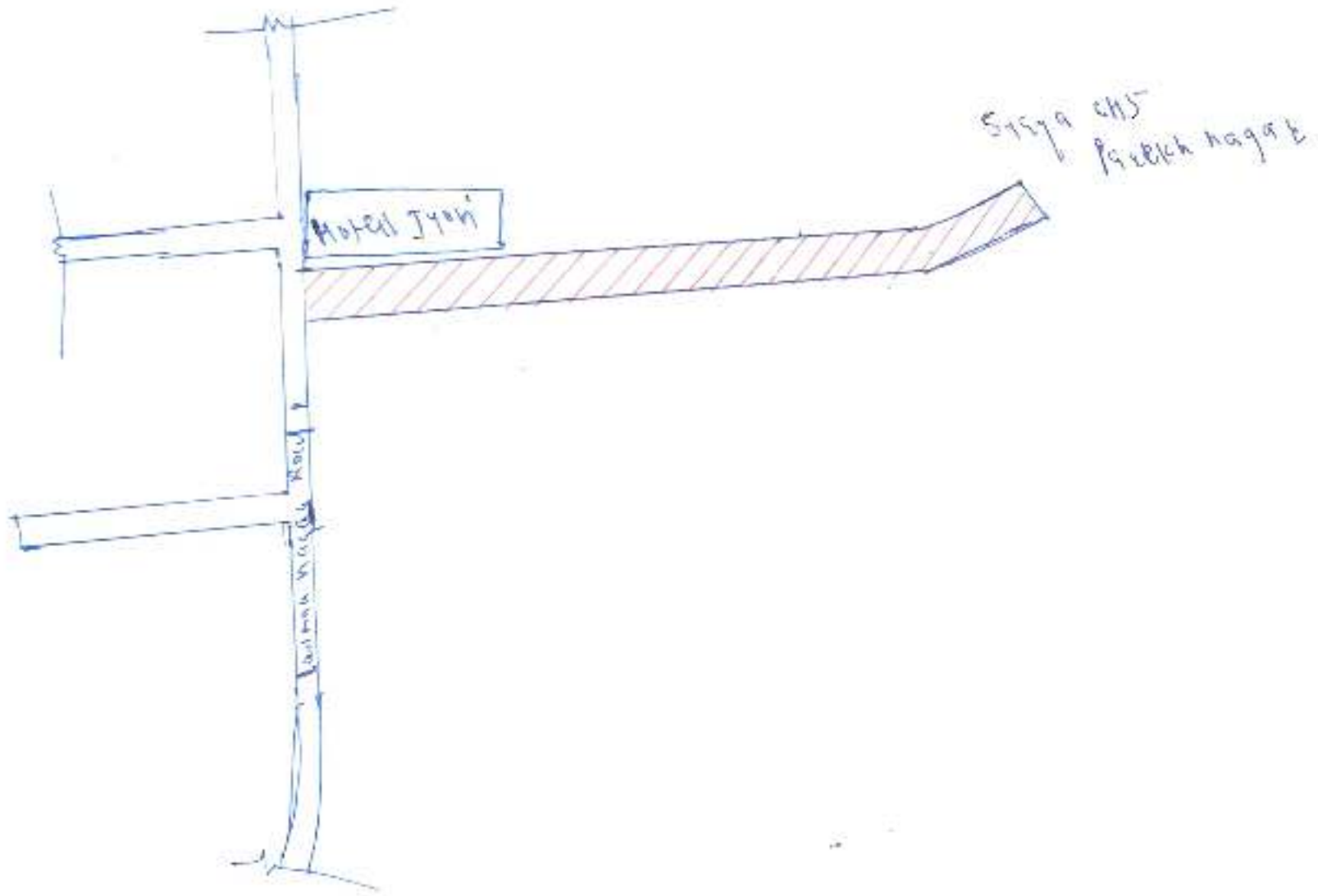
Length = 400 mtr
width = 8.0 mtr.



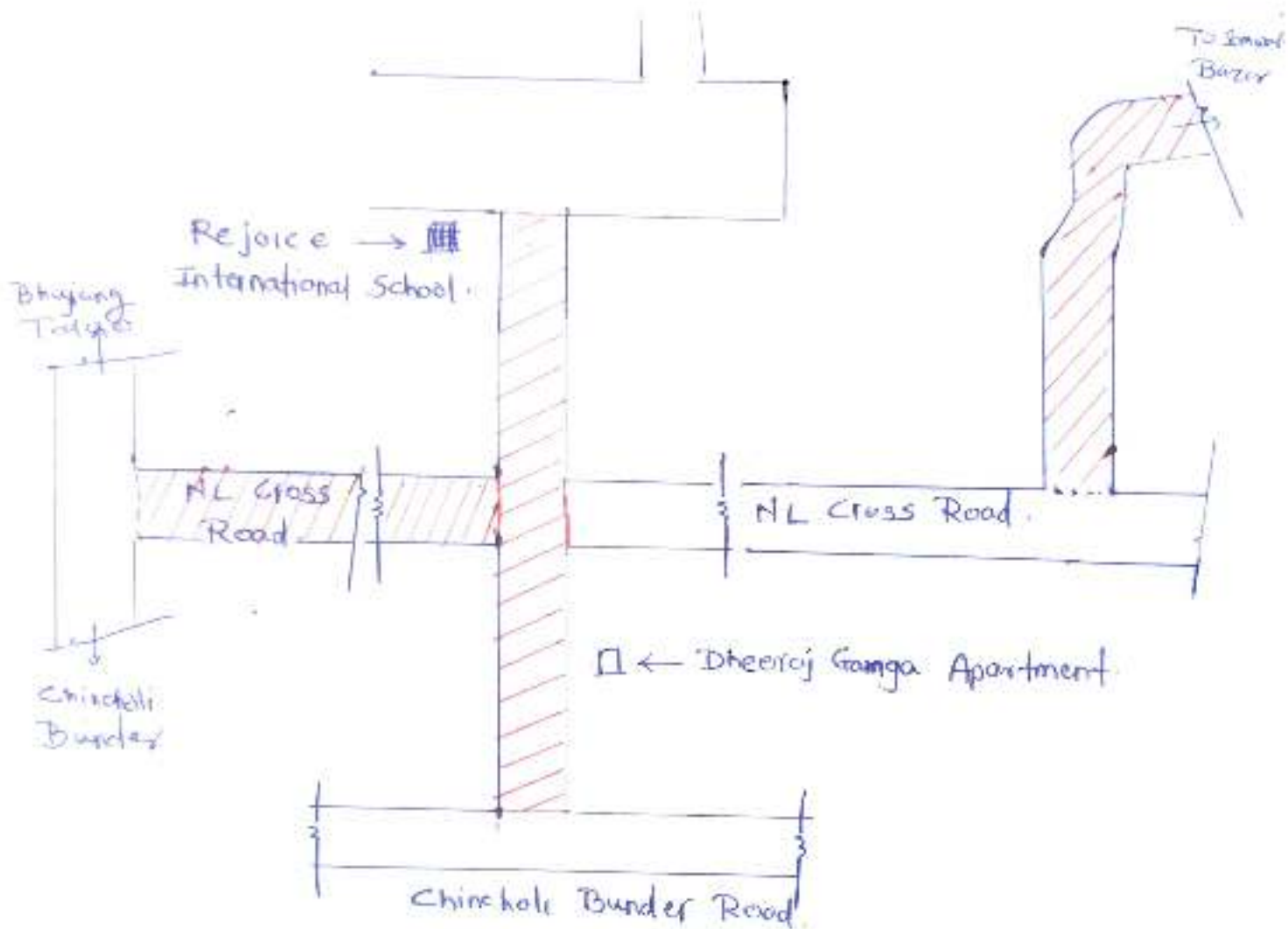
Pasekhnagat Road [East]

length = 210mtr.

width = 10mtr.

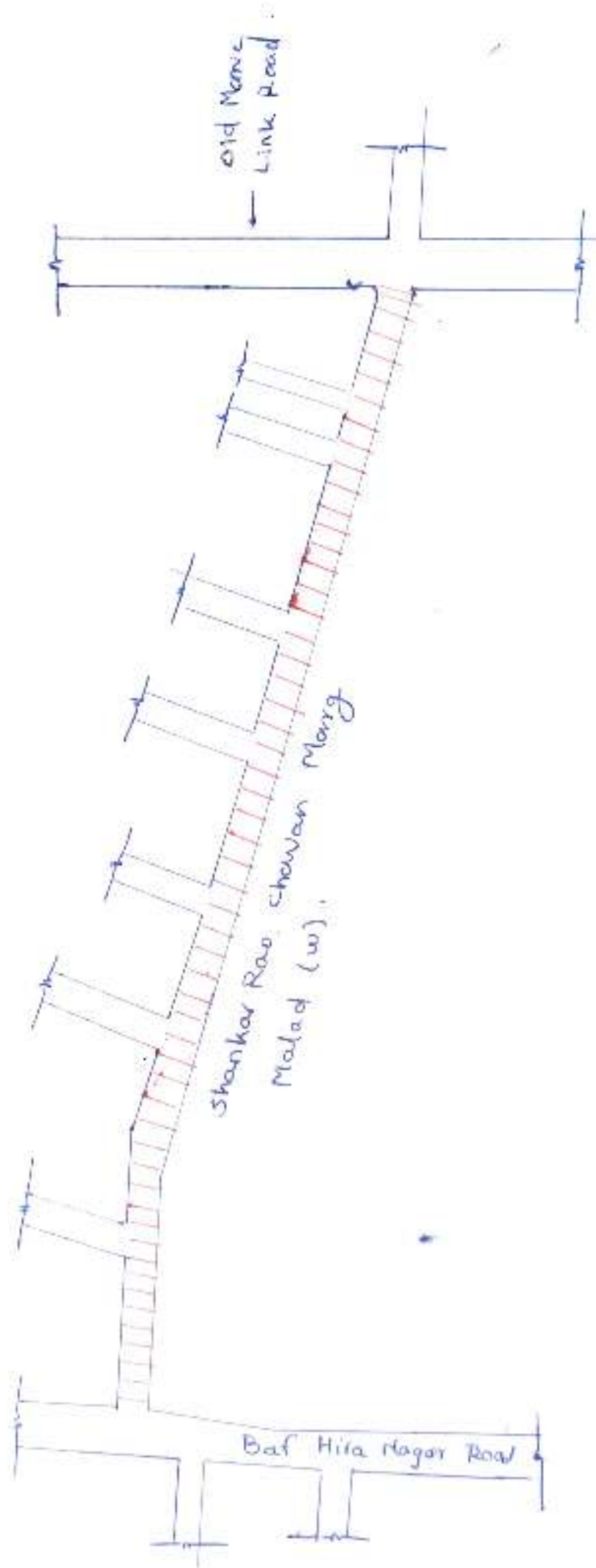


Road from Dheeraj Ganga Society to
Rejoice School & Datta Mandir Road
Malad (W)



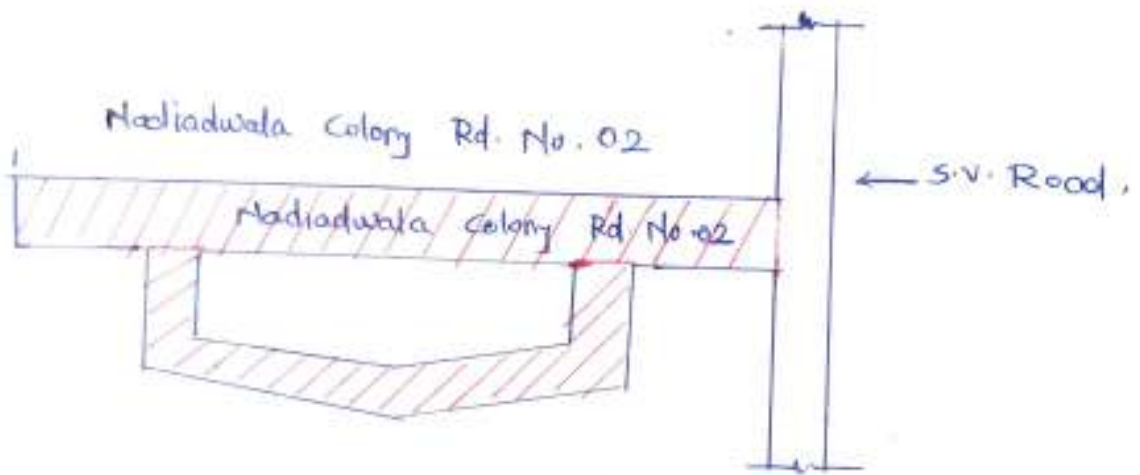
Not to Scale.

Shankar Rao Chauhan Marg, Malad (W)



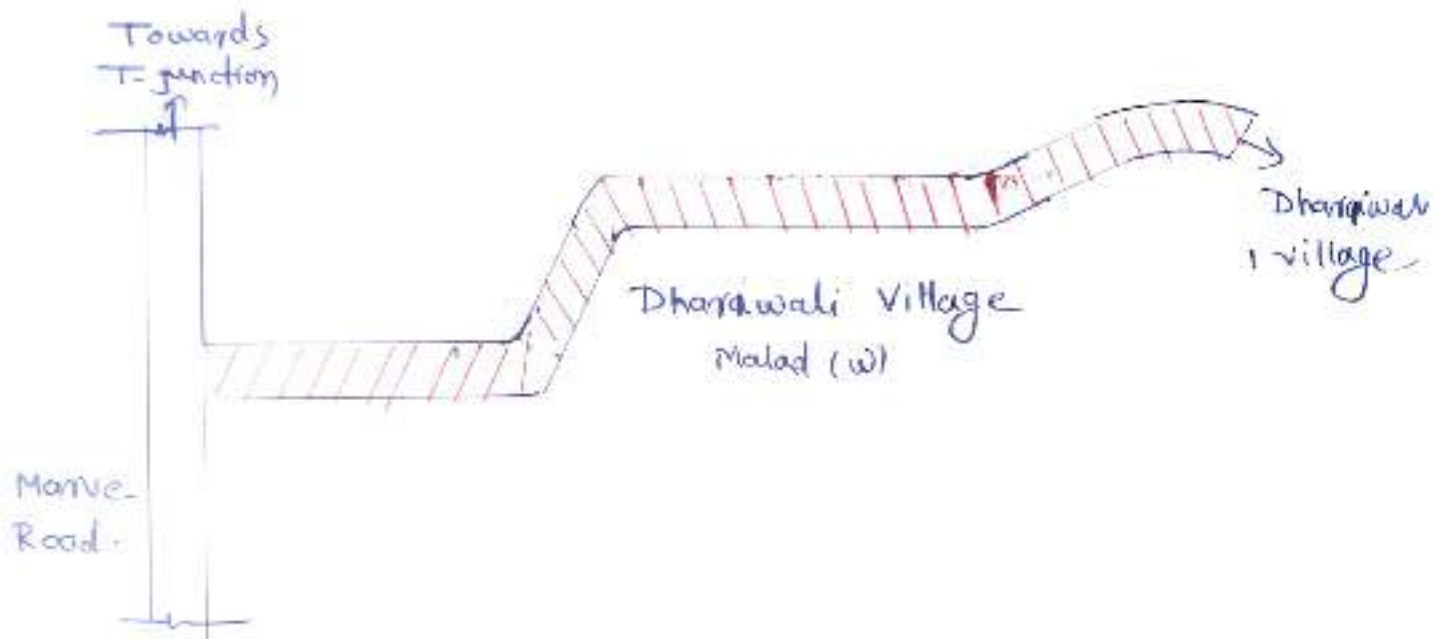
Not to Scale

Nadiadwala Colony Road No. 02
Mapad (W).



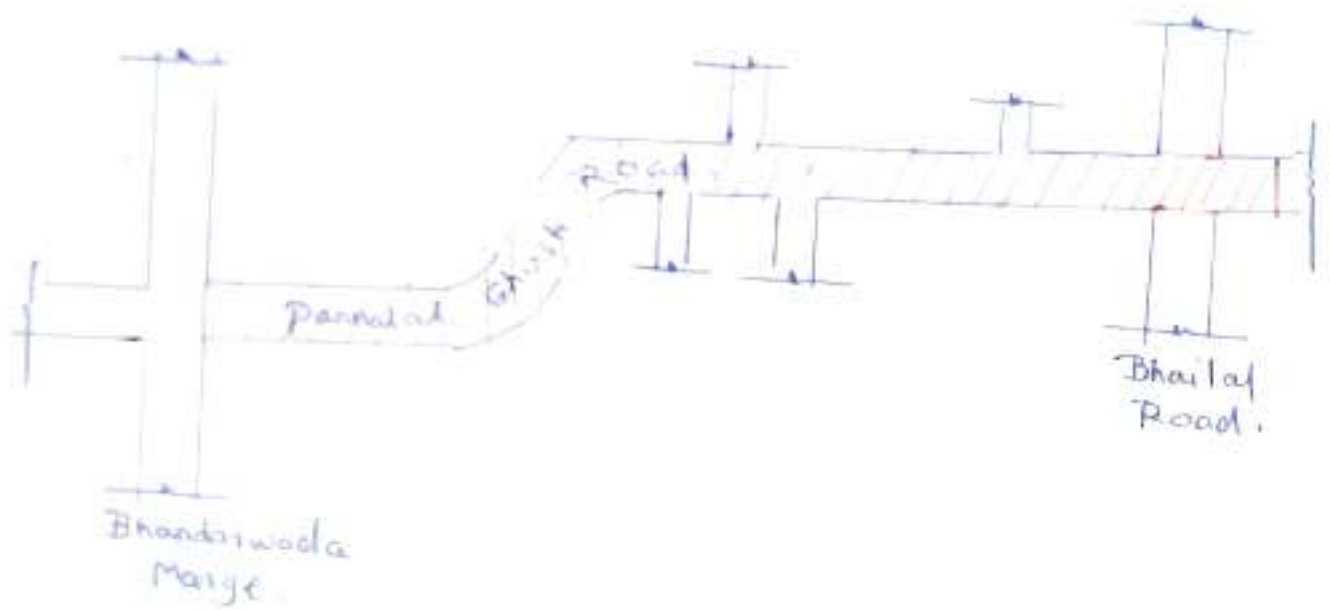
Not to Scale.

Dharawadi Village, Malad (W)



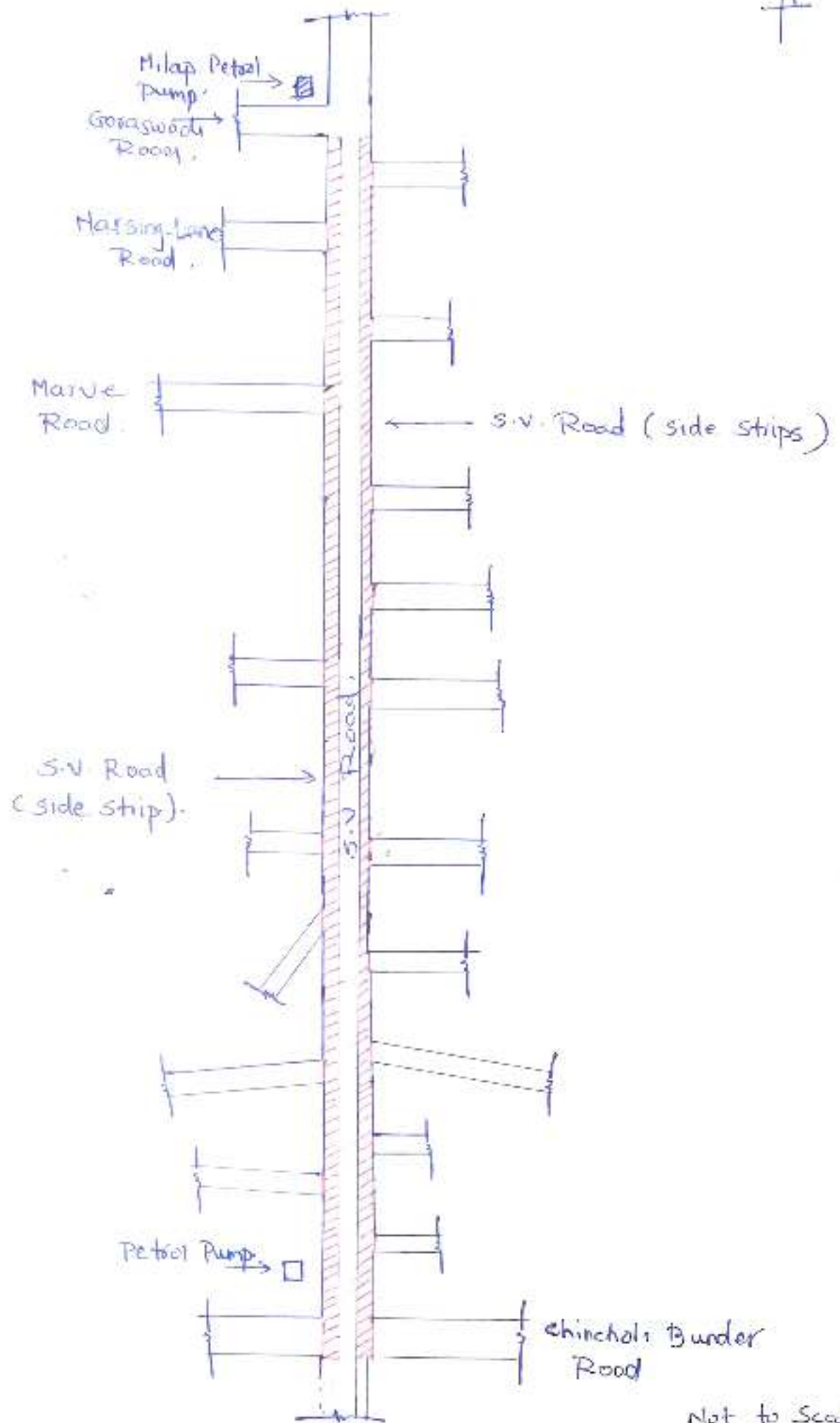
Not to scale.

Pannalal Ghosh Road Sampral Bazar Marg
Mahad (W)



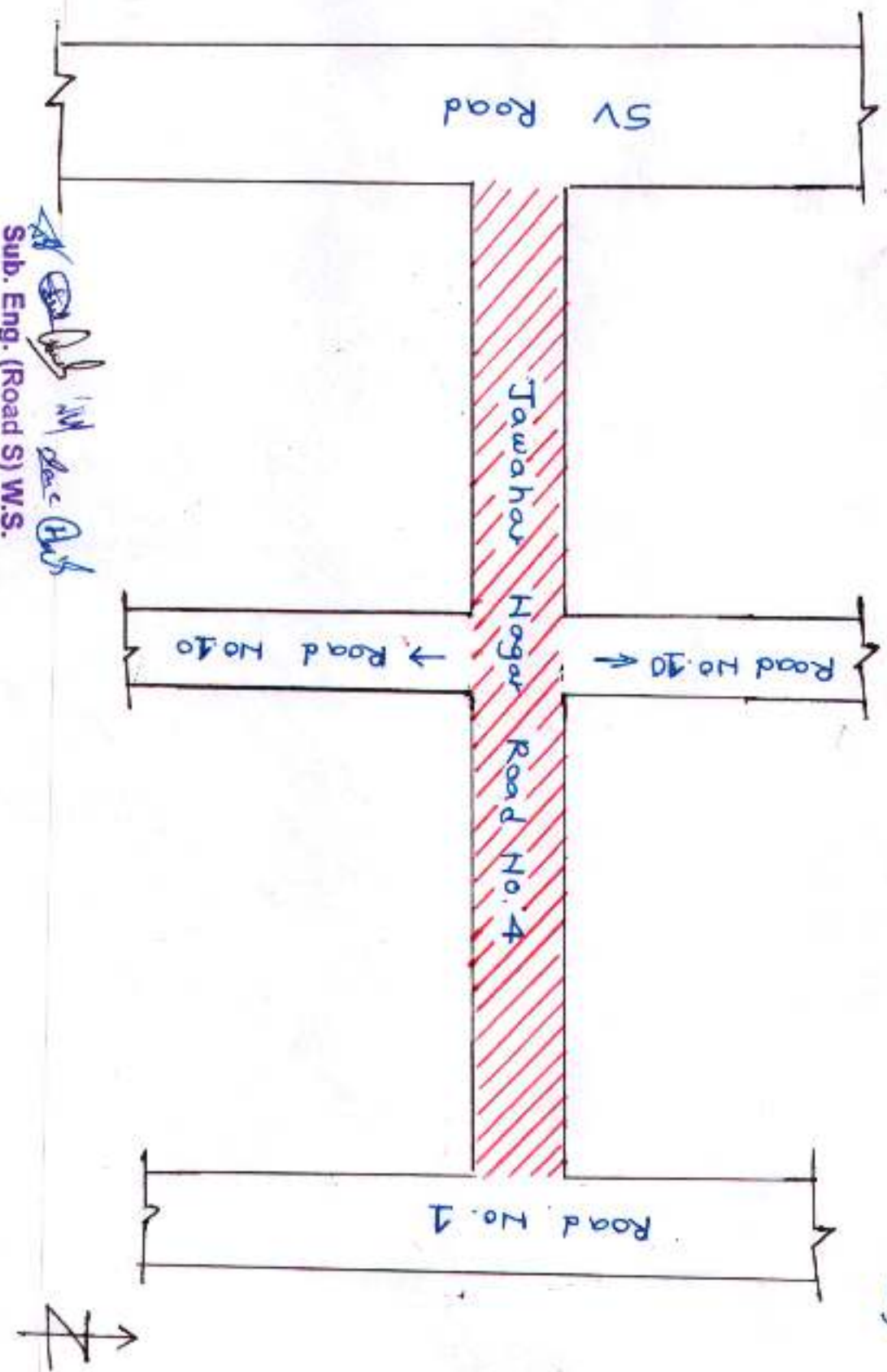
Not to Scale

S.V. Road side strip, Malad (W).



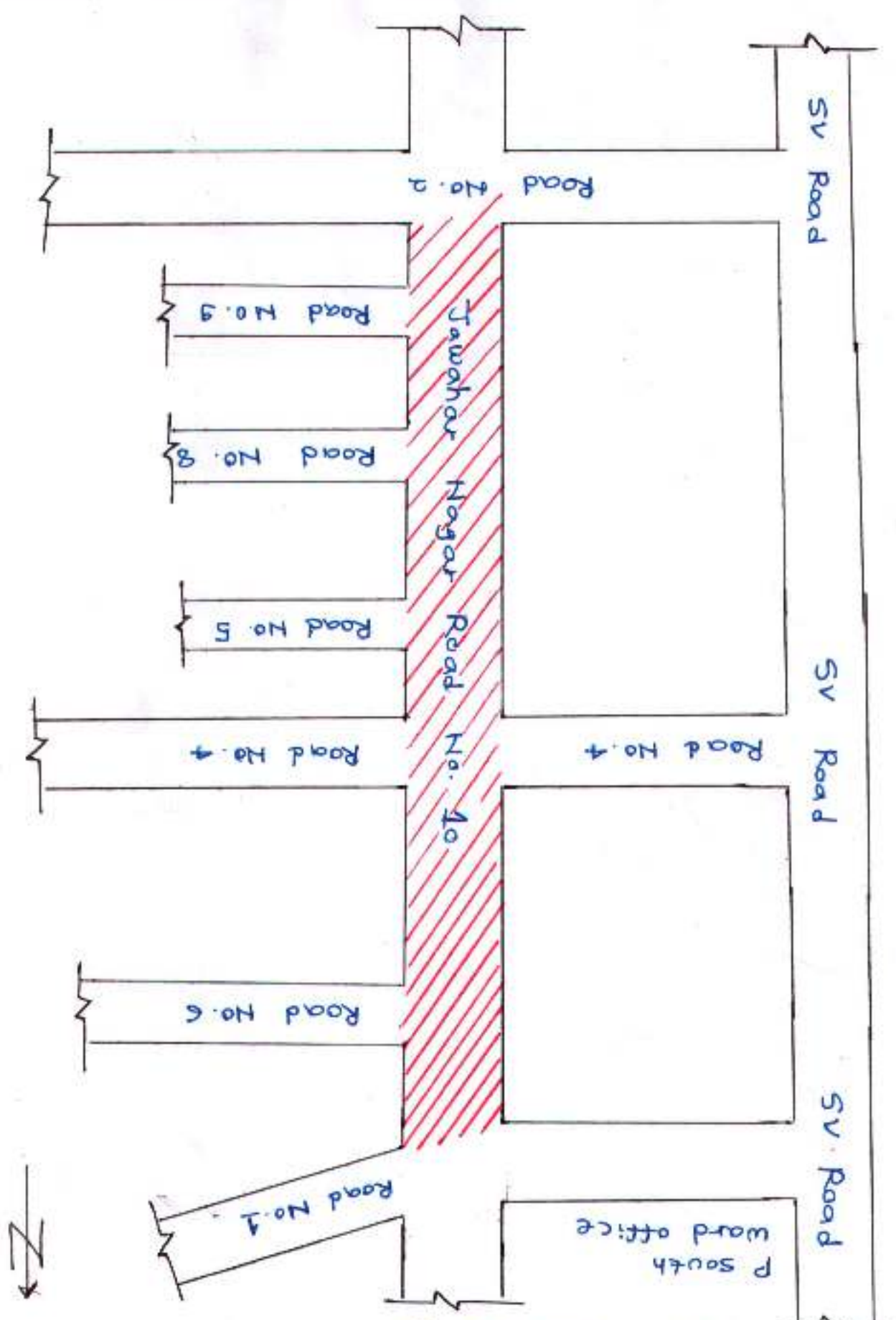
Not to Scale.

P5 - Jawahar Nagar Road No.4, Goregaon (W)
(From SV Road to Jawahar Nagar Road No.1)



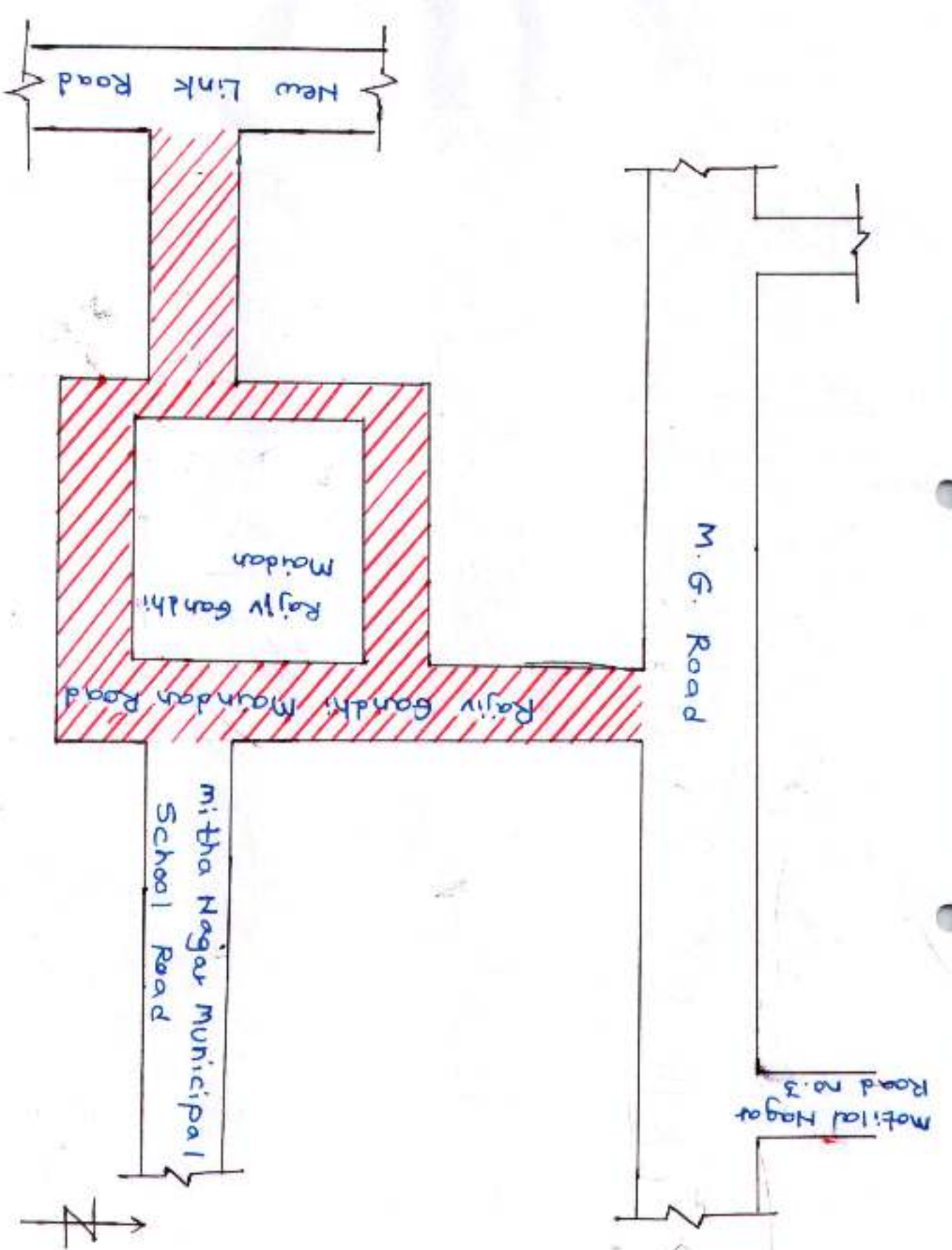
[Signature]
Sub. Eng. (Road S) W.S.

PS-Jawahar Nagar Road No.10, Goregaon (W)
 (From P/south ward backside to Jawahar
 Nagar Road No.2)

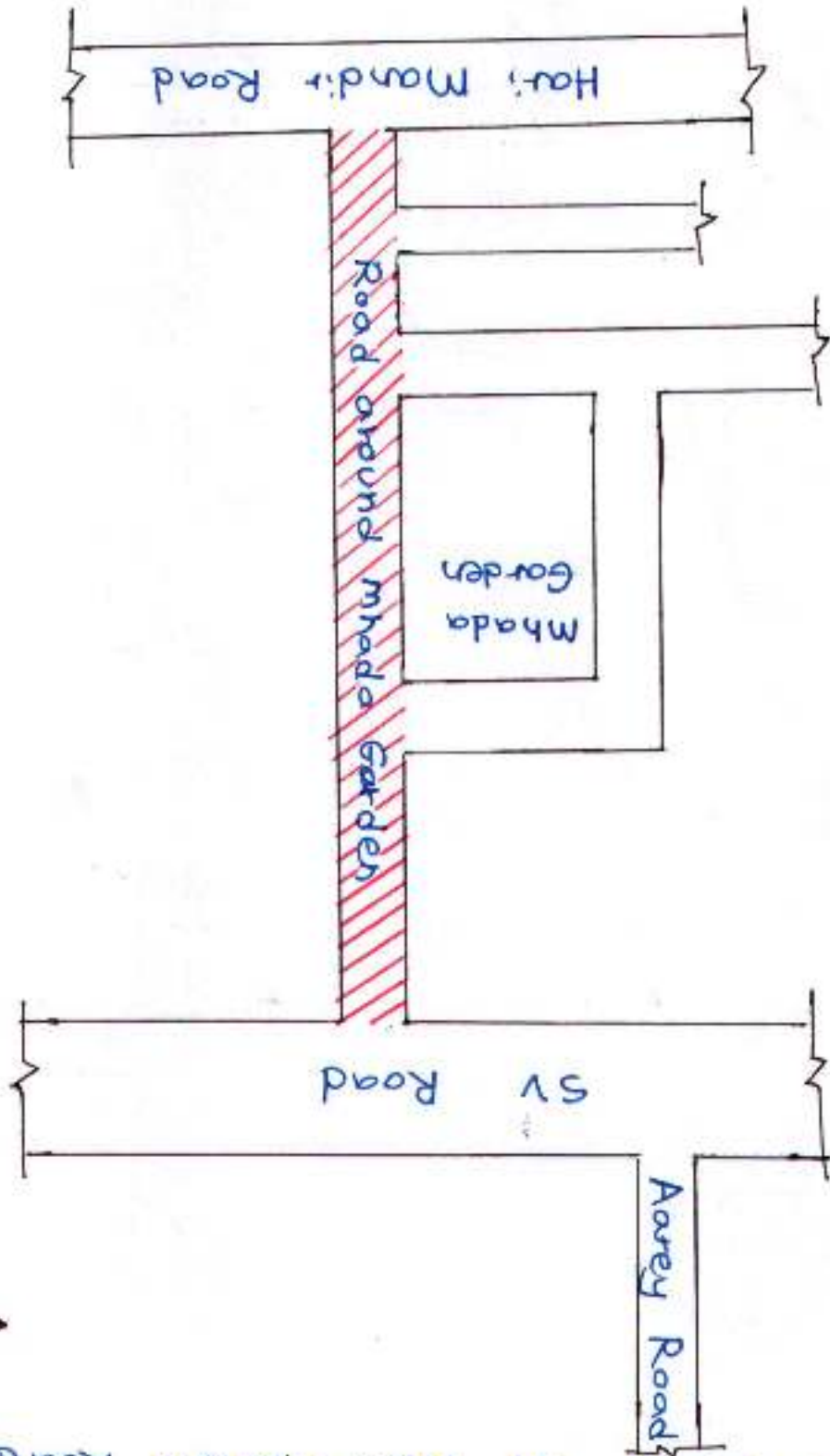


Sub. Eng. (Road S) W/S.
[Signature]

4:PS-Rajiv Gandhi Maidan Road, Mitha Nagar, Gergonluw
 (From M.G. Road to Mitha Nagar road)

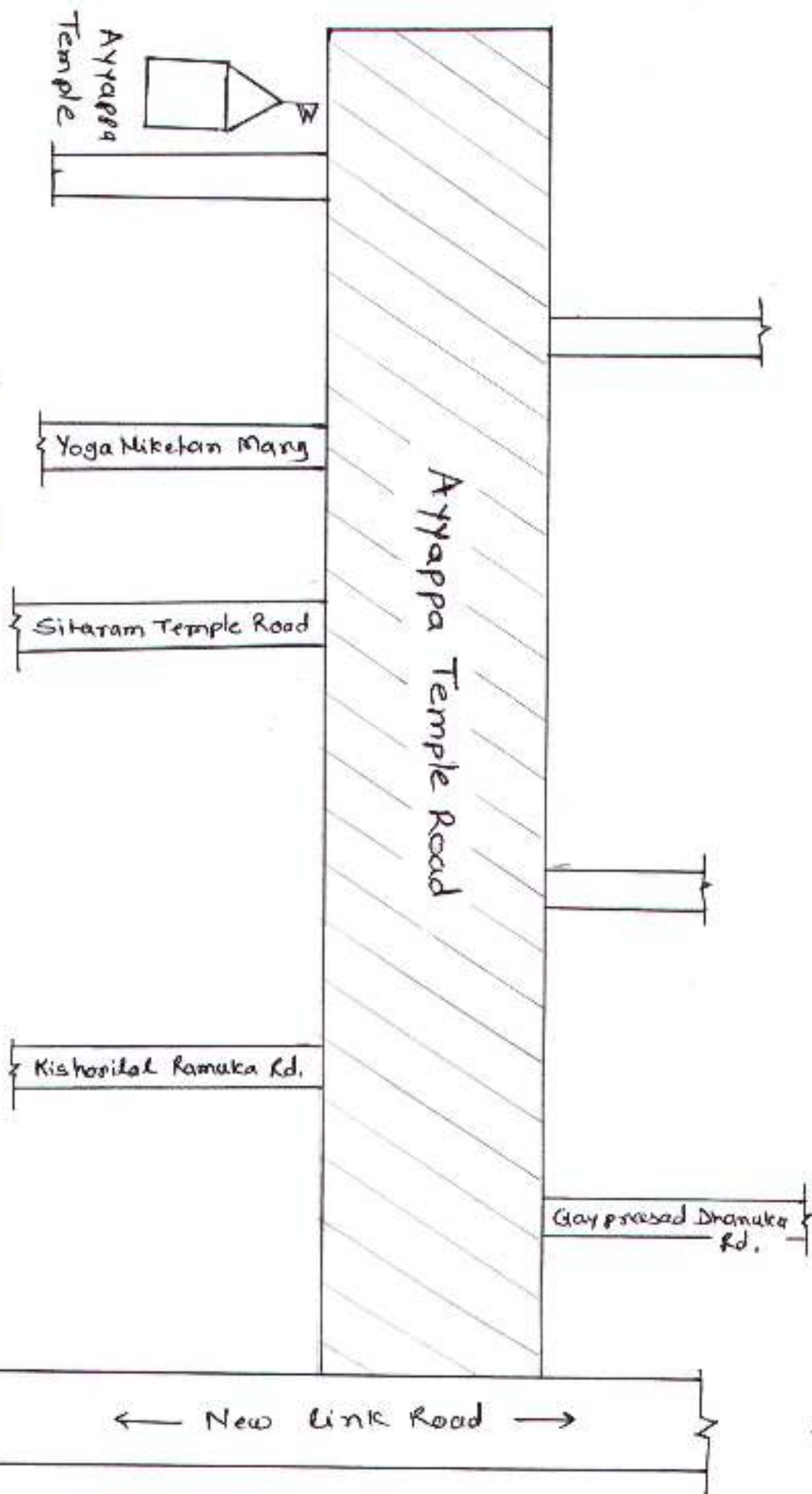


15-Road around Mhada Garden in front of
 Filmistar Studio, Goregaon (W)
 (From S.V. Road to Hari Mandir Road)



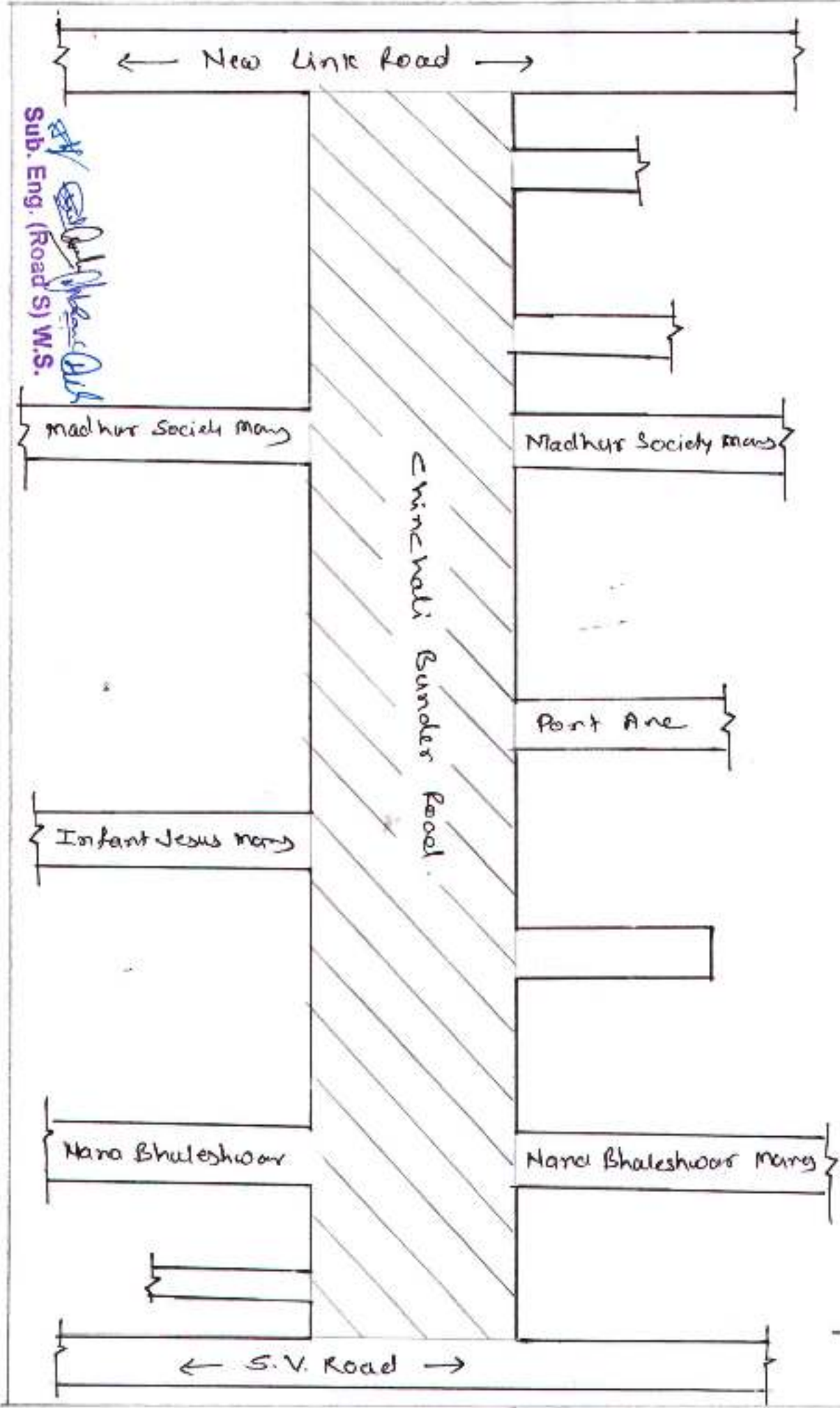
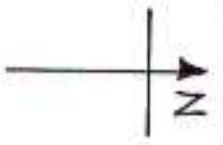
Sub. Eng. (Road S) W.S.

PS-Ayyappa Temple Road, Goregaon West In P15 South ward.

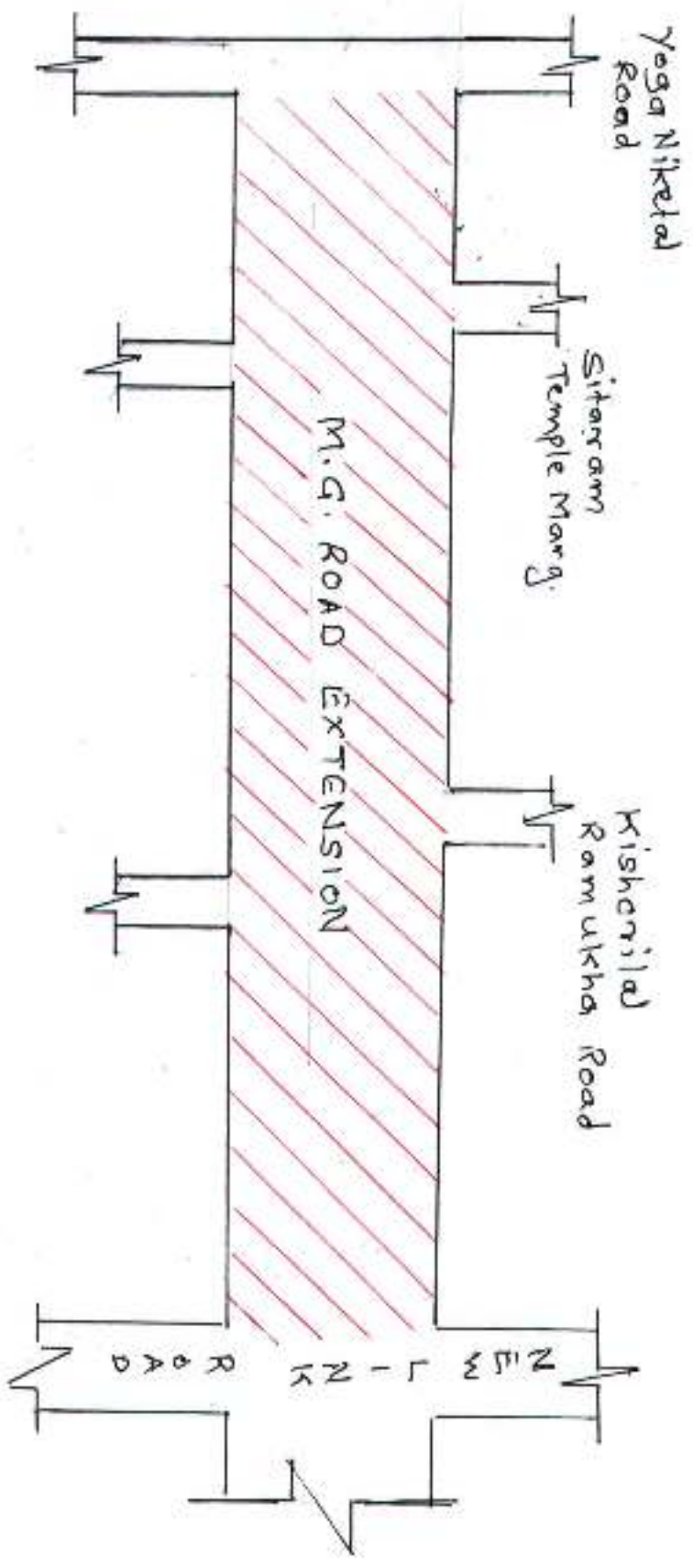


Sub. Eng. (Road S) W.S.
[Handwritten signature]

PS-Chincholi Bundler Road Side Strips, Gorsegaon West
P1 South Ward.



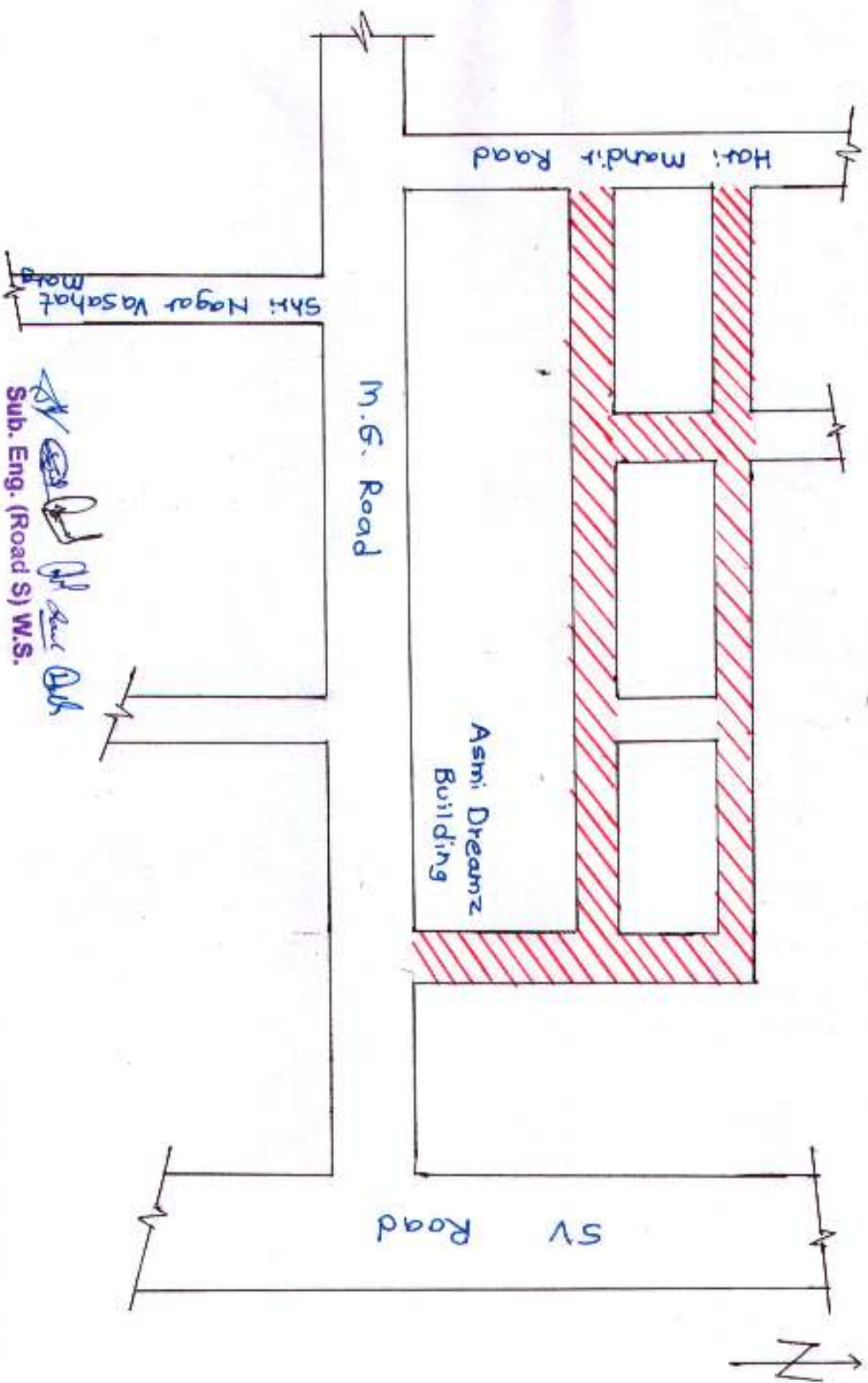
PS M.G. Road Extension (Goregaon West)



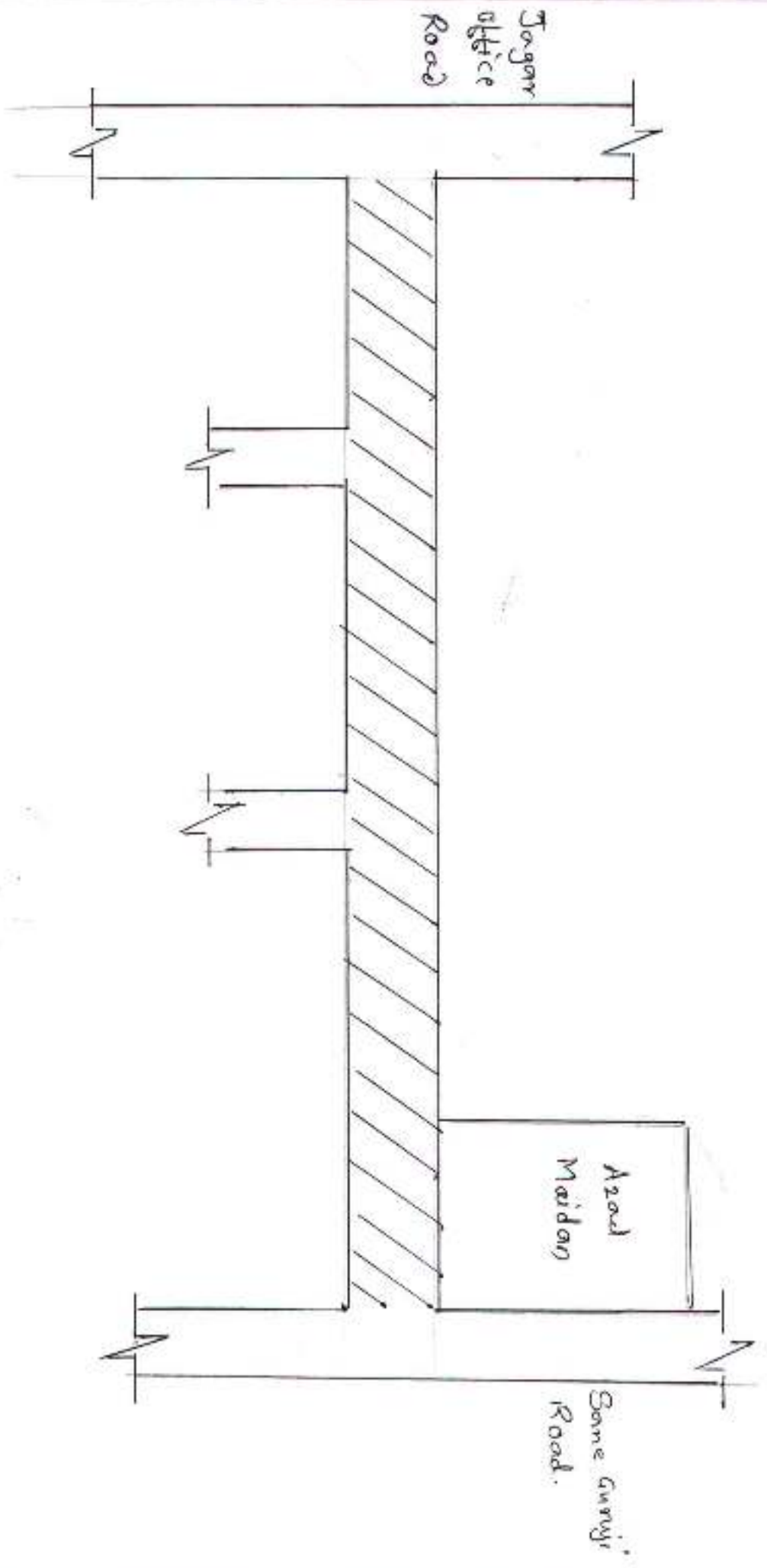
AS


Sub. Eng. (Road S) W.S.


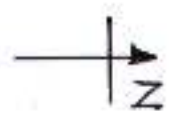
Ps - Asmi Dream Back Side Road, Goregaon (W)
(From M.G. Road to Hari Mandir Road)



Jagan Office Road, Jain Hospital to Azad Maidan


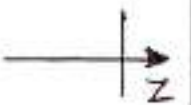


:- P.S. Road from Link Road to Kishorilal Ramuka
(D-Mart) Storage West, P1 South Ward.





Sub. Eng. (Road S) W.S.

PS-Road from Link Road to Kishorilal Ramnaka (Parallel)
Goregaon West, P/South Ward.




Sub. Eng. (Road S) W/S.

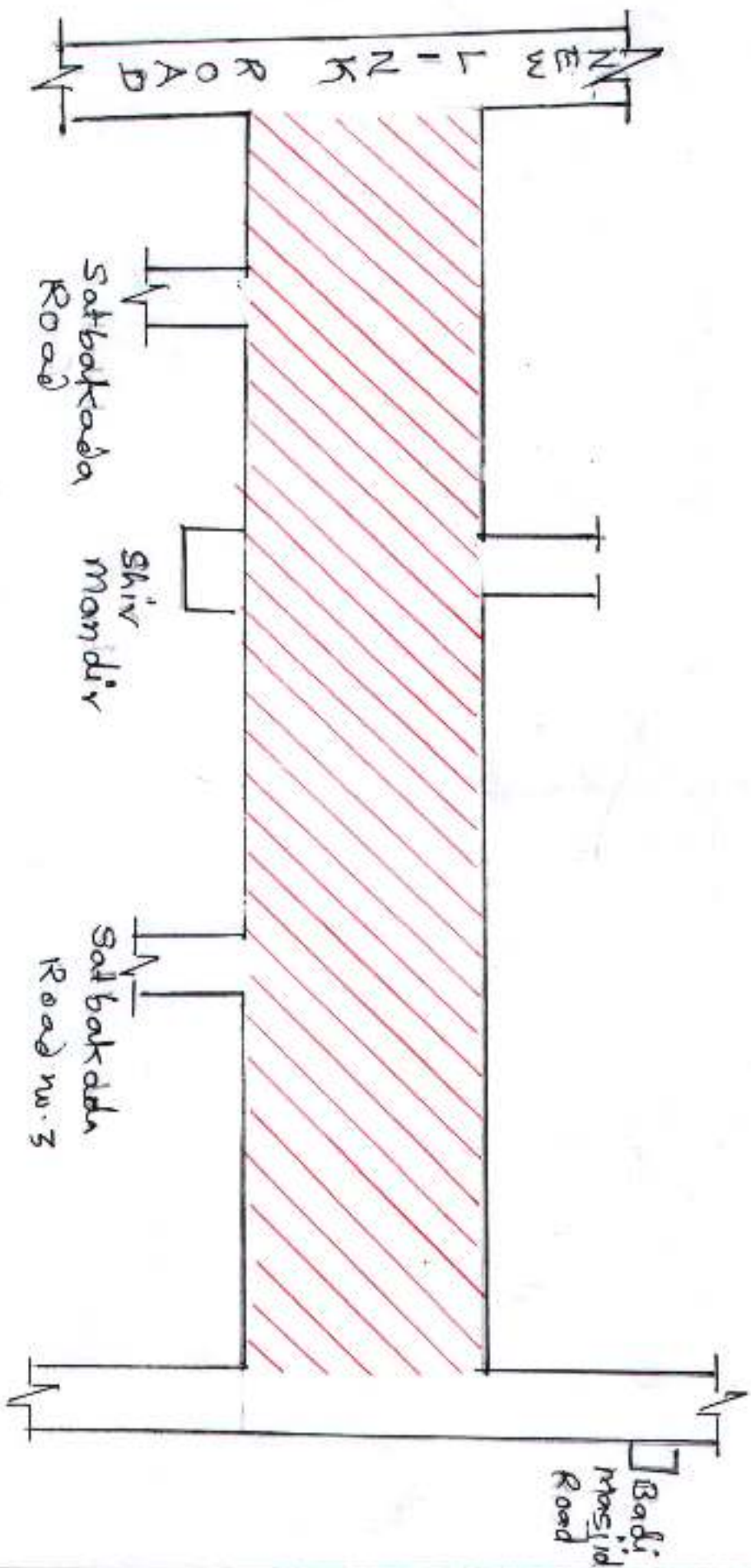

PS - Vishwakrama Road from Link Road to Husaini Chouk



[Signature]
Sub. Eng. (Road S) W.S.

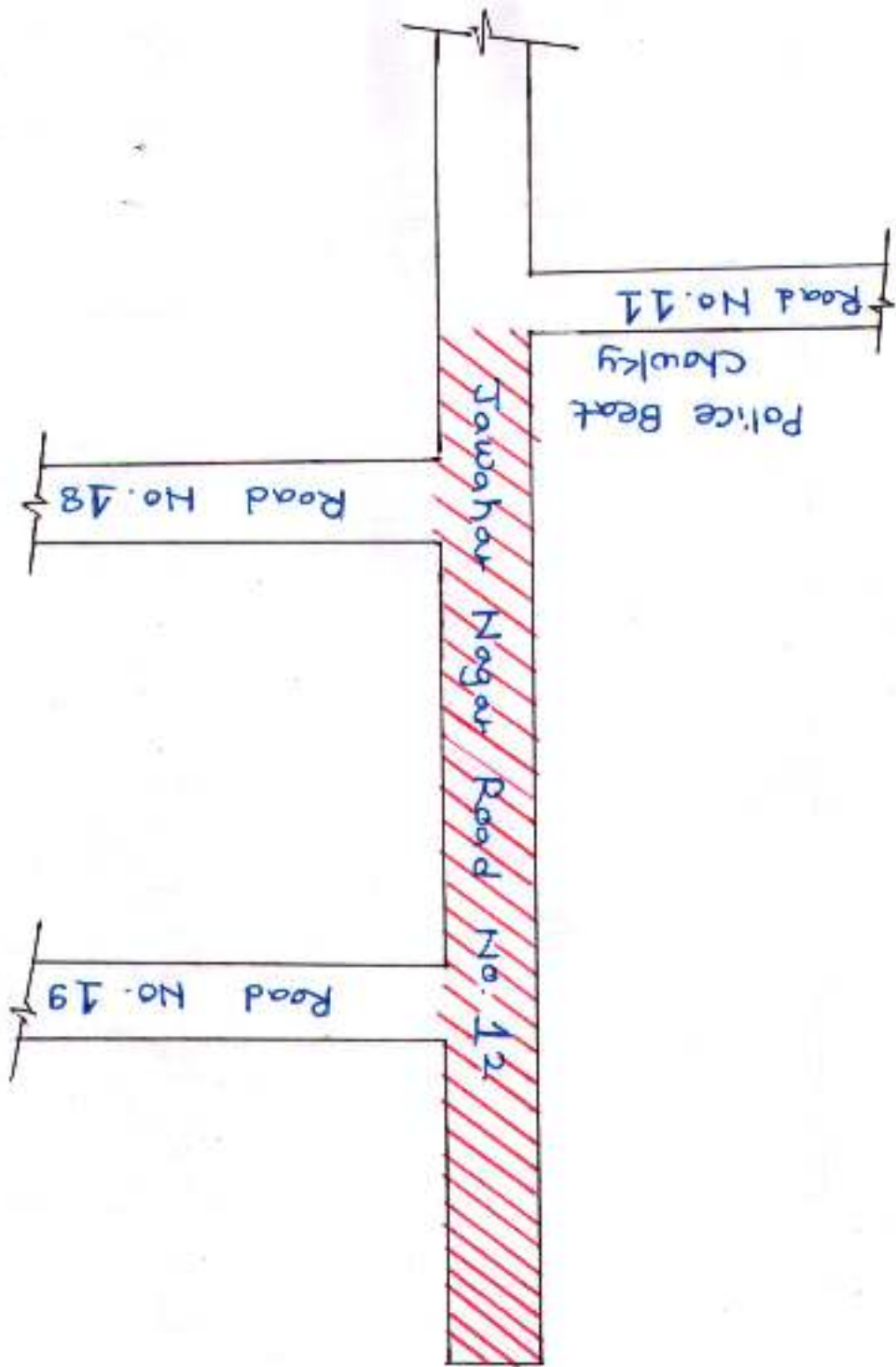
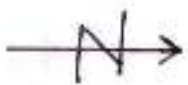


PS- Road starting from Link Road Near Shiv Mandir to Badi Masjid



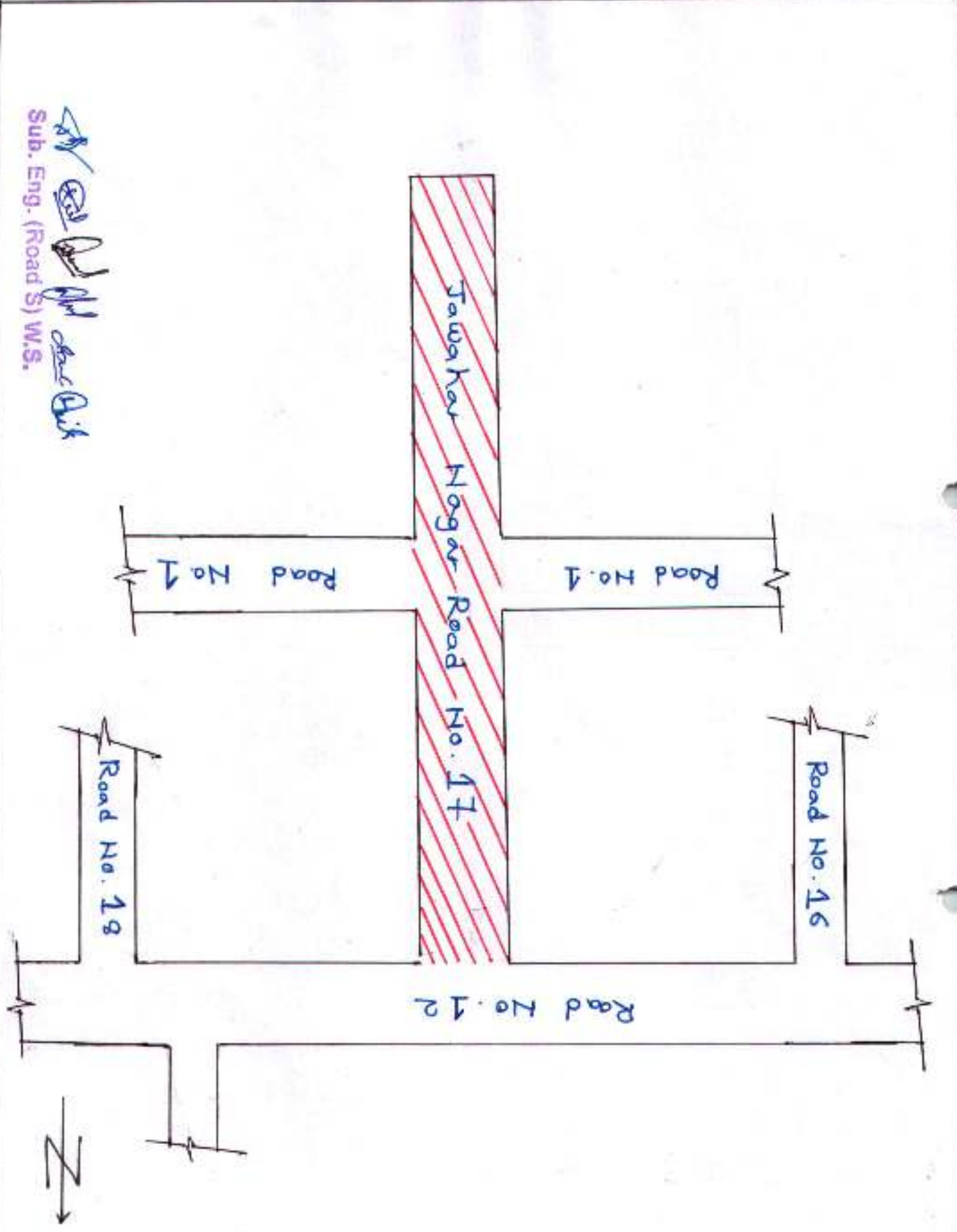
Sub. Eng. (Road S) W.S.

ps-Jawahar Nagar Road No.12, Gategaon (w)
(From Police Beat Chowky to Dead End)



Sub. Eng. (Road S) W.S.
[Signatures]

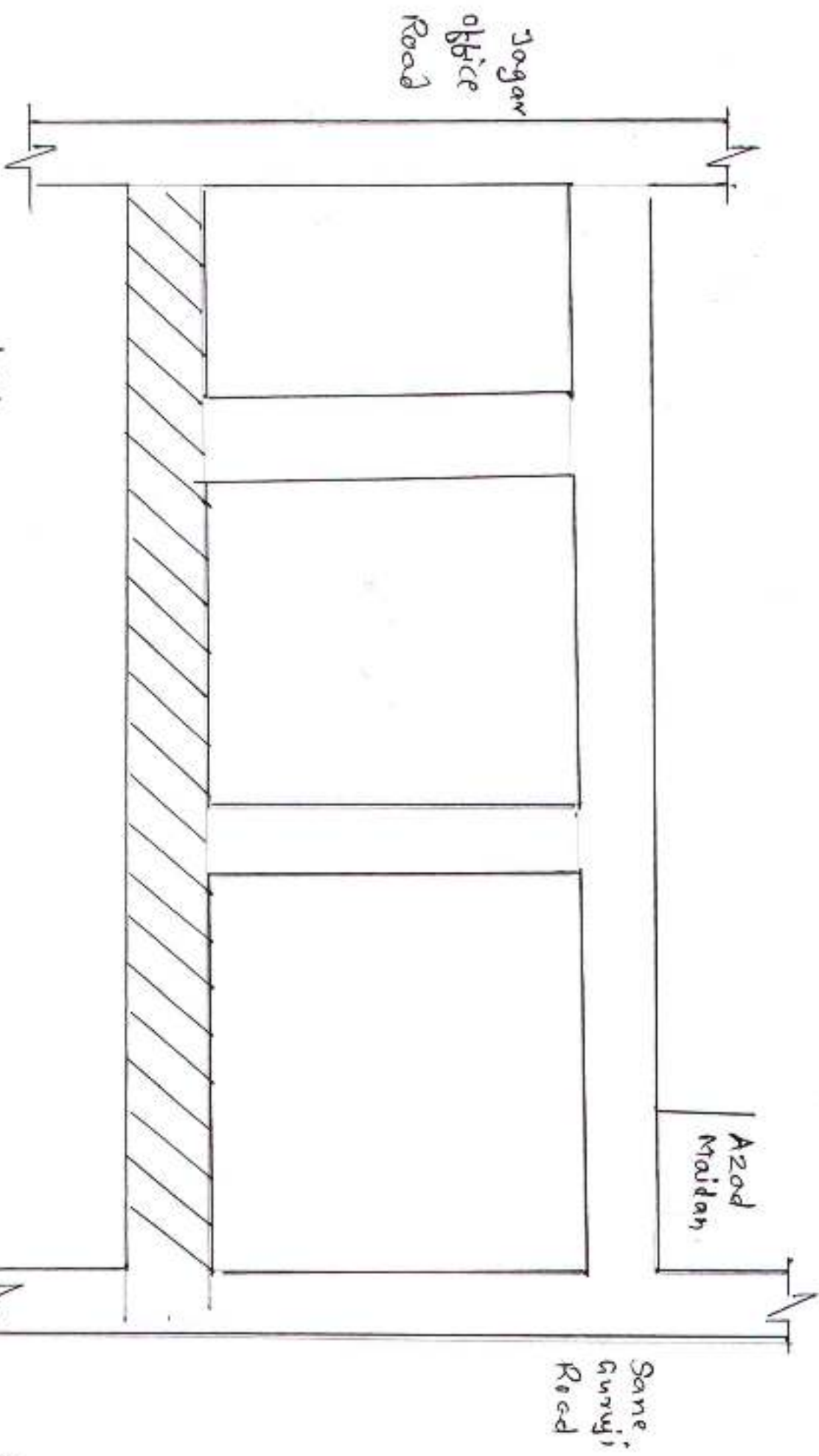
PS-Tawahar Nagar Road No. 17, Goregaon (W)
 (From Tawahar Nagar Road No. 12 to Dead End)



Sub. Eng. (Road S) W.S.

(Handwritten signatures and initials)

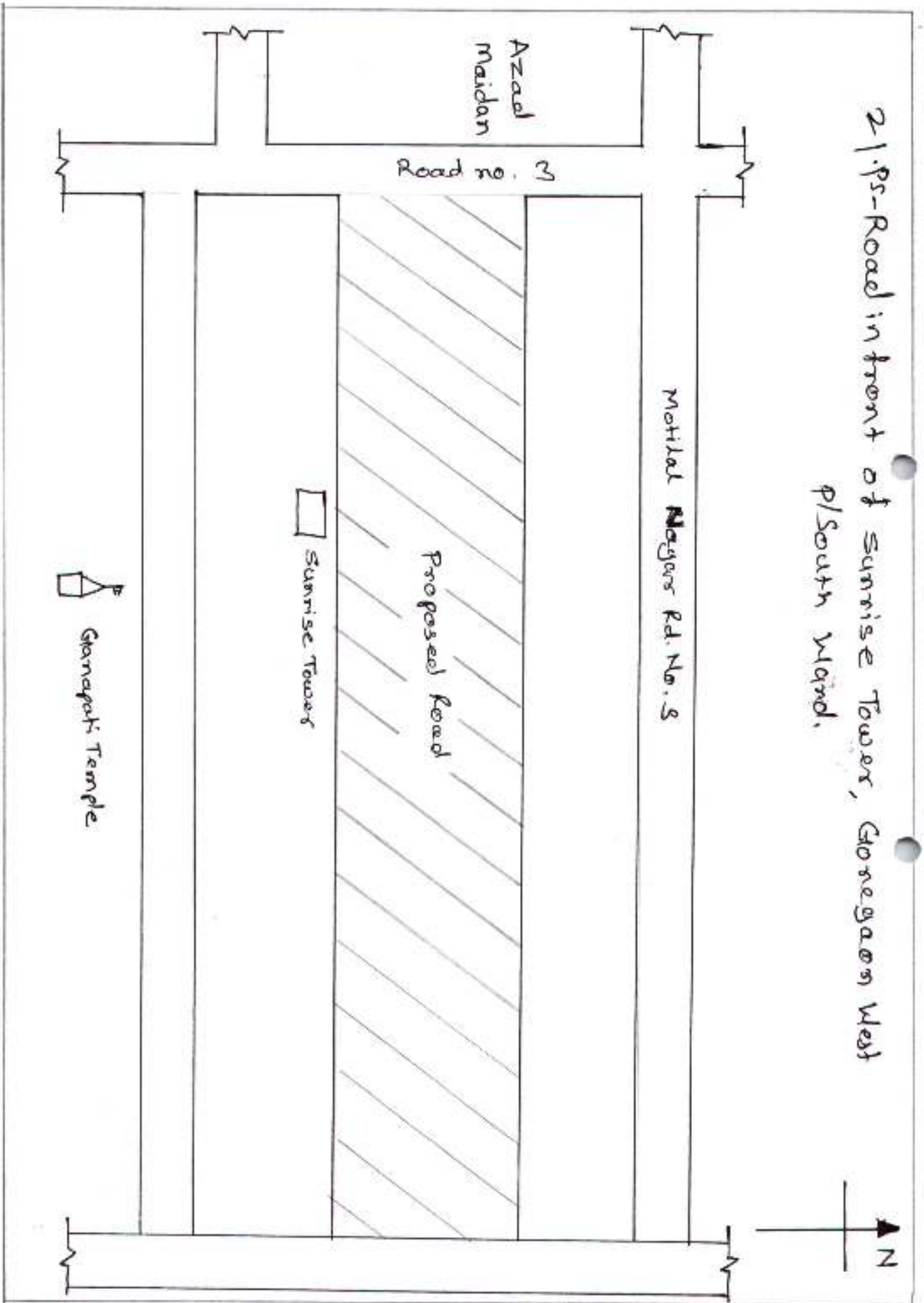
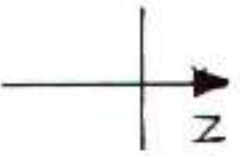
CCT Colony Road From Jain Hospital to Azad Maidan.



Sub. Eng. (Road S) W.S.
Shankar Das



21.95-Road in front of Sunrise Tower, Goregaon West
P/South Ward.



Azad
Maidan

Road no. 3

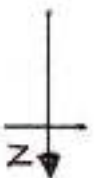
Maital Nagar Rd. No. 9

Proposed Road

Sunrise Tower

Ganapati Temple

PS - Gayaprasad Dhanuka Road, Goregaon West.
P1 South Ward



Ayyappa mandir Road

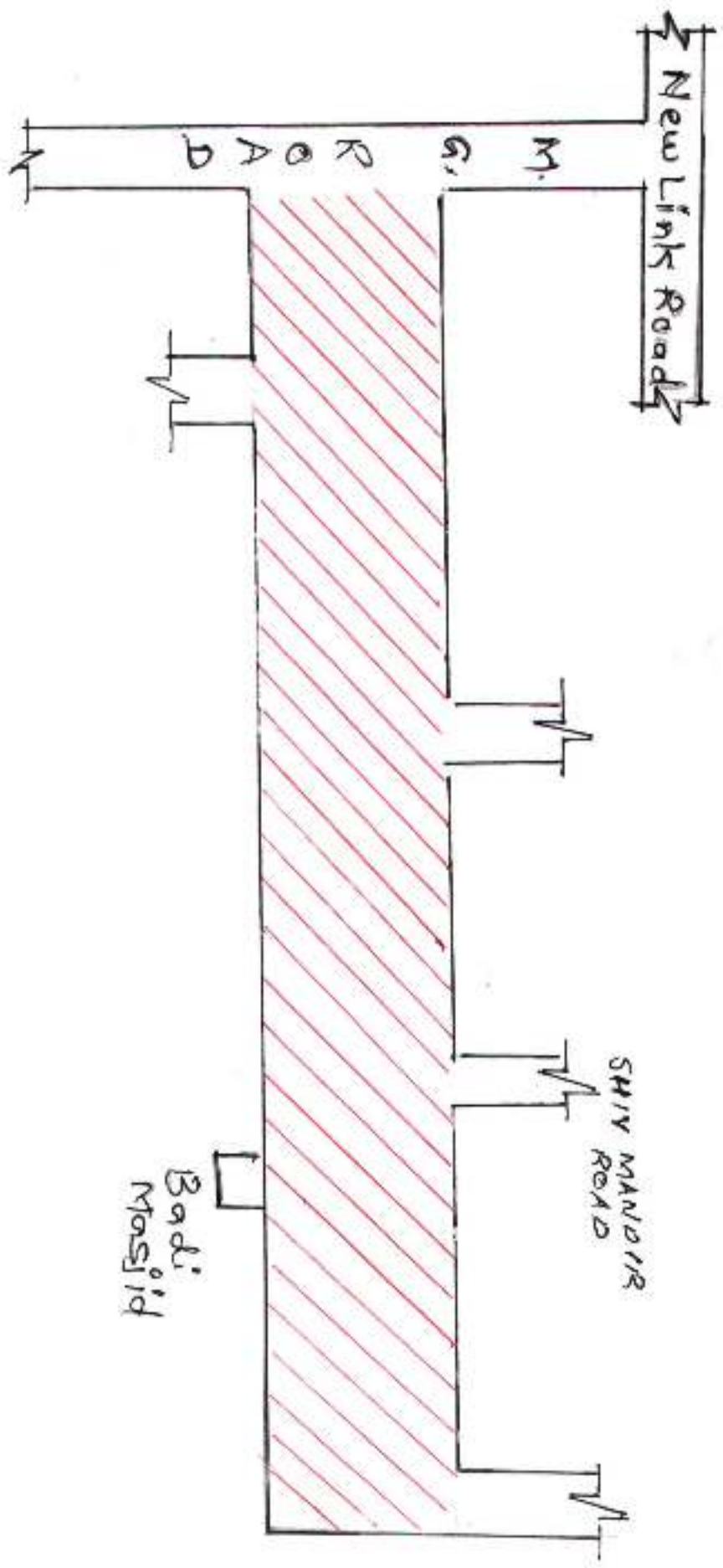
Gayaprasad Dhanuka Road

← New Link Road →

Maharaja Agrasen Marg

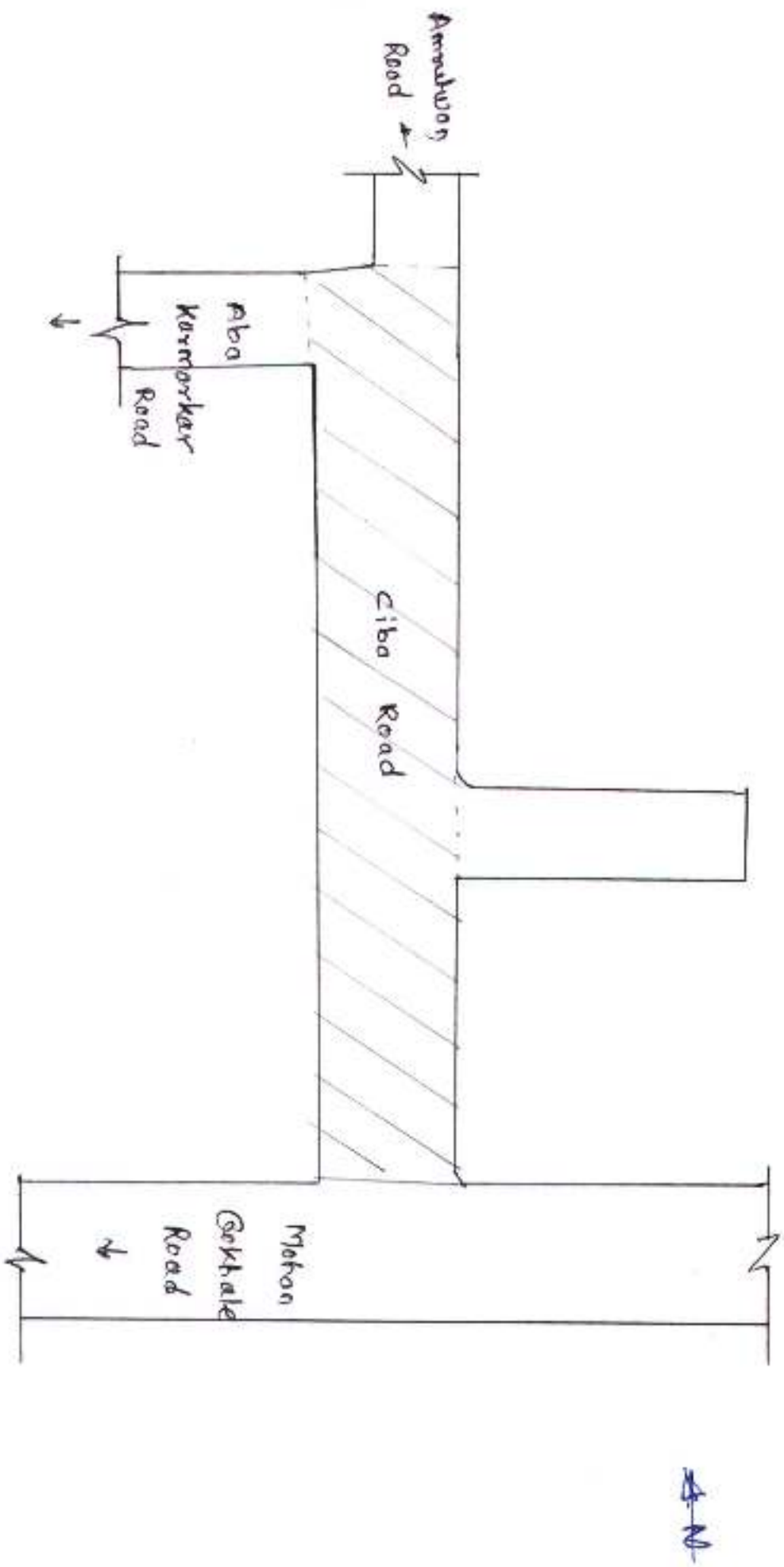
Sub. Eng. (Roads) W.S.
D.A.B.

53-PS- Badi Masjid Road (M.G. Road to Badi Masjid)



PS Ciba Road (From Oberoi Road road to End of Amalwara Society)

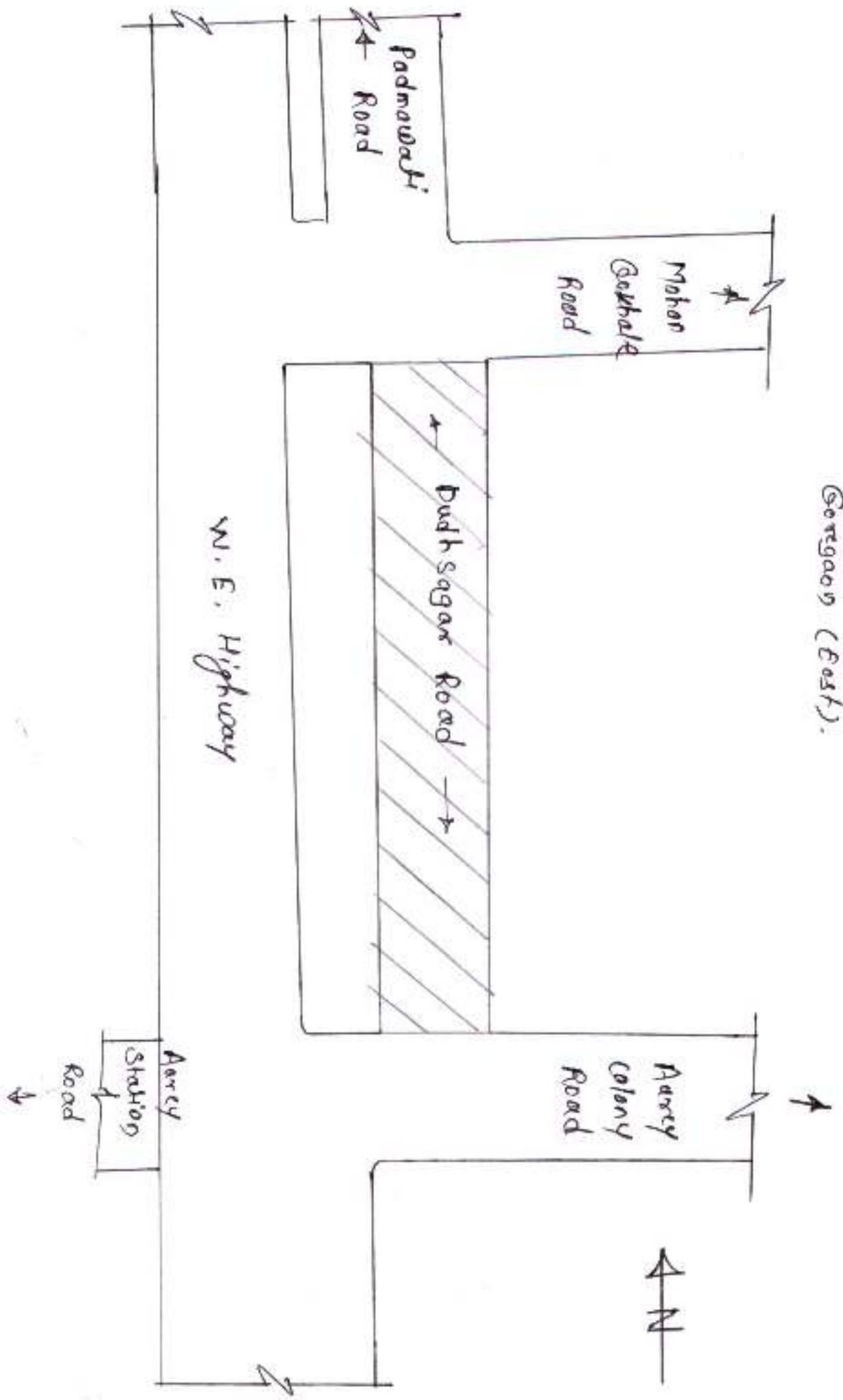
Seregan (East)



[Signature]
Sub. Eng. (Road S) W.S.

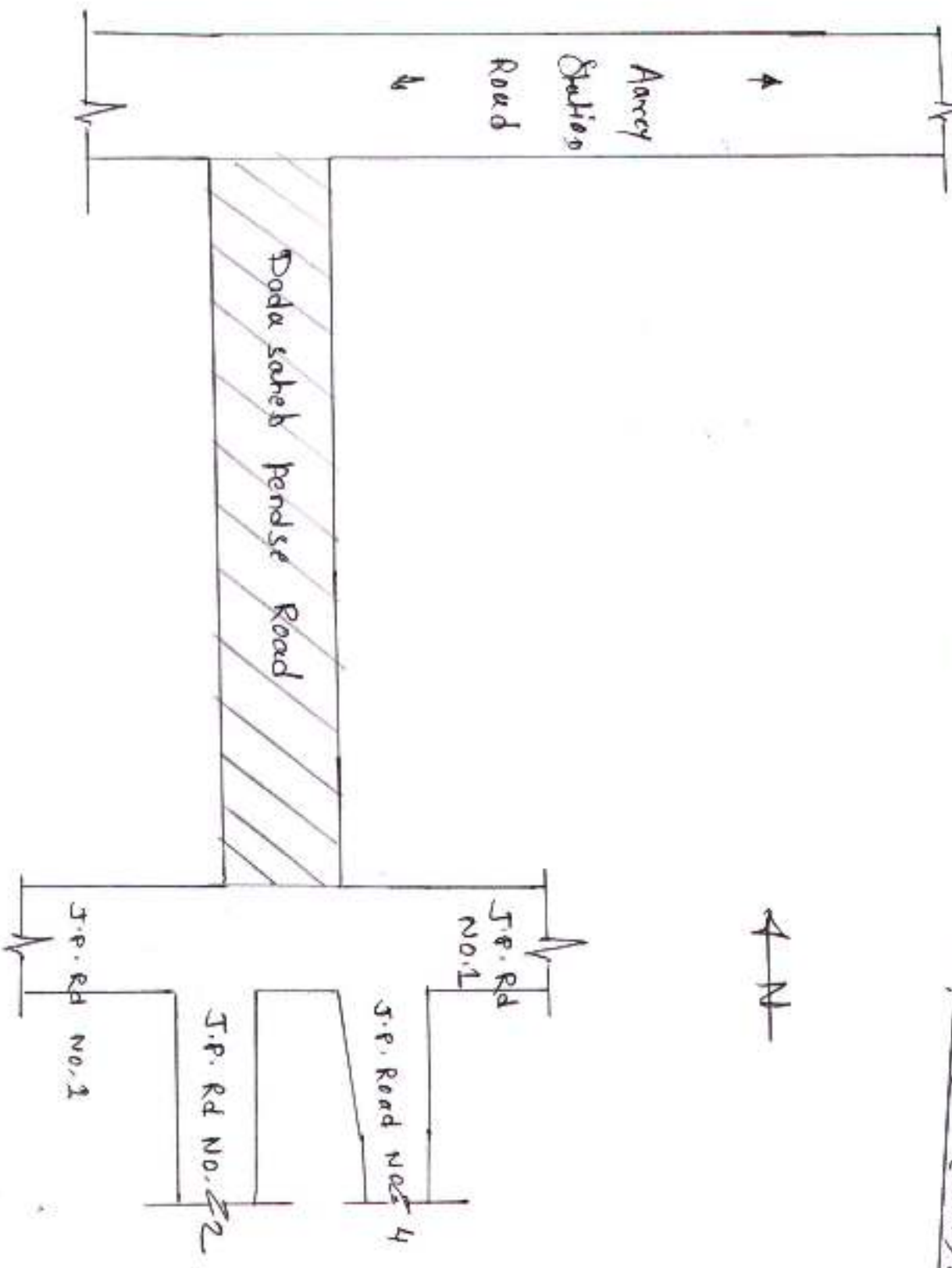
PS - Duddh Sagar Road (From Aarey Colony Road to Mohan Gokhale Road)

Goregaon (East).



Sub. Eng. (Road S) W.S.

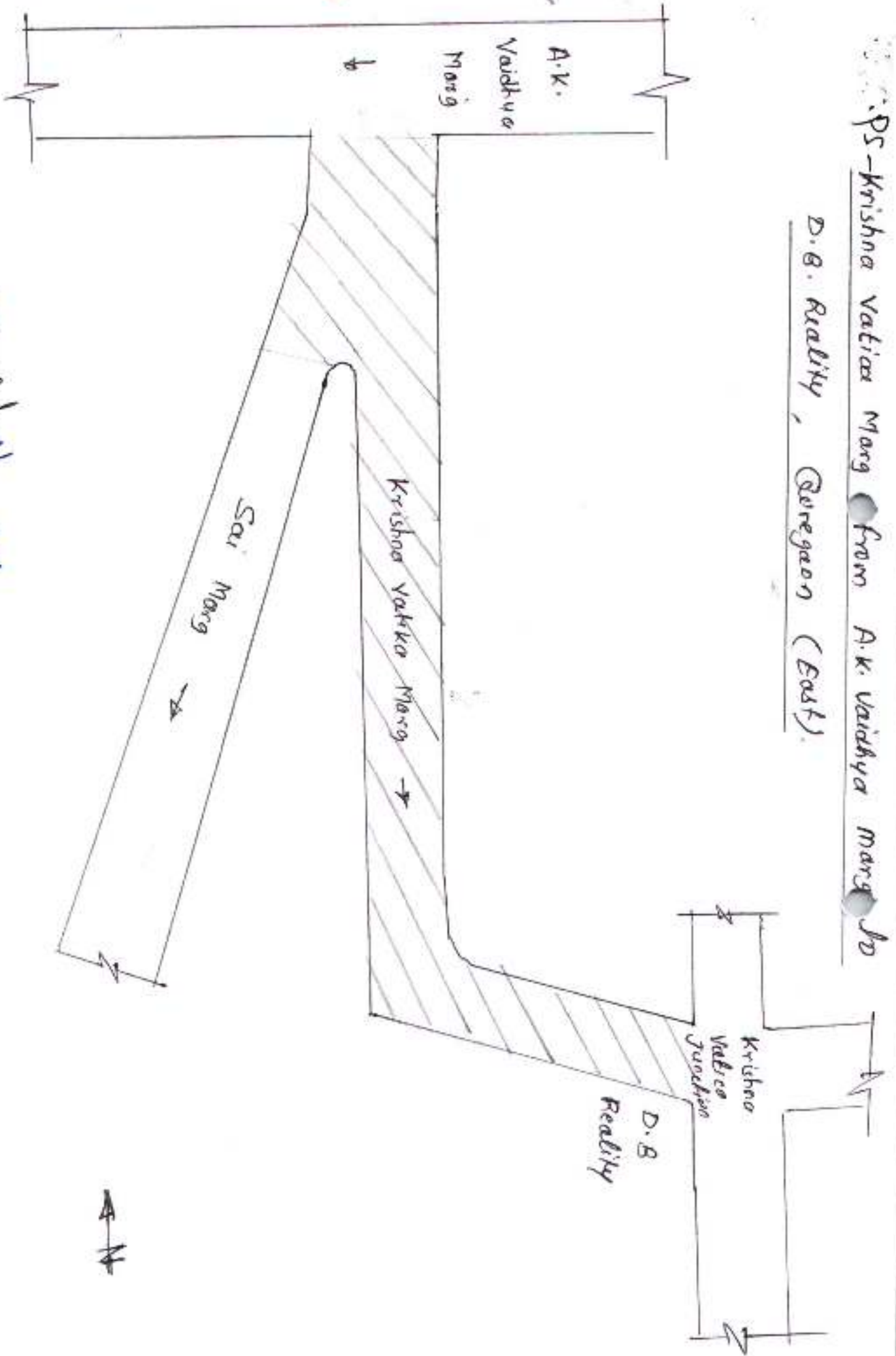
PS Dada saheb Pendse Road (from J.P. Road to Ancey Road) Gurgaon (East).



Sub. Eng. (Road S) W.S.
[Signature]

P.S - Krishna Vaidya Marg from A.K. Vaidhya Marg to

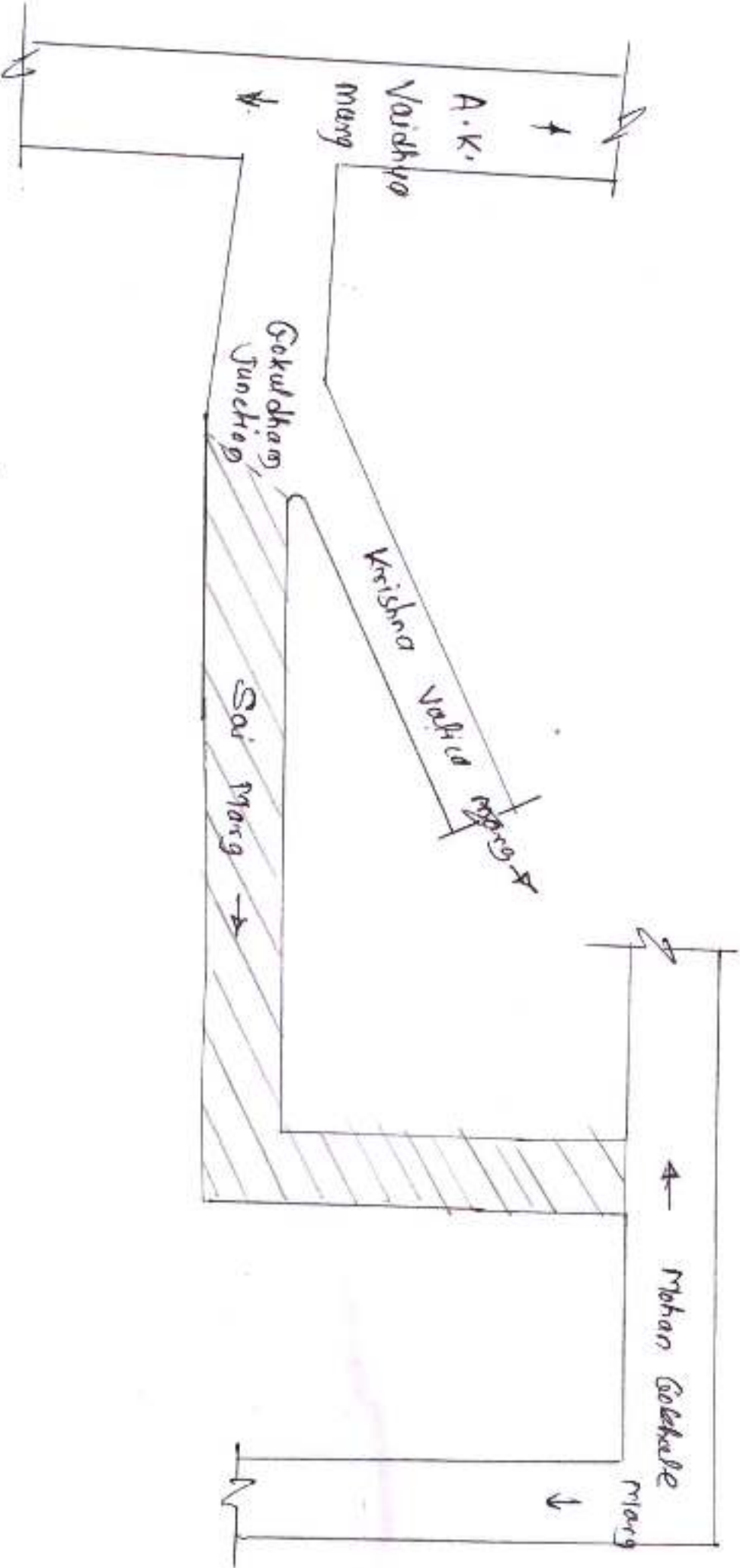
D.B. Reality, Baregaon (East).



[Signature]
Sub. Eng. (Road S) W.S.

PS - Sai Marg (From Gokuldharam Junction to Mohan Gokhale Road)

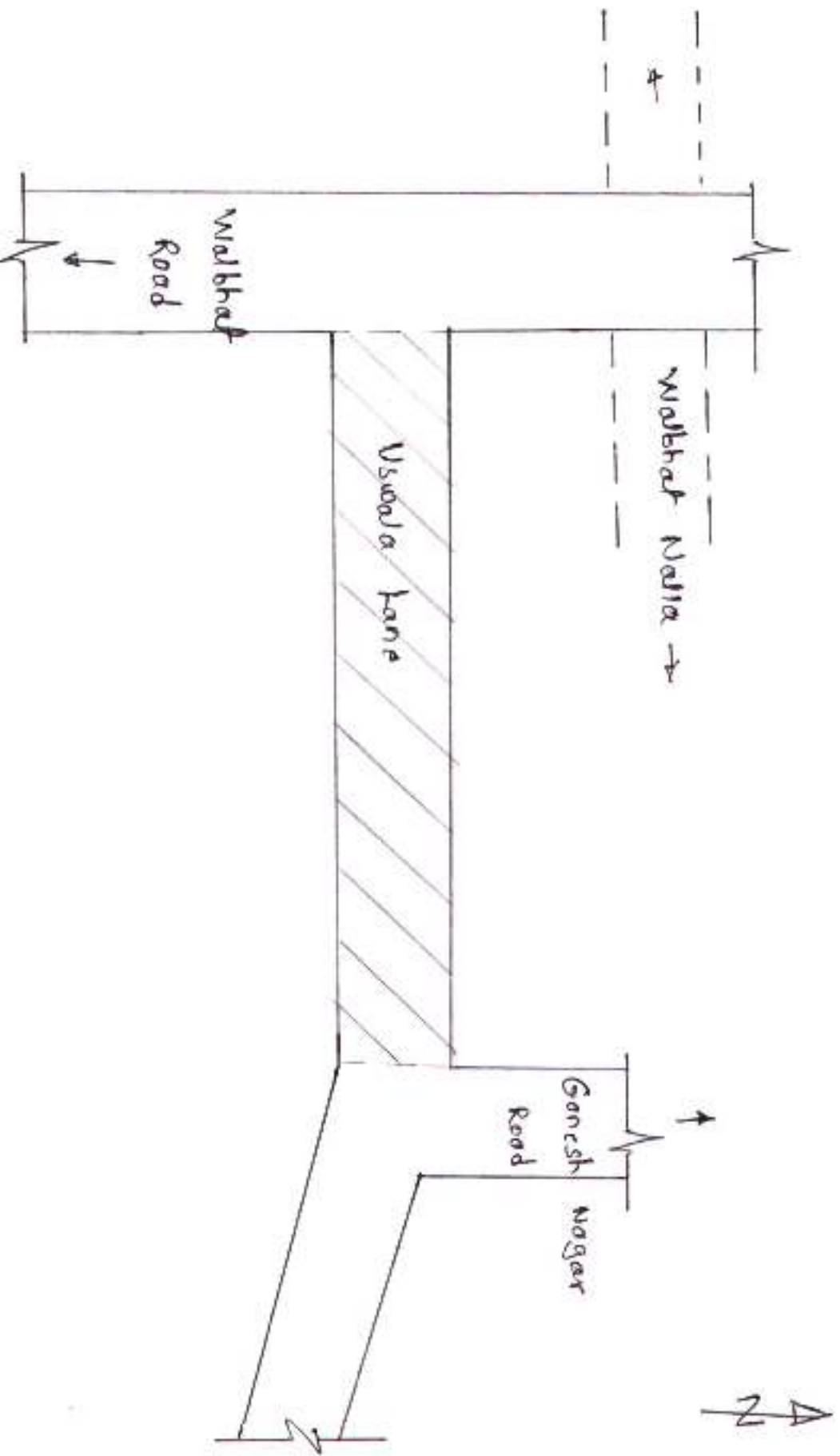
Goregaon (East)



[Signature]
Sub. Eng. (Road S) W.S.

*P-5- Usualo lane (from Walbhad Road to Ganesh Nagar Road)

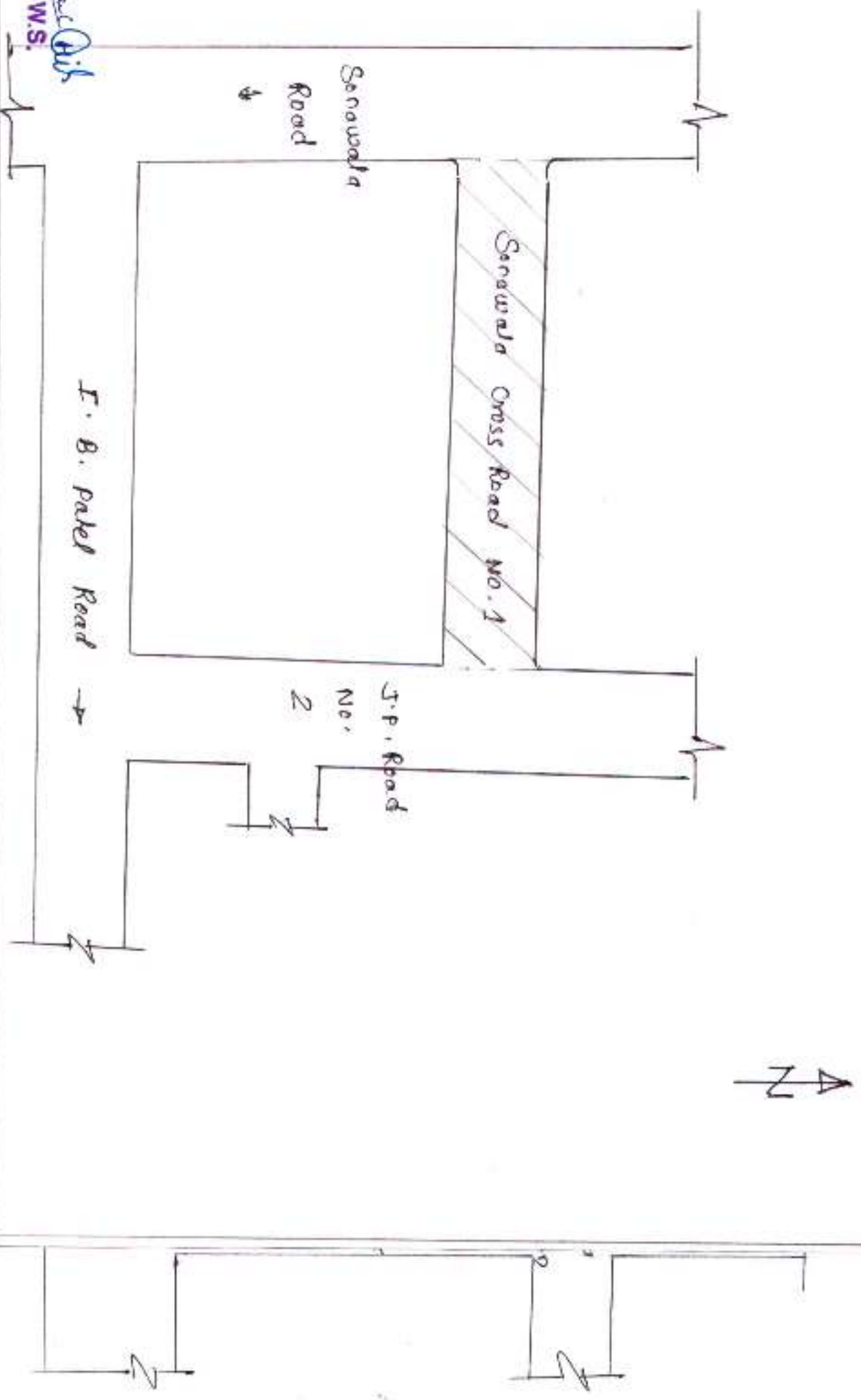
Goregaon (East)



[Signature]
Sub. Eng. (Road S) W.S.

-PS - Senawala Cross Road No. 1 (From J.P. Road No. 2 to Senawala Road)

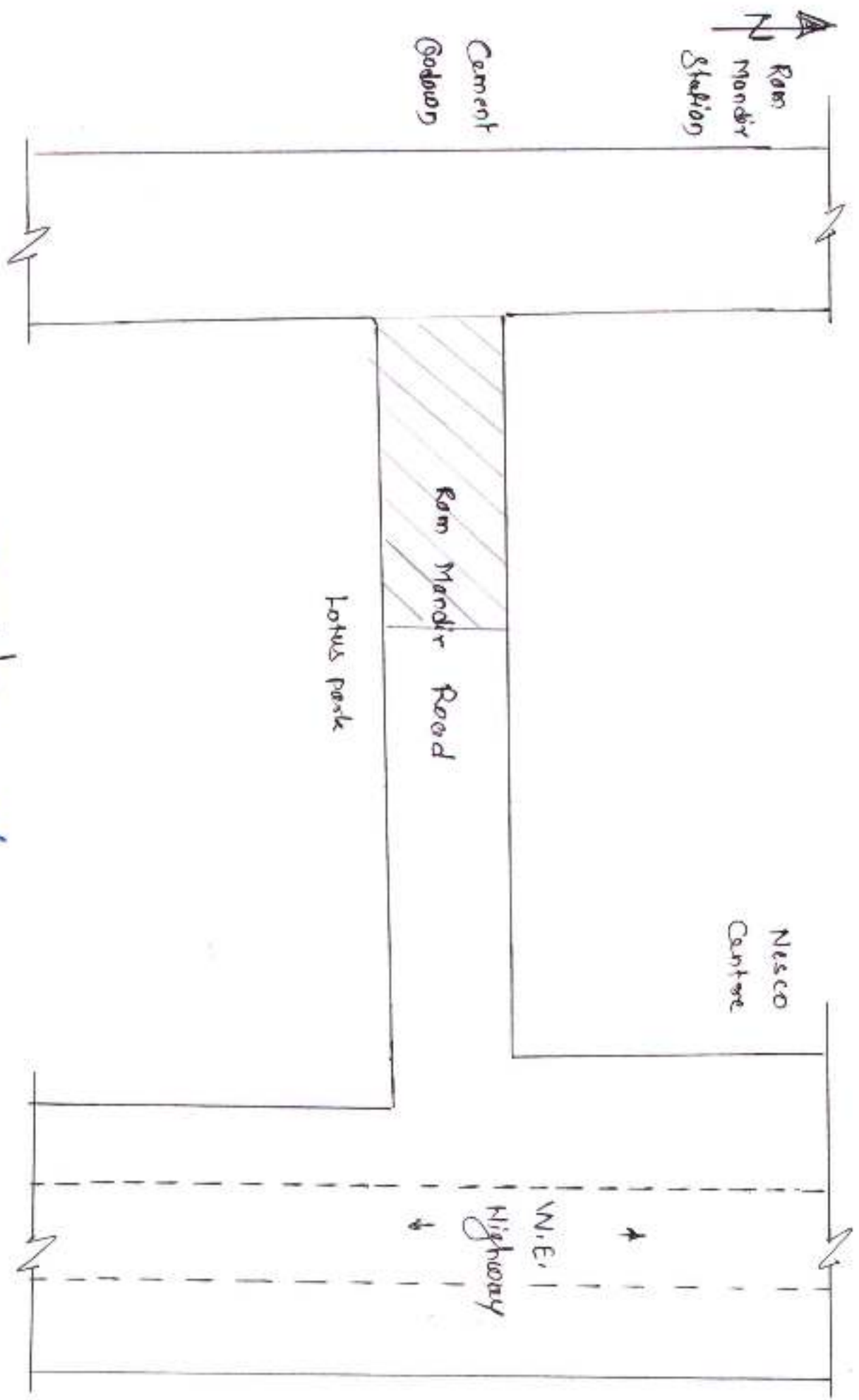
Goregaon (East)



Sub. Eng. (Road S) W.S.

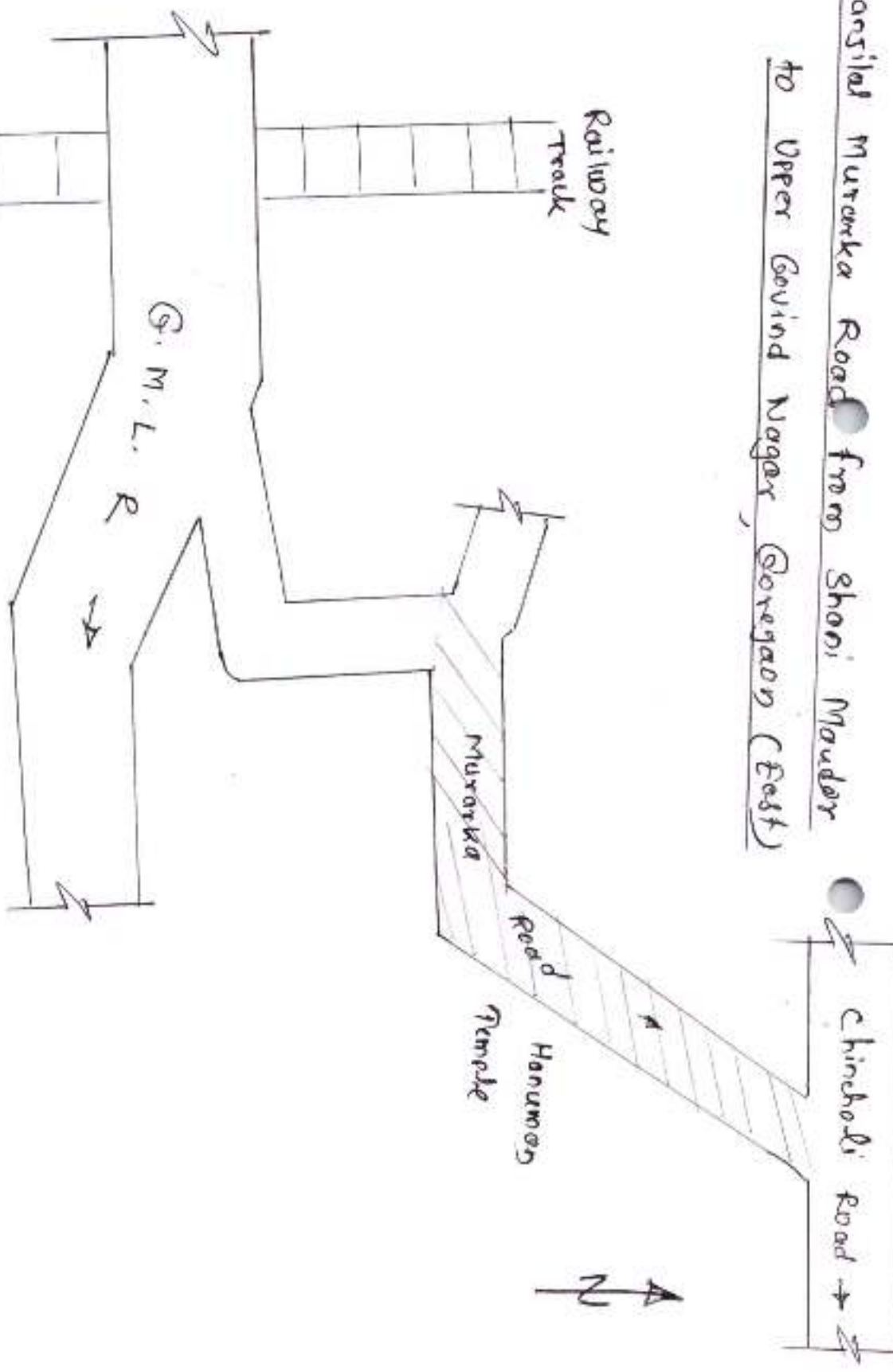
ng Vatica Junction)

=P5- Ram Mandir Road (Cement Godown Road), Gurgaon (East)



Sub. Eng. (Road S) W.S.

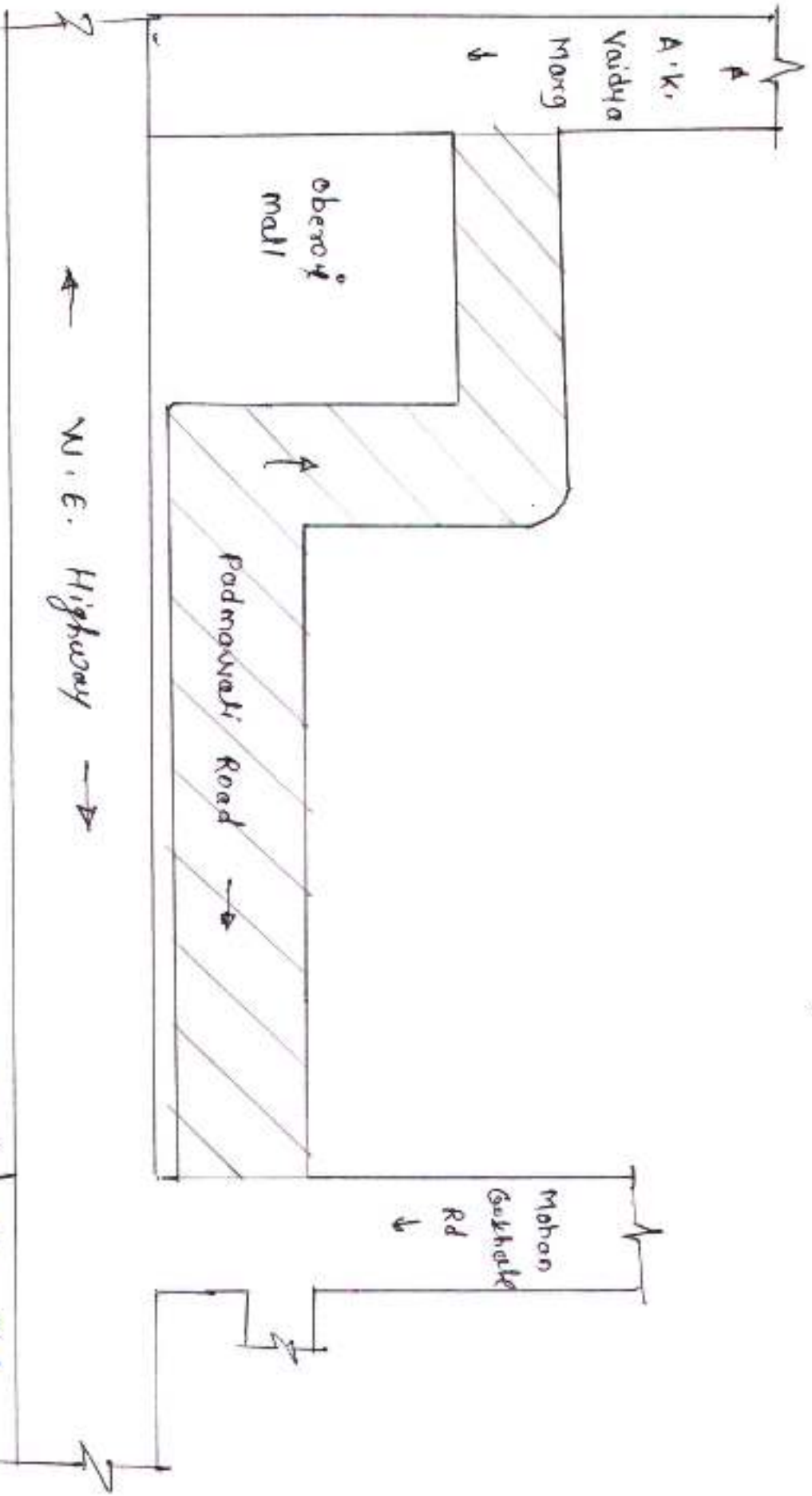
PS Chiransilal Murarka Road from Shani Maudar
to Upper Govind Nagar, Goregaon (East)



Sub. Eng. (Road S) W.S.
Chiransilal Murarka

P.S. - Padmanavali Road (From Mohan Gokhale Rd to A.K. Vaidya Marg)

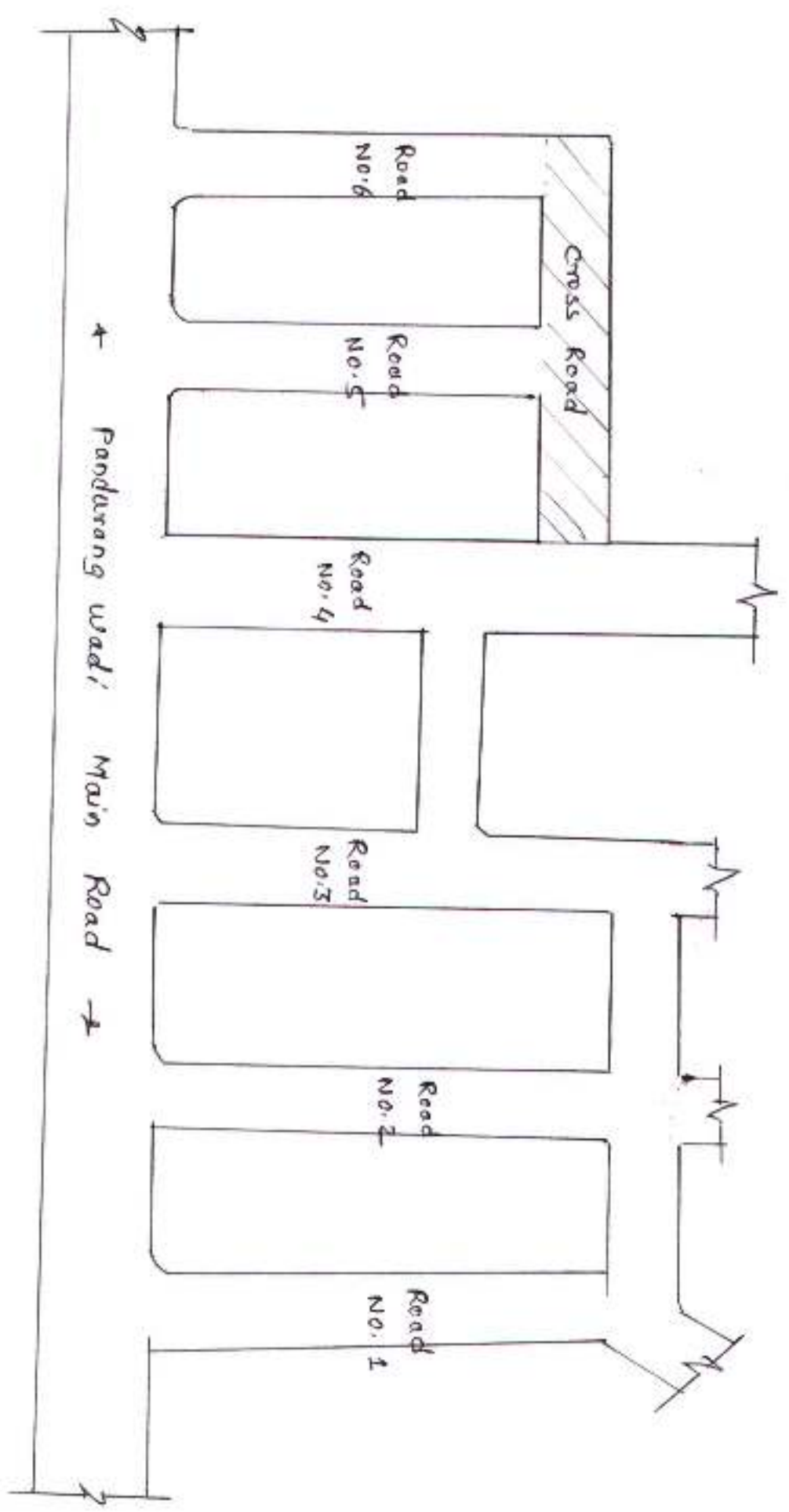
Geregan (East)



[Signature]
Sub. Eng. (Road S) W.S.

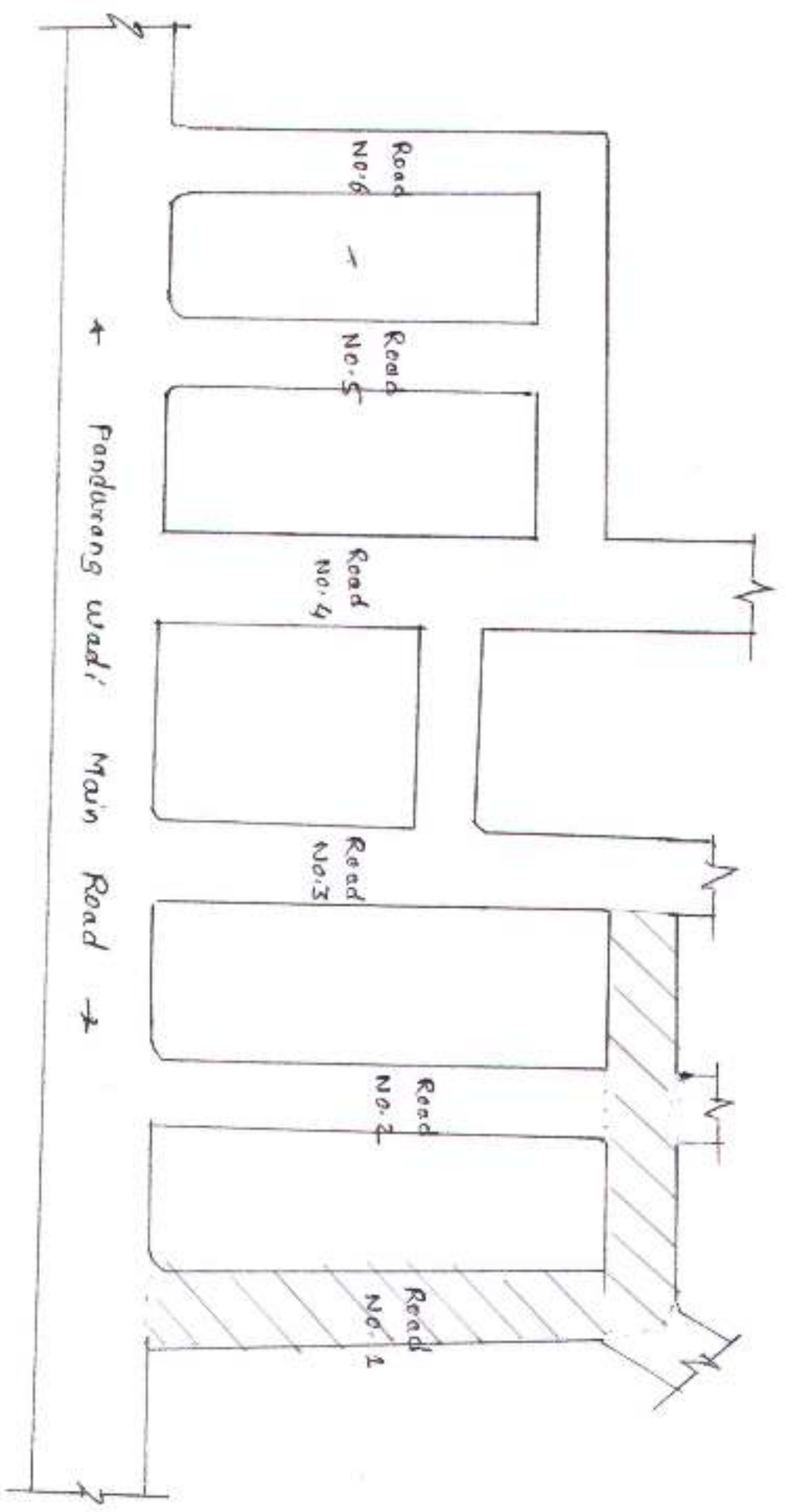
12. P.S - Pandurang Wadi Cms Road (From Road No. 6 to Road No. 4)

Garegan (East).



Sub. Eng. (Road S) W.S.

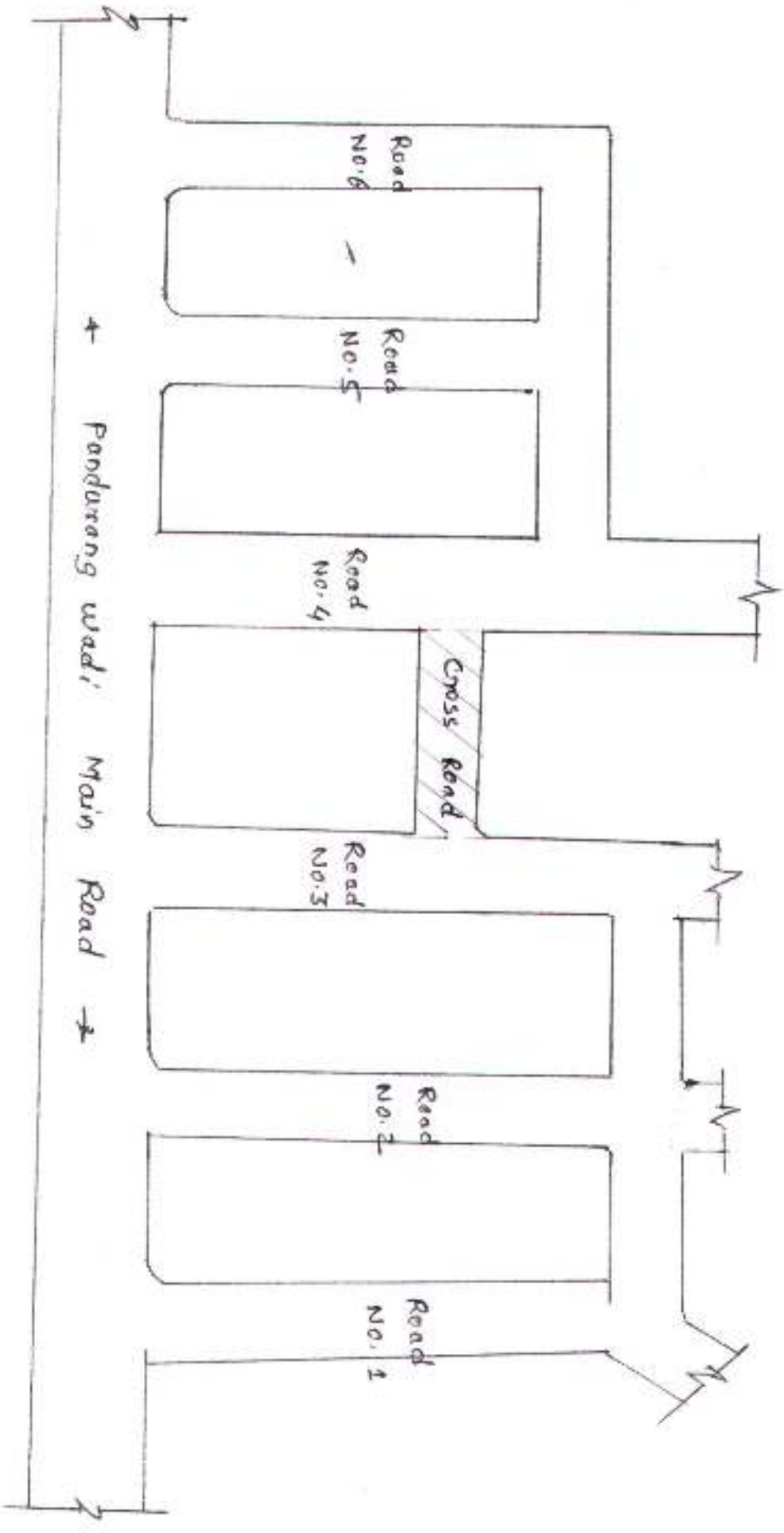
P.S - Pandurang Wadi Cross Road (from Road No.3 to Road No.1) and Pandurang Wadi Road No. 2, Gorgan (East).




Sub. Eng. (Road S) W.S.

PS - Pandurang wadi Cross Road (From Road No. 4 to Road No. 3)

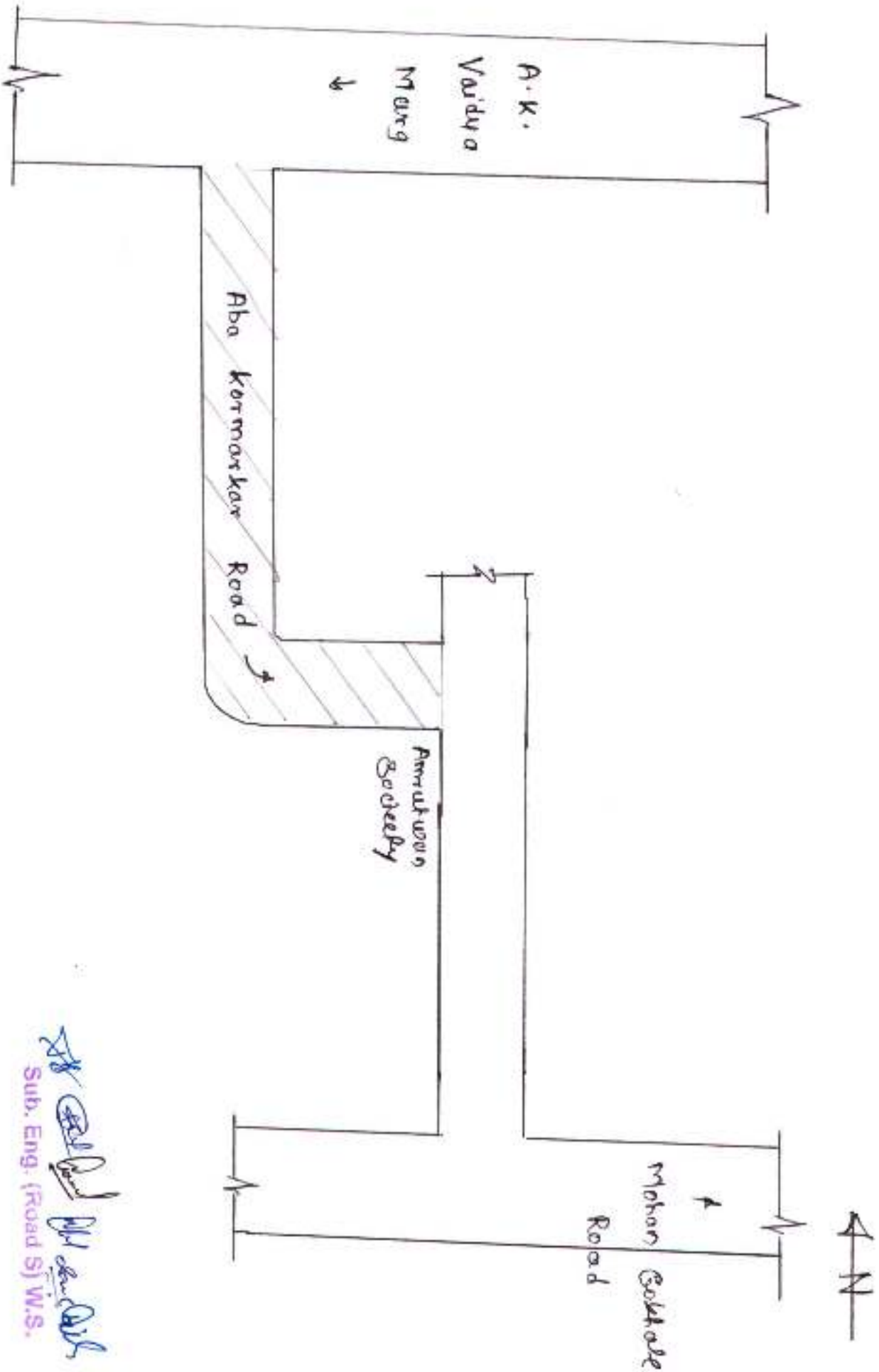
Goregaon (East)




Sub. Eng. (Road S) W.S.

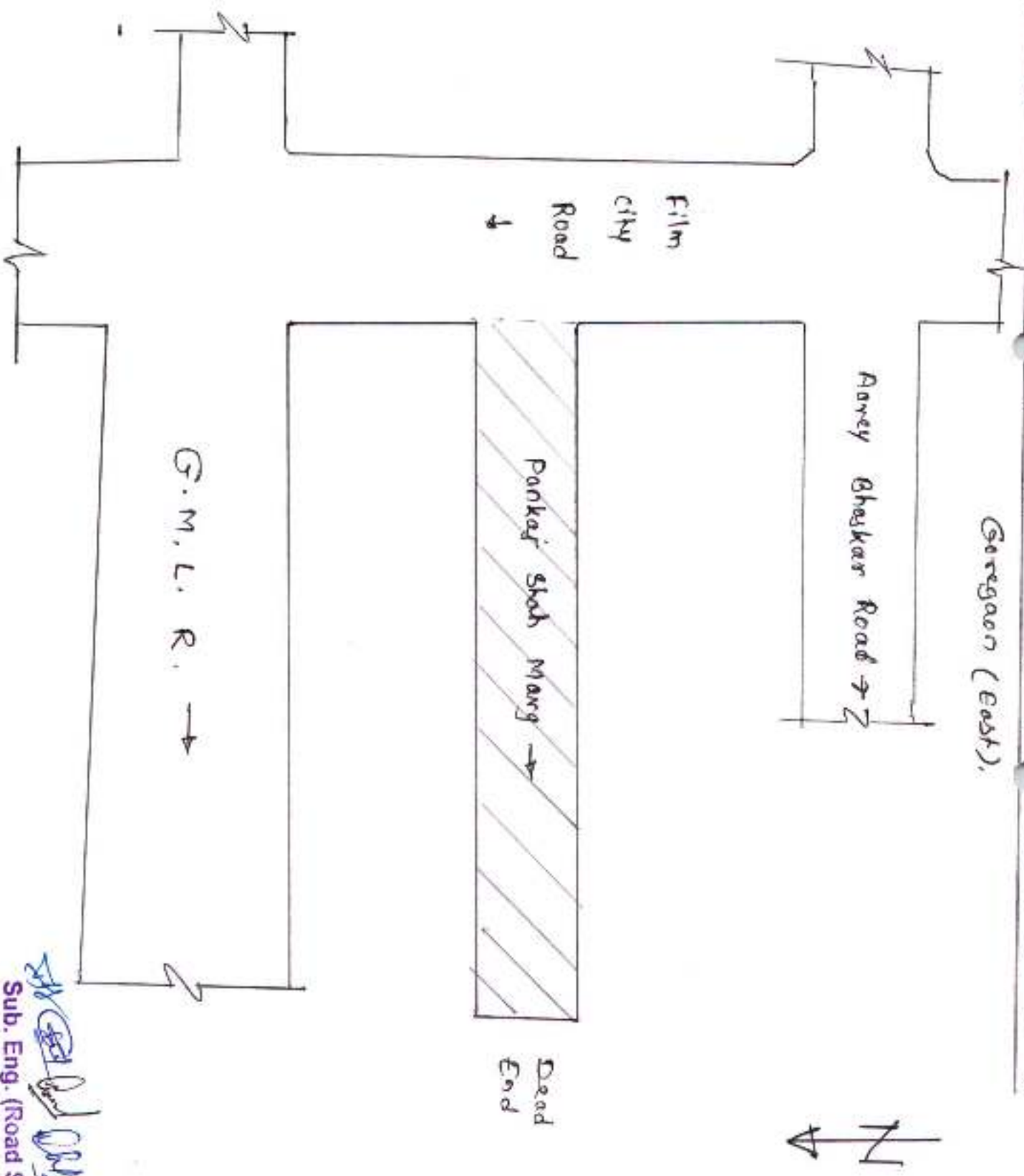
PS - Aba Karmakar Road (From A.K. Vaidya Road to Amrutson Soc.)

Goregaon (East)



[Signature]
Sub. Eng. (Road S) W.S.

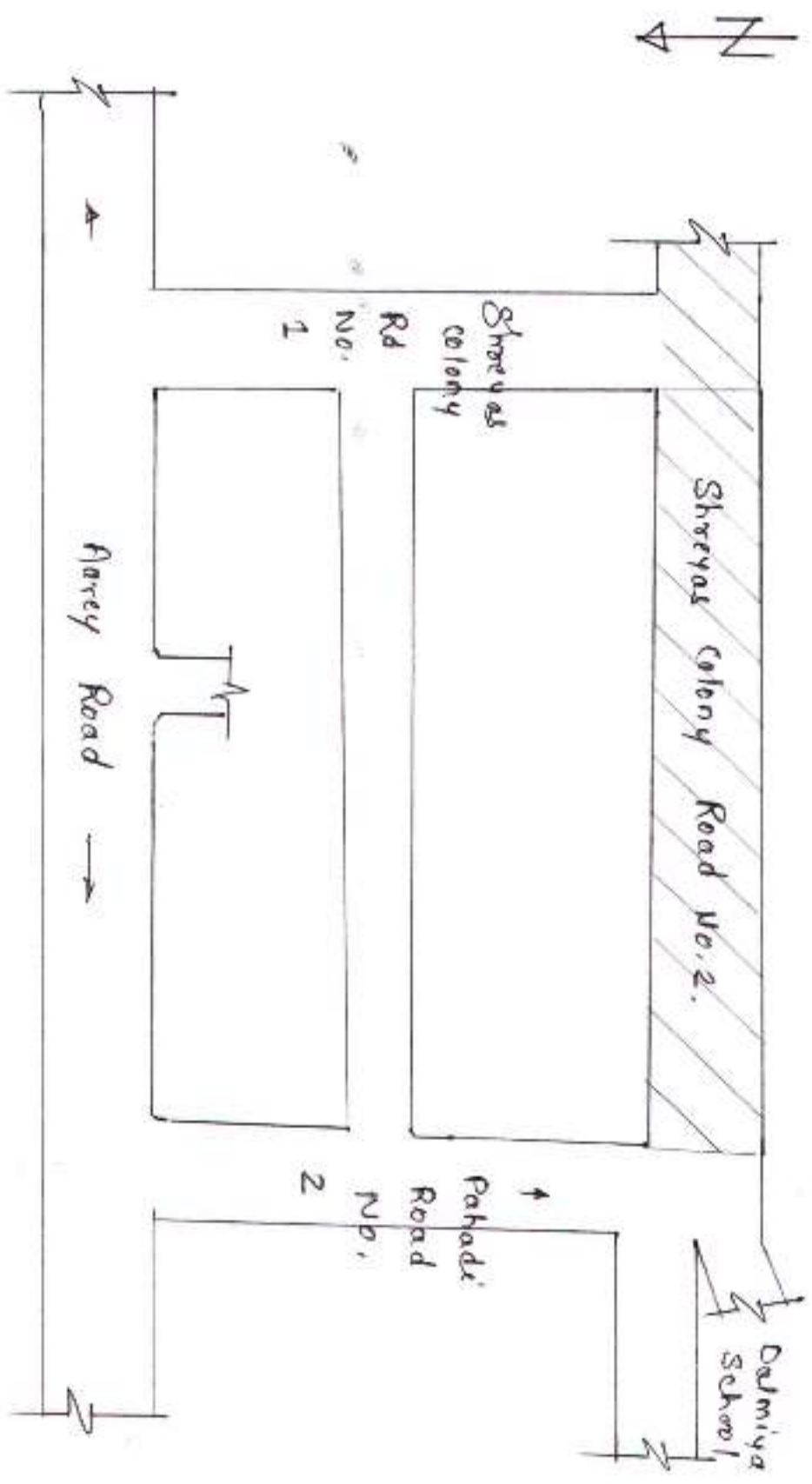
P.S. - Pankaj Shukh Marg (From Film City Road to Dead End)



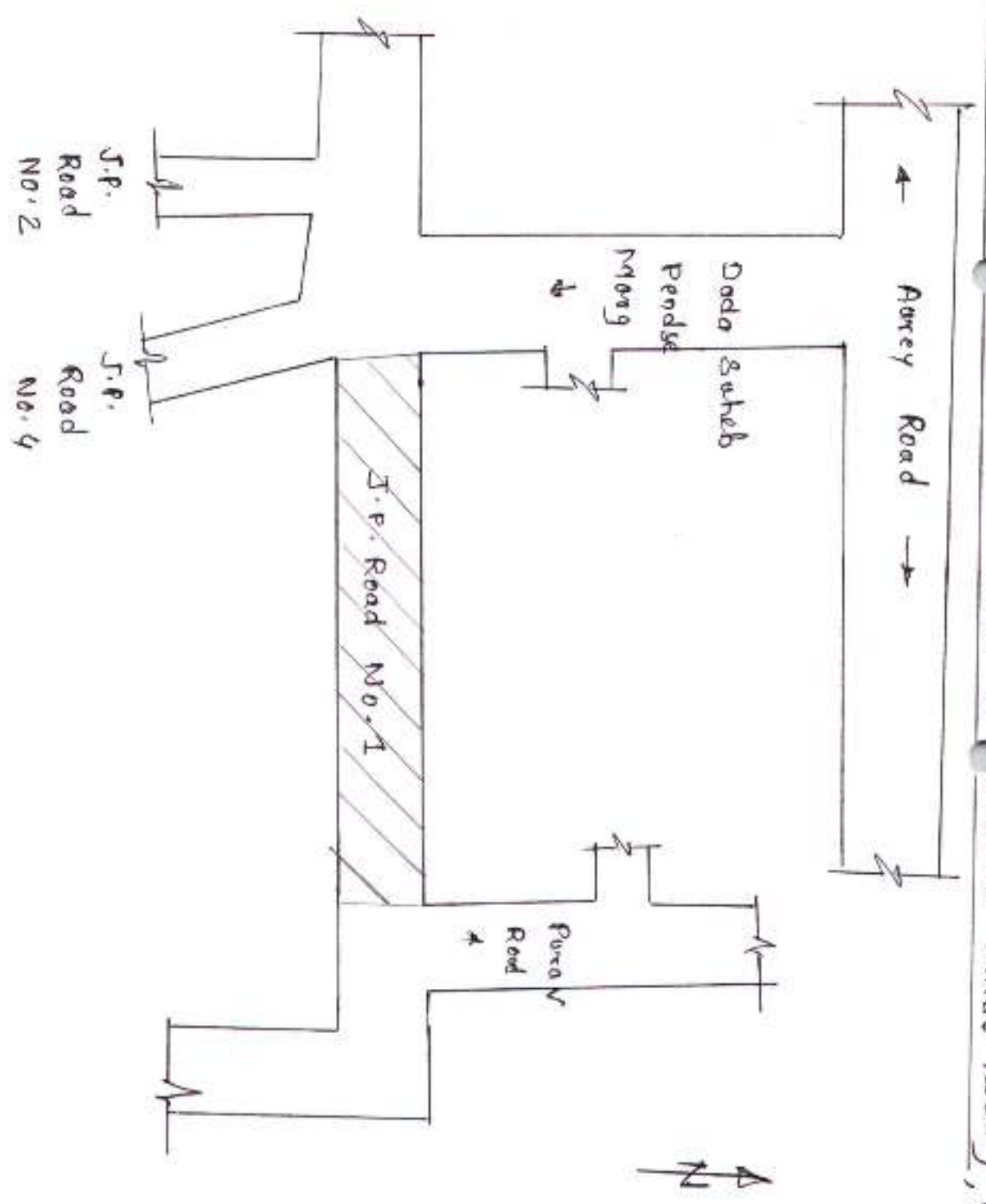
[Signature]
Sub. Eng. (Road S) W.S.

36-PS - Shreyas Colony Road No. 2 (Dalmiya Rd, 1 Road Jo W.E.H.)

Geregaon (East).

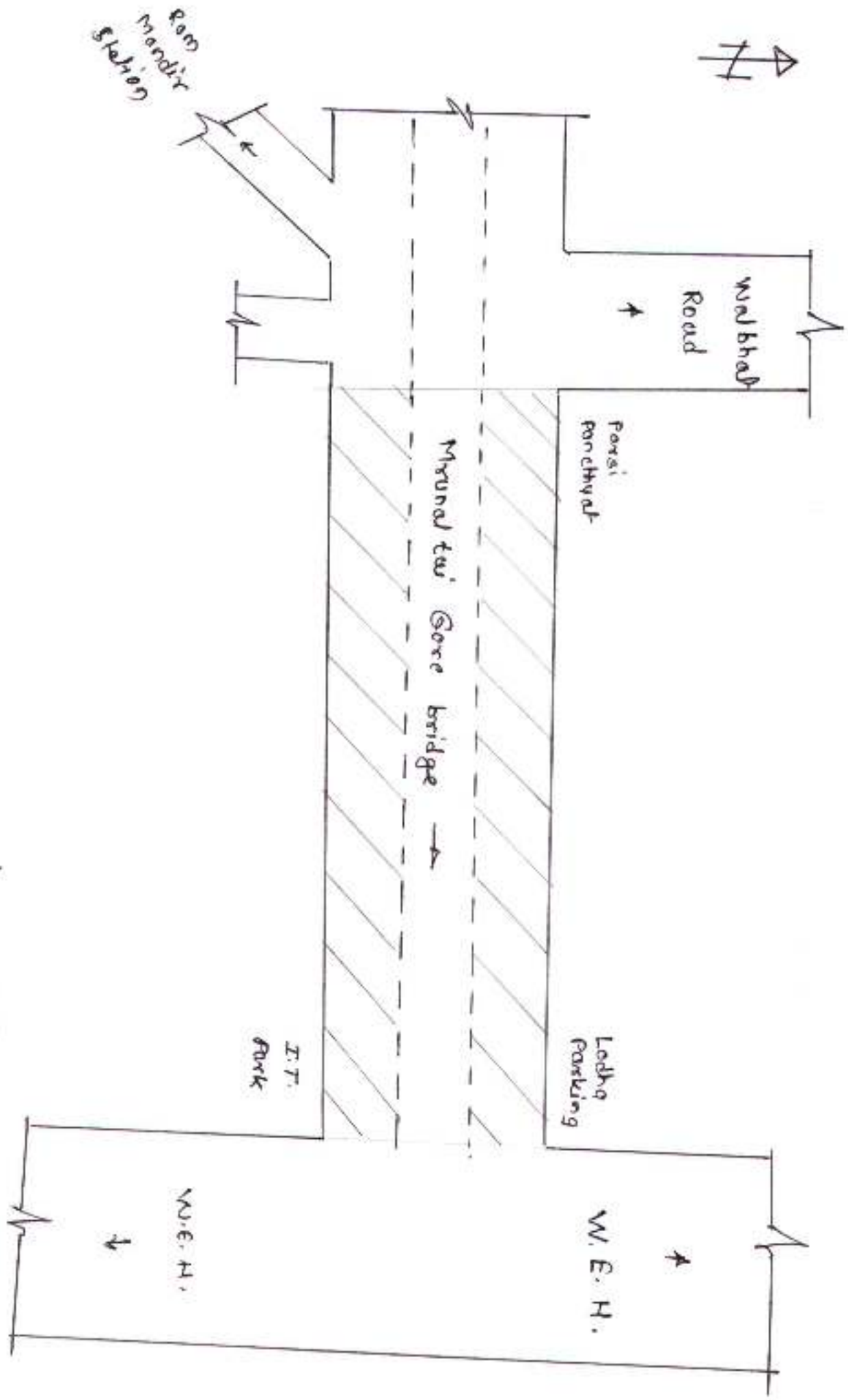


PS - J.P. Road No. 1 from White House to Meerkath Purnu Road, Gorgan (E).



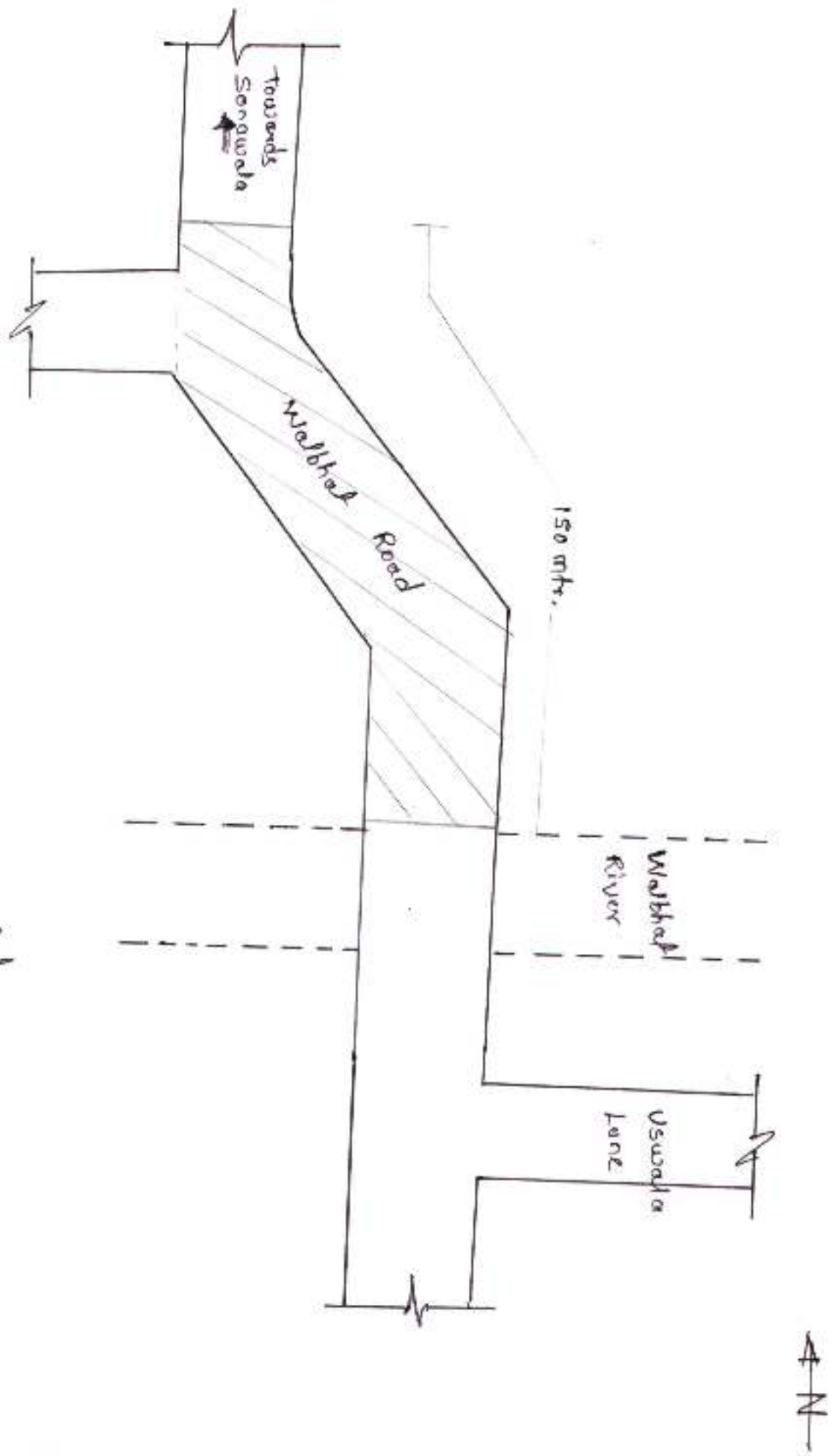
Sub. Eng. (Road S) W.S.

Prop. P.S - Munal Tai Gore Slip Road (Both side), Goregaon (East.)



[Signature]
Sub. Eng. (Road S) W.S.

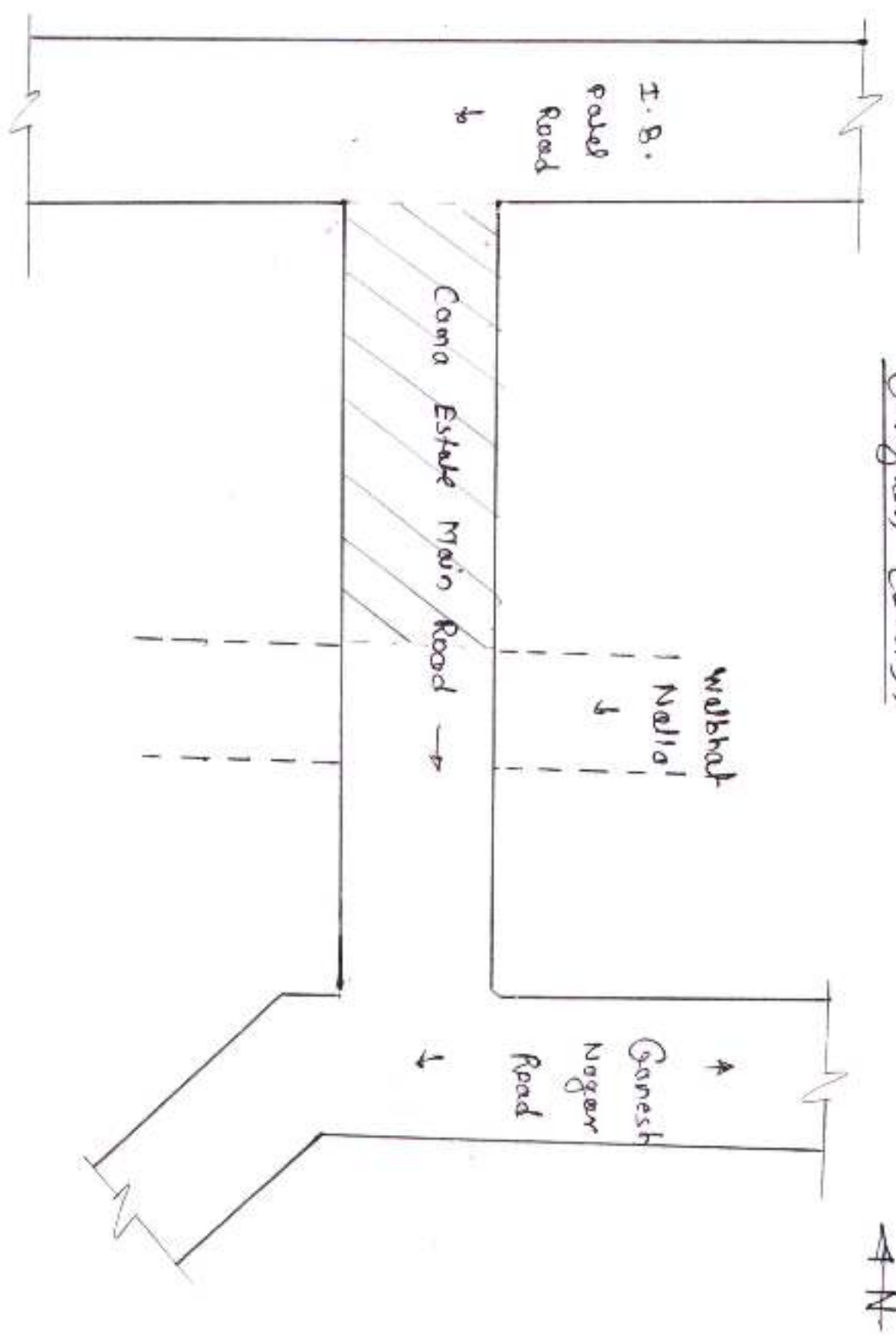
PS - Walbhat Road (Walbhat Nalla Jo Songwala Road), Songwan (East)



Sub. Eng. (Road S) W.S.
W. S. Dik

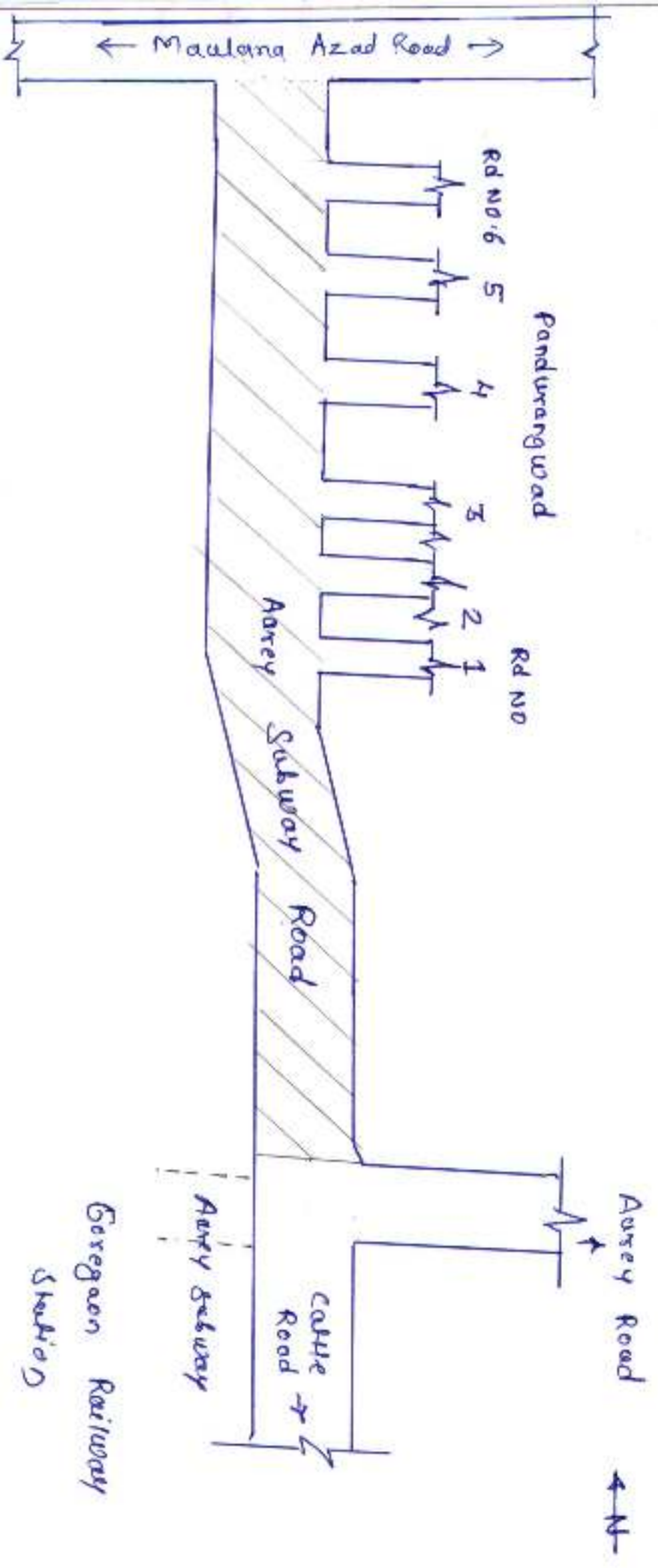
P.S - Cama Estate Main Road (From T. B. Patel Road to Walbhat Nalla)

Goregaon (East),



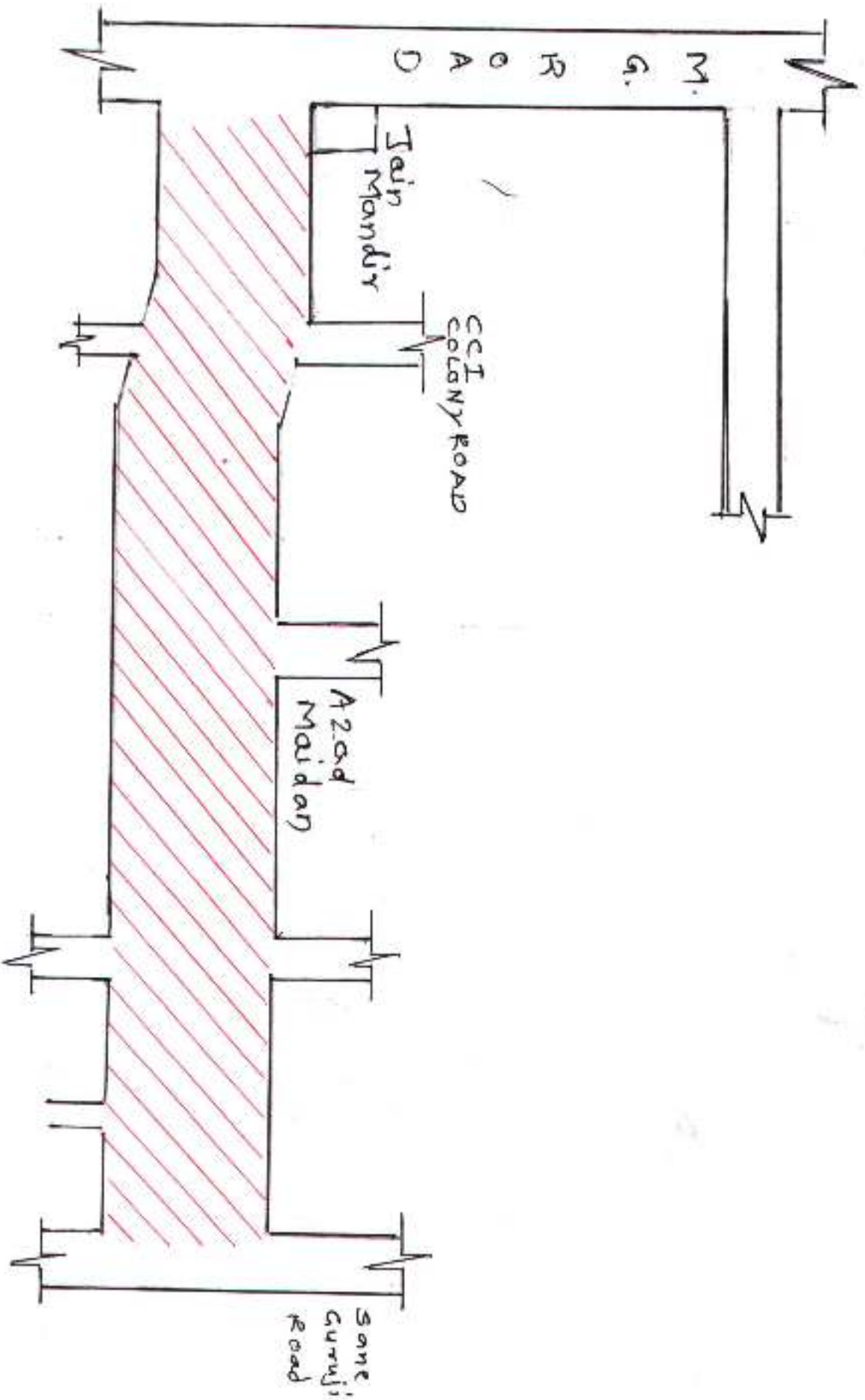
Sub. Eng. (Road S) W.S.

Fig. PS - Aarey Subway Road (from Aarey Subway to Pandurangwad)
 Road No. 6, Goregaon (East).

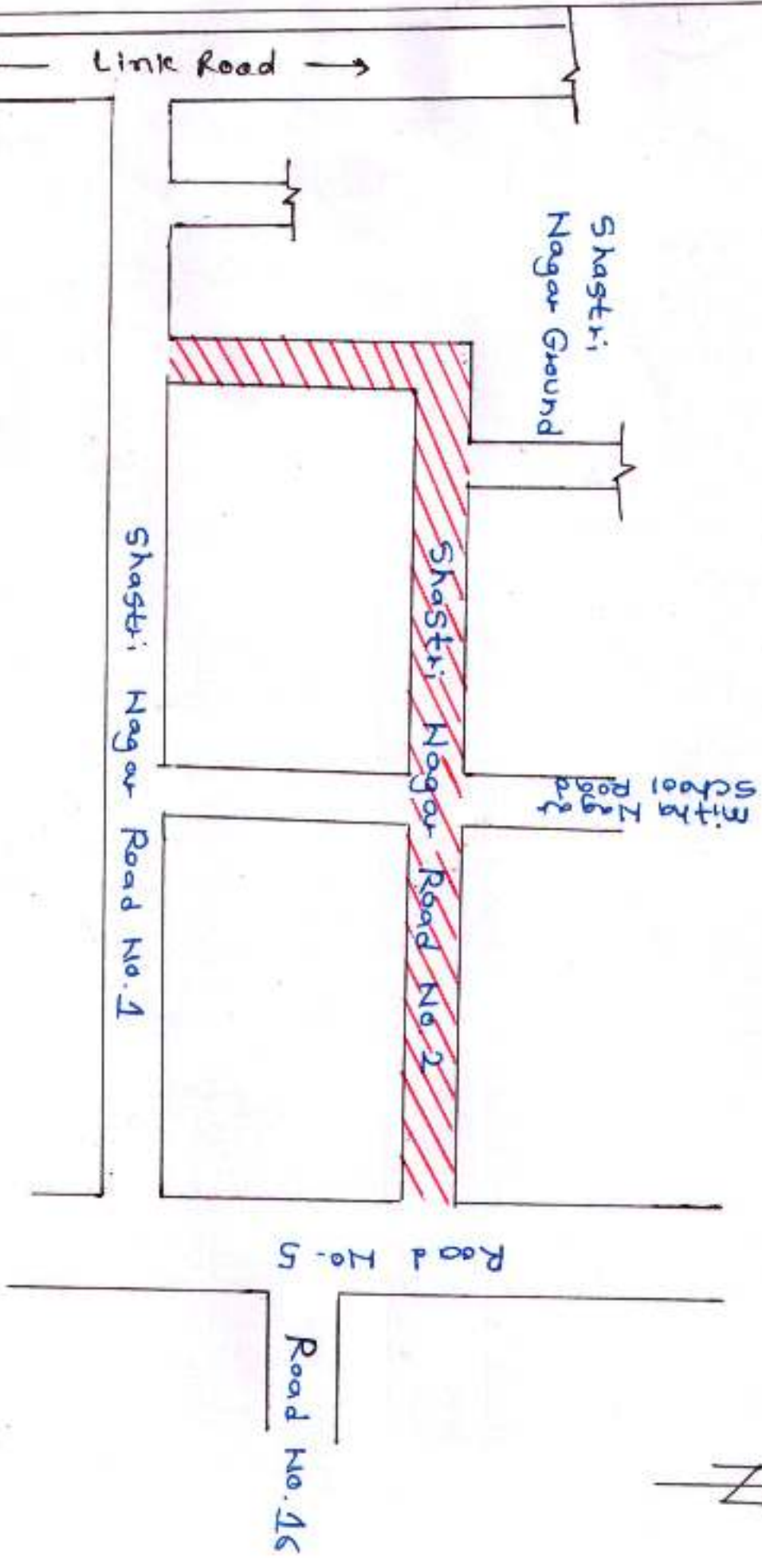


[Signature]
 Sub. Eng. (Road S) W.S.

24. P.S. - Road Starting from M.G. Road to Sane Guruji Road



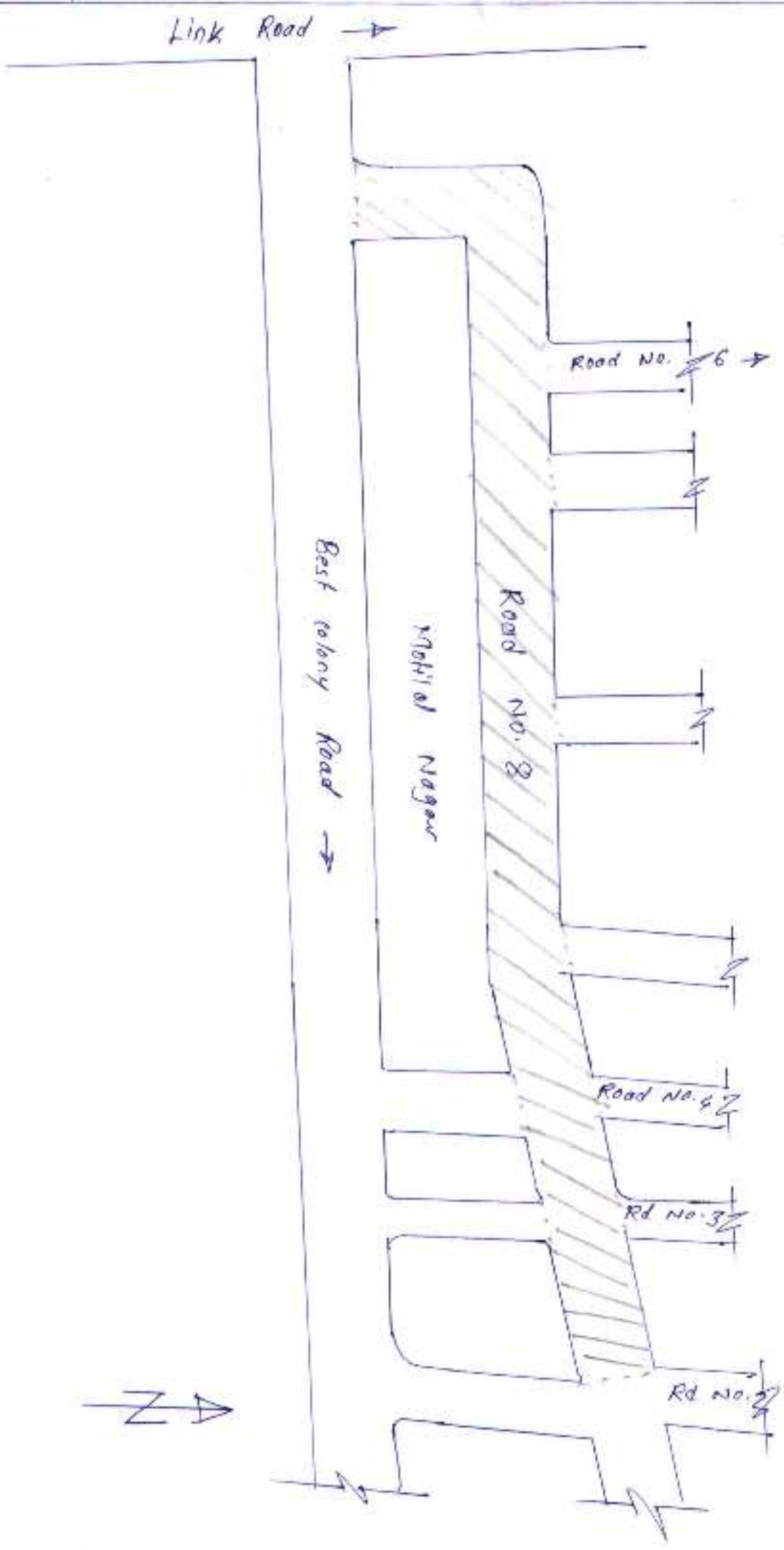
-Ps-Shastri Nagar Road No.2, Gategaon (W)
 (From Shastri Nagar Road No.1 to Road No.5)



[Signature]
 Sub. Eng. (Road S) W.S.

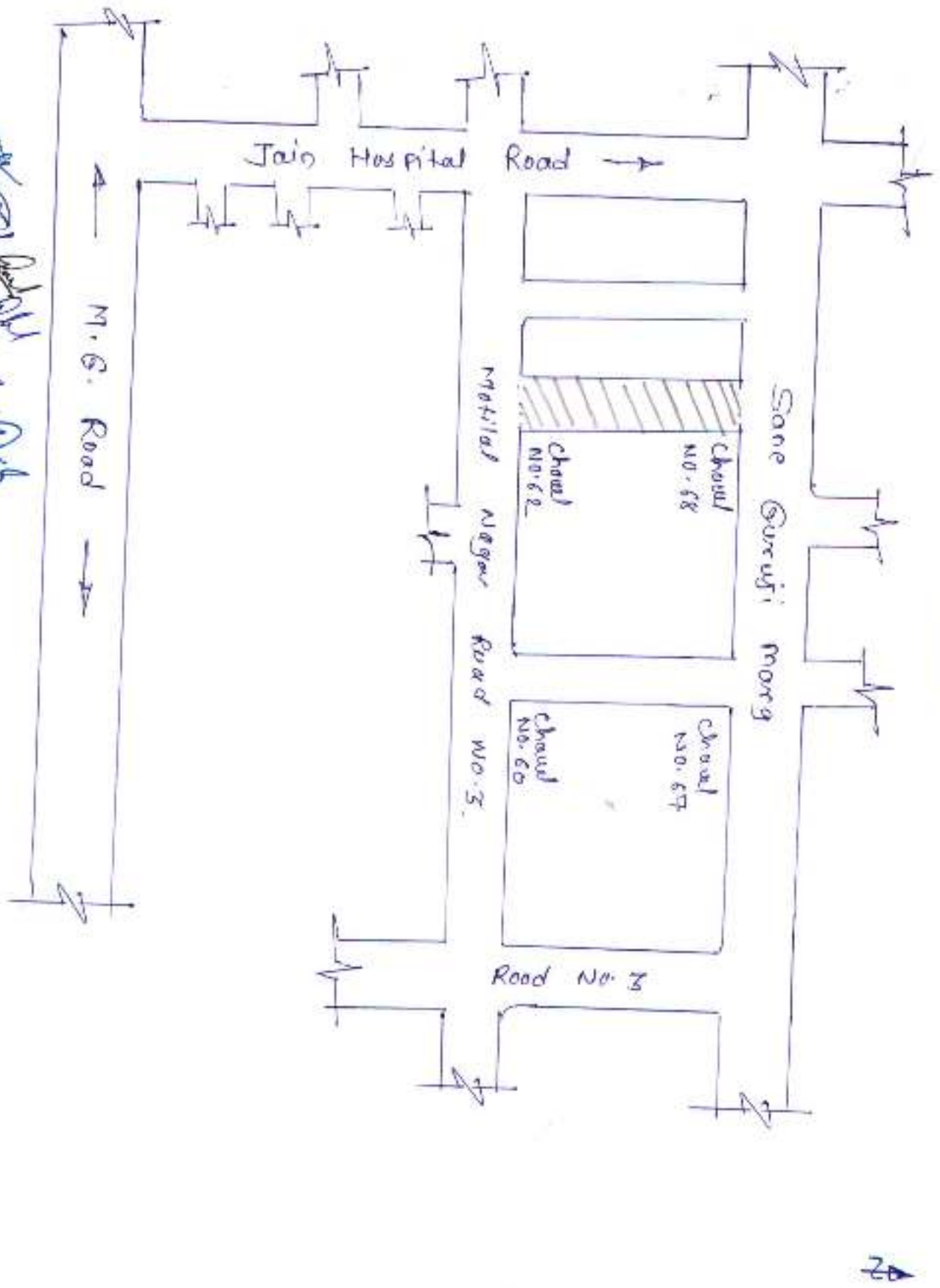
Google
map

S4. PS - Road No. 8 (from Uday Society to Road No. 6) Mohlal Nagar, Gurgaon (Haryana).



PS-Road between Chaul NO. 62 to 68, Matial Nagar No. 3,
Sonegaon (west).

Sonegaon (west).

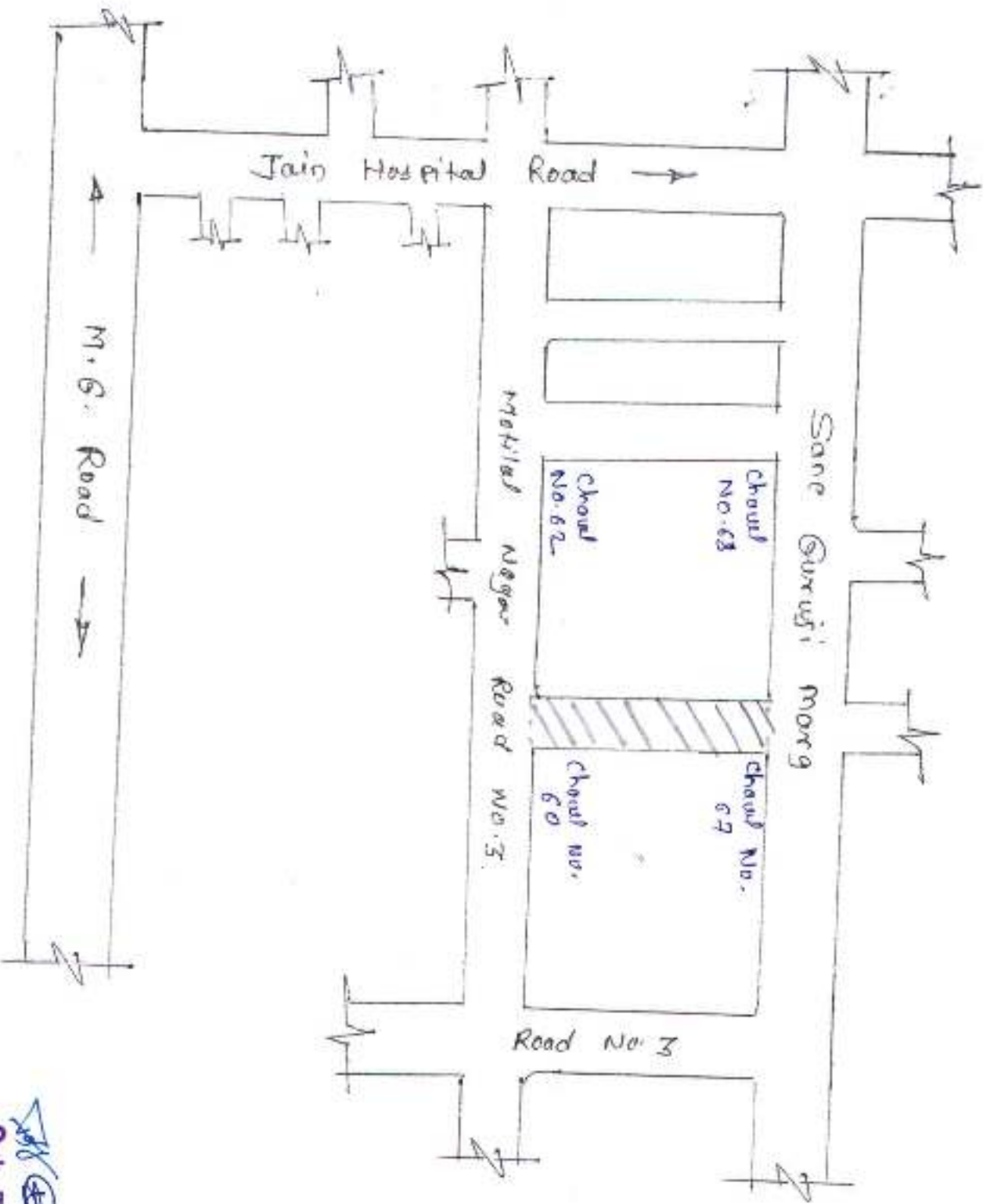


Sub. Eng. (Road S) W.S.

P.S. Road between Chaul No. 60 to 67, Mohlal Nogar No. 3.

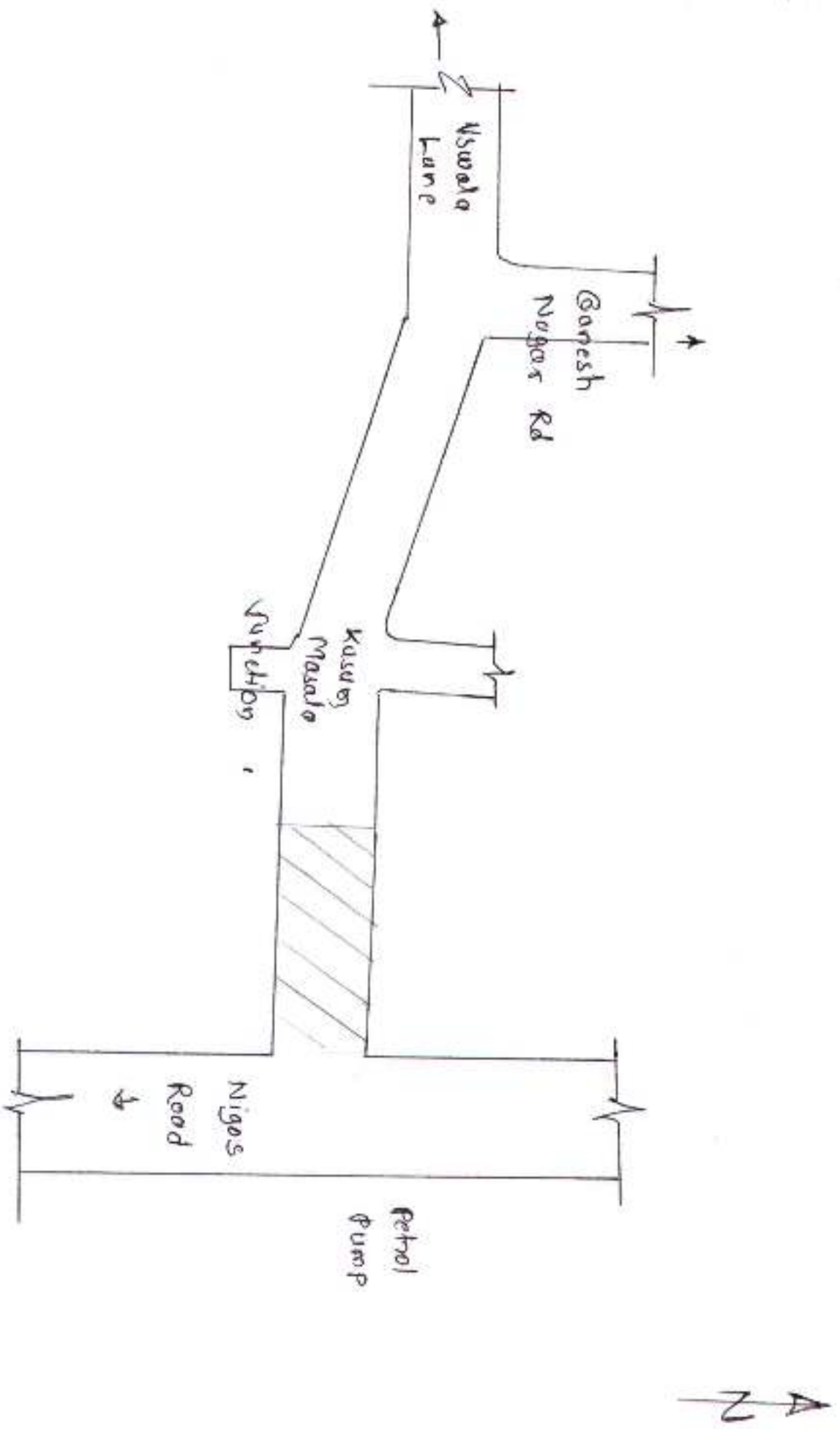
Soregaon (West)

42



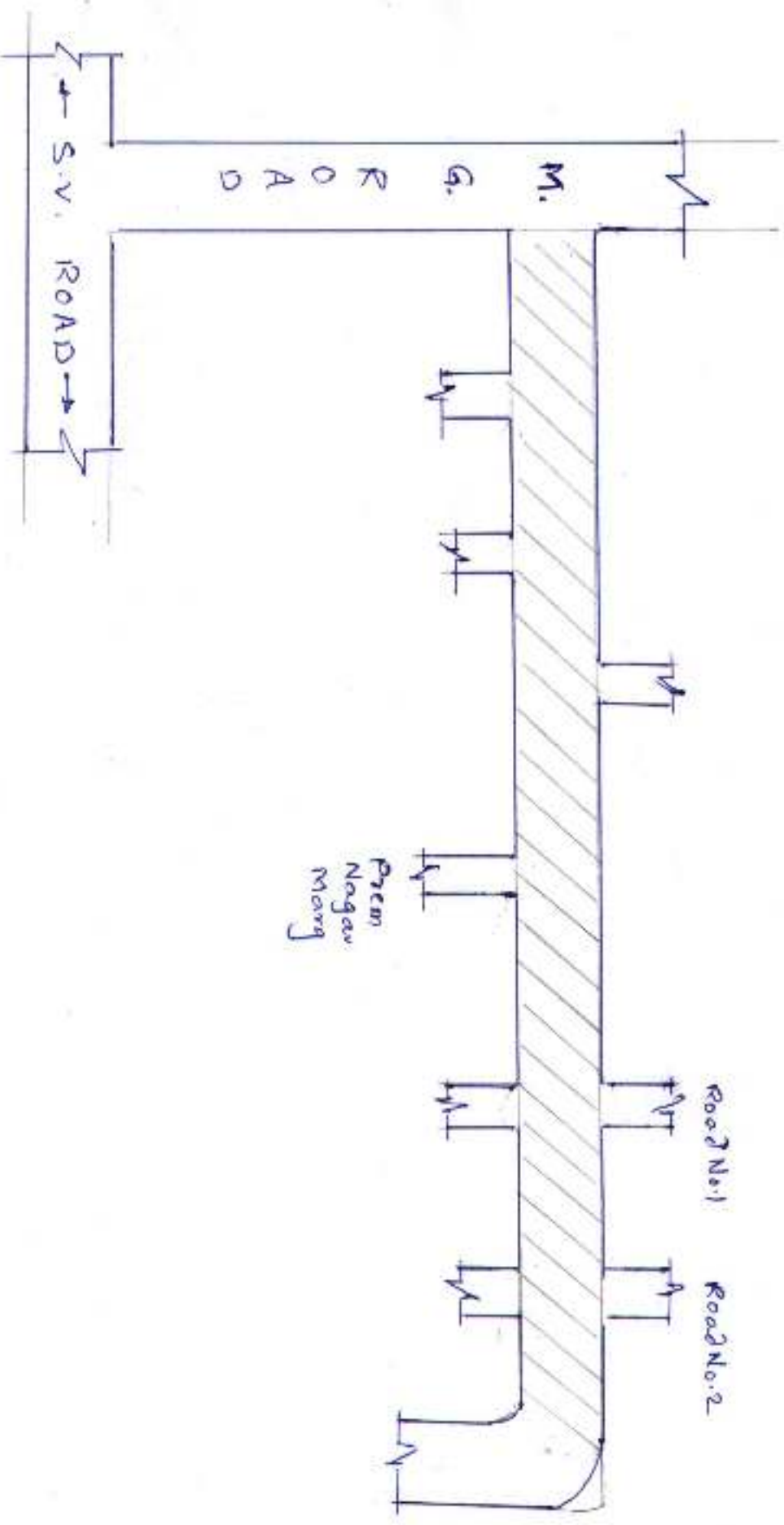

Sub. Eng. (Road S) W.S.

PS-1 Road from Nig Road to Kusum Masala Junction, Gurgaon (East).



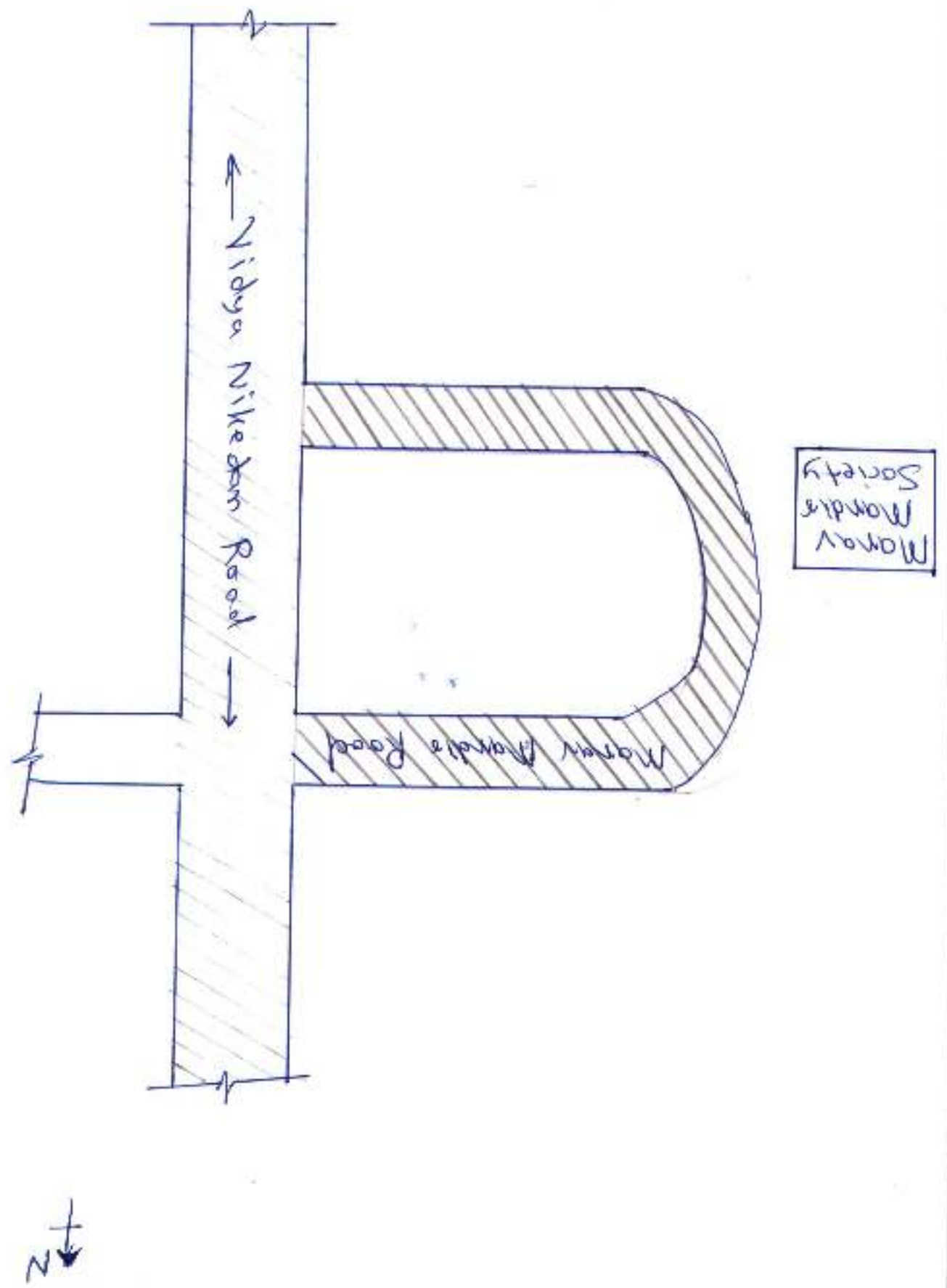
[Signature]
Sub. Eng. (Road S) W.S.

Hari Mandir Road from M.G. Road to K.P. Jain Road.



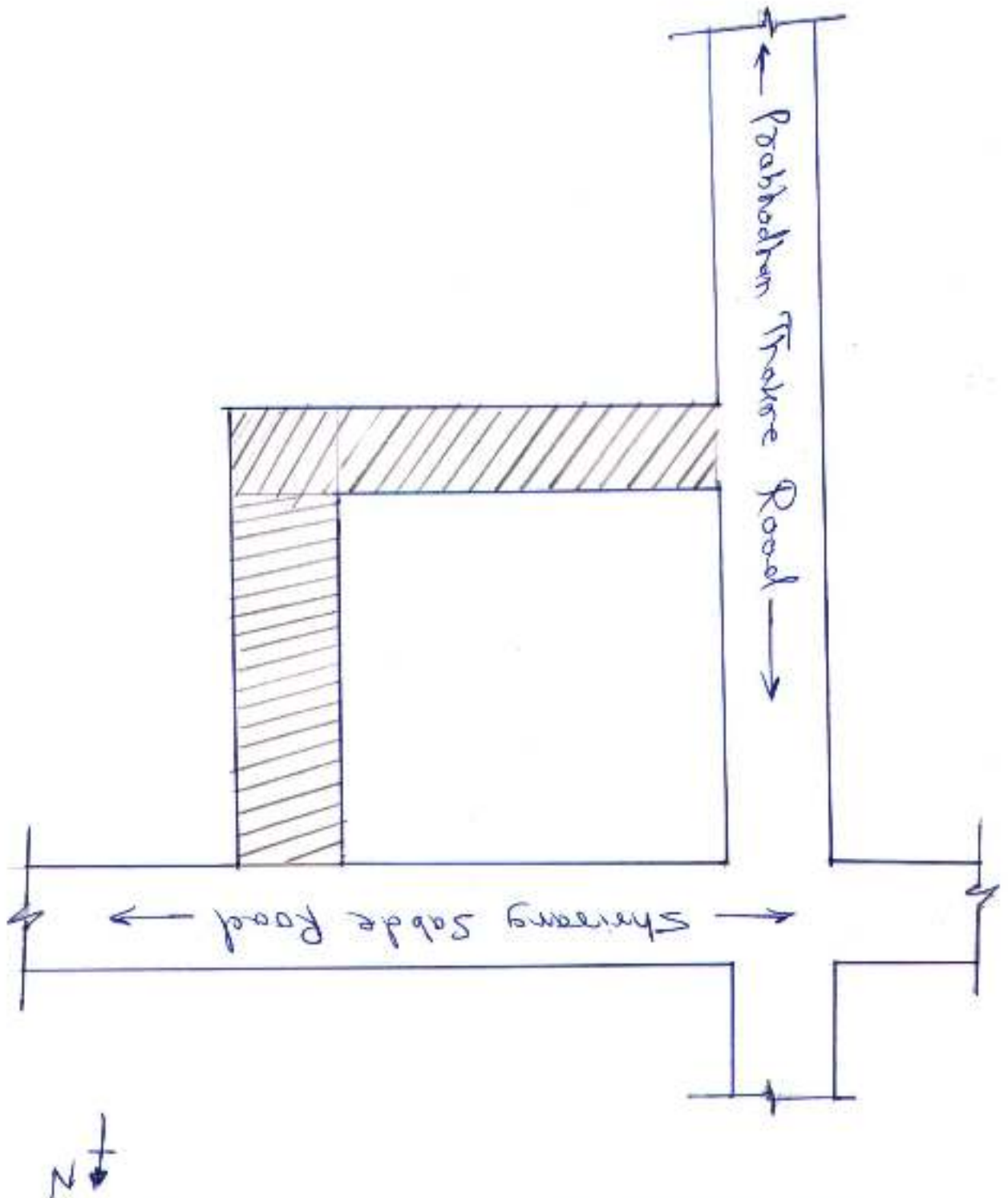
Sub. Eng. (Road S) W.S.
Praveen

Manav Mandir Road from Vidyaniketan of Sudarsh Society, Gasegan (w) in P/South.

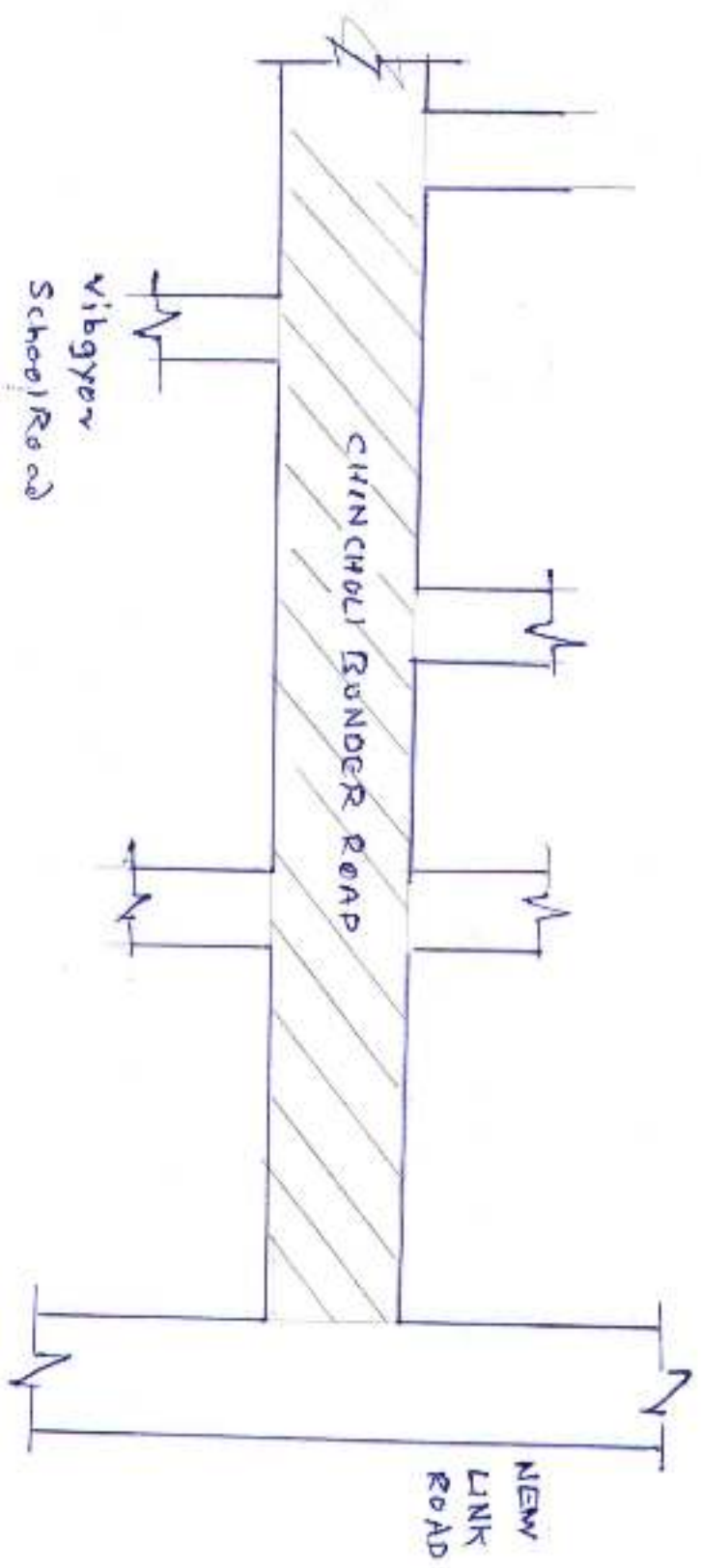


Cinamon Road

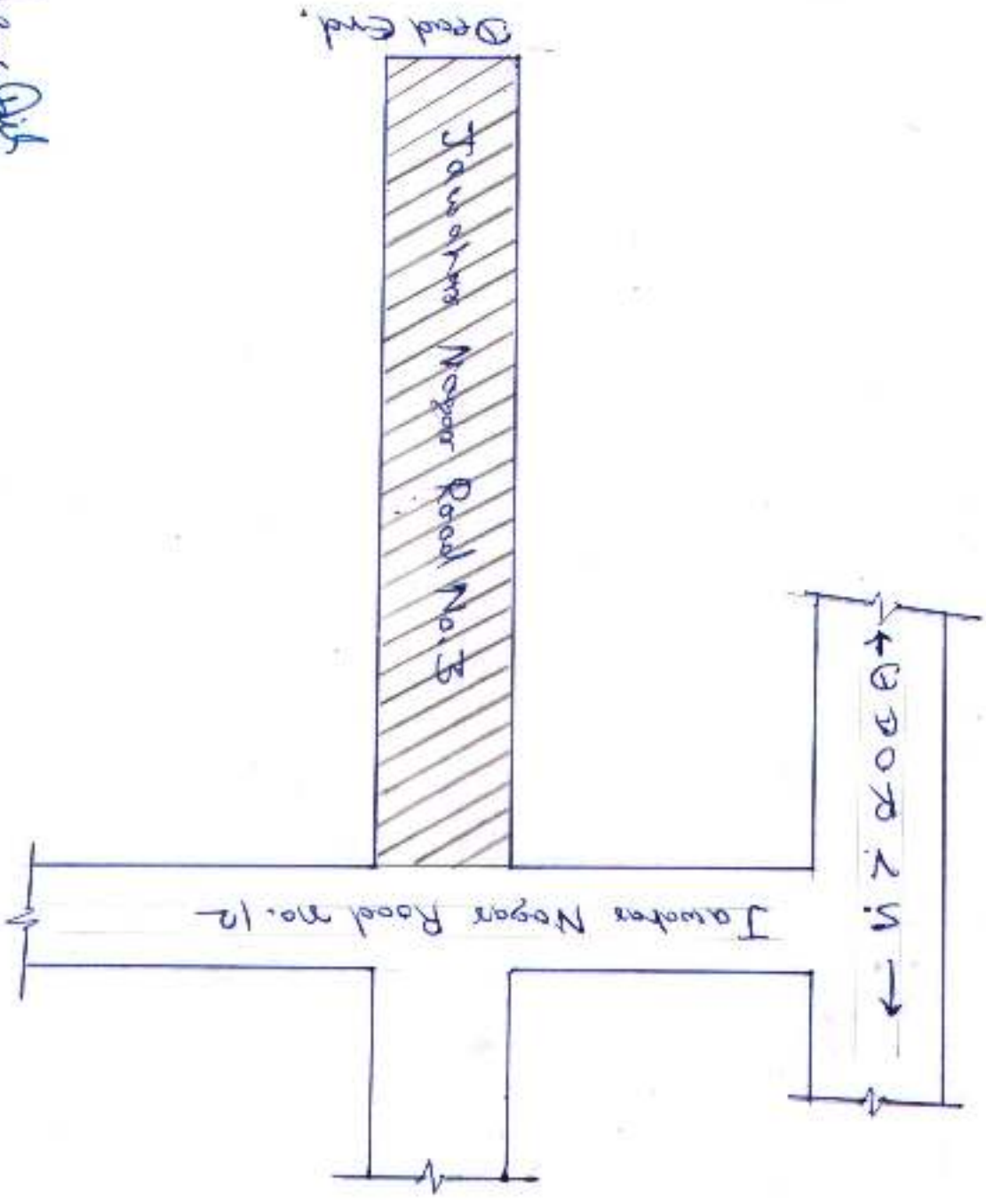
Cinamon Road from S. Shalke Road to Pabhadhan
Pabhadhan Road, Georgia (ca) in PL South ward



- Chincholi Bunder Extension Road from Link Road to Hotel Blue Carter.



Jawaban Negara Road No. 3.

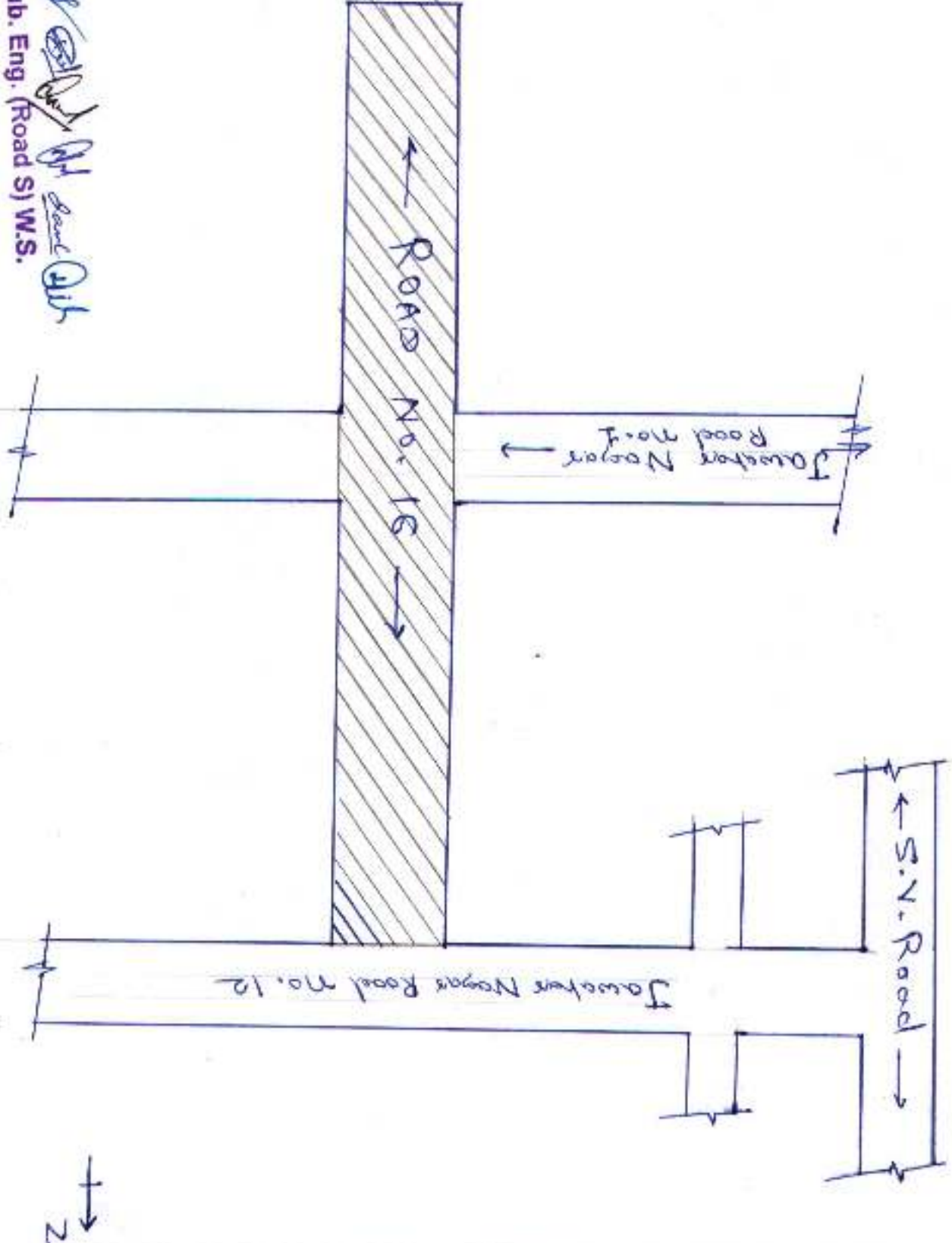


[Signature]
Sub. Eng. (Road S) W.S.

Jawahar Nagar Road No. 16 (Goregaon (West))

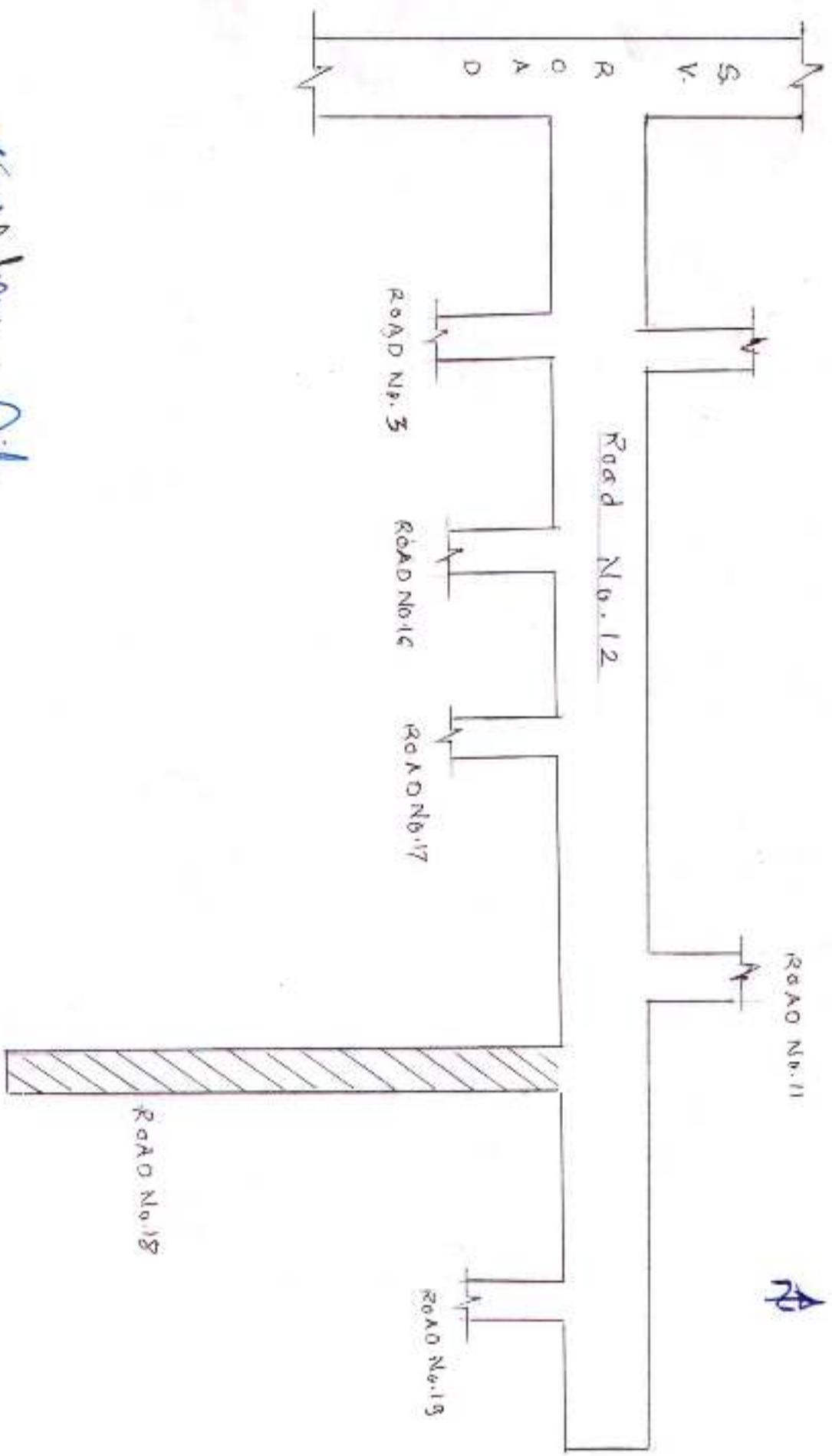
Sub. Eng. (Road S) W.S.
[Signature]

Dead End.



2

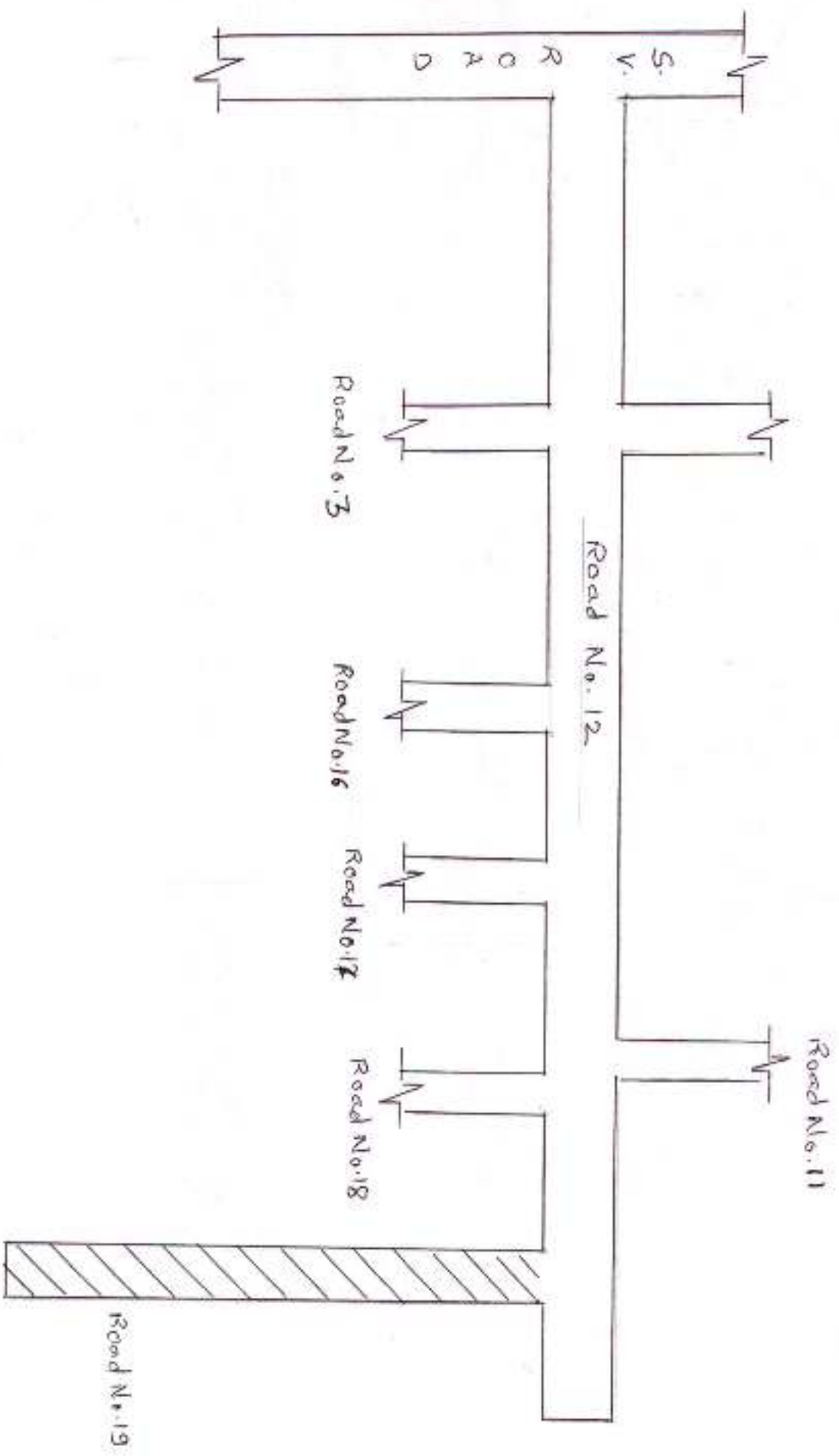
Jawahar Nagar Road No.18 from Jawar Nagar Road No.12 to Dead End.

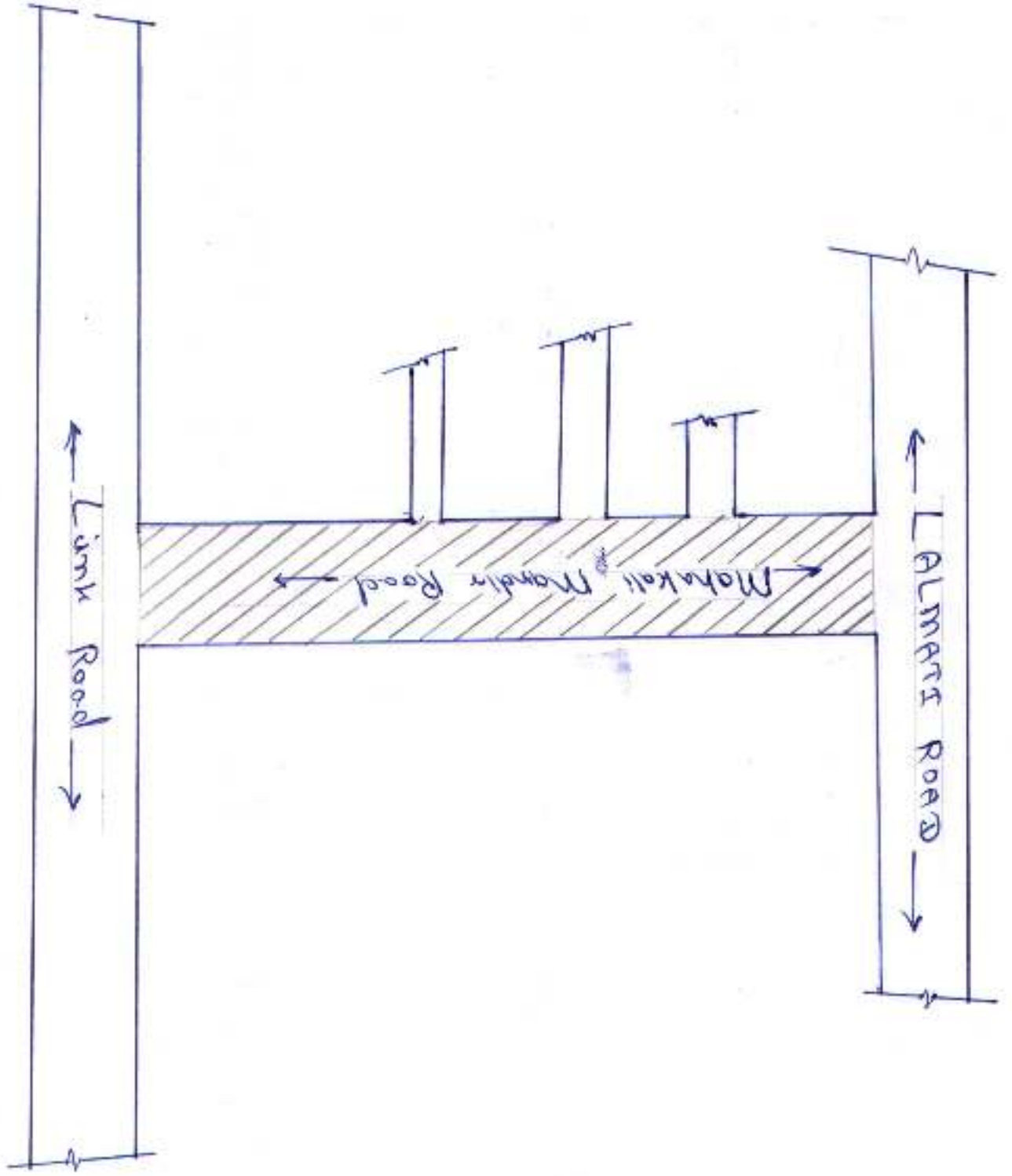


[Signature]
Sub. Eng. (Road S) W.S.

Jawahar Nagar Road No.19 From Jawahar Nagar Road No.12 to Jawahar Road

No. 20

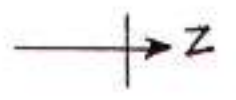
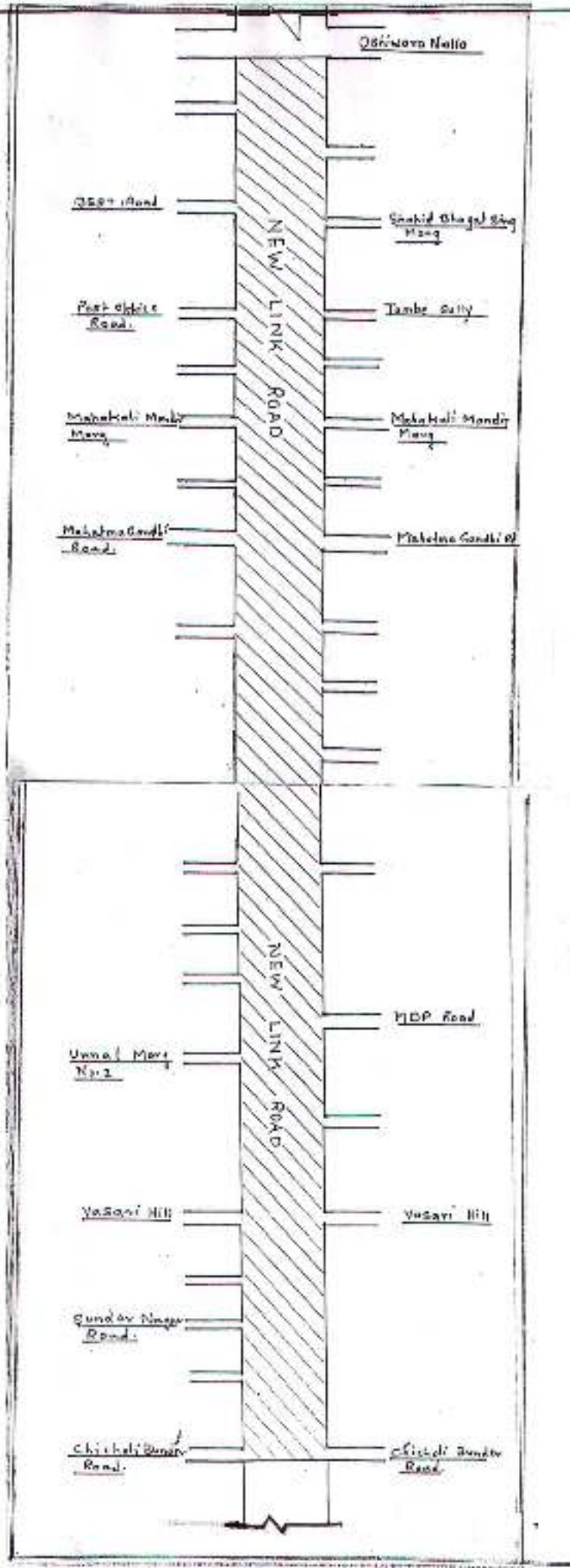




Maha Kall Mandir Road

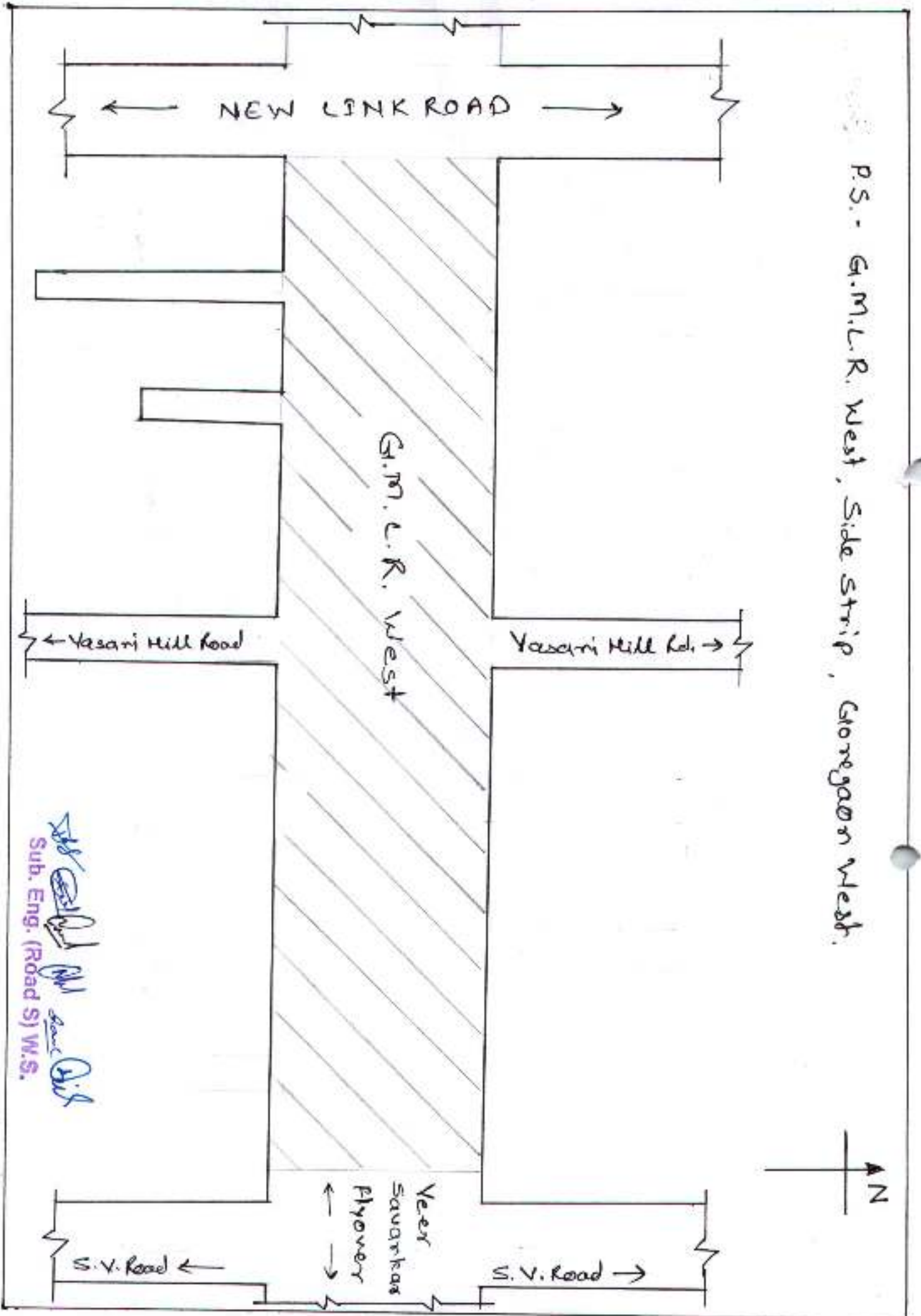


P.S. - Link Road Side Strip, Goregaon West.



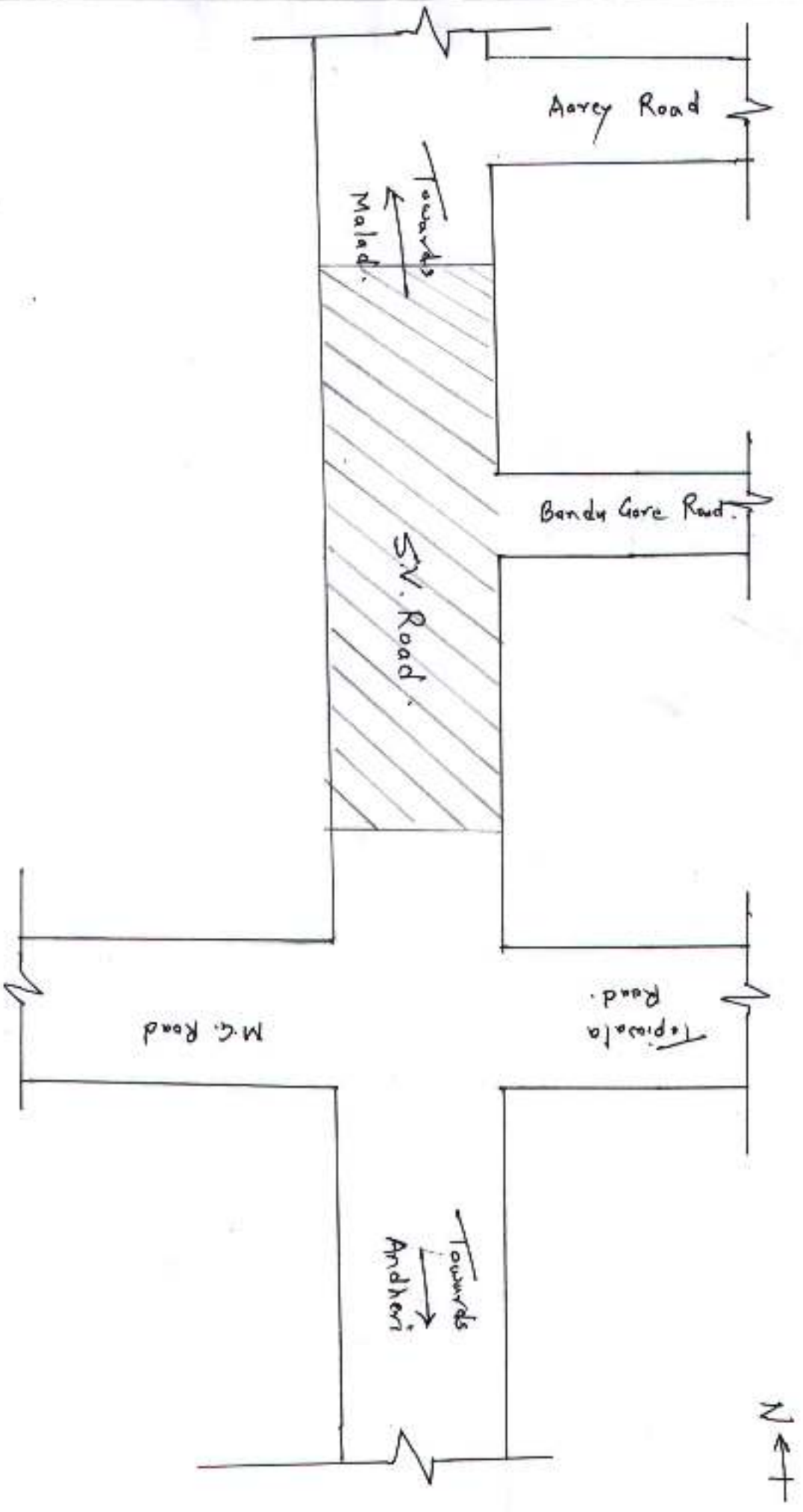
Sub. Eng. (Road S) W.S.

P.S. - G.M.L.R. West, Side Strip, Goregaon West.



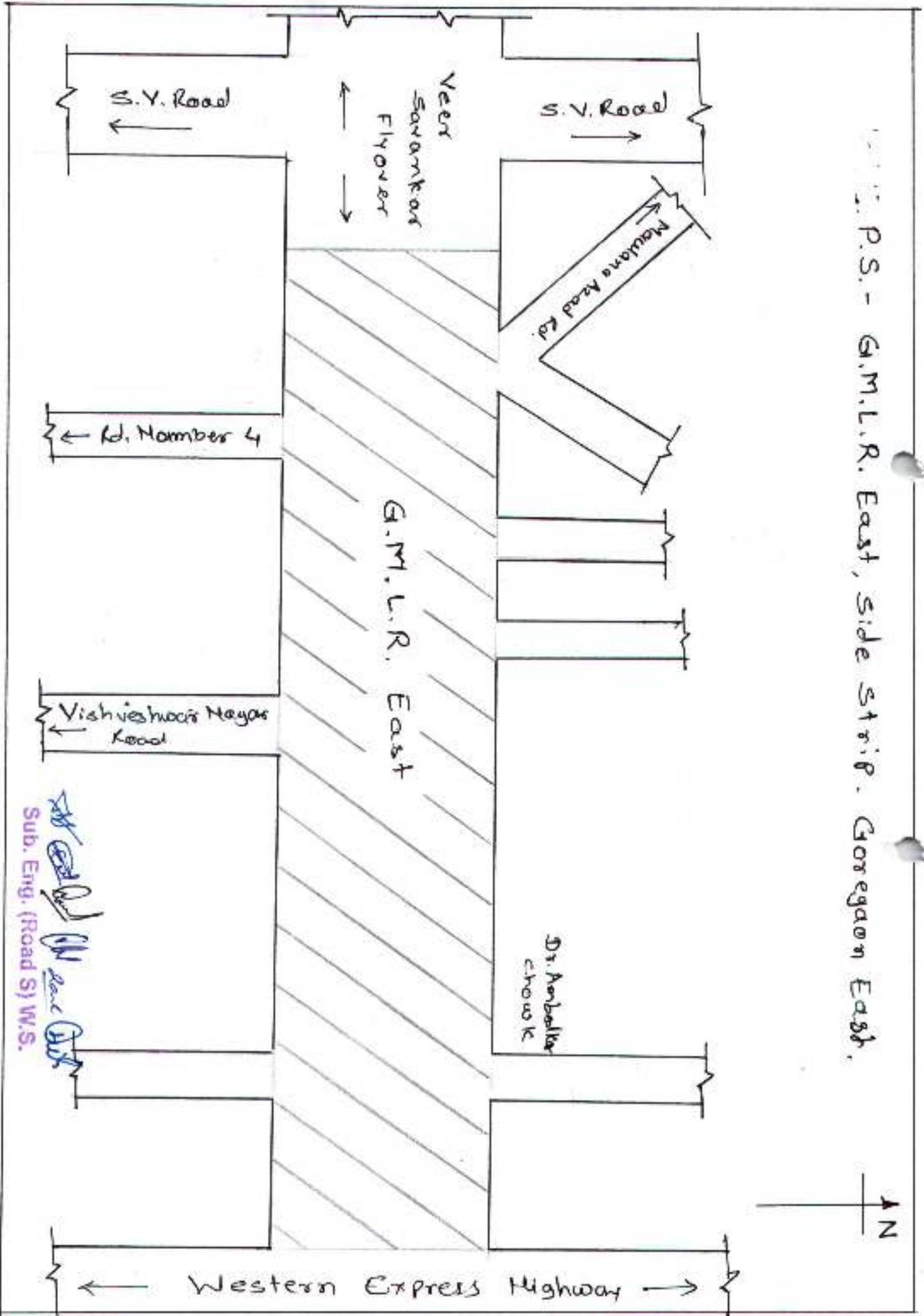
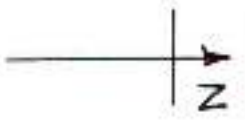

Sub. Eng. (Road S) W.S.

P5 - S.V. Road set back, Goregaon West, P/South Ward



Shankar Dinkar
Sub. Eng. (Road S) W.S.

P.S. - G.M.L.R. East, side strip. Goregaon East.



S.V. Road

S.Y. Road

Veer
Savarkar
Flyover

Maulana Road Rd.

Id. Number 4

G.M.L.R. East

Vishveshwar Nagar
Road

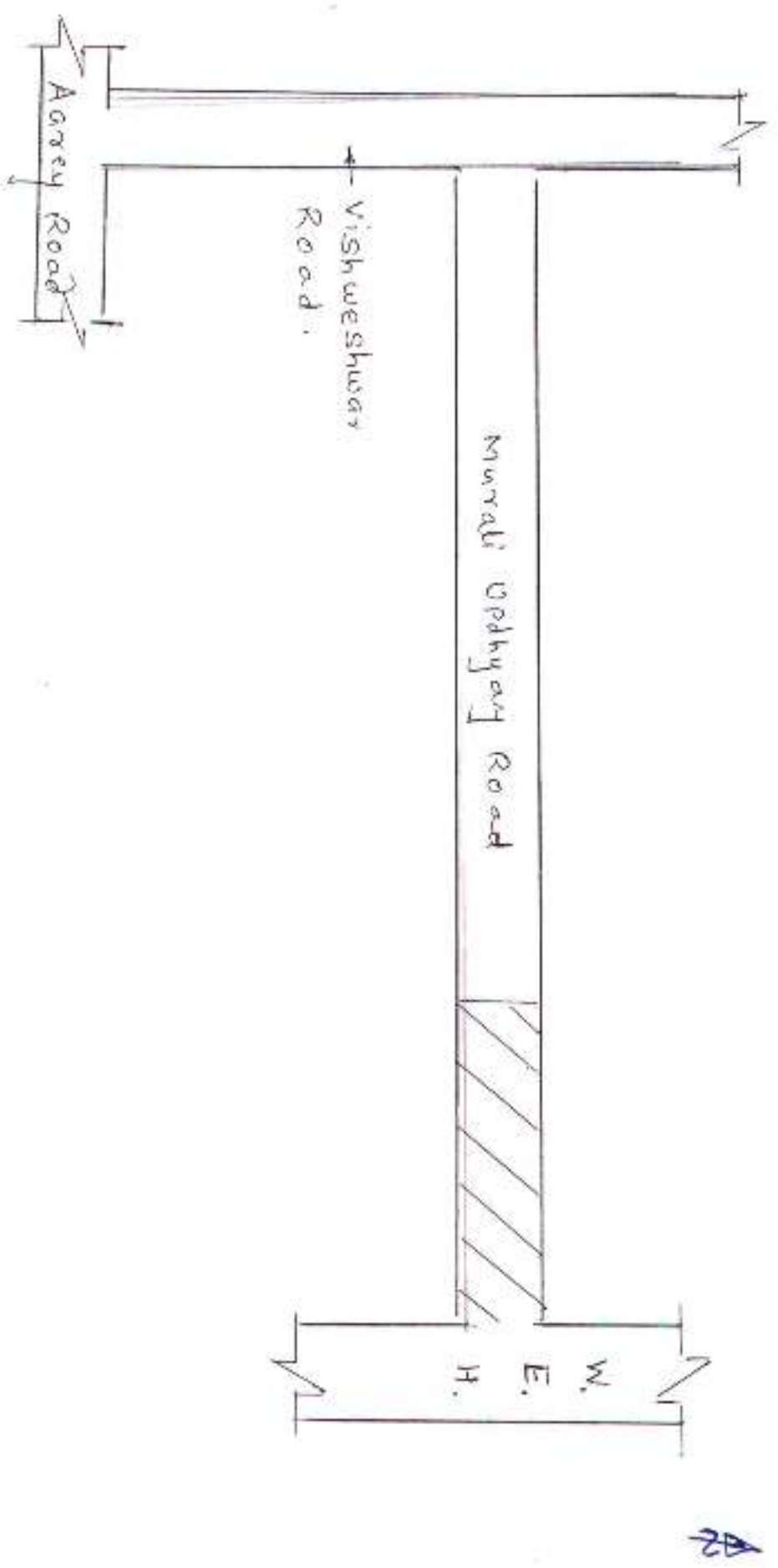
Dr. Ambedkar
Chowk

Sub. Eng. (Road S) W.S.

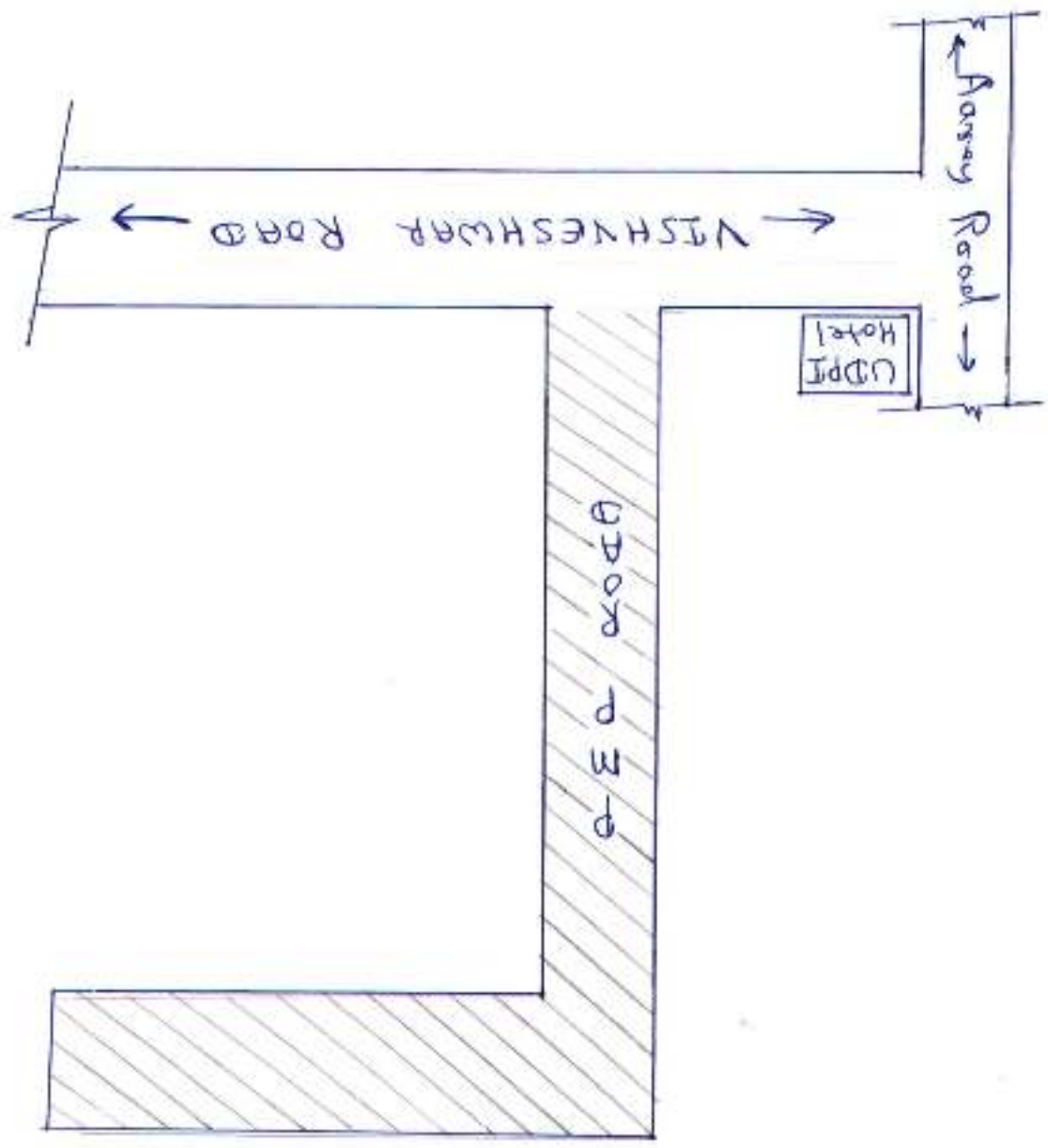
Western Express Highway

Murali Upadhyay Road From Nagari Tea Shop to Lalaji Mulaji

Transport Gorgan(E)



[Signature]
Sub. Eng. (Road S) W.S.

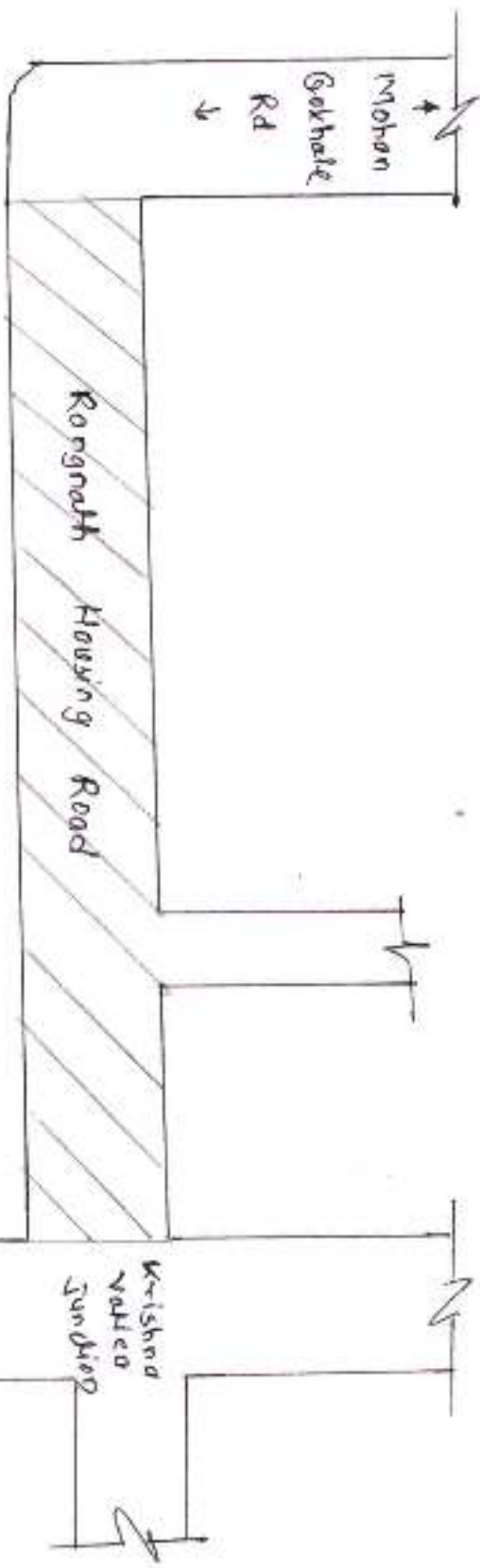


PMP ROAD from Vishveshwar Road to Dead End,
 Gasegan (E) in plouth.




Fig 85 Rongnath Housing Road (From Mohan Gokhale Road to Krishna Valica Junction)

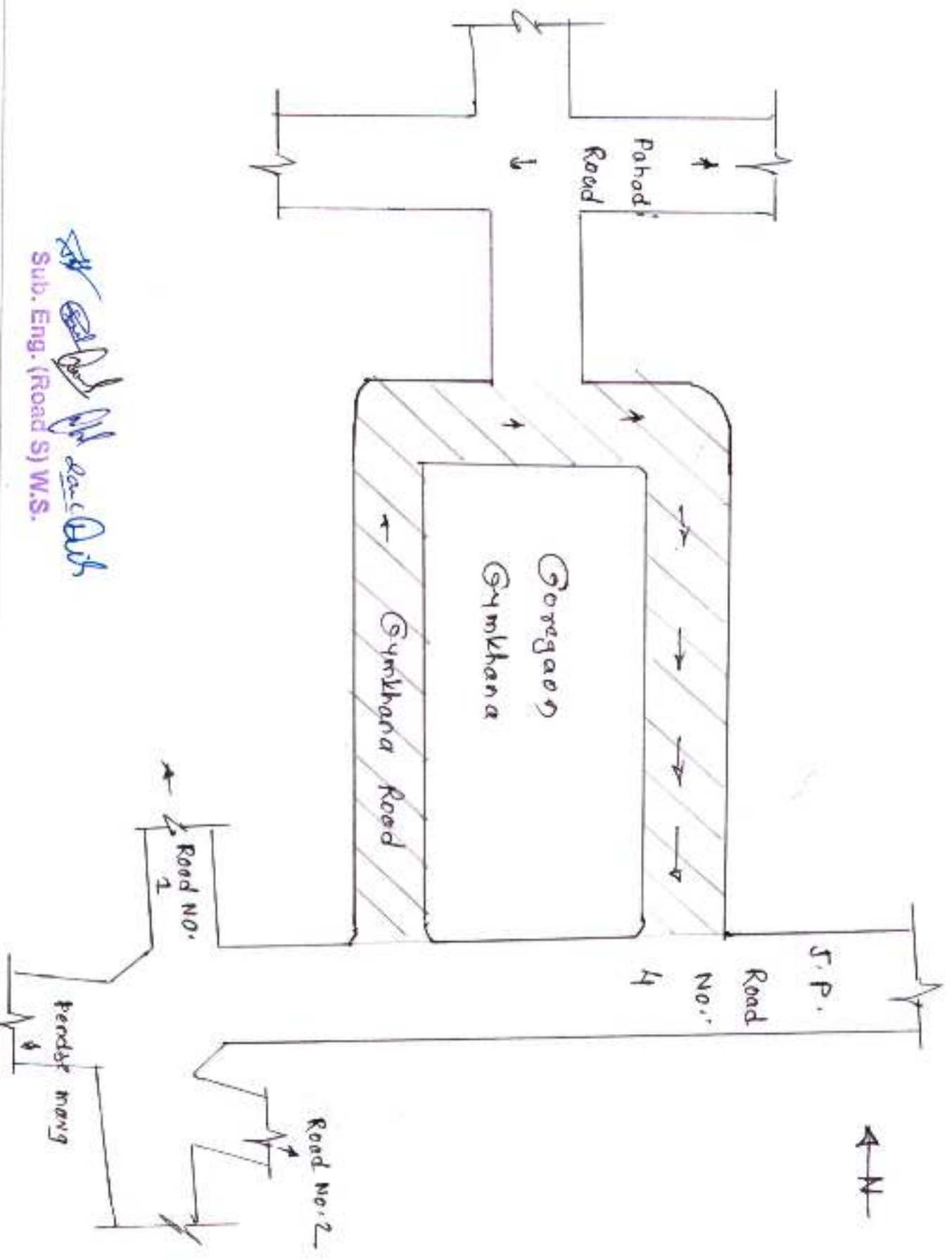
Geegaon (East).



Sub Eng (Roads) W.S.
Aish

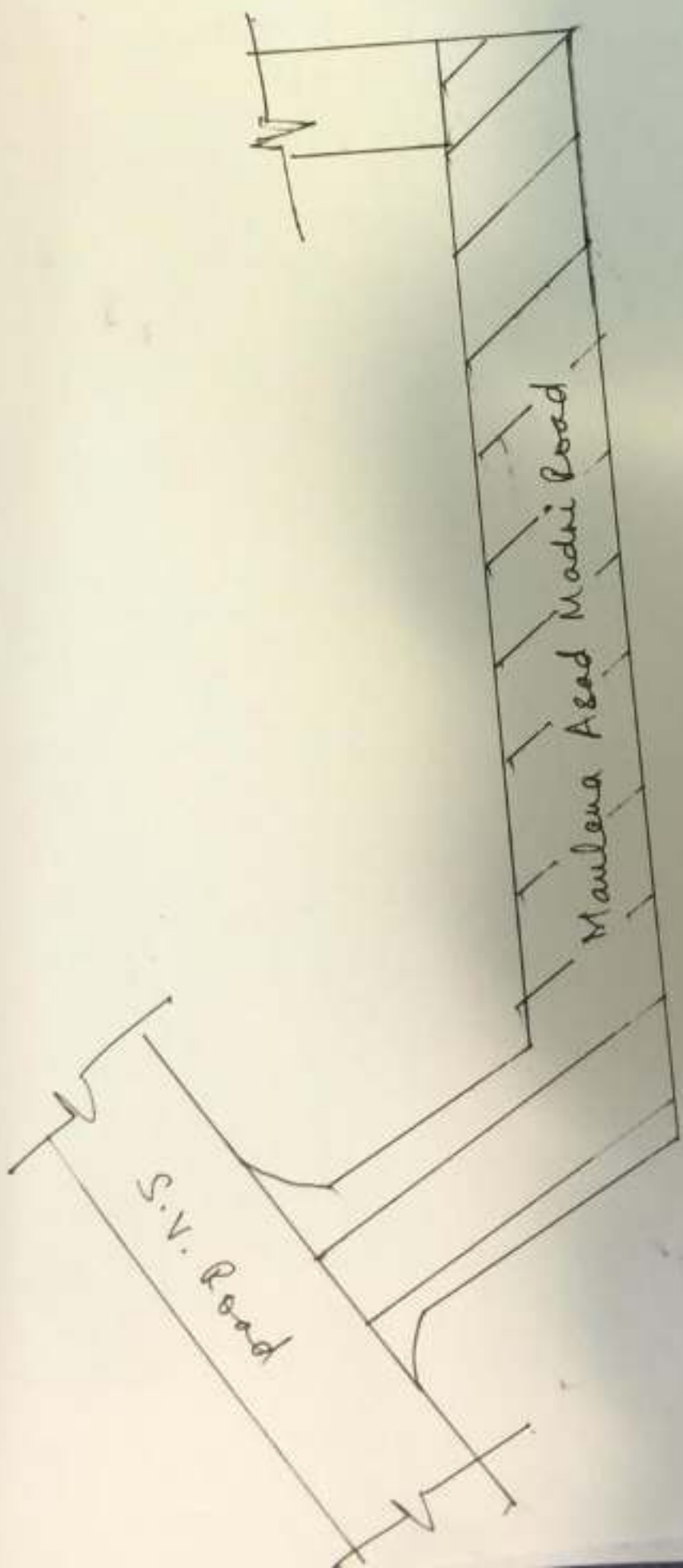


P.S- Gymkhana Road (Ground Goregaon Gymkhana) , Goregaon (East)

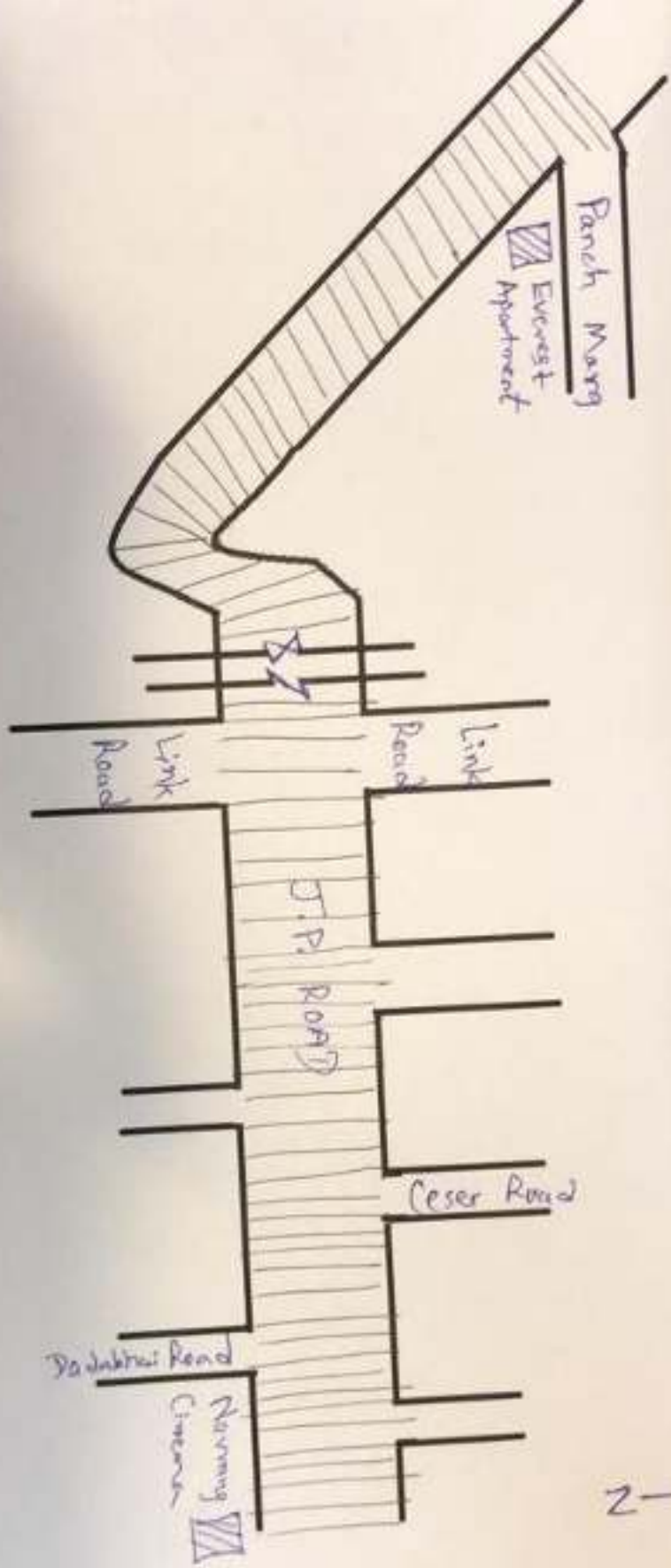



[Signature]
Sub. Eng. (Road S) W.S.

Maulana Asad Madni Road

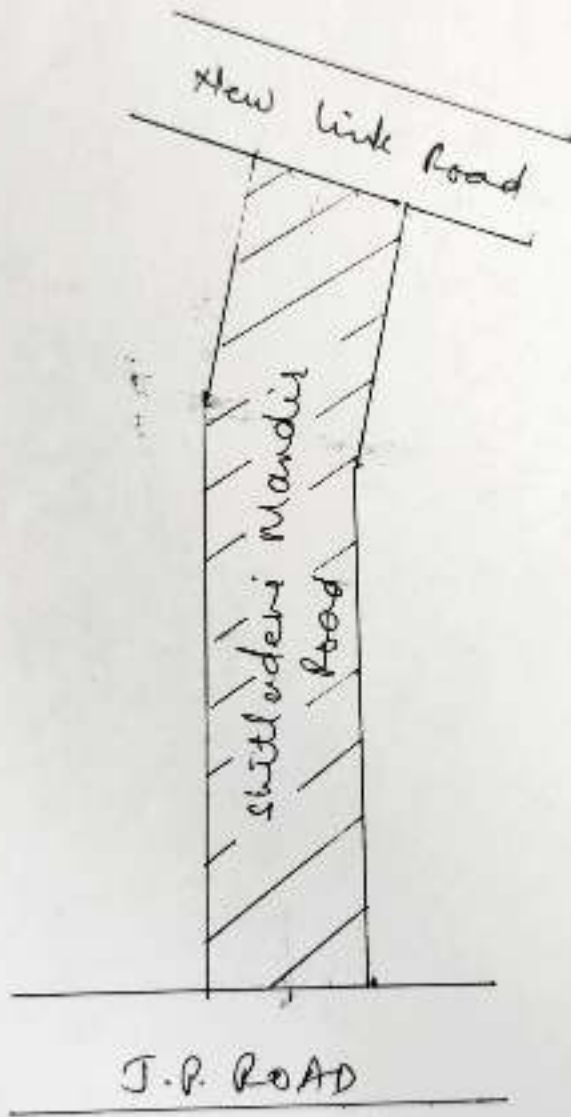


J.P. Road from Narmang Cinema to Everest Apartment Site Plan




S.E. Prasad K.V.

Shitlodevi Mandir Road

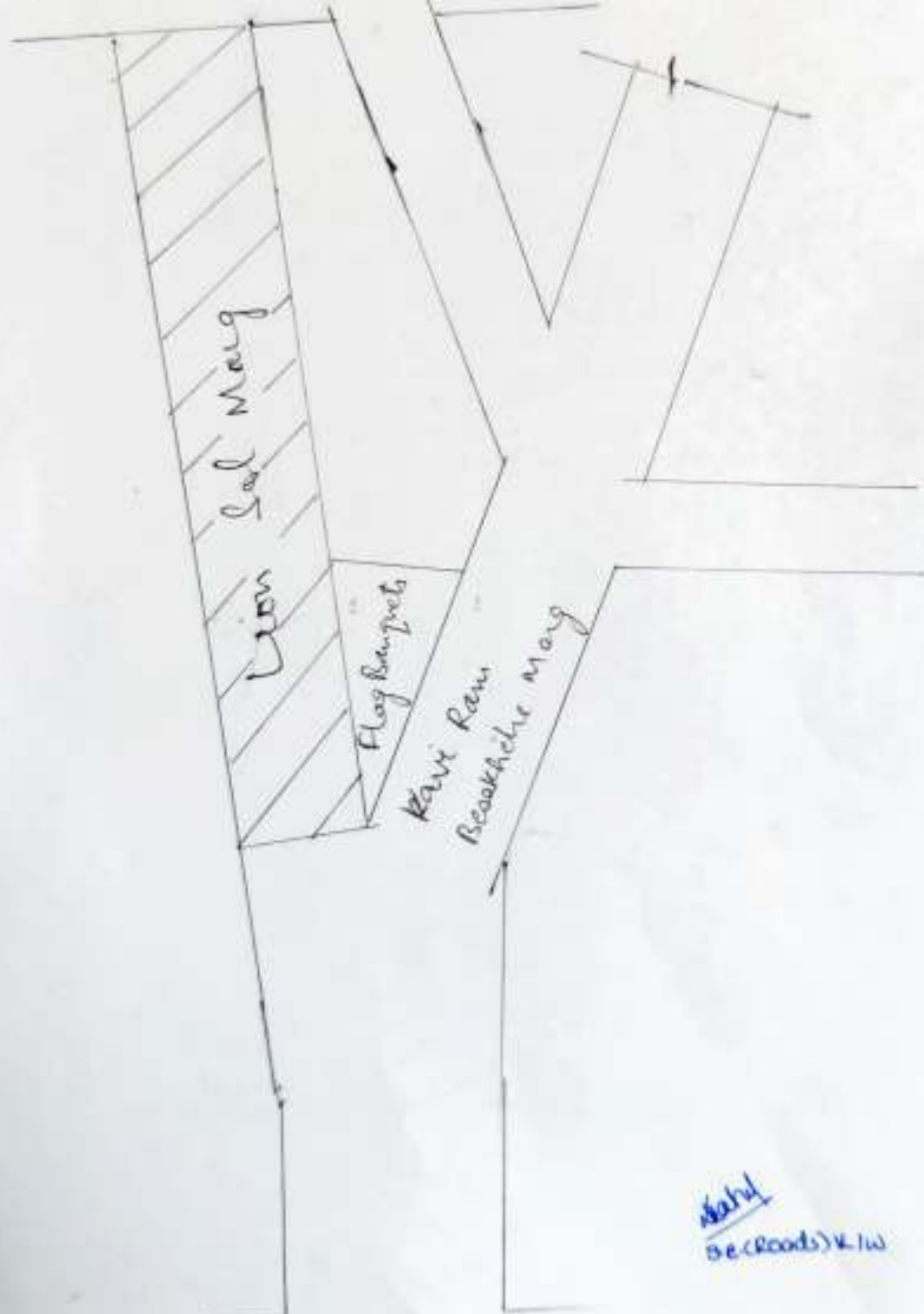


road
S.P. (Road) V. 110

Lion Sal Marg



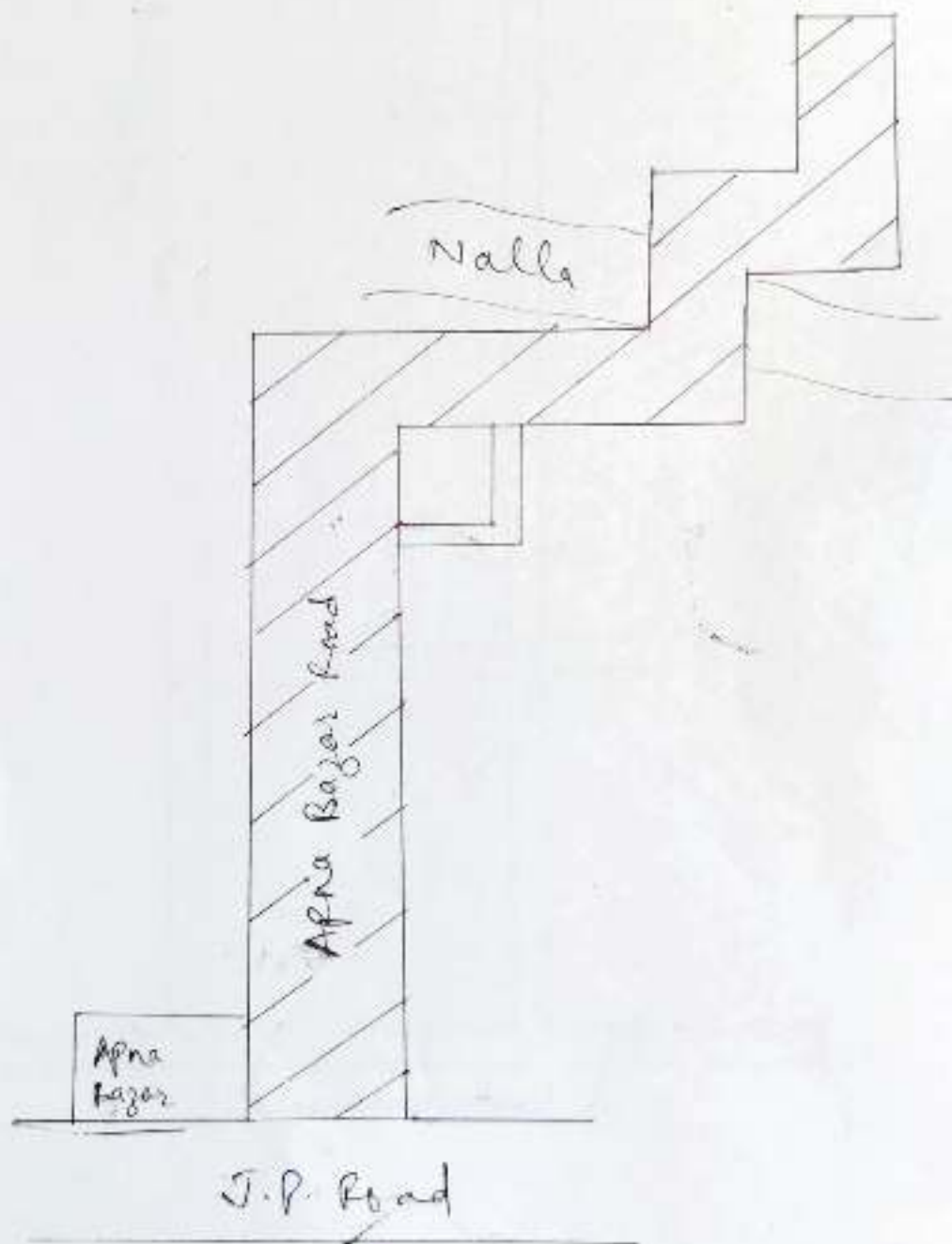
Lokhandwala Complex Rd



Bala Lalab Devnar Road

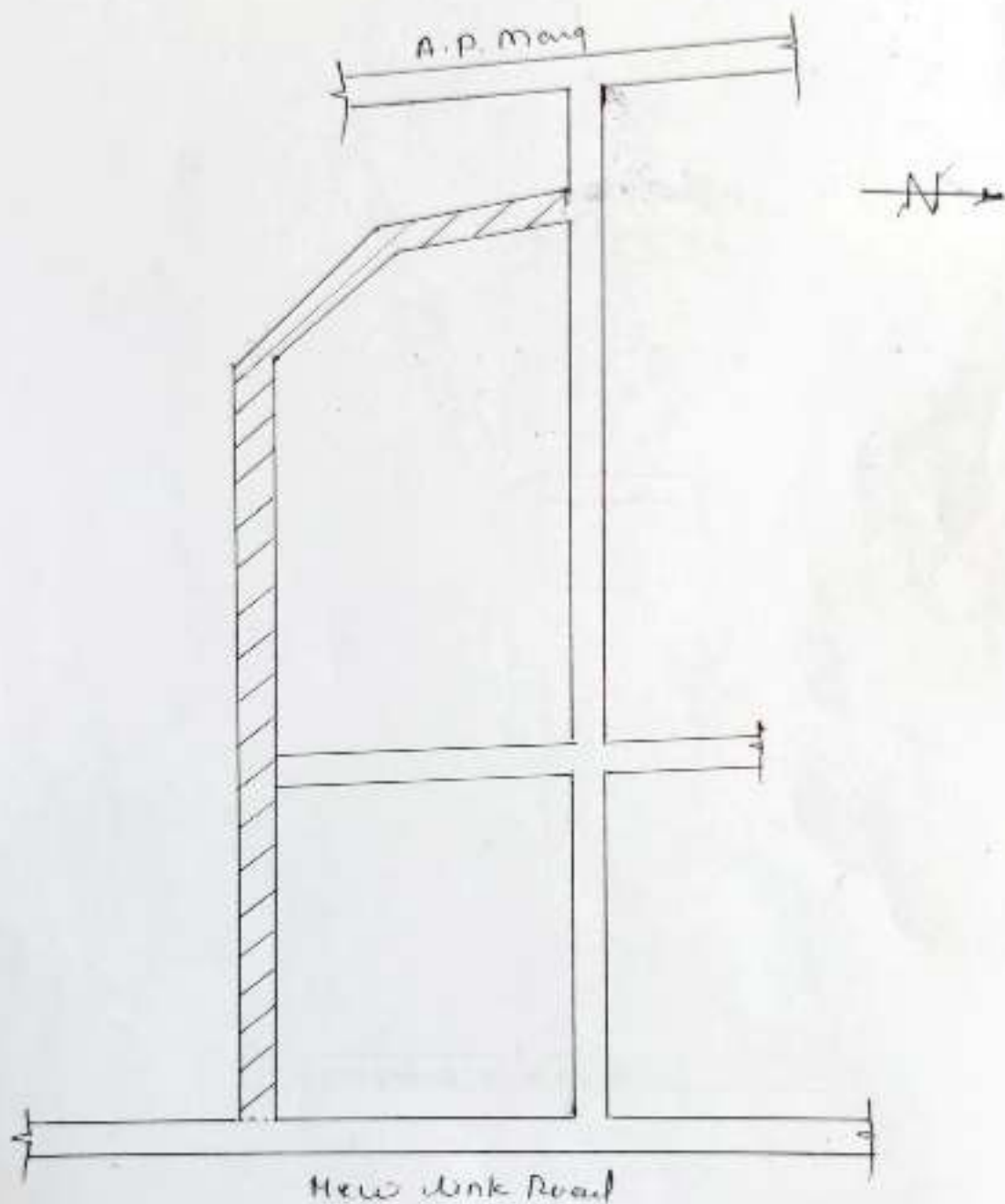
Map
Be (Roads) K.I.W

Apna Bazar Road



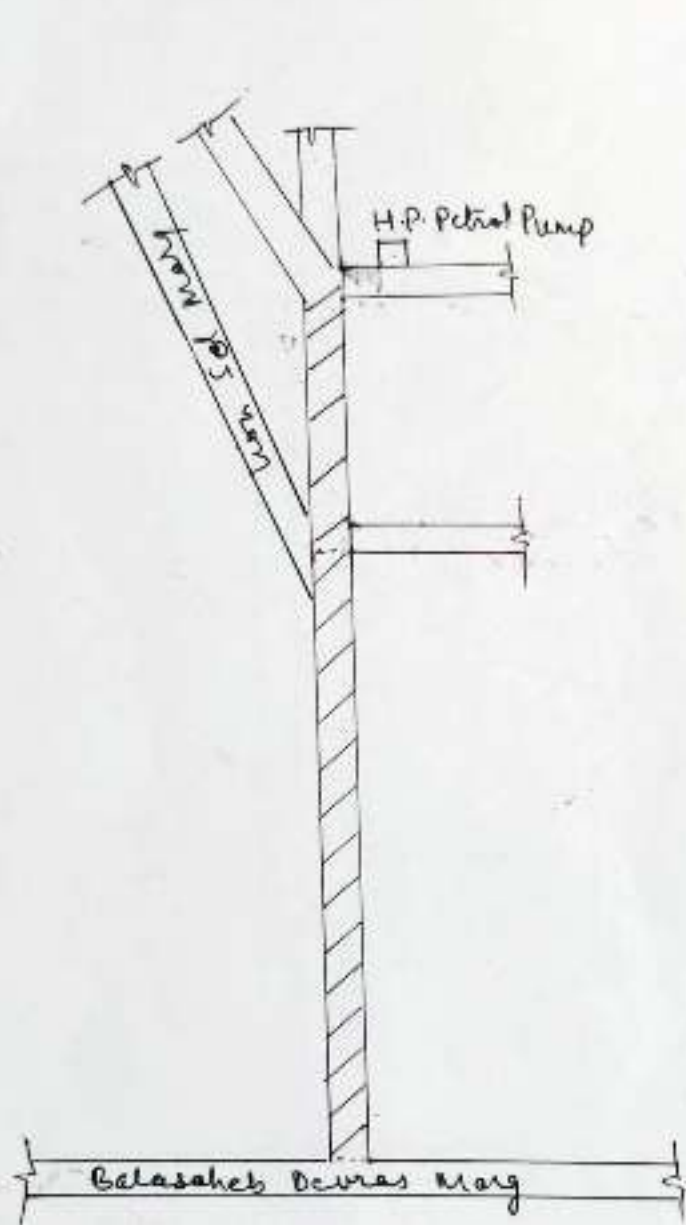
deekha
S.C. (Roads) K.W.

Name of Road:- Kaulinga f vastu lane, Ancheri - w.
In K/aset ward.




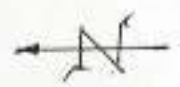
Handwritten signature
S.F. (Roads) K/W

Home of Road: Adenah Marginal Road (from Belasahab
Devras Marg to H.P. Petrol Pump Junction)
Another (w) in k/west ward



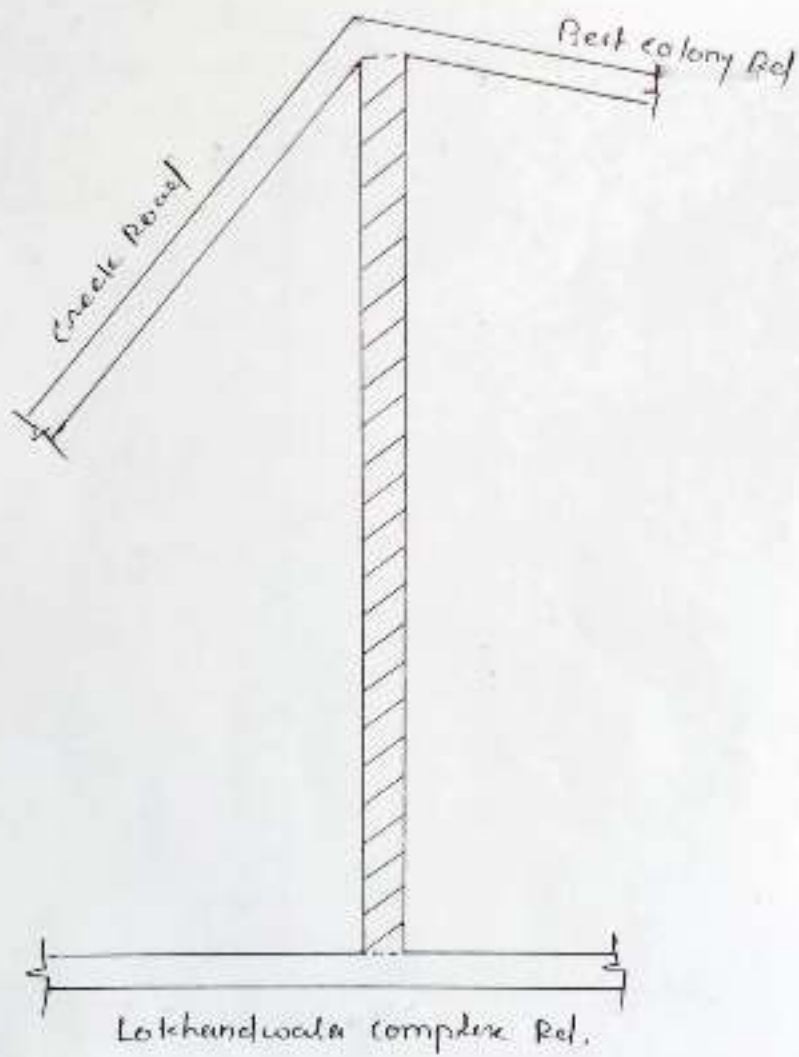
Adenah
S.R. (Roads) k/w

Name of Road :- Shastri Nagar Road No. 02, Anandpur
in K/ West Ward.




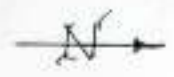
Shastri
SE (Roads) W/W

Name of Road: - P.L. Deshpande, Mang, Anelheri - (w).
in K/west ward.



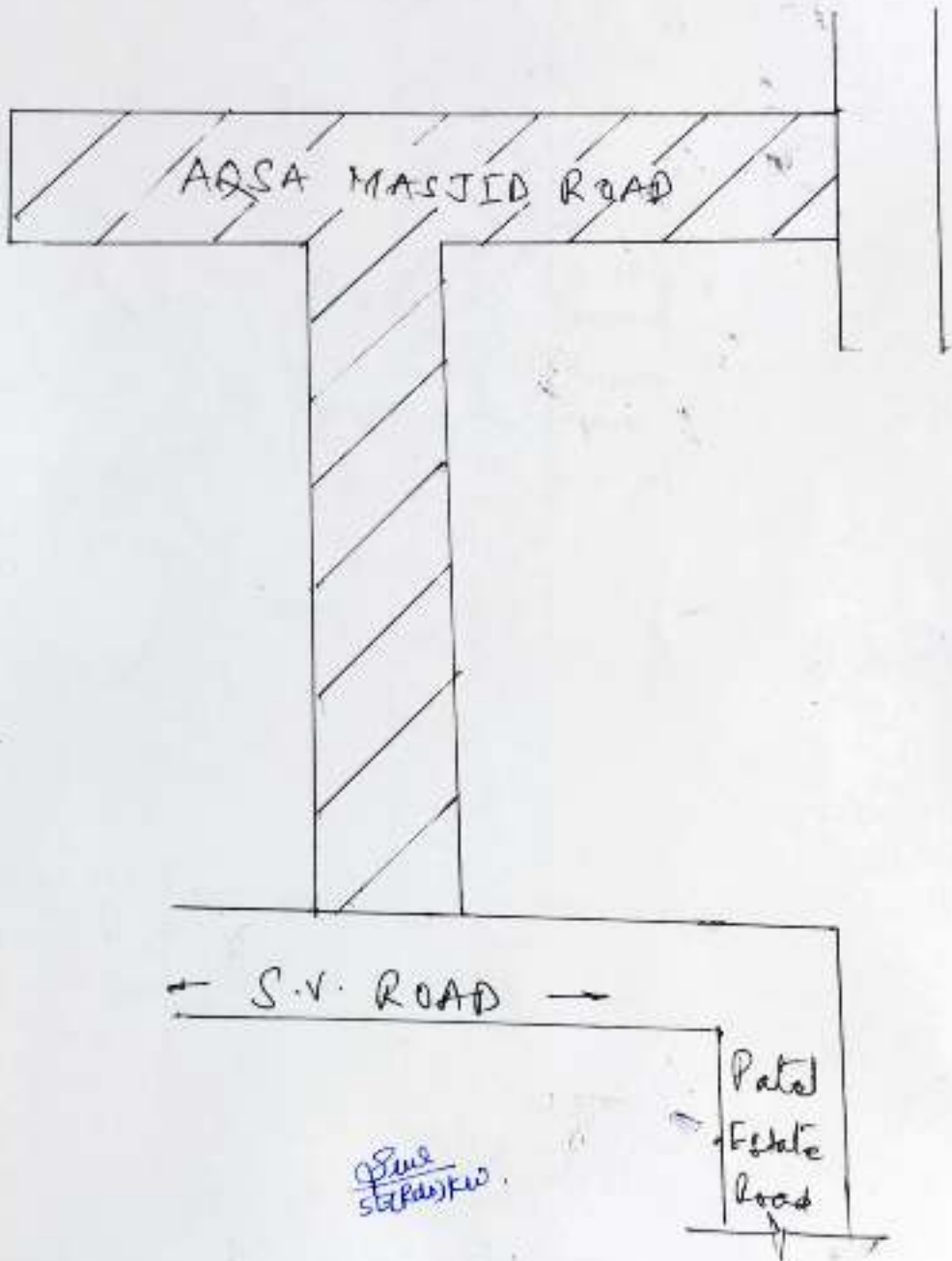
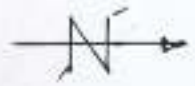
Shahid
S.F. (Roads & W)

Name of Road :- Madhukarrao Scarpotdar Road, Anelkoin
in K West ward.



dashy
SE (Roads) K/W

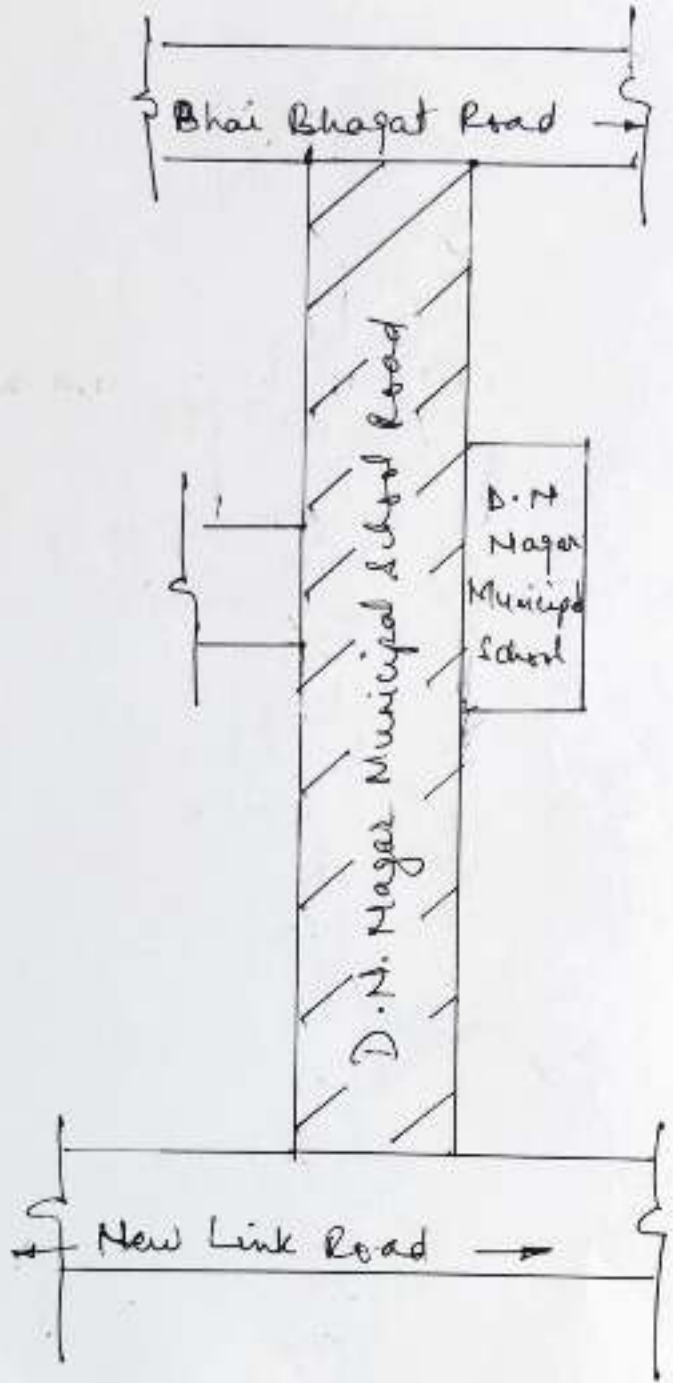
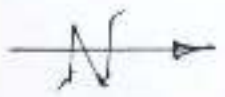
Aqsa Masjid Road



Sine
stepdown

Patel
Estate
Road

D.N. Nagar Mun. School Road



Prepared
SE (Pds) / PW

V. P. ROAD



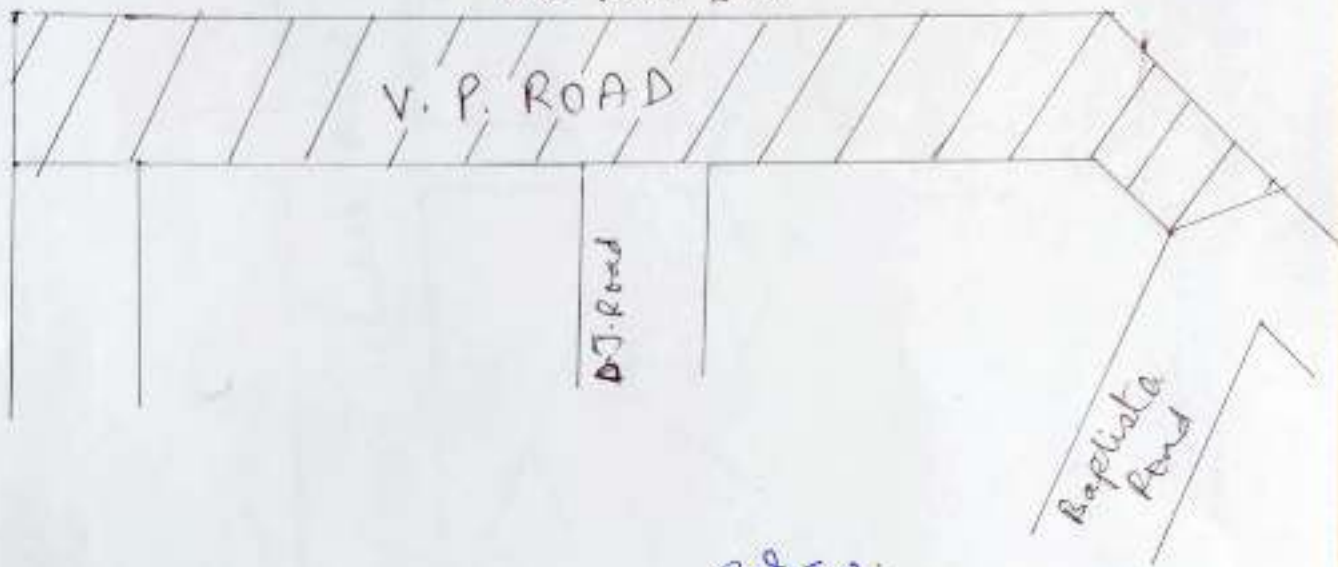
Vile Parle 4th

V. P. ROAD

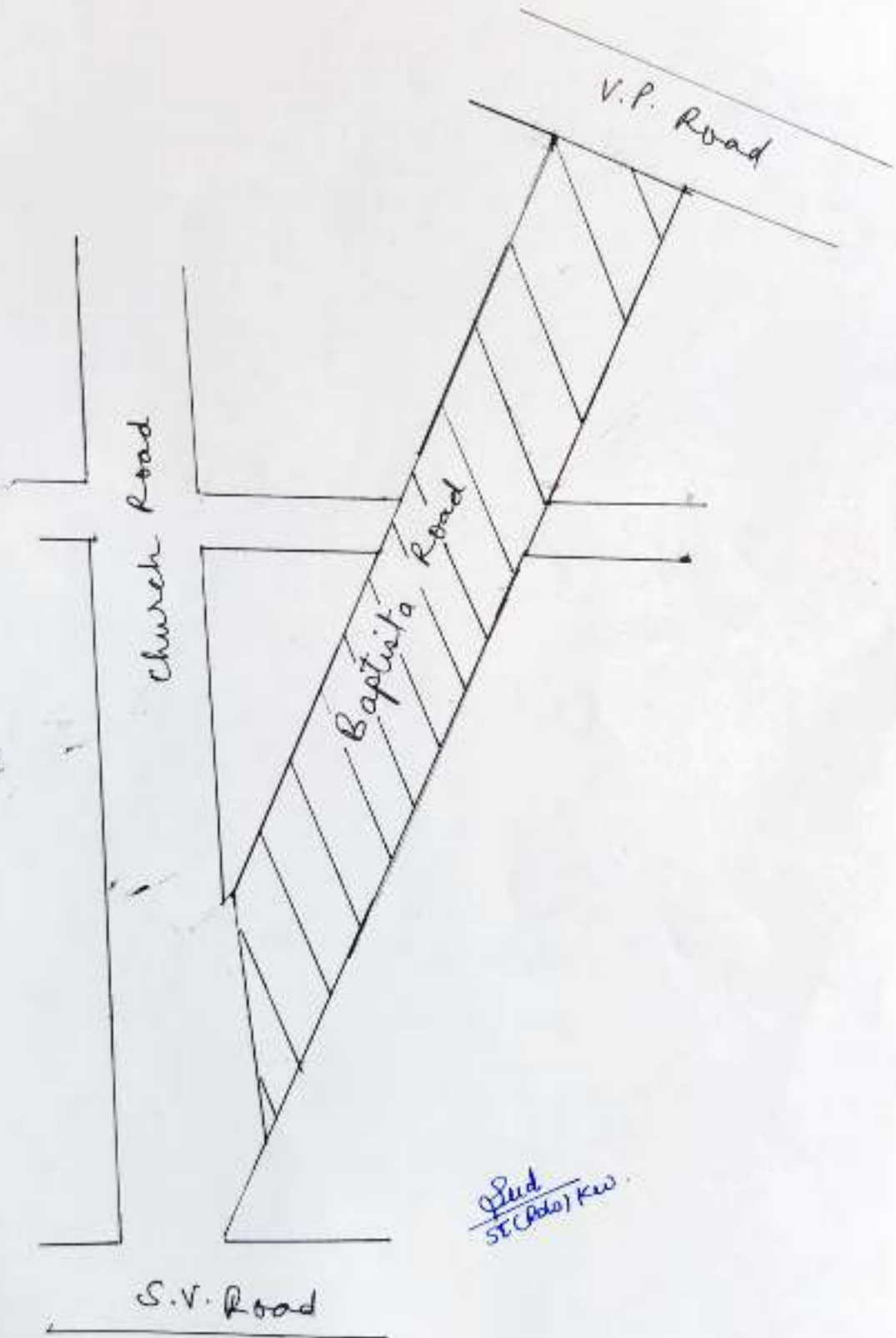

D.J. Road

Baptista Pond

Plot
32/2/17/10

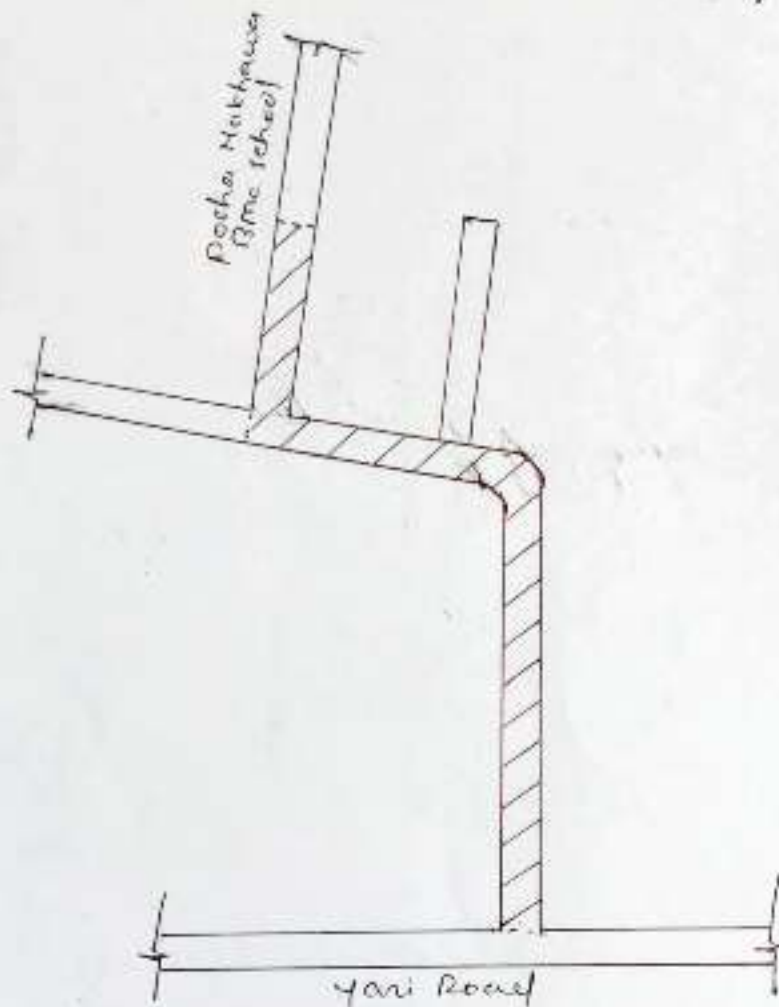


Baptista Road



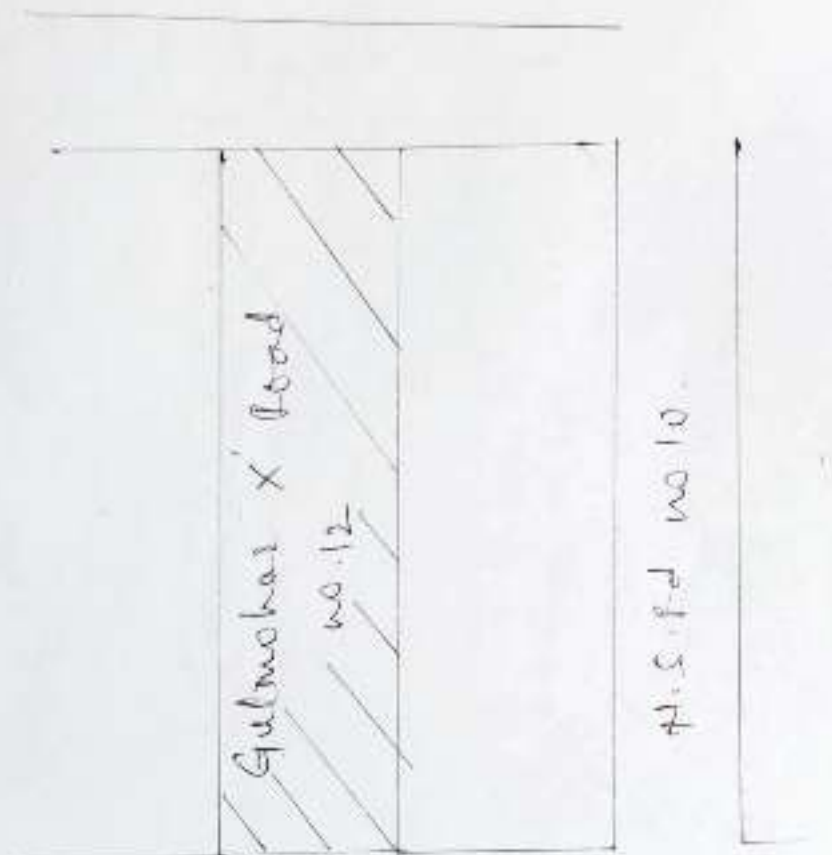
Plot
SE (Plot) Kw.

name of Road :- Gaudmohar Road (Ganesh sei Mandla
to posha Nukhawa school) Another - co.
in K/west ward.

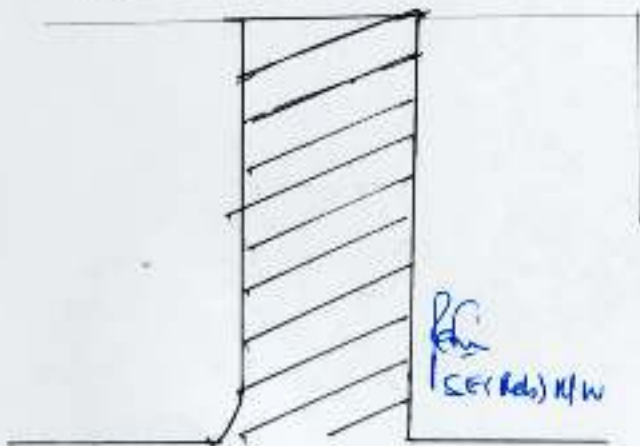


Pras
SE (Kds) Kuo

Gulmohar Cross Rd. no. 12

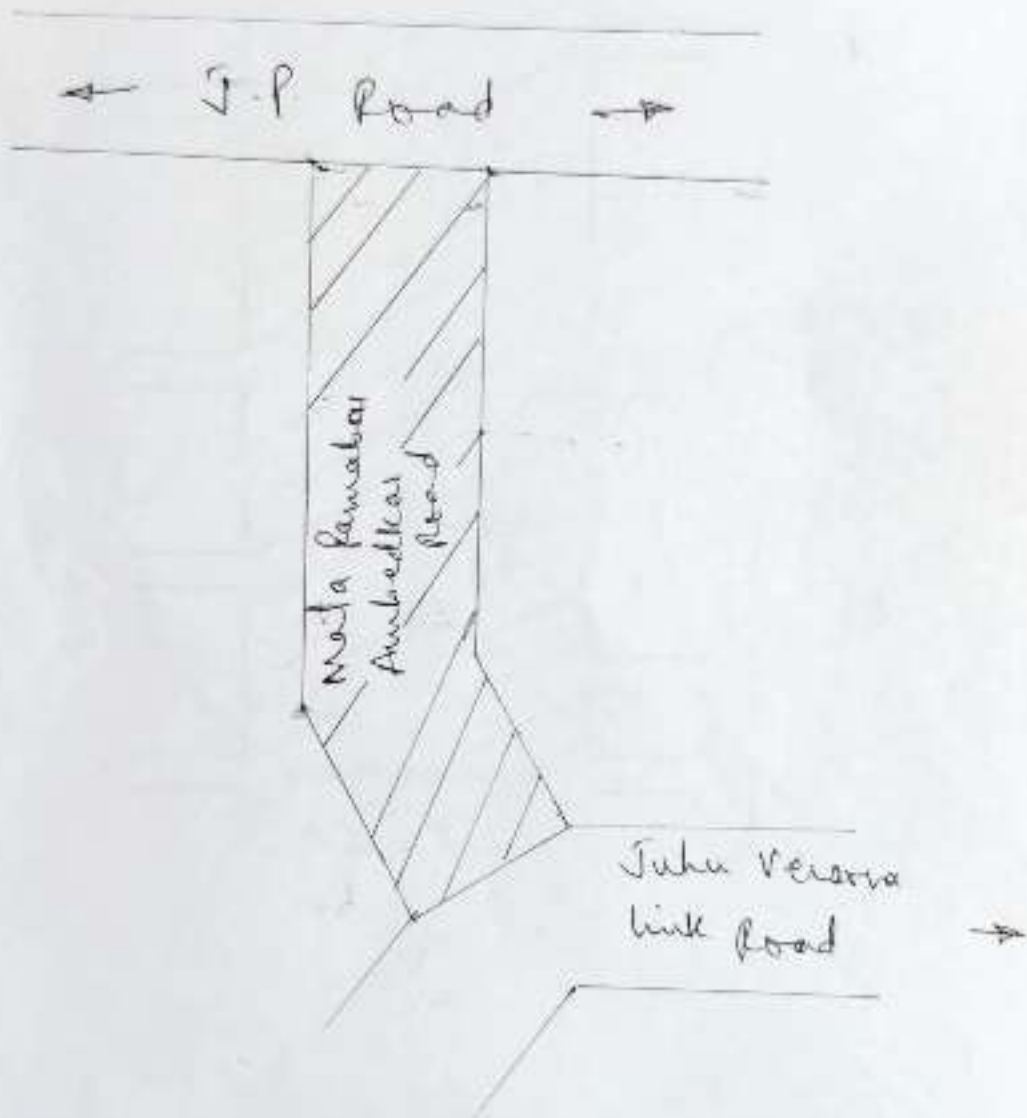


Suresh Pandas Rd.



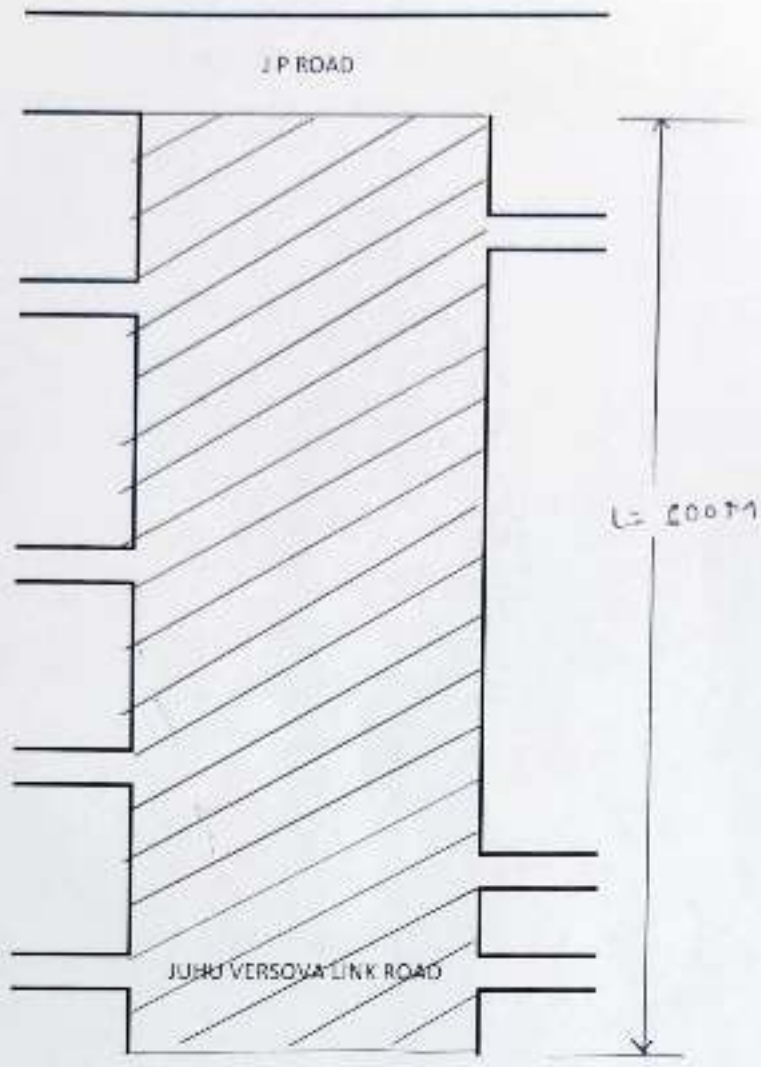
Gulmohar Road

Mata Ramabai Ambedkar Road



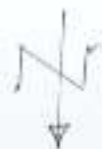
[Signature]
SE (RD) HW
[Signature]
SE (RD) HW

ST LUIS [redacted] ROAD N↑

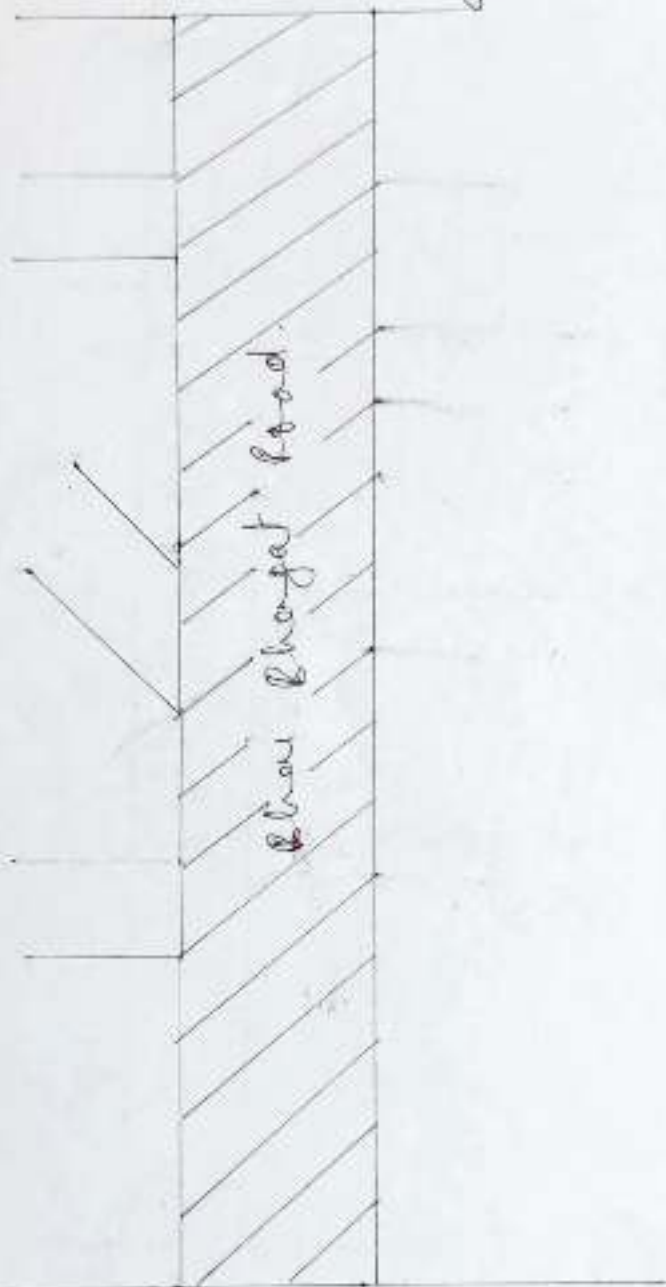


↙
SEE Pds) K/W

Bhai Bhagat Road



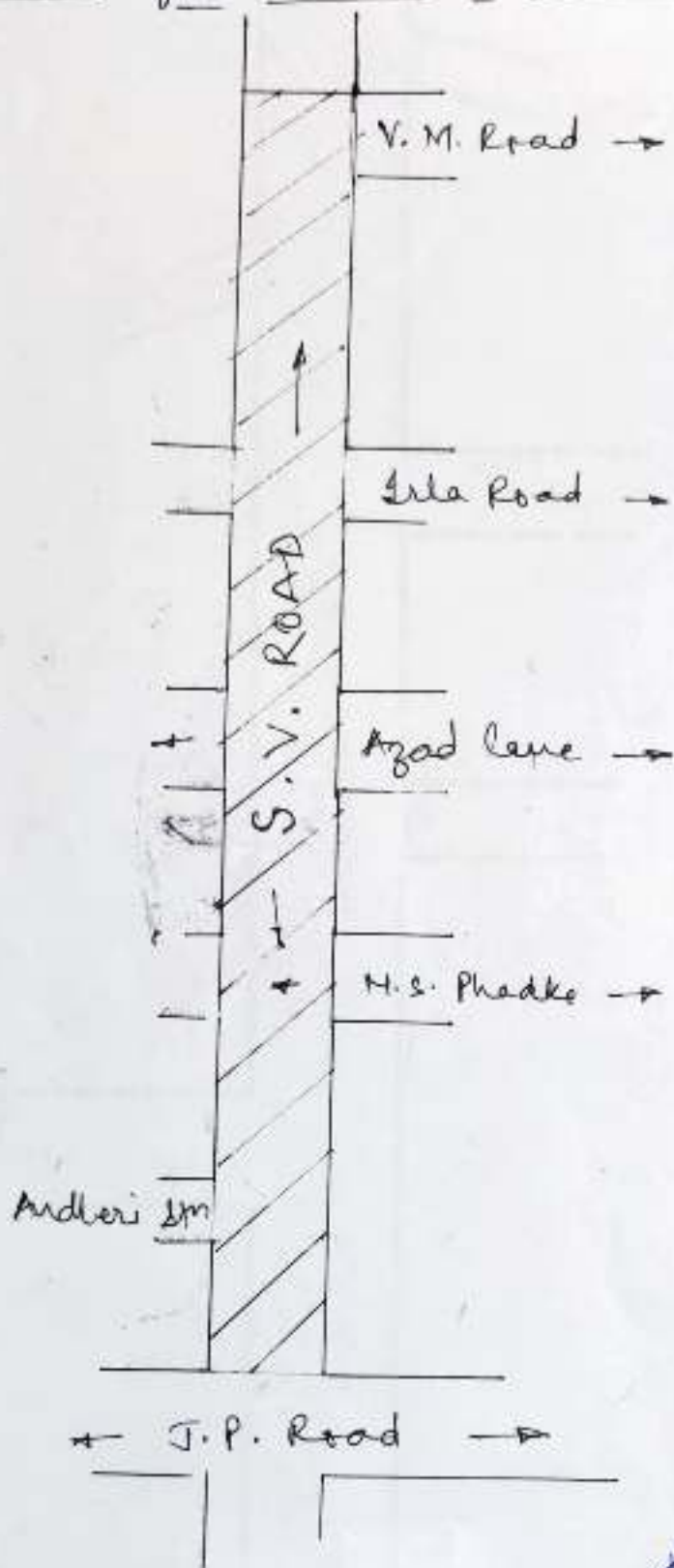
H. Dulta Marg →



→ To Andheri ← J.P. Road → To Versova

SB (P.M.) K/W for
SE (P.M.) K/W

S.V. Road from J.P. Road to V.M. Road



[Signature]
SE(TRA)K/W

[Signature]
SE(TRA)
K/W

Veera Desai Road



Captain Samant Marg

Road No. 10/13

G.P. Road

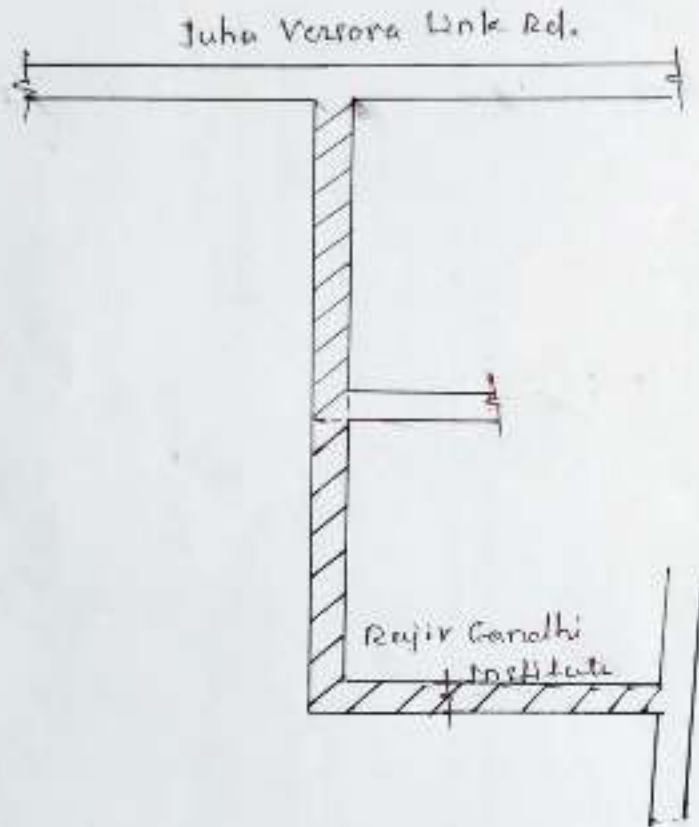
Petaji Samant Marg

Veera Desai Road


SE (Roads) KWS

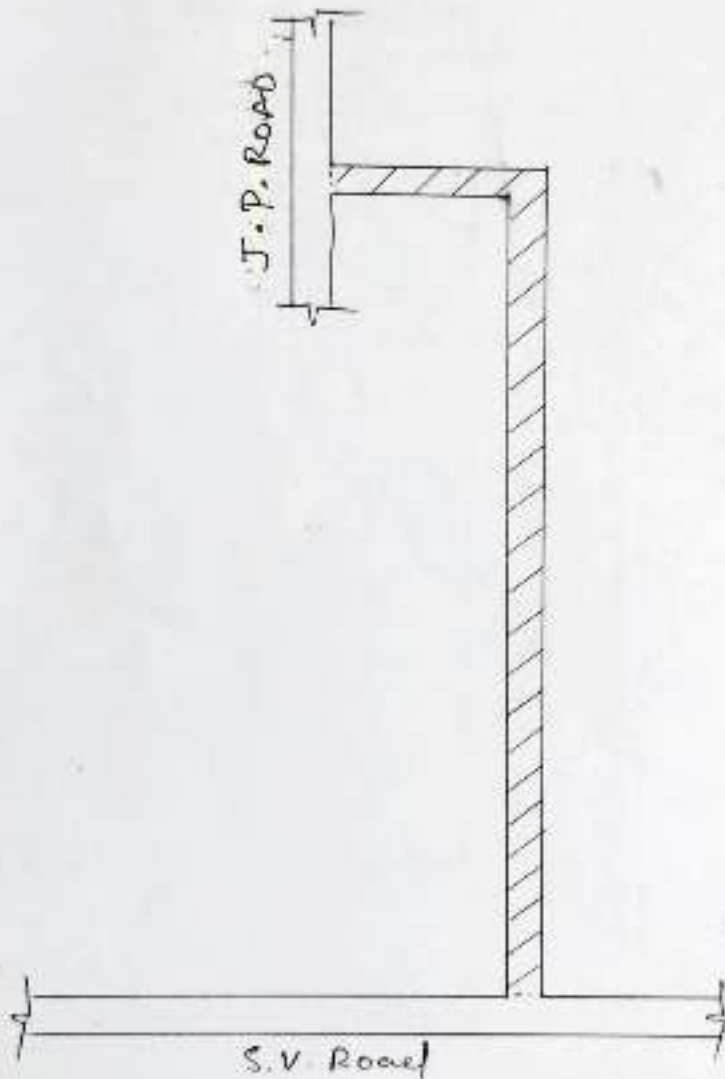

SE (Roads) KWS

Name of Road: Rajiv Gandhi Institute Road,
Aneri - West in K/west ward.



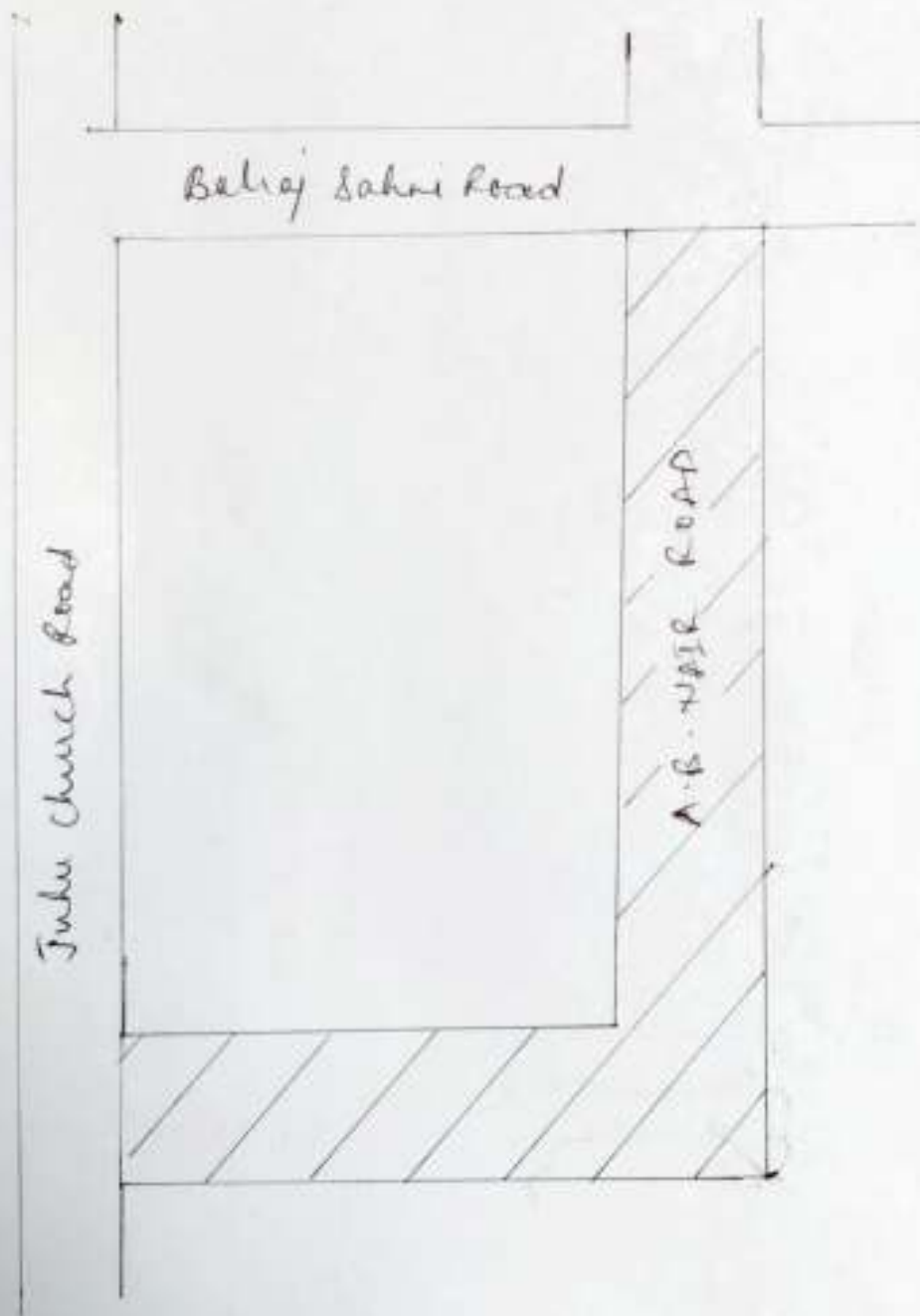

S.G. (Rd) K/W

Name of Road: (easier Road, Another - (w)
in the west ward.



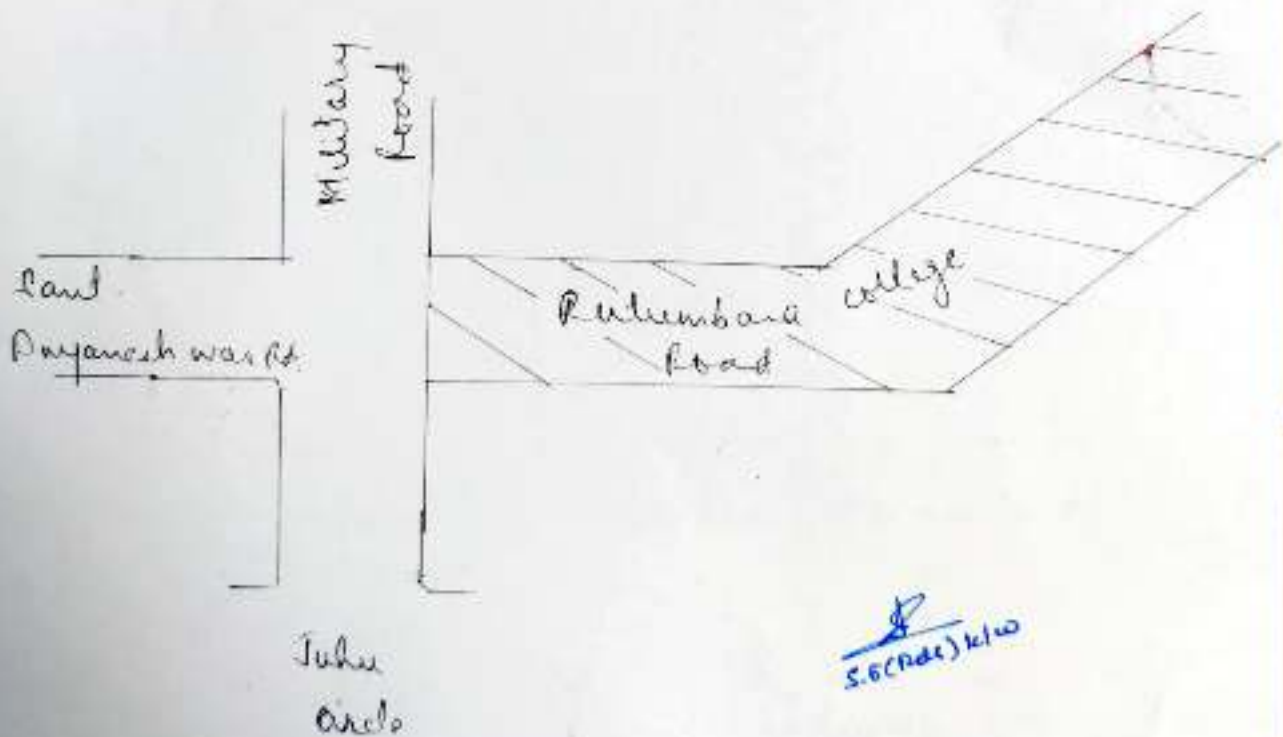

SBC/11/11/11/11

A. B. NAIR ROAD

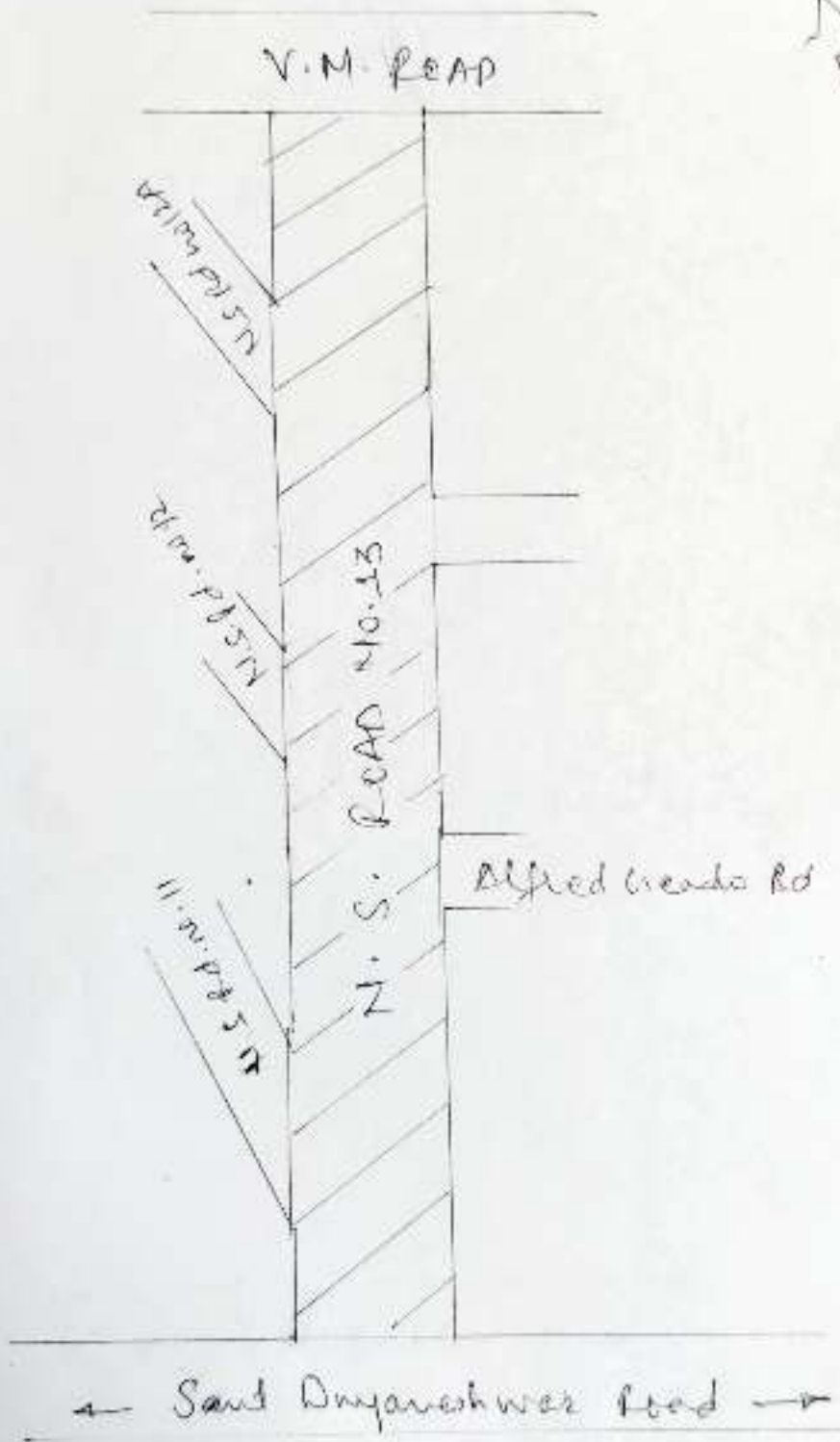



SP (2014) 1112

Pulumbara College Road

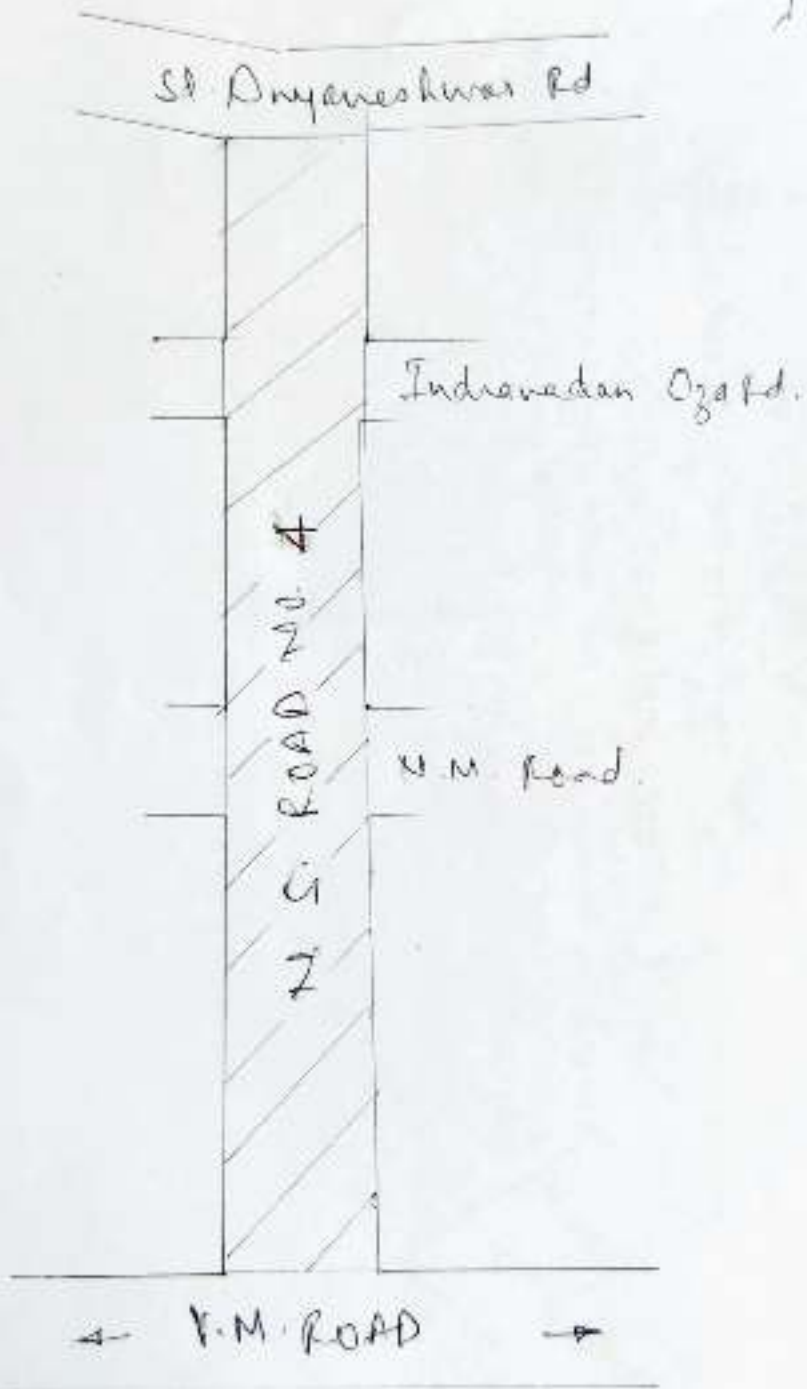


N. S. ROAD No. 13



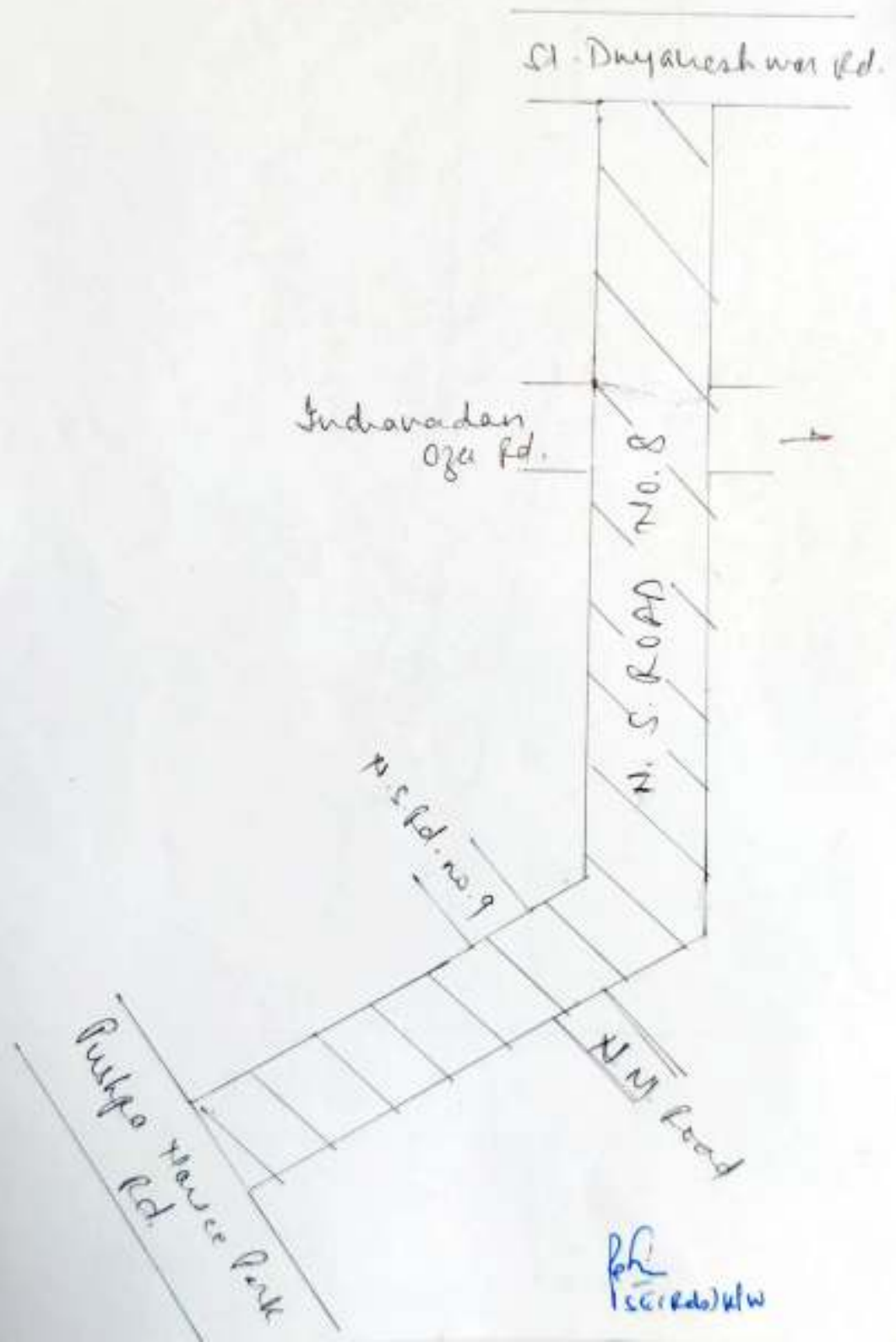
for
S.C.(Pb) K.W. S.P.(Pb) P.W.

N. S. ROAD NO. 4



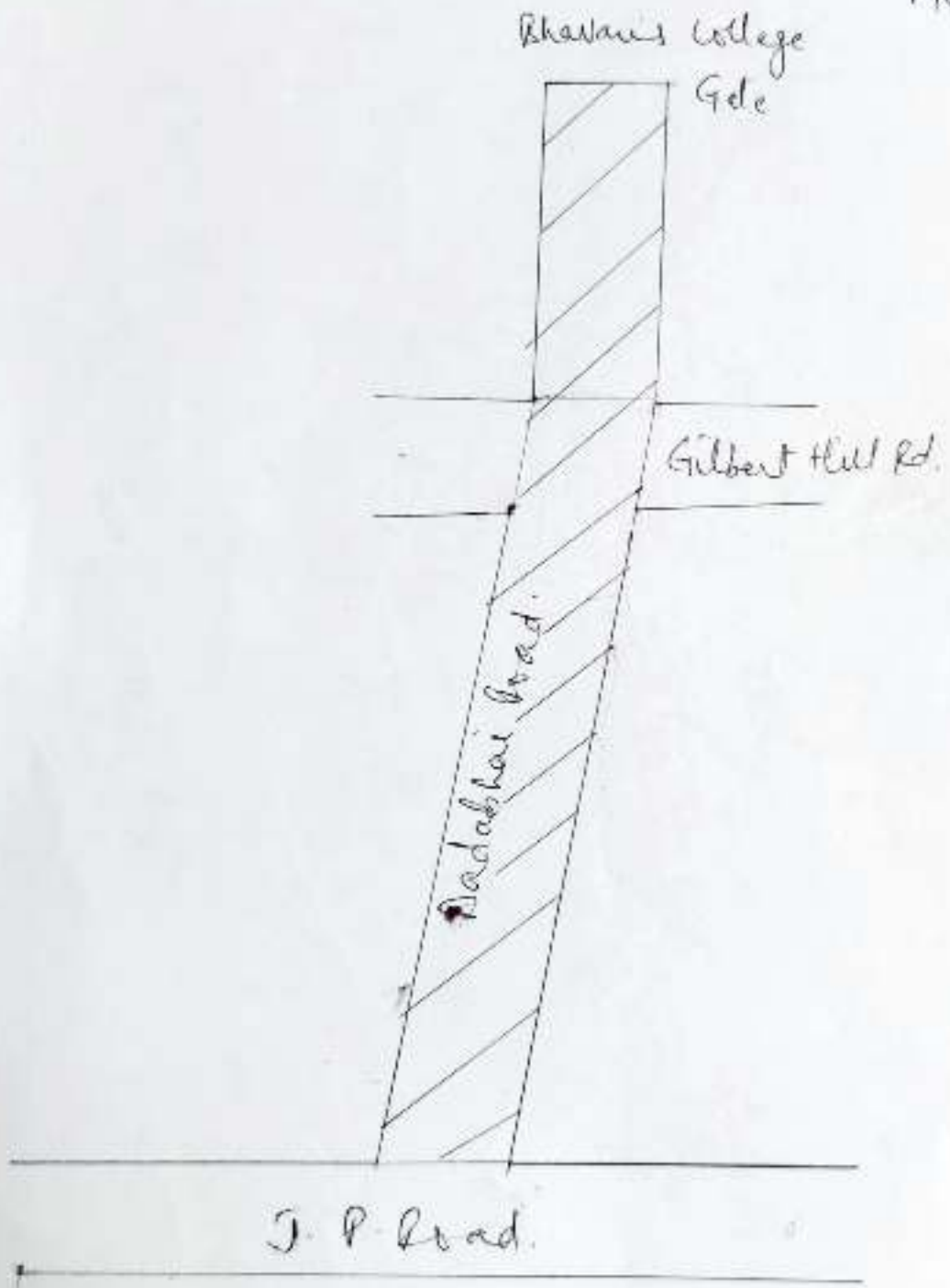
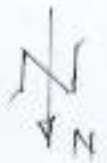
PC
SERRAS ufw

N.S. ROAD NO. 8



PK
13/06/2017

Dadabhai Road



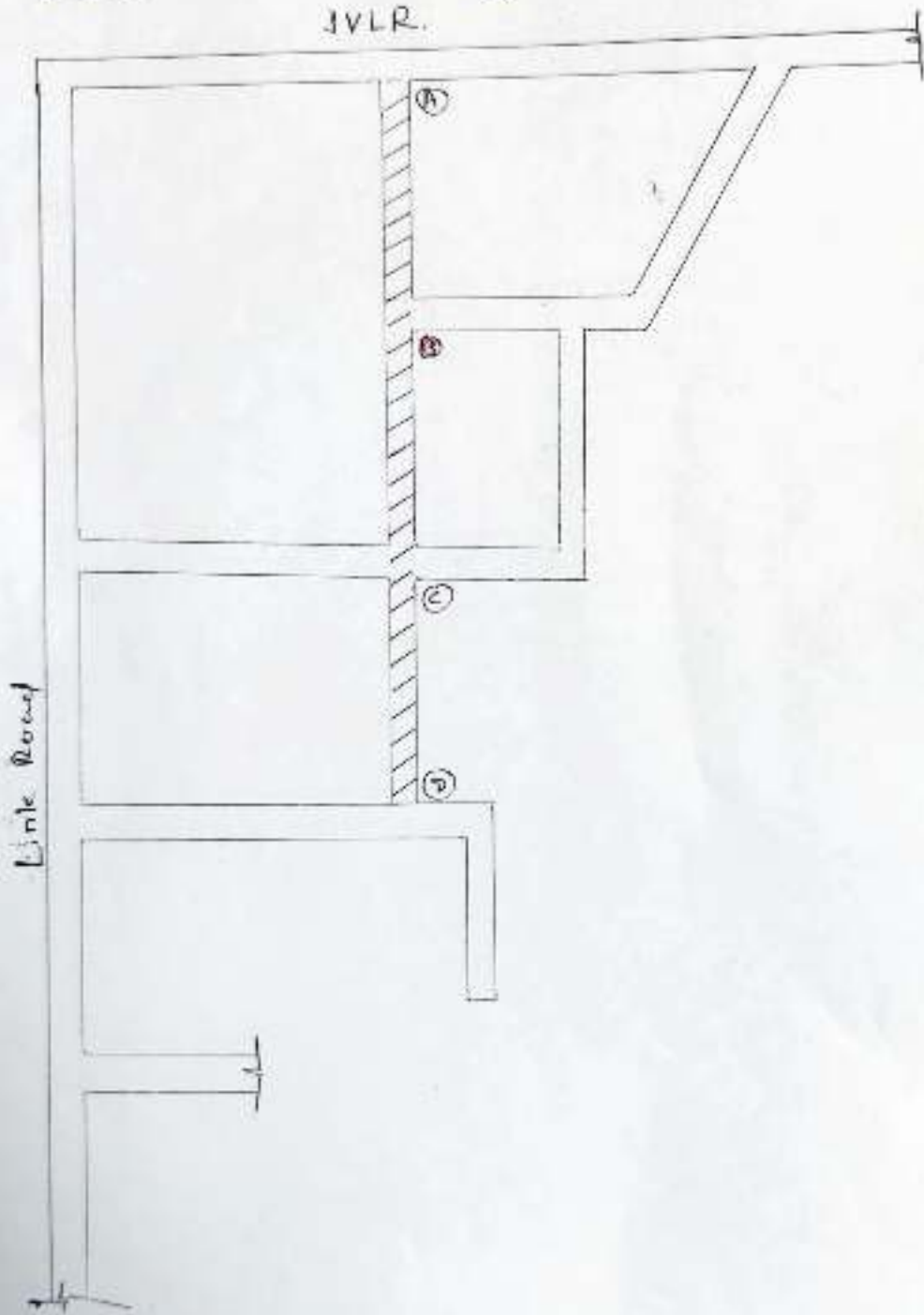
PH
12/02/2019

Name of Road :- CTS No. 650/3 Road portion A-B-C-D
in k/west ward.

"JVL R Junction to Manginis factory".



JVL R.



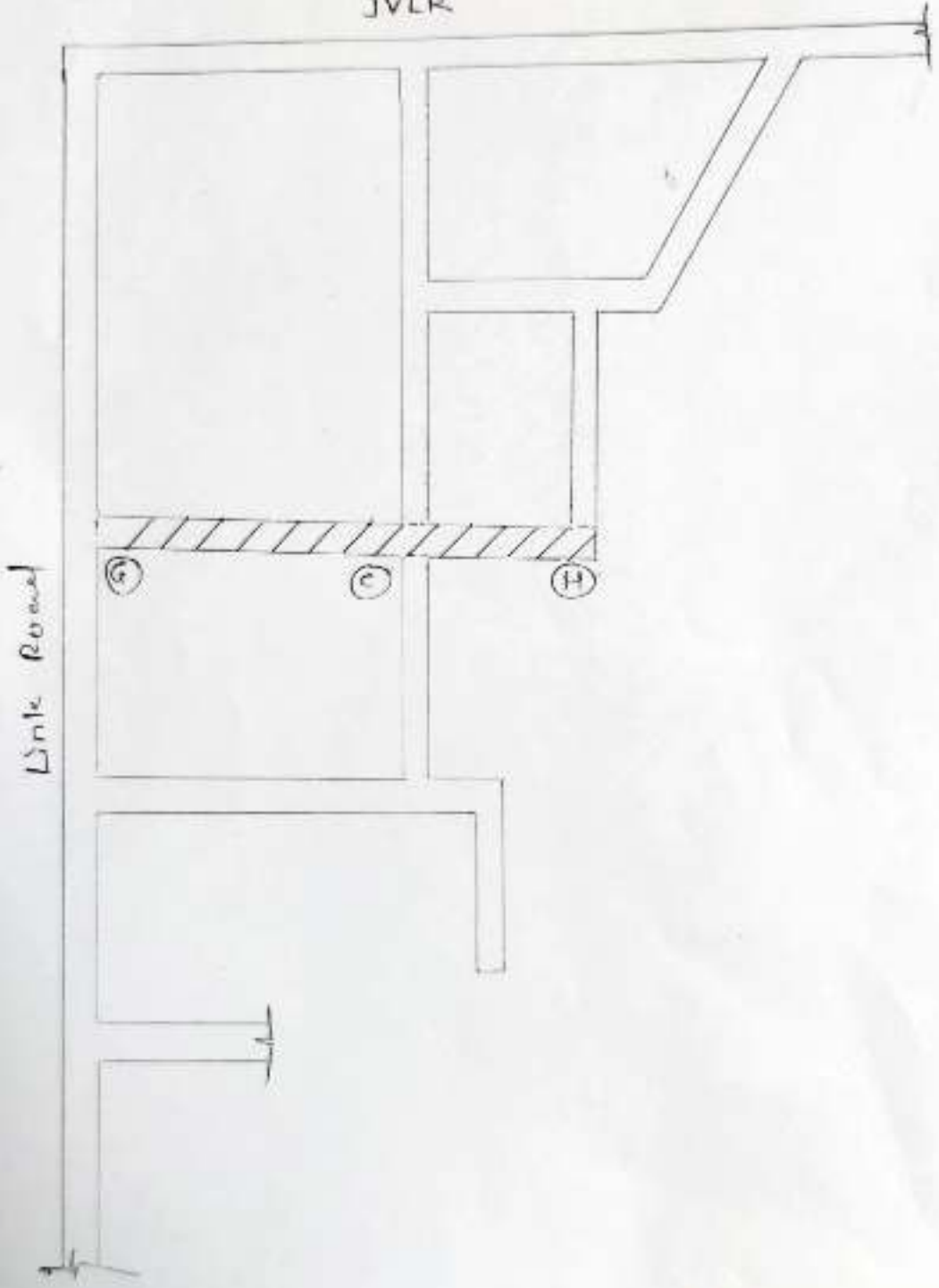
P.R.
SEC (Rd) of W

Home of Road :- CTS No. 650/3 Road portion G-C-H.
in K/ West ward.

"New Link Road to Hotel @mitel/west"



JVLR



PH
(SECRETARY)

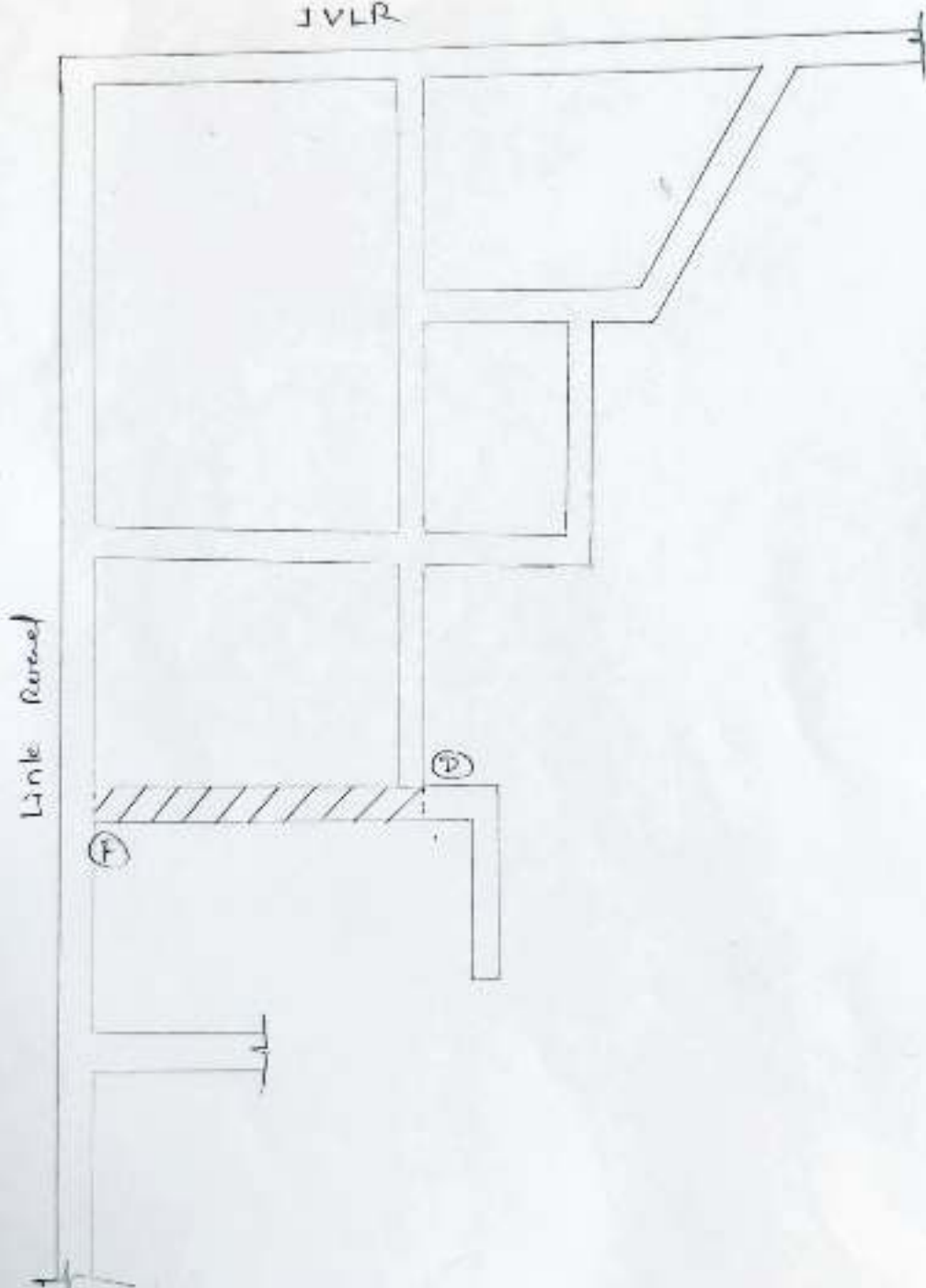
Home at Road :- CTC NO. 650/3 Road portion F-D.

in K West ward.

"New Link Road to tongiris factory"

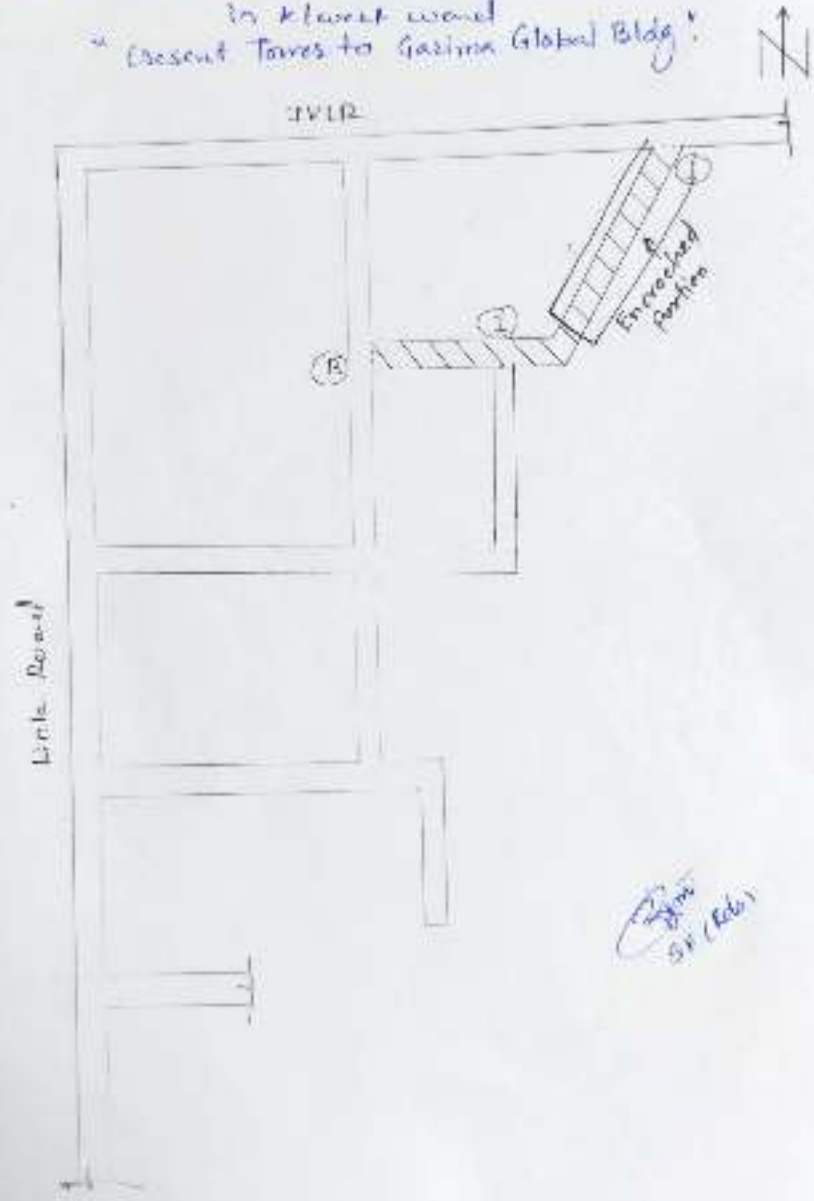


JVLR



PC
(SPPAD) NW

Home of Road 1: CTS No 650/3 Road portions B-I-I
in Khasra land
" Present Taxes to Gazima Global Bldg "



SW (Add)

Name of Road :- CTS No. 650/3 Road portion D-E

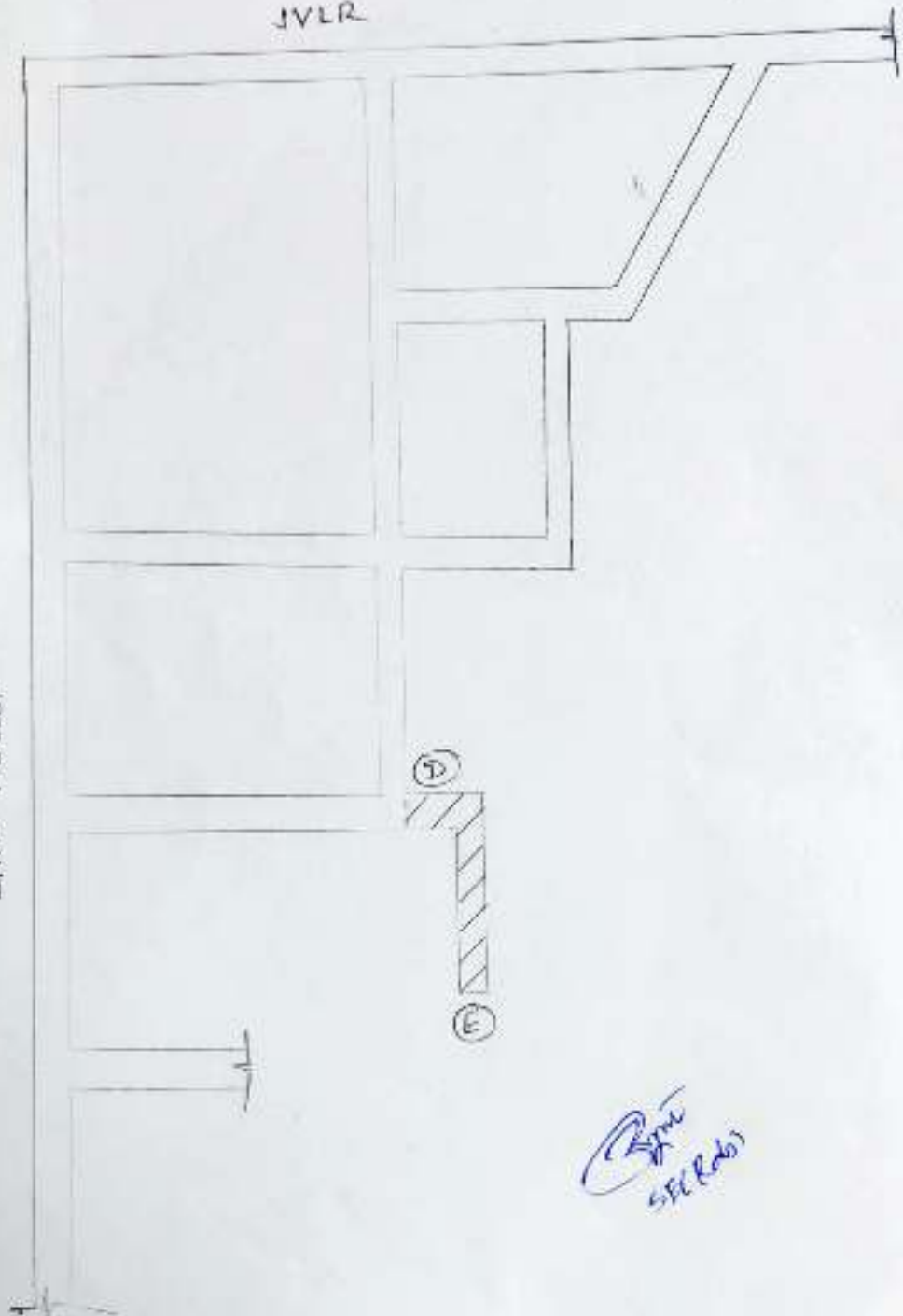
In Khasra ward

"Transcom Developer to Mangin's factory"



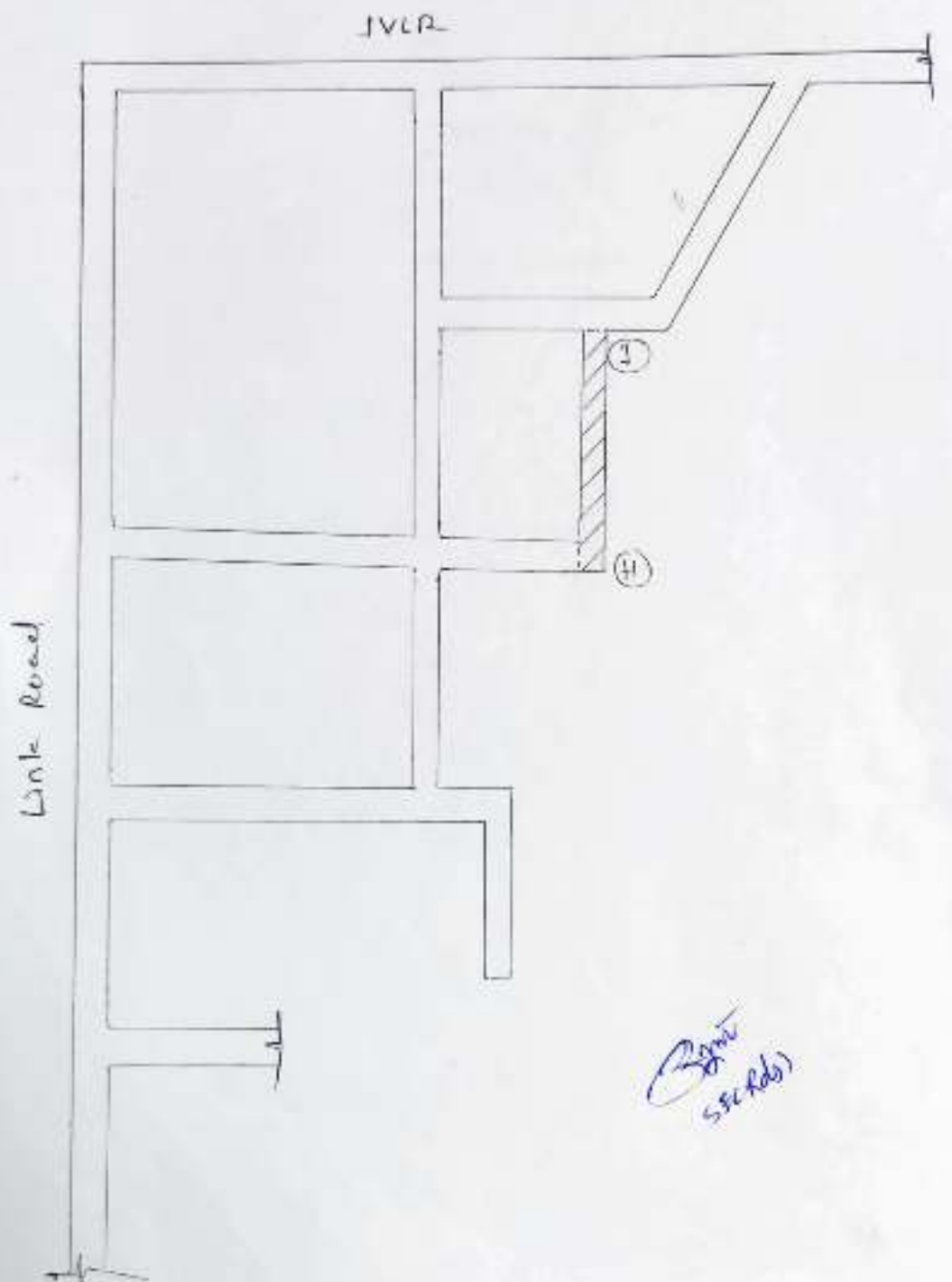
JVLR

Link Road



Handwritten signature
SEC (Roads)

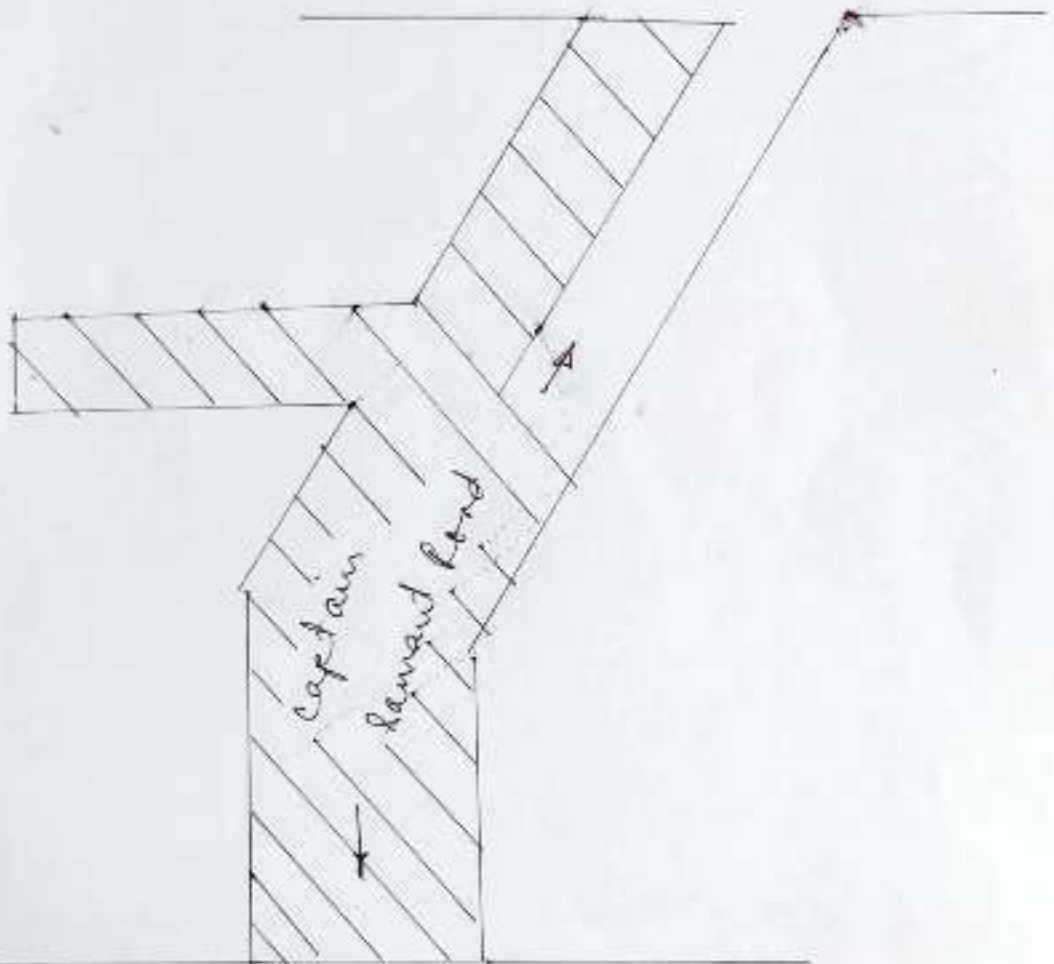
Home at Road 1. CTS No. 650/3 Road portions H-J
in K West ward.
"Mausya Home to Hotel Omitel West"



Captain Samant Road



Veera Desai
Extn. Road

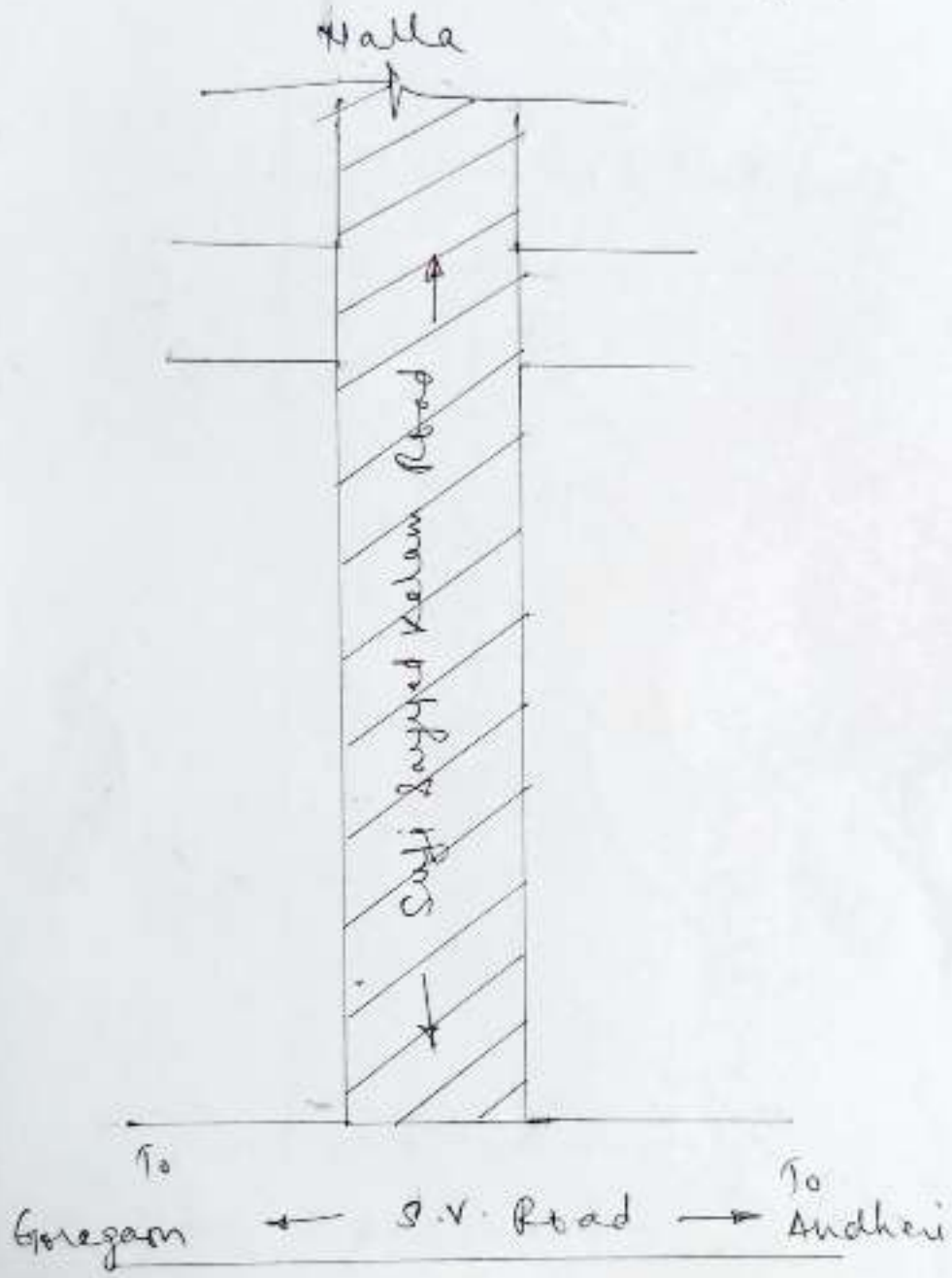


← S.V. Road →



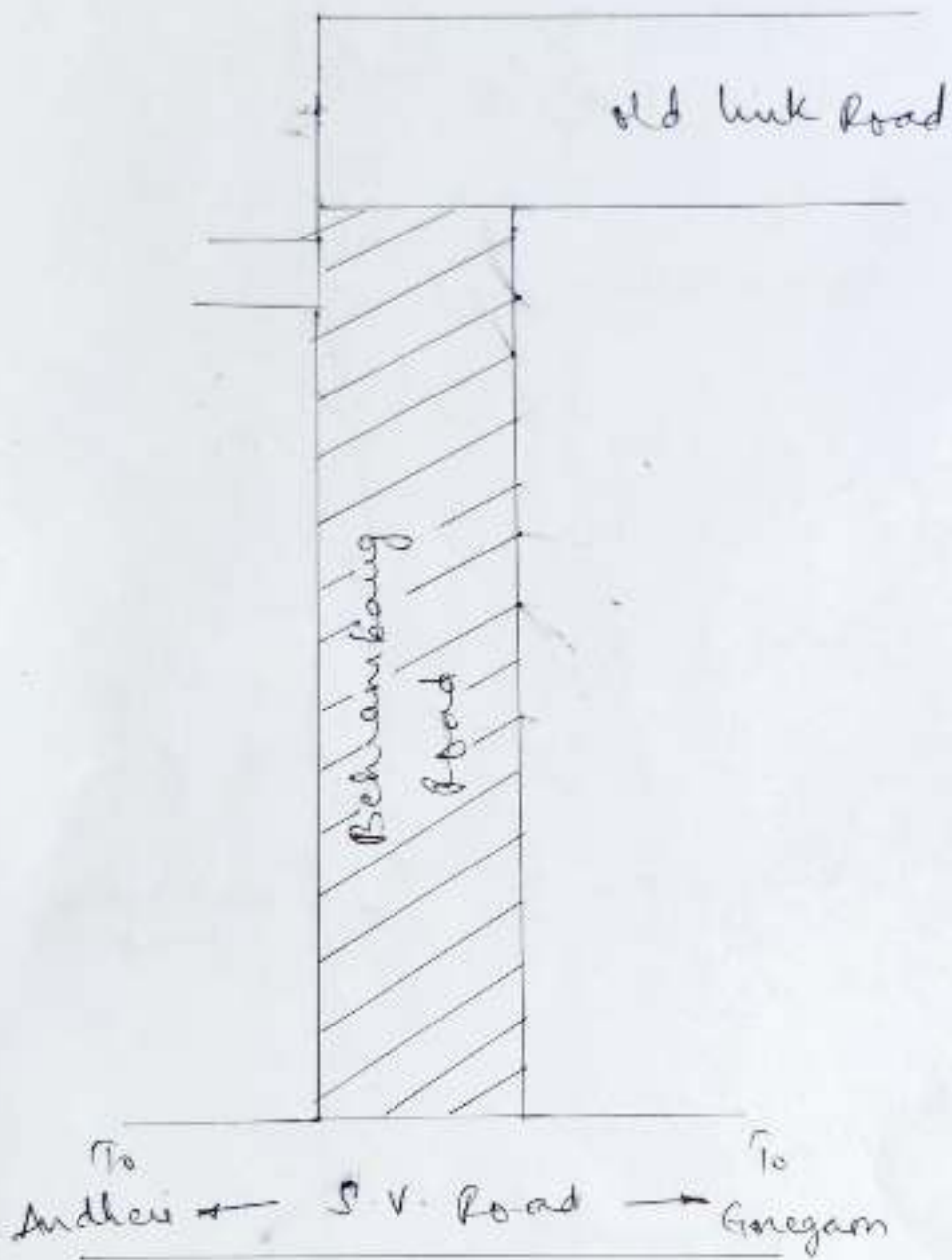
PC
15/06/2024

Sufi Saayyed Kalam Road



*By
S.V. (Rd)*

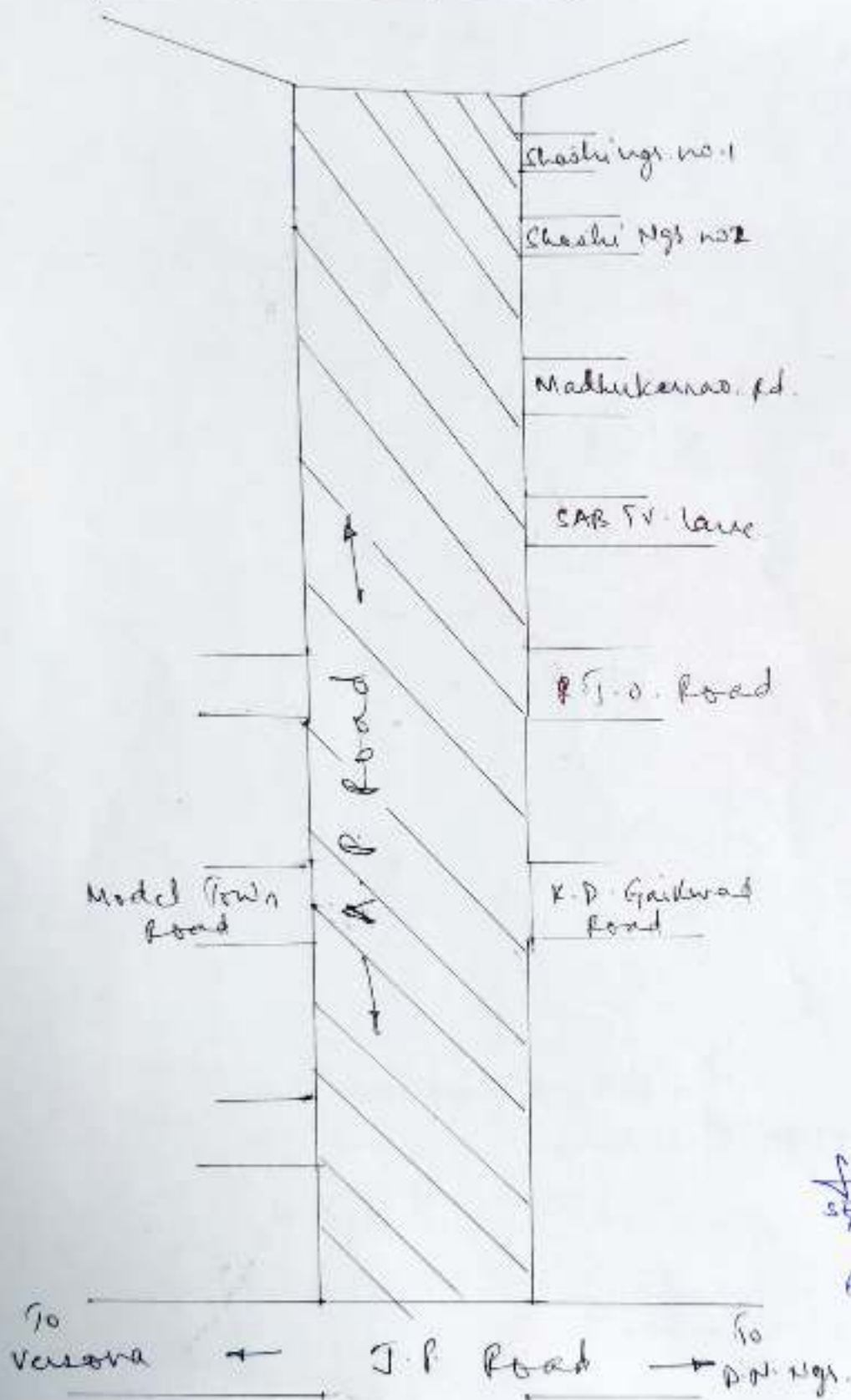
Behrambag Road



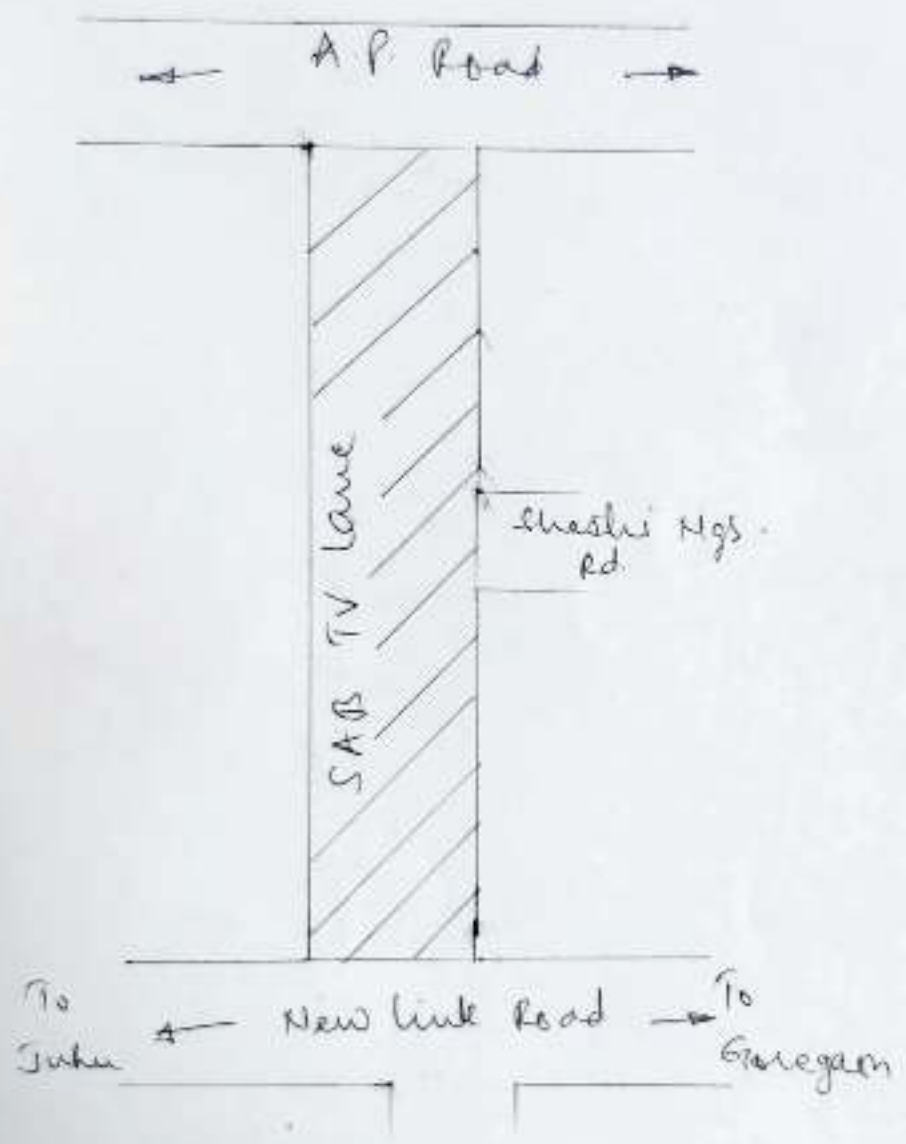
for
SEEDS/
100

Project
10/10/2020

Achyutrao Patwardhan Road



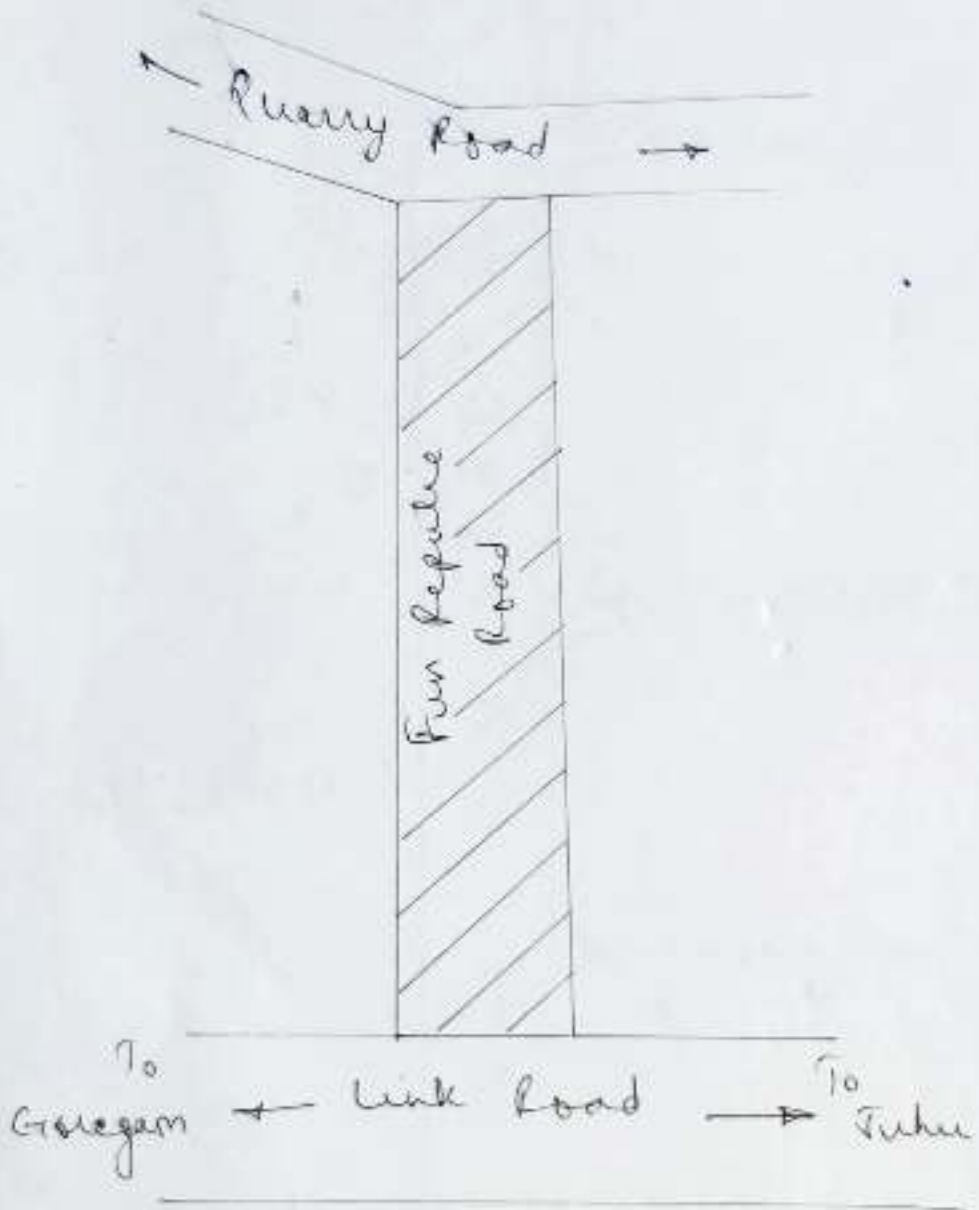
SAB TV Lane



for
SPP
HW

(Signature)
SPP
HW

Fur Republic Road



for
SE (Rds)
Khw

S. V. Road from J.P. Road to Relief Road



← J.P. Road →

Andrews
Subway

Ceaser Road.

English was the
Rd.

S. V. ROAD

Capt. Lament Rd.

Patel Estate Rd.

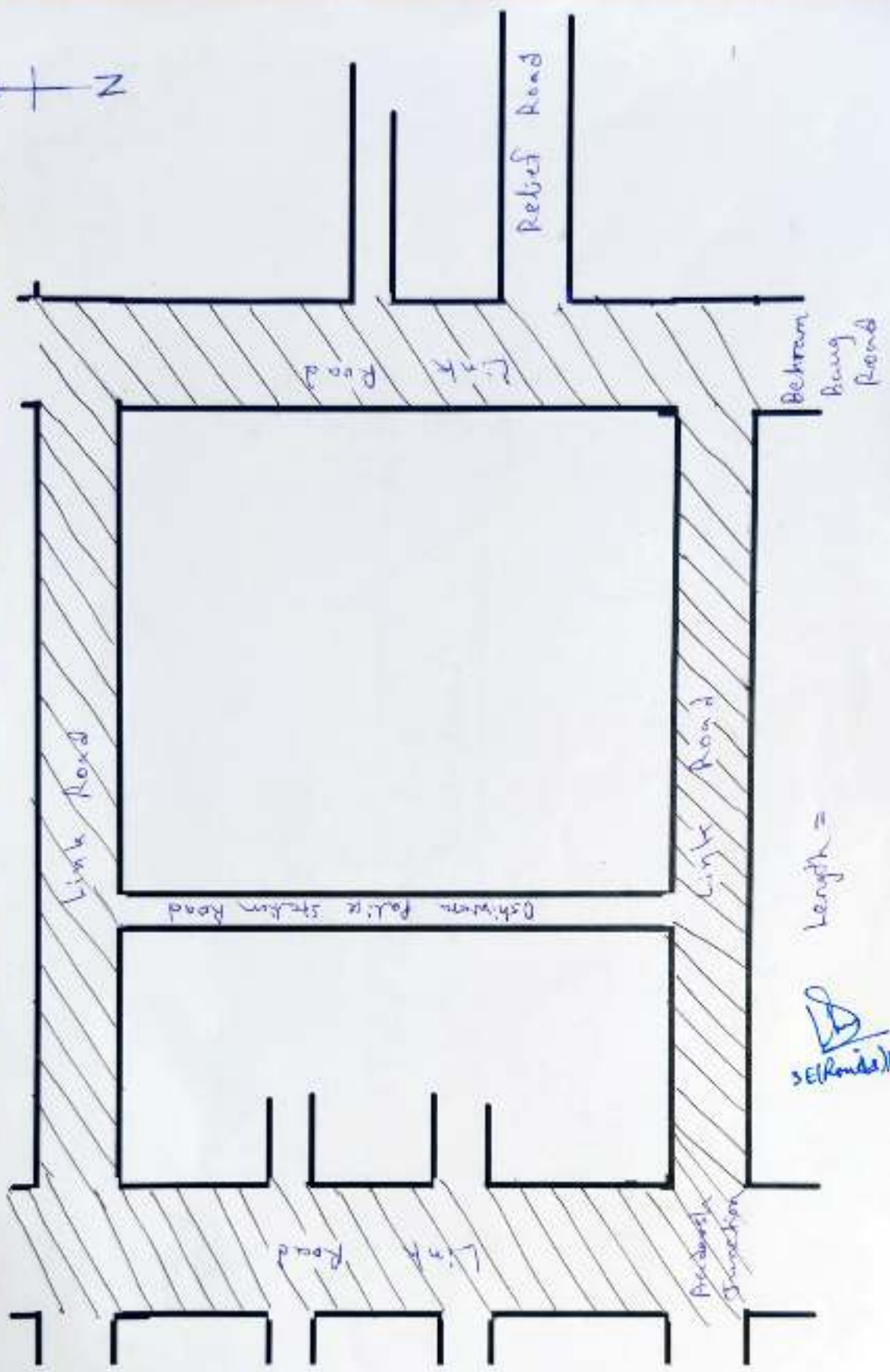
Behram bang Road

Relief Road.

for
SE (Rd) KFW

SE (Rd) KFW


Link Road from Oshiwara Nalla to Asardash Junction



length =

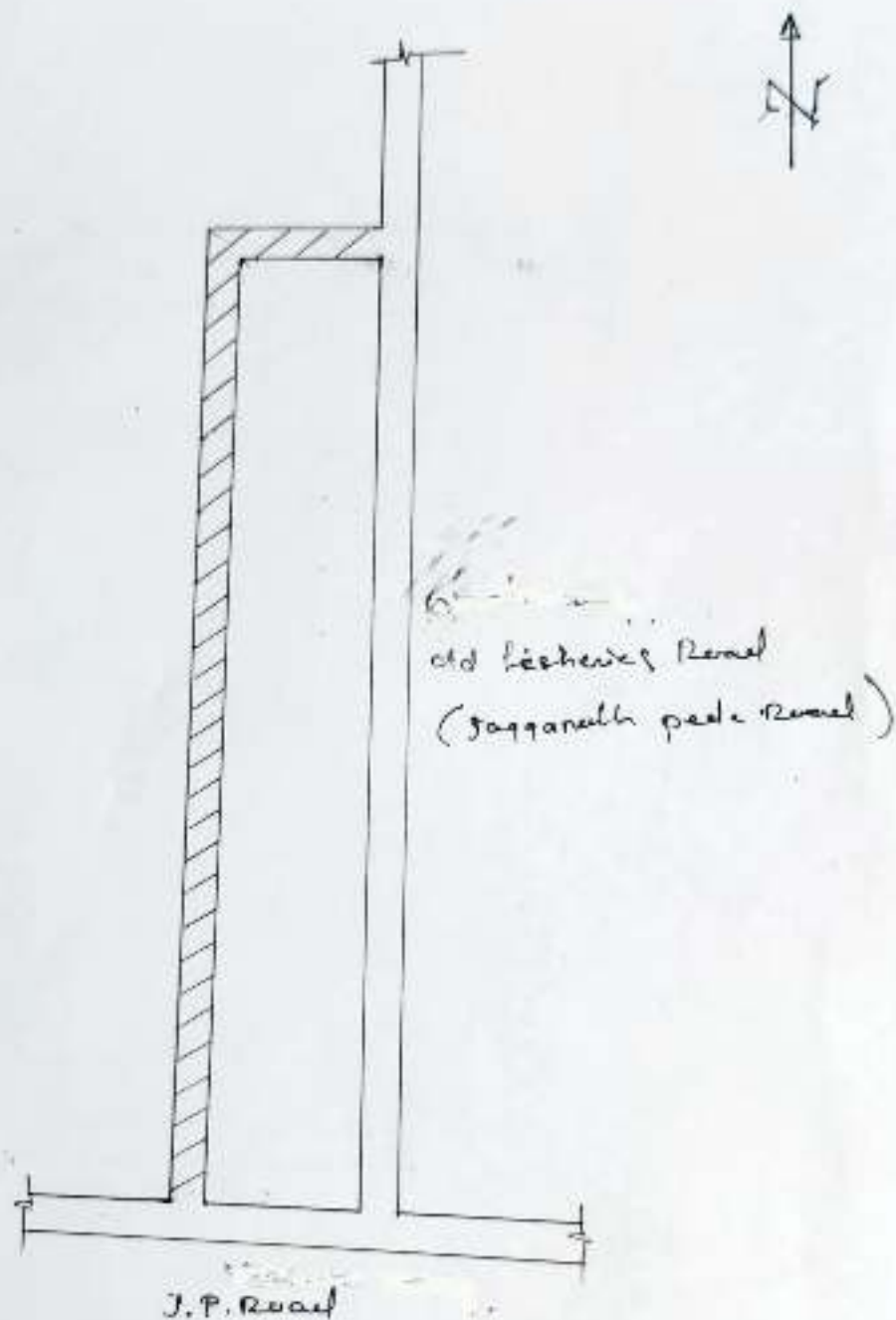
[Signature]
SE (Roads) K/W

Jagannath Kendhe Road
(Old Fisheries Rd.)



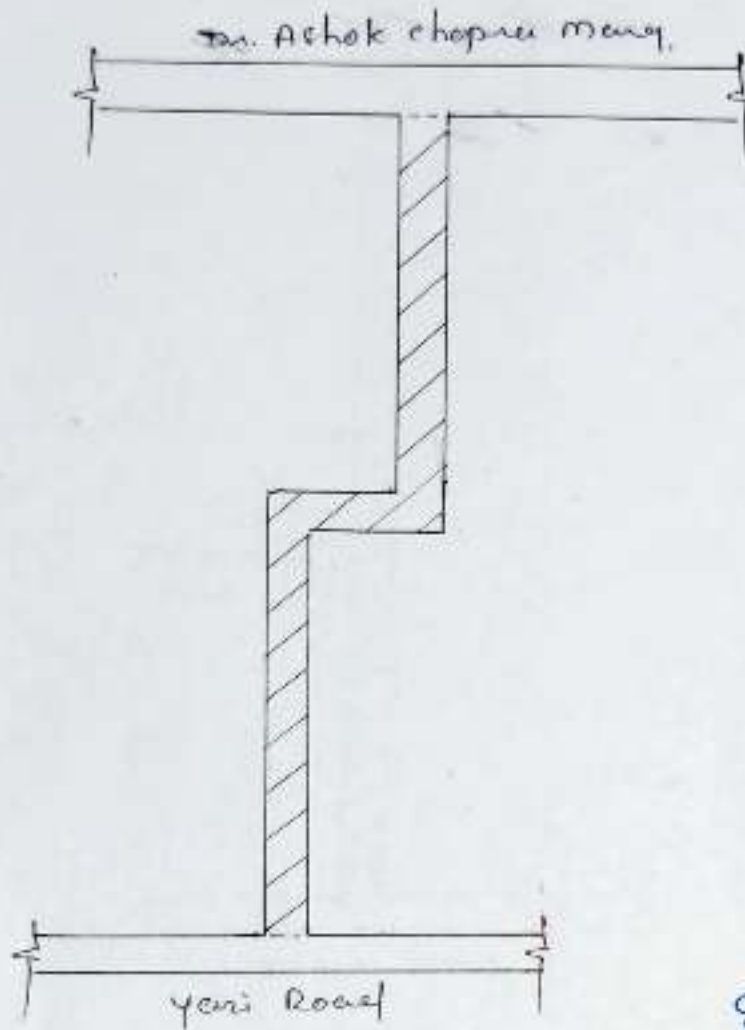
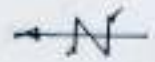
Jan
SE (Rd.)
HW

Name of Road : Hasminder Singh Road.



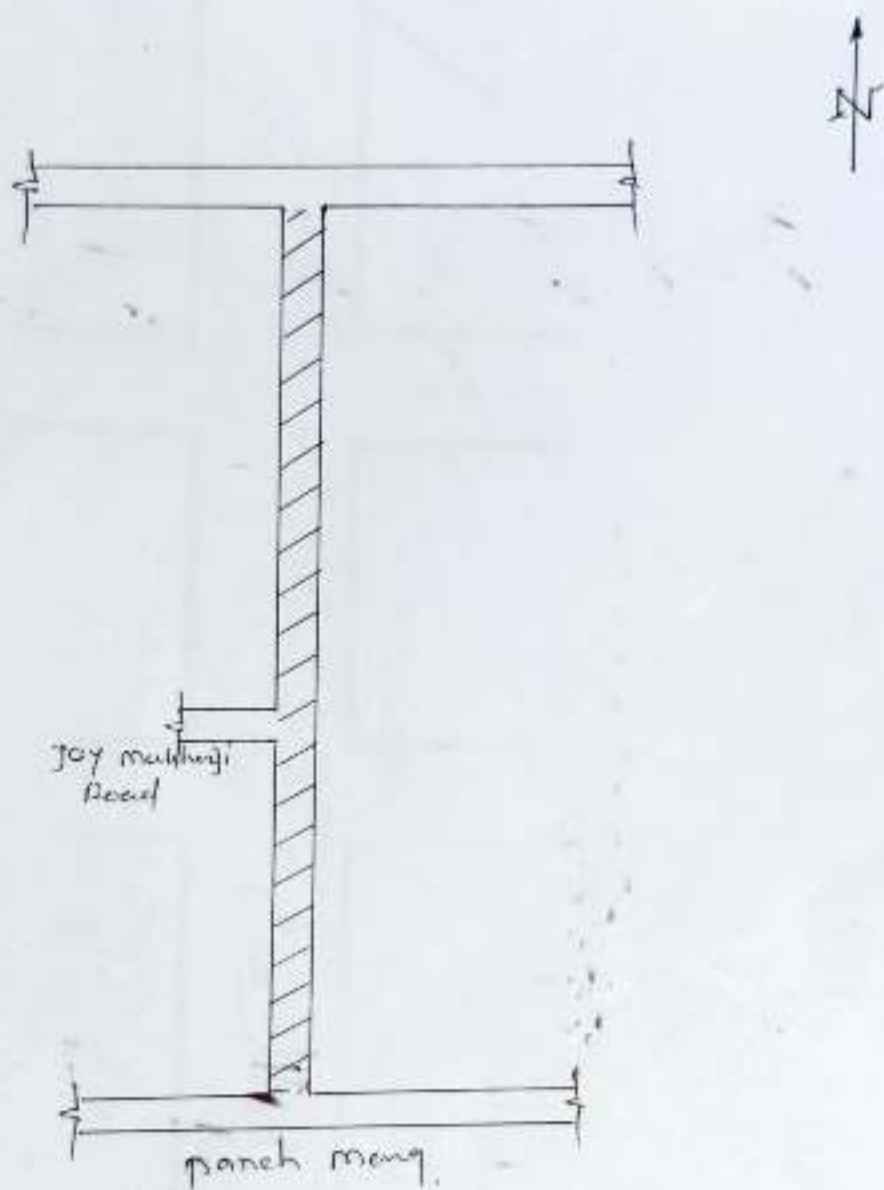

S.R. (Rd) K/W


Name of Road!: Joy Mukherji Road, Anandheri - (W)
in K/west ward.



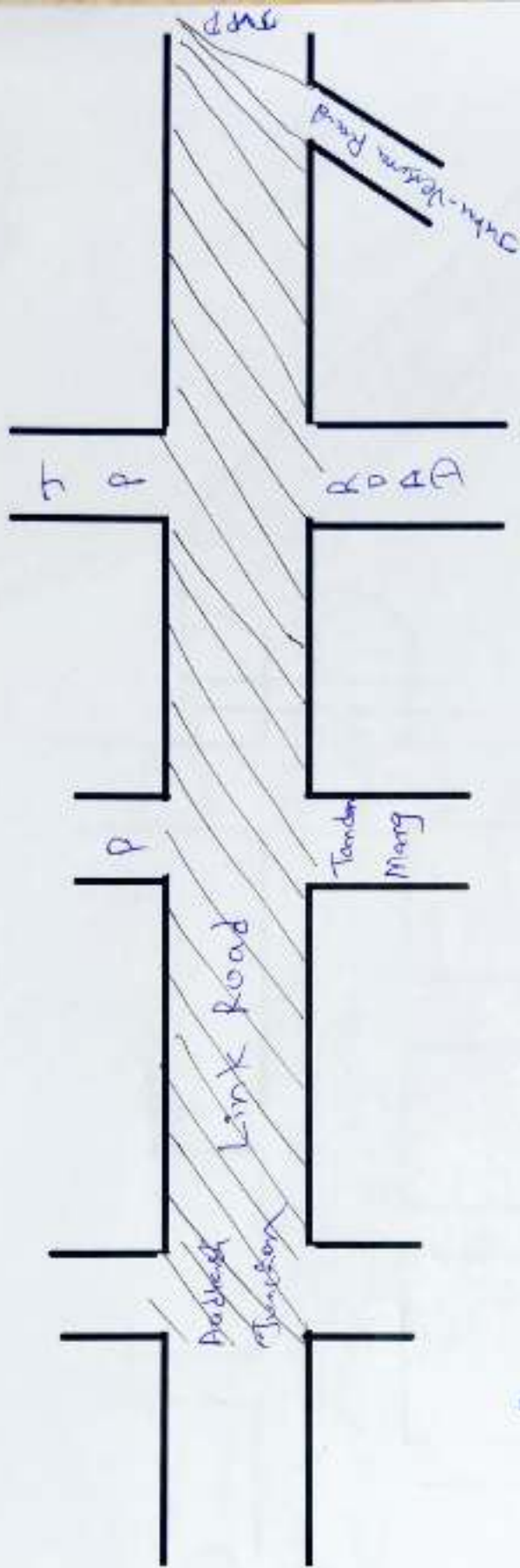

SE (Roads) K/W

Name of Road: Ashok chopra mang, Anaheri. (W)
in K/West ward.




SE/Roads/K/W

Link Road from Adarsh Junction to Tulp Junction




SEI/roads/KIW

LOCATION PLAN

M.TS

SHAHJI RAJE COMPLEX (MHADA)



SHAHJI RAJE COMPLEX (MHADA)

SHAHJI RAJE COMPLEX (MHADA)

JANKALYAN CHARKOP ROAD

JANKALYAN CHARKOP ROAD

BILASONG SCHOOL

SHANKAR RAO CHAVAN ROAD

OLD LINK ROAD

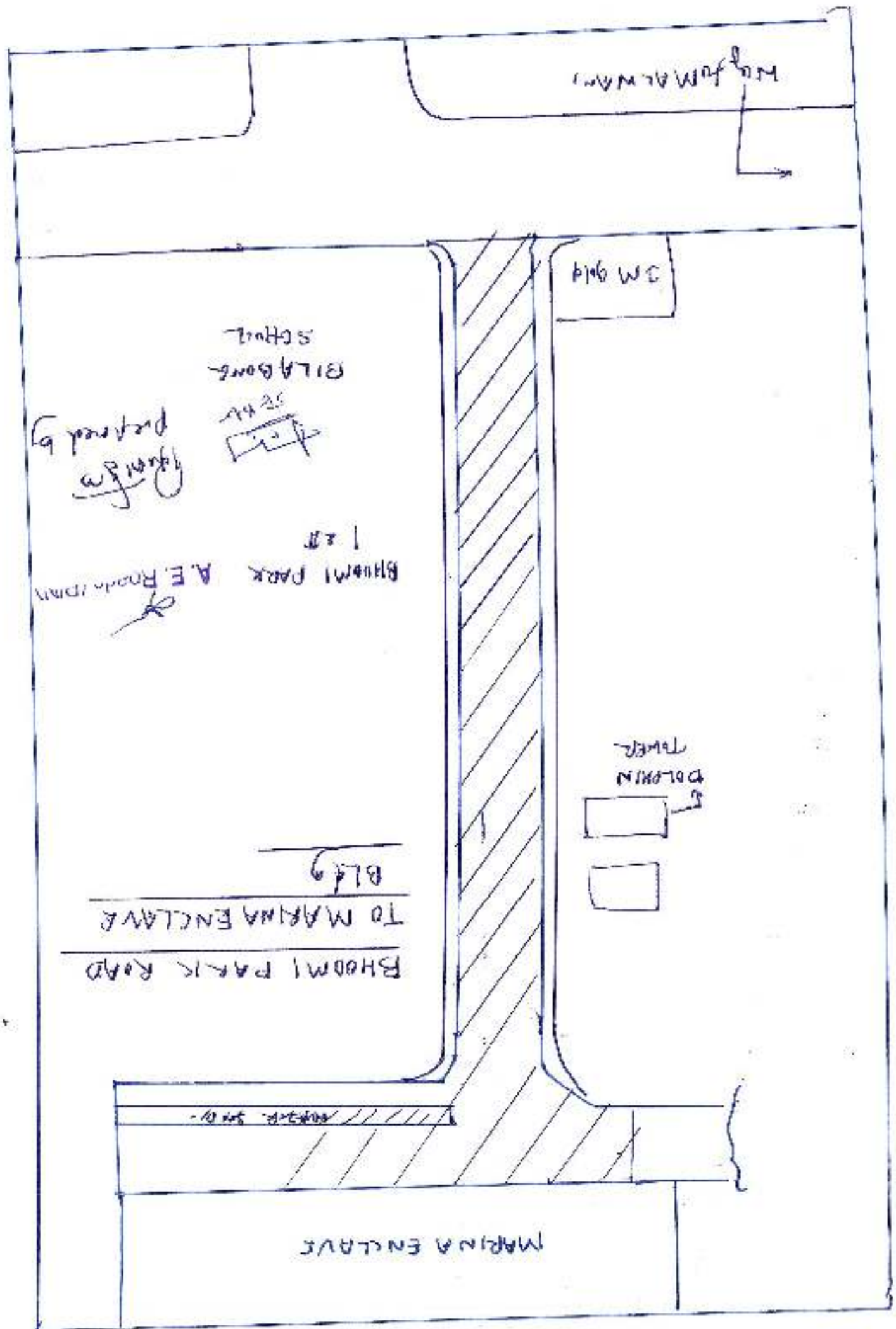
SHAHJI RAJE COMPLEX (MHADA)

JANKALYAN CHARKOP ROAD

LENGTH = 360 MTS
WIDTH = 16.50 MTS



1



MARVE ROAD SIDE STRIP (FROM MTR CHANGING
TO CEMENTING, CHAKR NAKA)

LINK ROAD
Toward
Toward

A.E. Roads (P/N)

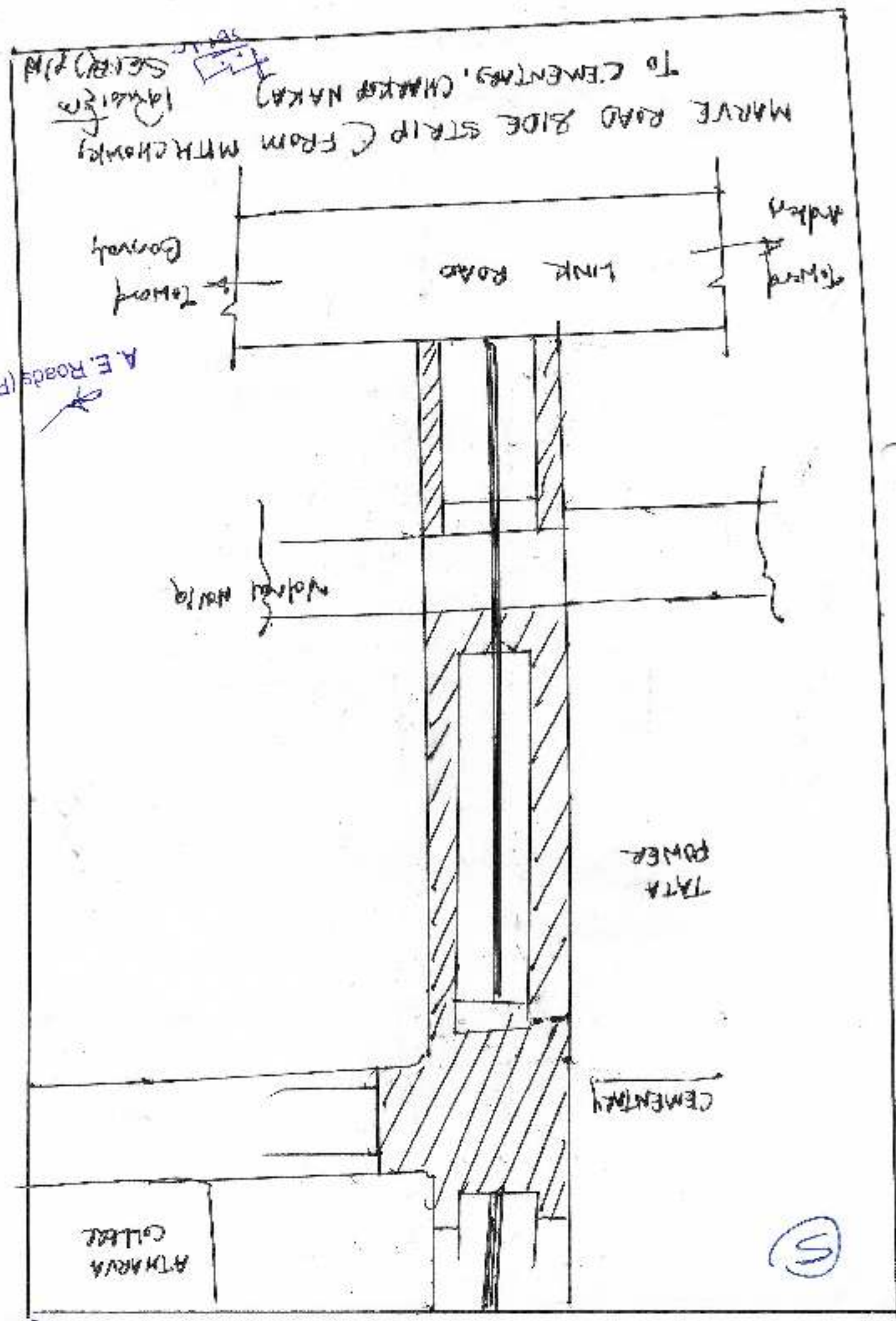
Water

TATA
POWER

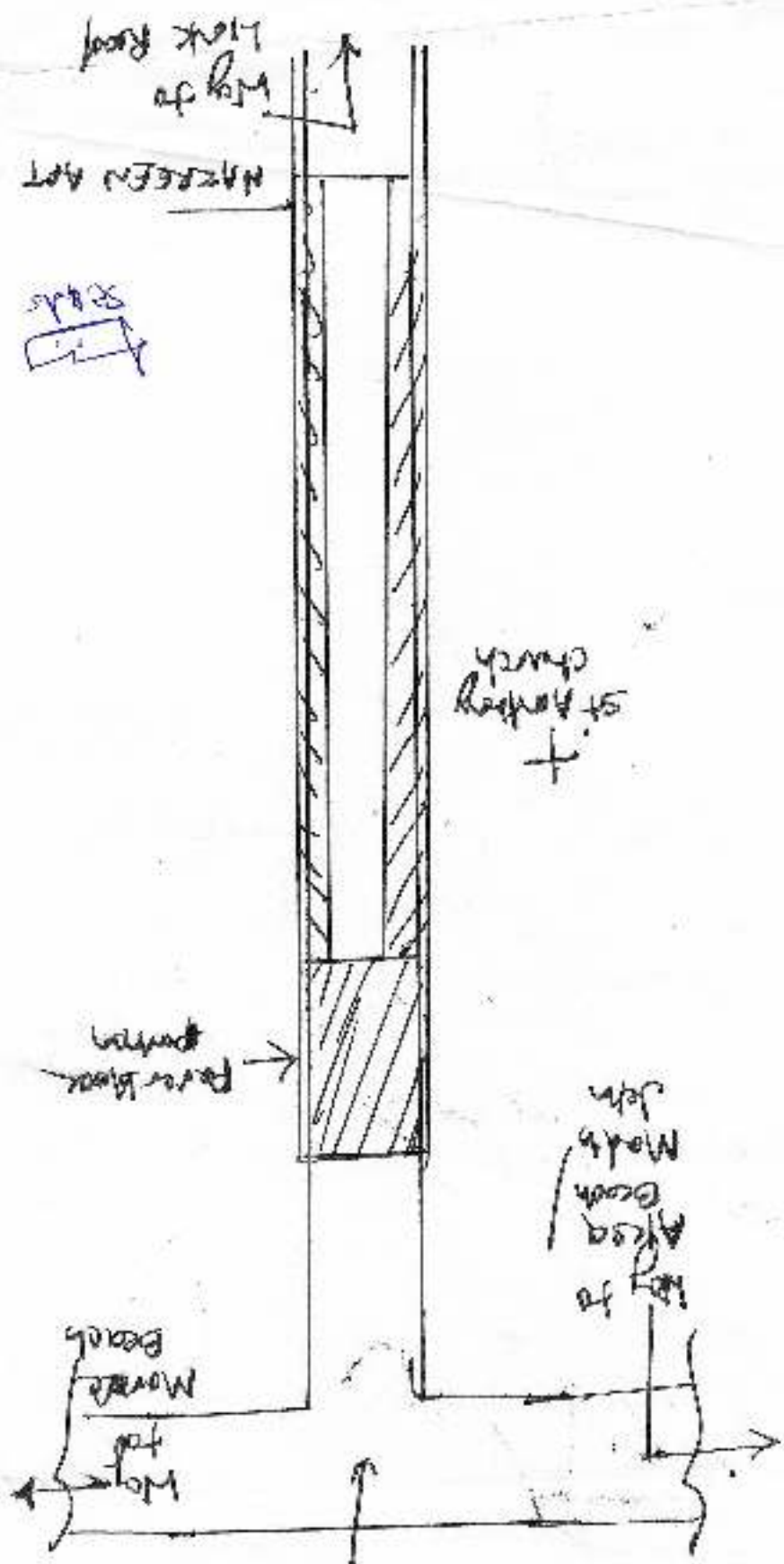
CEMENTING

ATMAYA
COLLAGE

(5)



MARVE ROAD SIDE STRIP (from Nazeem App to Bridge base T-junction)



st Anthony church

Paved Block

Way to Area South
Mada John

Way to
Movable
Beach

NAZEEM APP

Way to Milk Road

Gravel
SEEDING



A.E. Roads (PIN)

Ⓟ

LOCATION PLAN

HIMANSHU RAI ROAD

← HARKUN KHAN ROAD →

Handwritten notes: *Handwritten notes*

A.E. Roads (P.M.)

UNDERAI RD

P.G. RD.

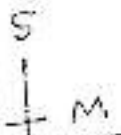
HIMANSHU RAI ROAD

← ZAKERIA ROAD →

Ⓟ

Length = 2.00 mts.
Width = 13.45 mts.

Handwritten notes: *Handwritten notes*



A E D... (10M)

NARAS
MARKET

SE (pd)/p/m
[Signature]
[Signature]

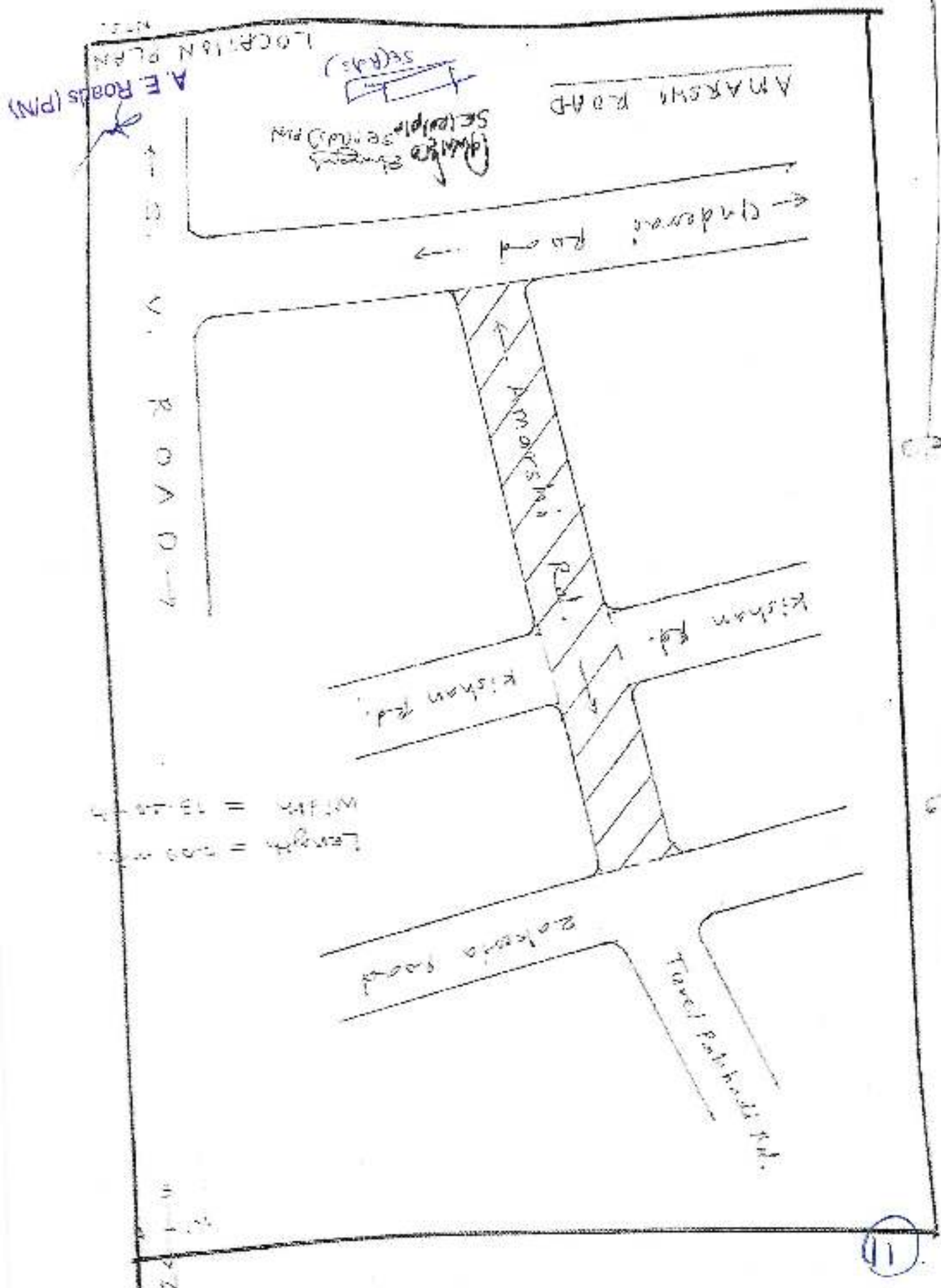
S.V. ROAD

MAMLETGAR WADI
MAIN ROAD

MAMLETGAR WADI
Road No 1

Way to
P/WORK BMC
OFFICE

(7)

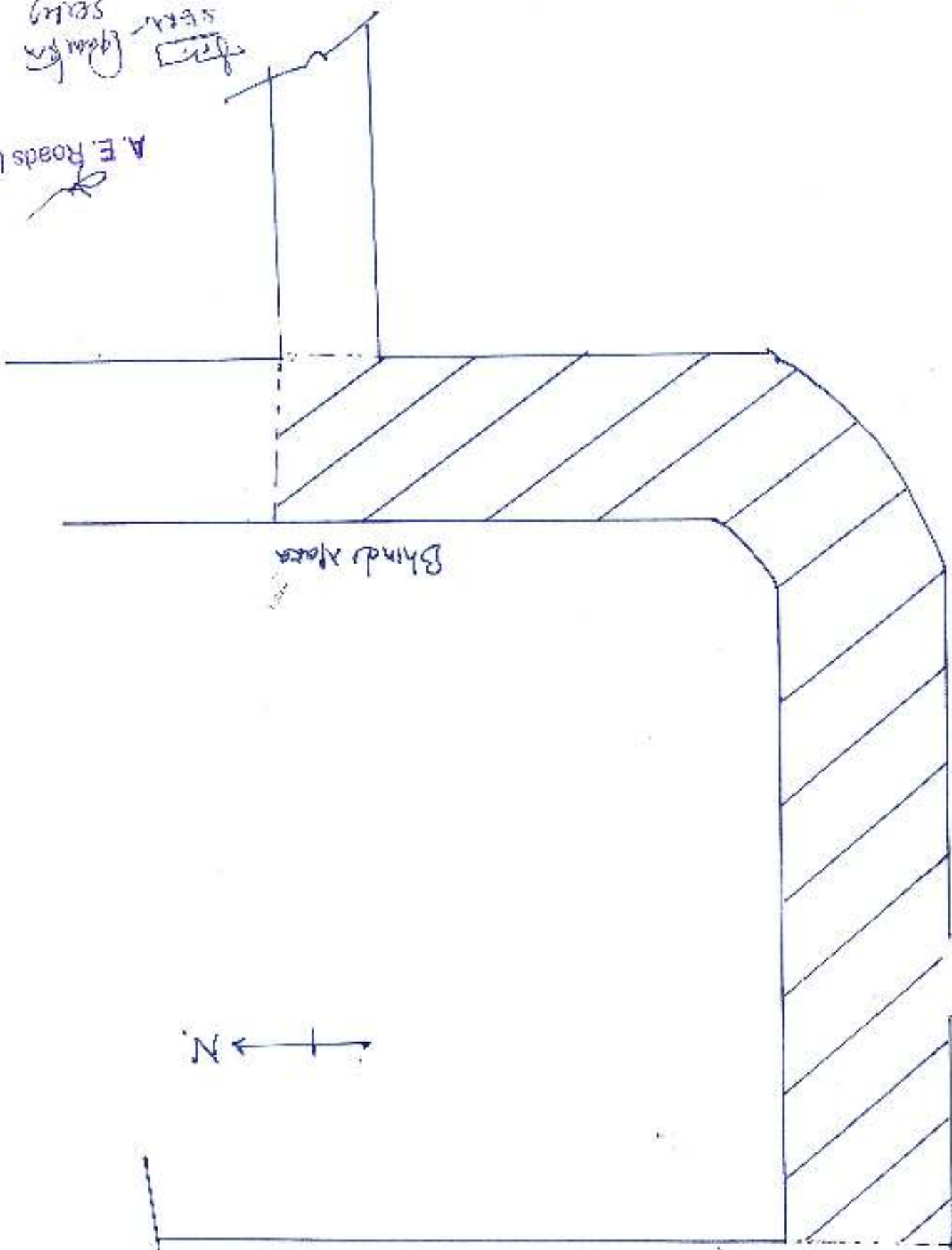


Material (iv).

(14) Roof from Shindiwadi Maska to Shashikant Decorators,

from Shashikant
Decorators

A. E. Roads (P.N.)

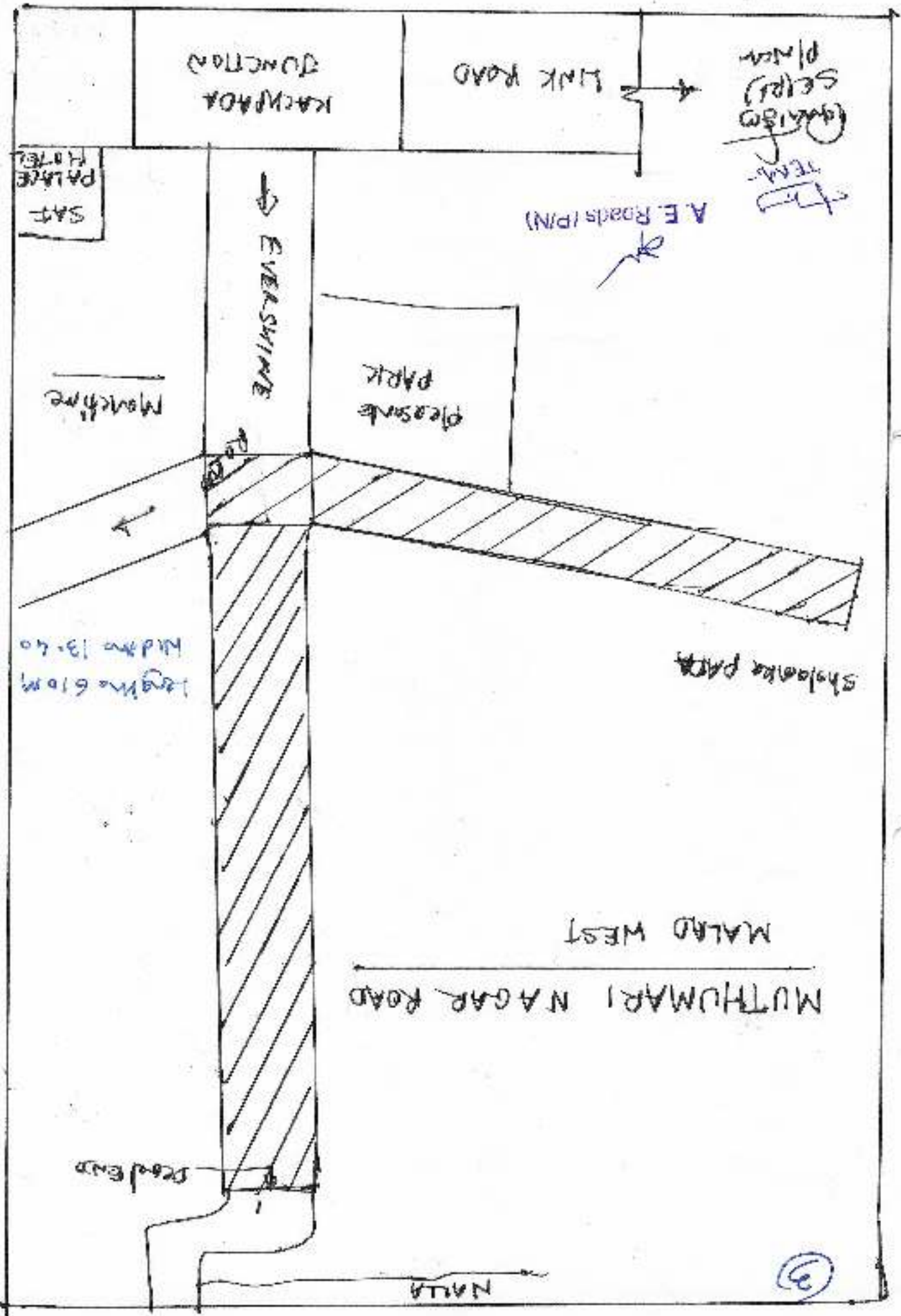


Shindiwadi Maska

N

Shashikant
Decorators

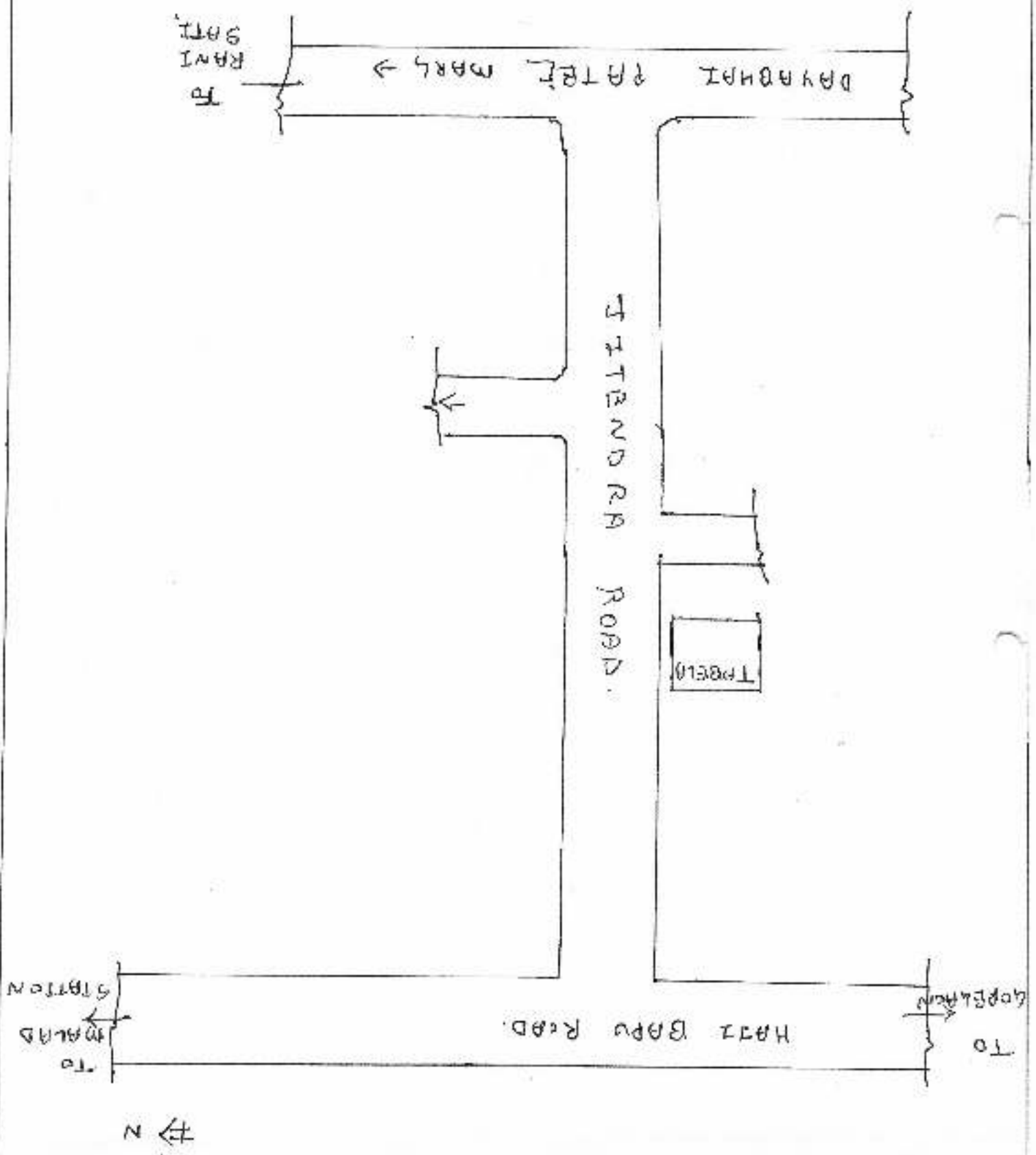
Library Garden Rd. No - 4

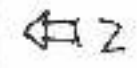


~~Site. Eog. from 4/11/81.~~

A. E. Roads (P/N)

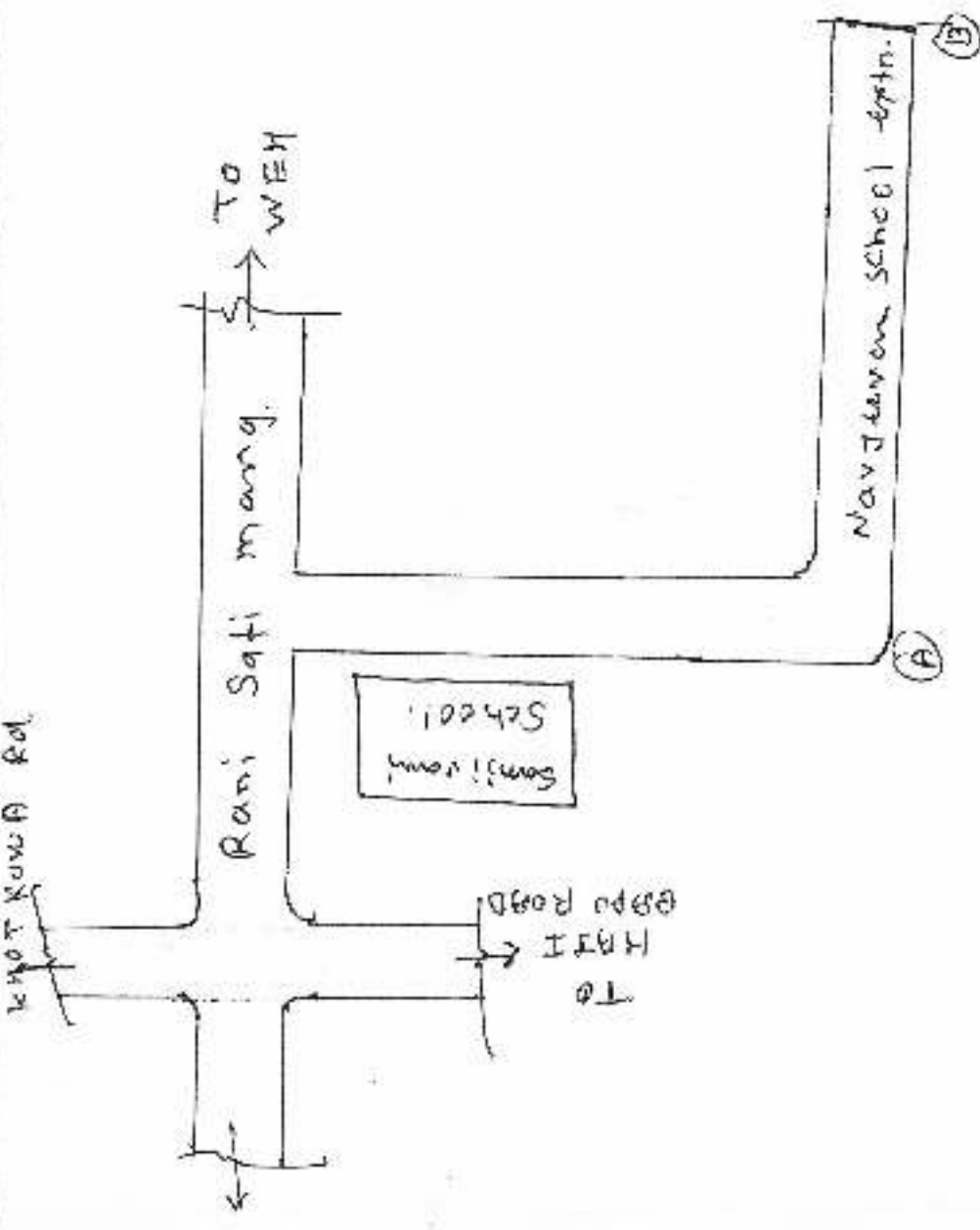
JITENDRA ROAD.
LENGTH = 310m
WIDTH = 13.40m.





A. E. Roads (P/N)

Sub. Eng. (Road S) W.S.



NAVJEEVAN SCHOOL EXTENSION

Lengths = 150 mtr.

width = 12.20 mtr.

Sub. Eng. Project of 1983.

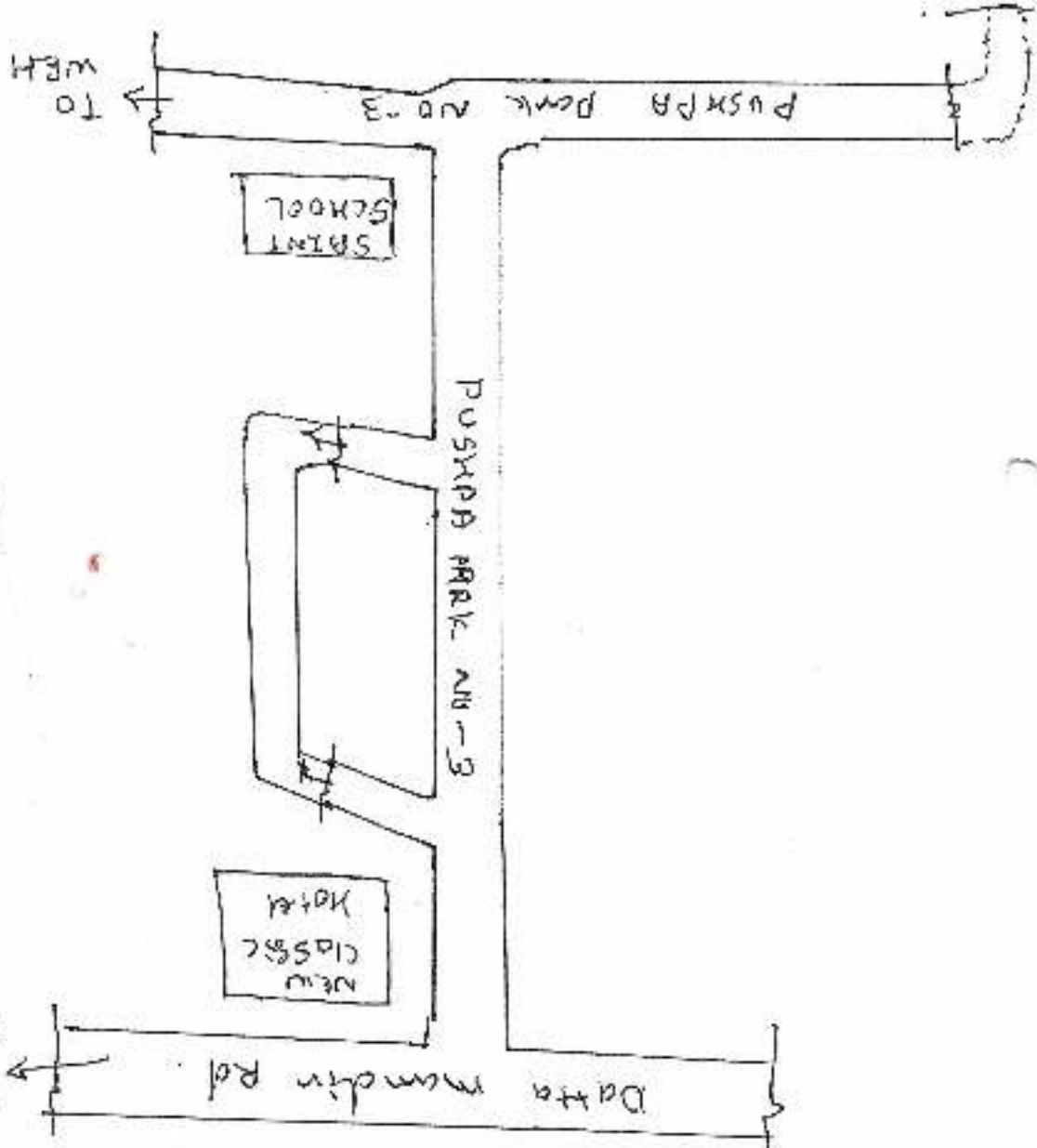
[Signature]

A. E. Roads (P/N)

width = 8.0 mtr.

Length = 460 mtr.

PUSHPA PARK Rd No-3

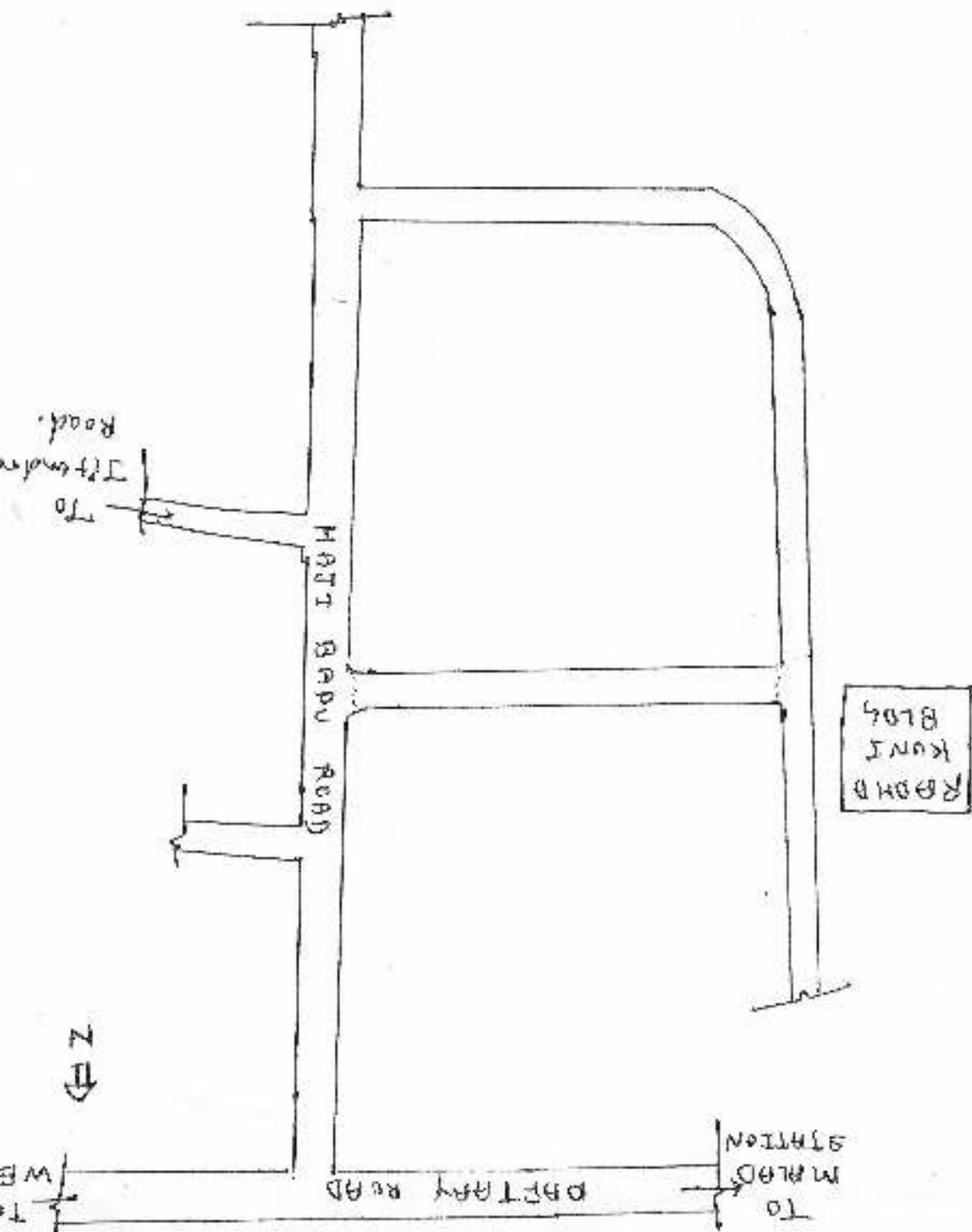


→ N

Sub. Eng. (Road S) W.S.

A. E. Roads (P/N)

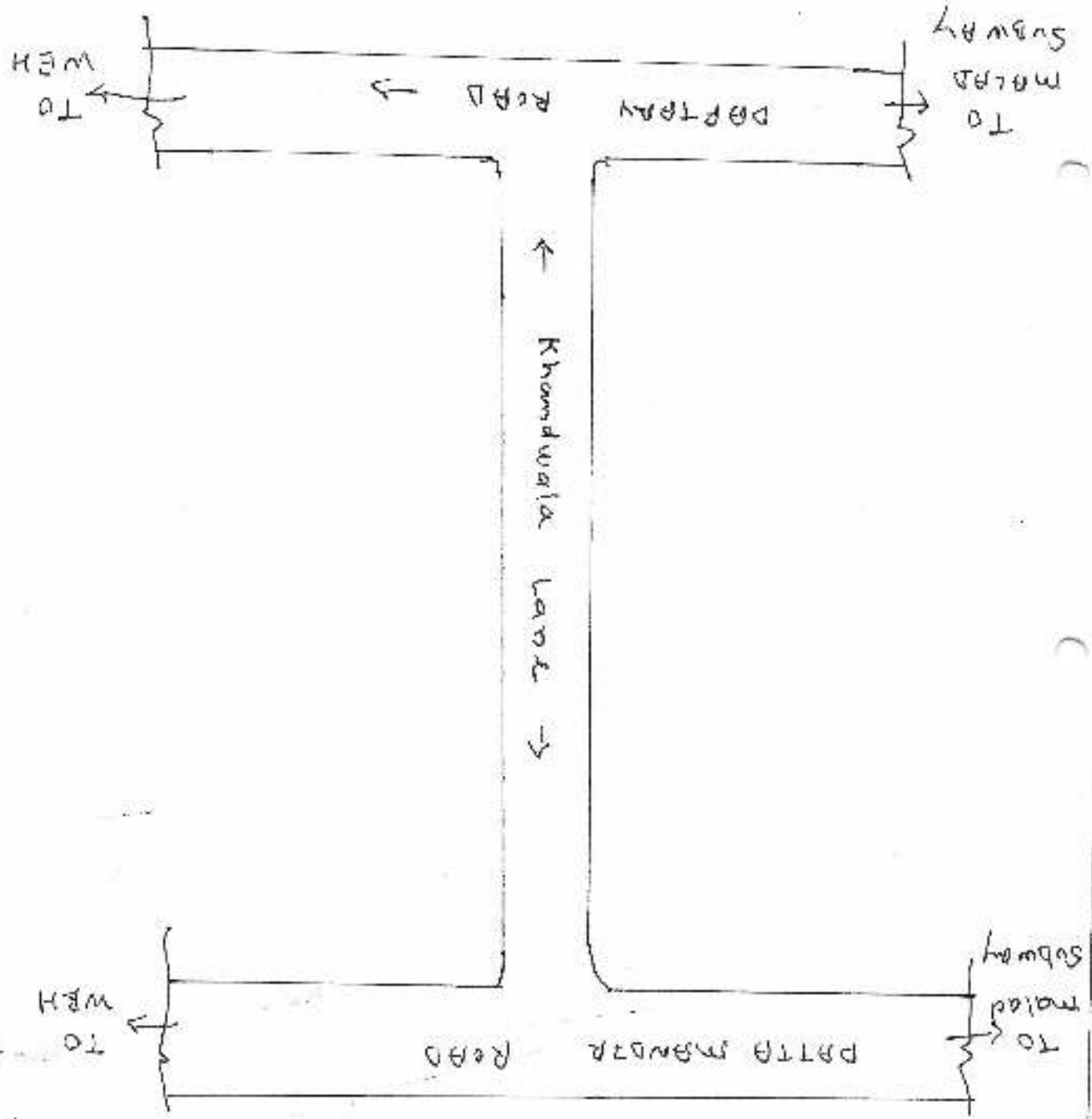
ROAD FROM RAONA KUNI BLDG TO HATT BAPU ROAD
Length - 70 mtr
width - 2.0 mtr



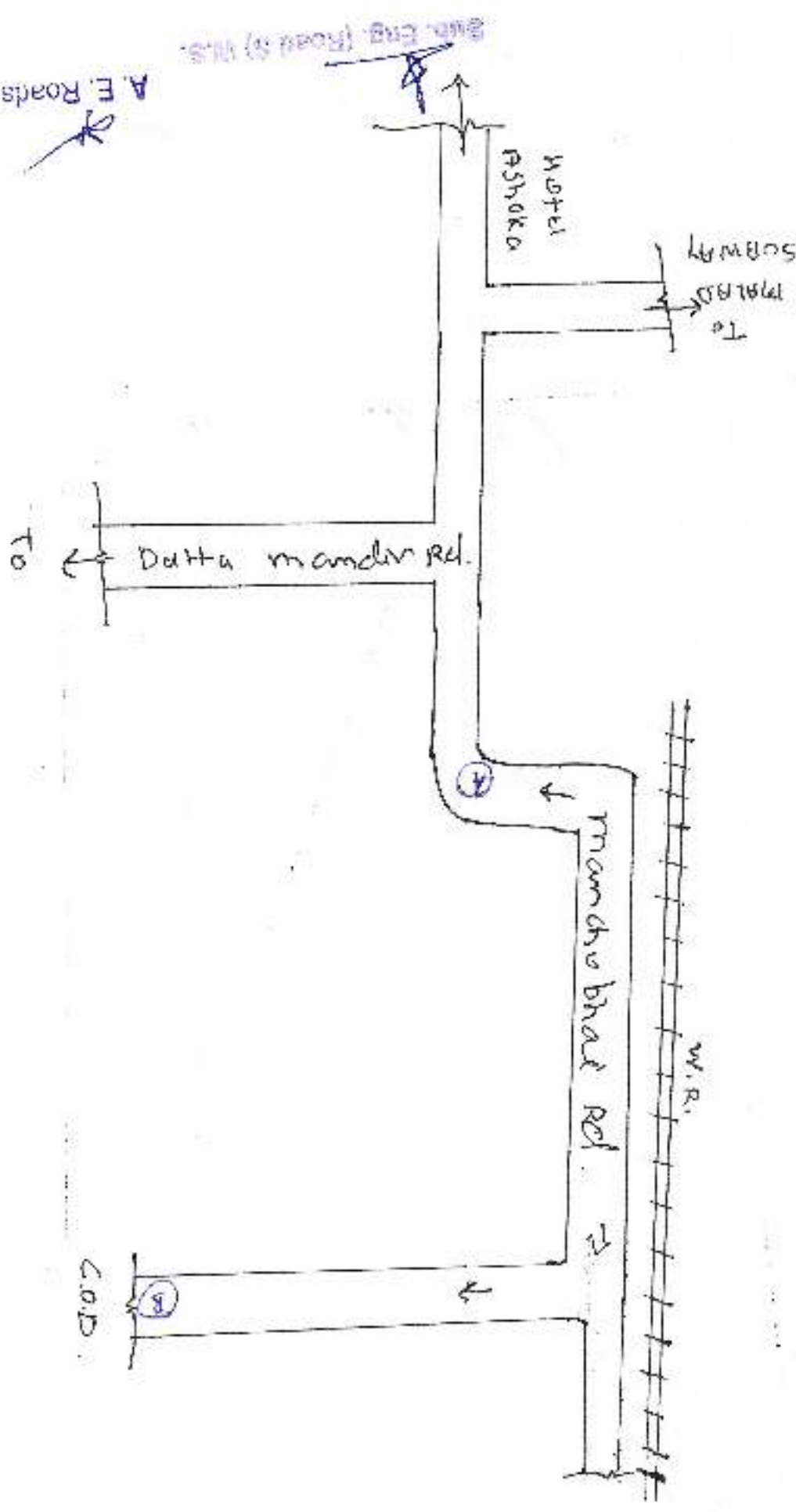
KHANDWALA LANE
Length = 250 mtr
width = 13.40 mtr.

Sub. Eng. (Road S) W.S.

A. E. Roads (PIN)



N →



Sun. Eng. (Road 5) M.S.

A.E. Roads (P.N.)

MOTEL PASHOKA

To MAHARAJA SCRAM

To Datta mandir Rd.

A

Mandhu bhai Rd.

W.R.

B

C.O.D.

MANDHU BHAI ROAD WITH
Length = 400m.
Width = 13.40m.

TO
KANDIVALI

Western Express Highway

TO

GORRAW.

SHAHID
SALASKAR
GARDEN.

RAMEJA COMPLEX Rd.

BRANDONHART

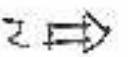
RIZVI
GARDEN

RAMEJA COMPLEX VEH TO RIZVI GARDEN

Length -
width -

A.E. Roads

P/N



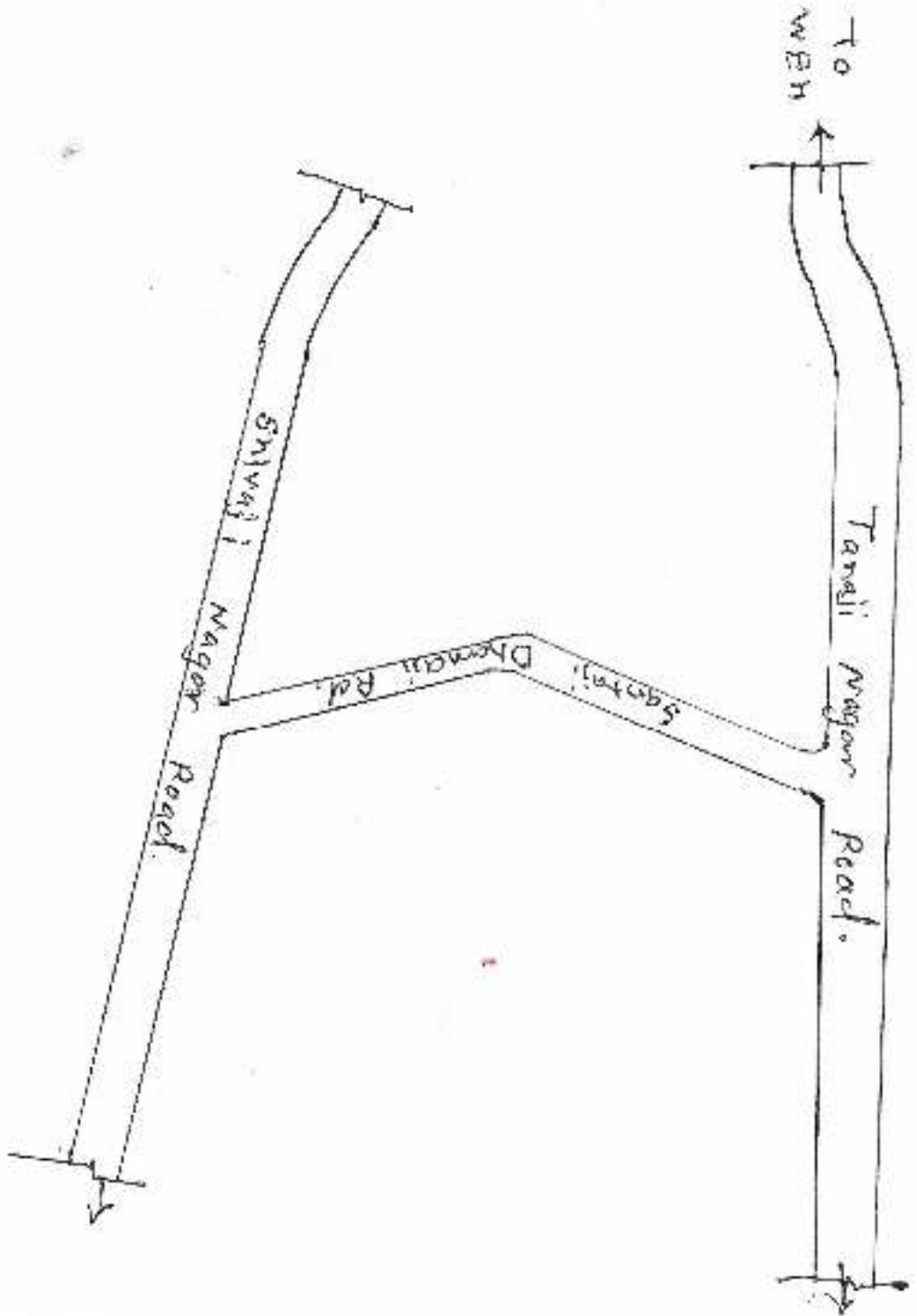
Sub. Eng. ...

A.E. Roads (P/N)

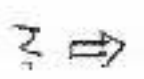
Sub. Eng. (Road S) W.S.

SRANTAJI DHANAJI ROAD

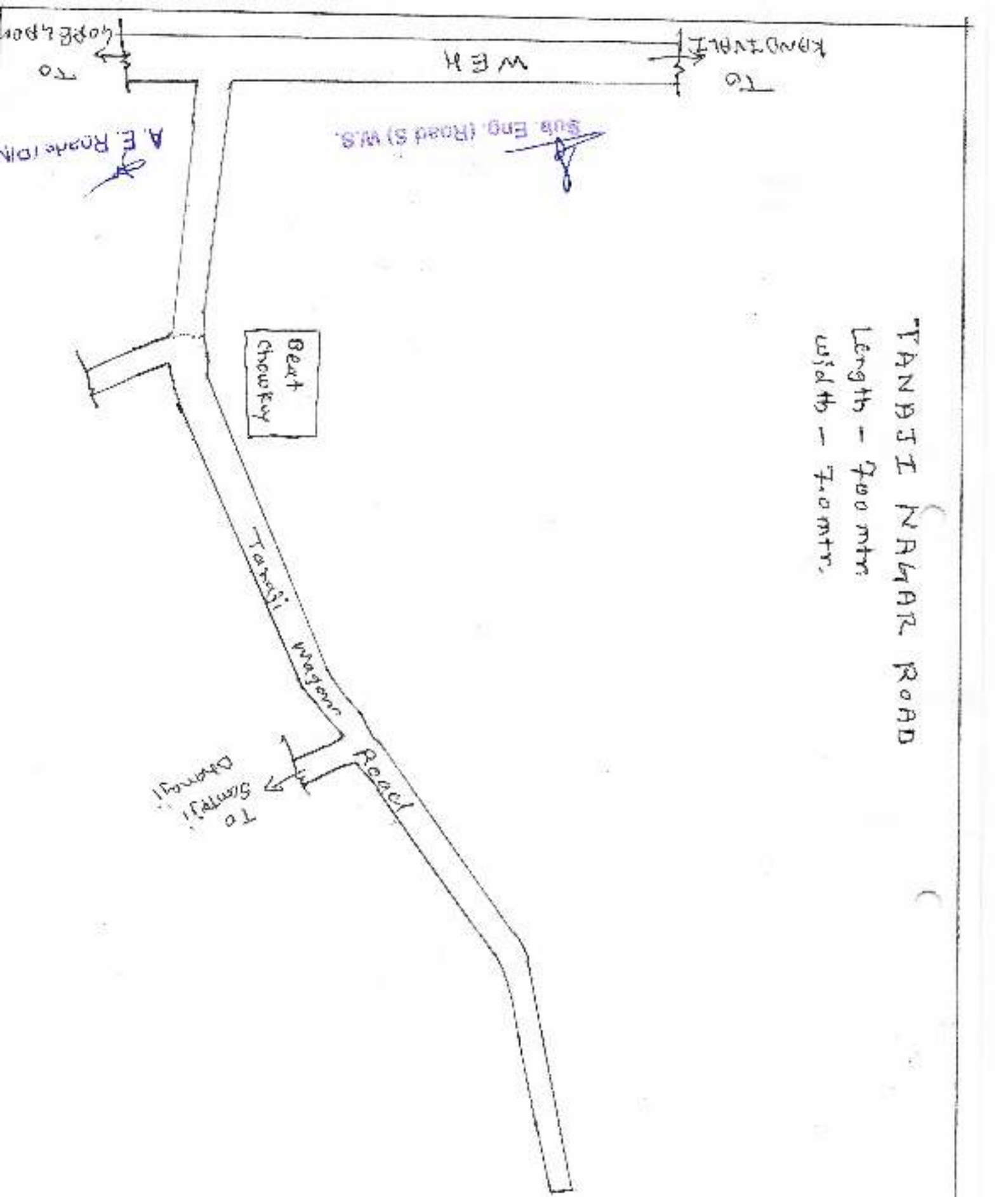
Length = 350 mtr
Width = 8.0 mtr



N



TANDEI NAGAR ROAD
Length - 700 mtr
width - 7.0 mtr.



Sub. Eng. (Road S) W.S.



A. E. Roads (P/N)



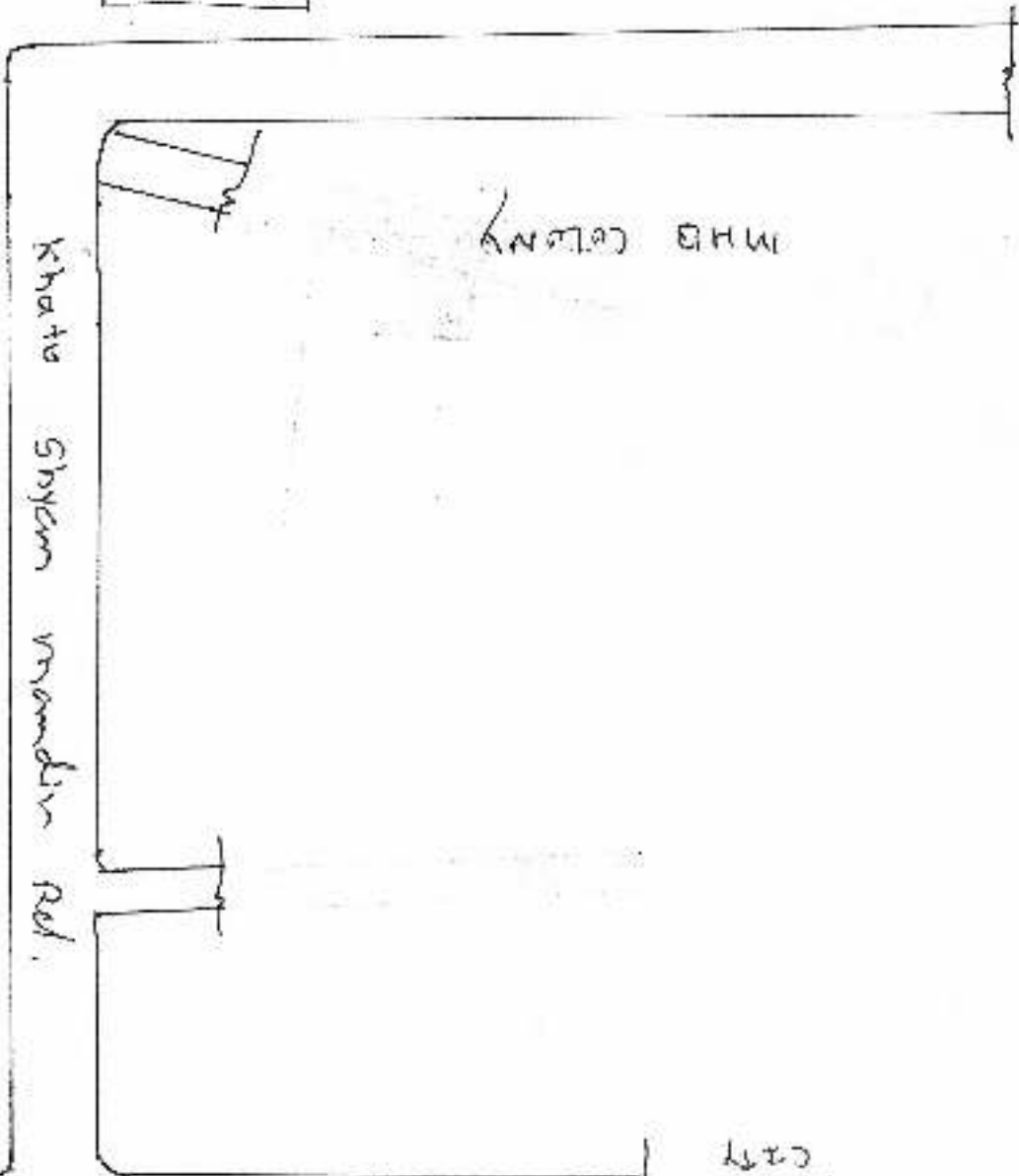
width = 18.30 m.

Length = 450 m.

KHATO SHYAM MANDIR ROAD

Admission
Electricity

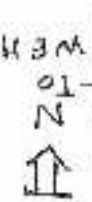
Somnath
Garden



Dinkesh
Pit
Brigade

A. K. VIDYA MARG.

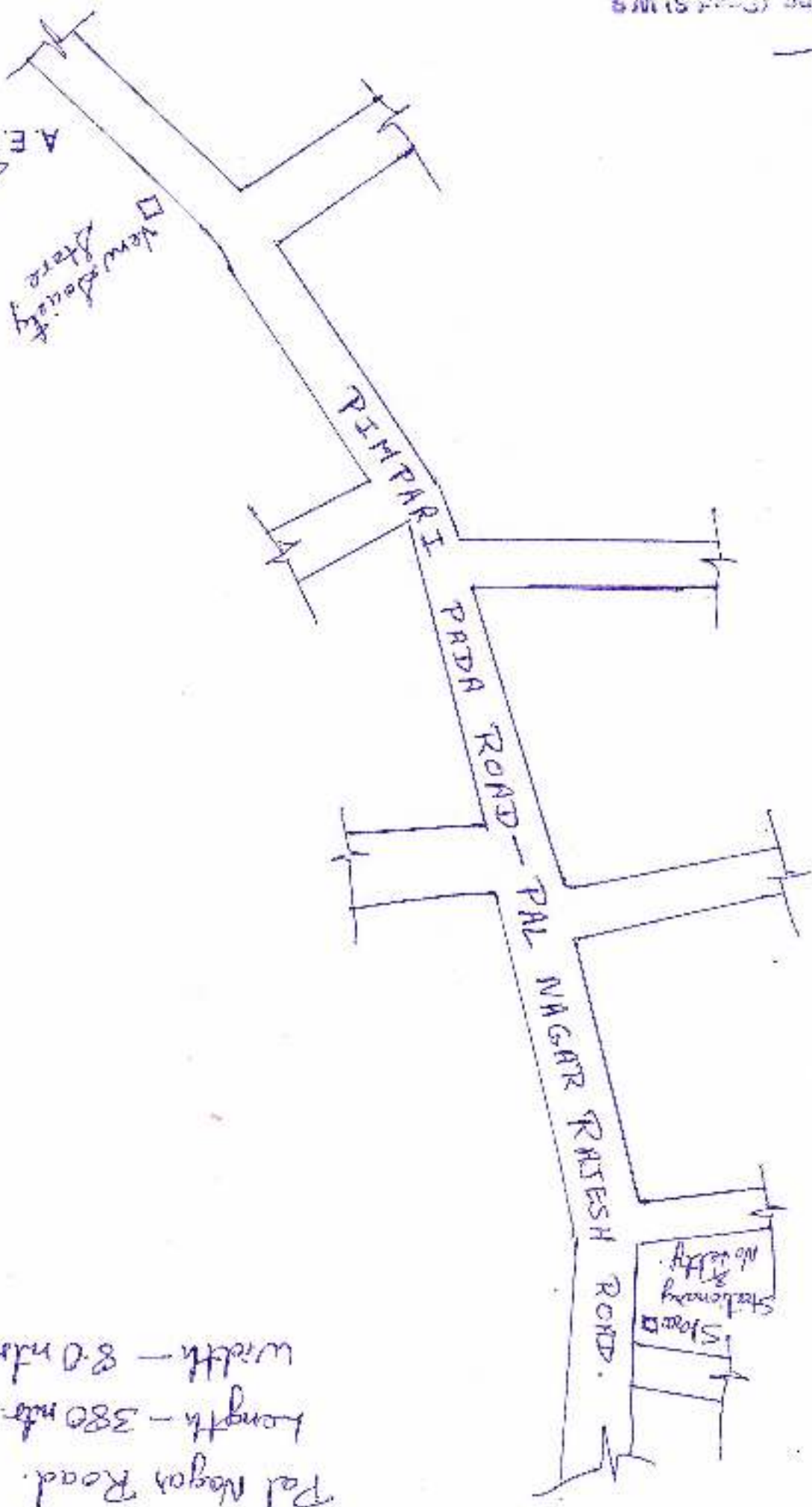
TO
FILM
CITY



A. E. Roads (P/M)

□ New Station
New Store

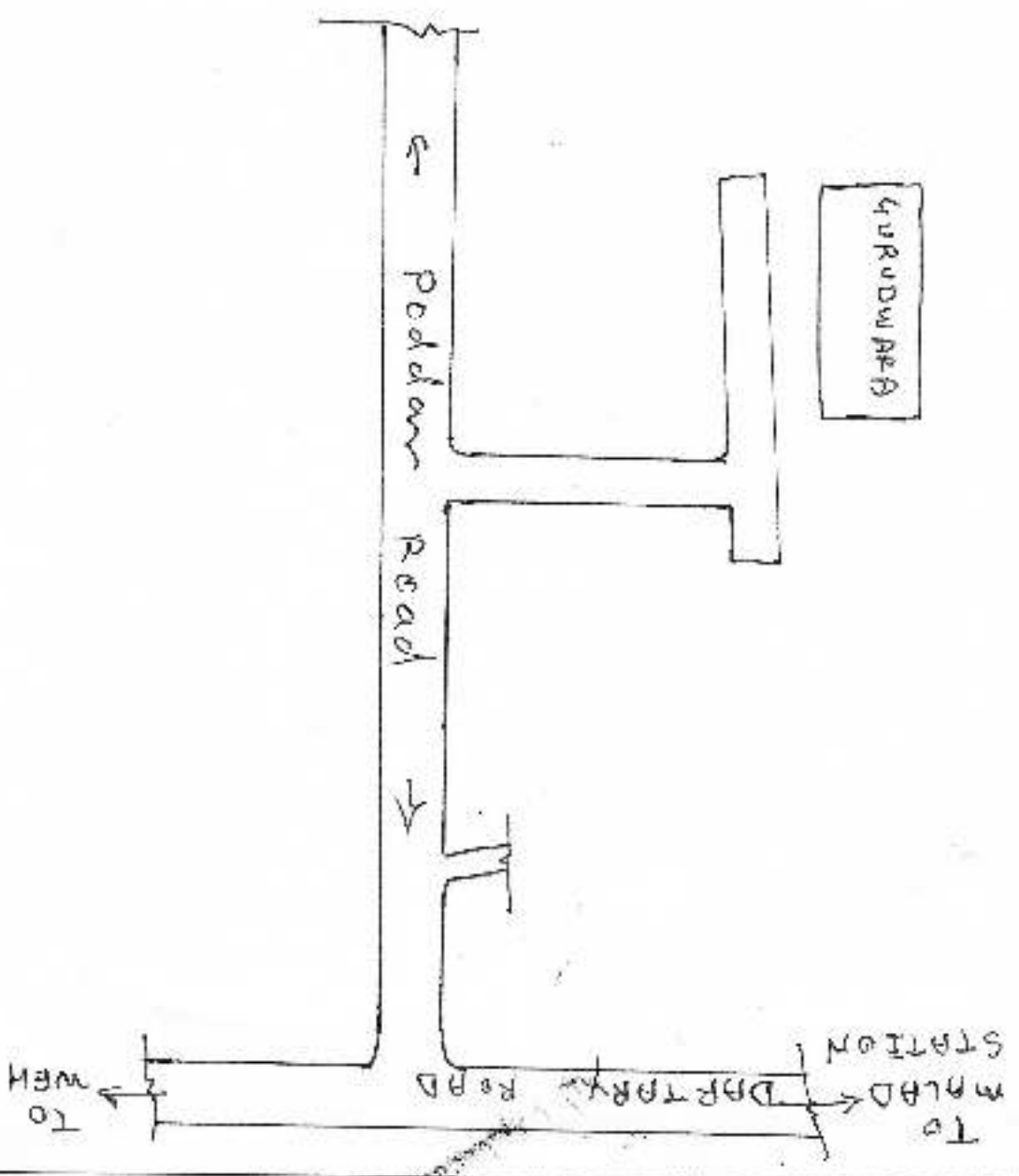
Pal Nagar Road.
length - 380 mtr.
width - 8.0 mtr.



Sub. Eng. (road) of W.S.

A. E. Roads (P/M)

SARAF NAGAR ROAD
Length - 175mtr
width - 7.0mtr

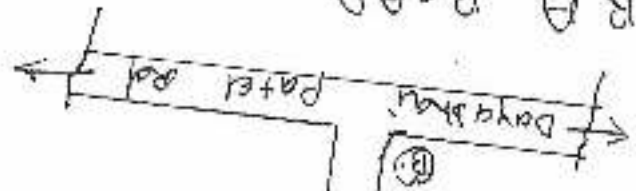


Sub. Eng. (Road S) W.S.


A.E. Roads (P/N)

length = 180 mtr
width = 7.0 mtr.

T. D. VORA ROAD



T. D. VORA ROAD.



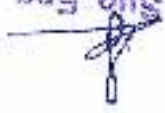
Ditan shree lane

Haji Bapu Road

To
Kopelkoo

N

Sup. Eng. (Road S) W.S.



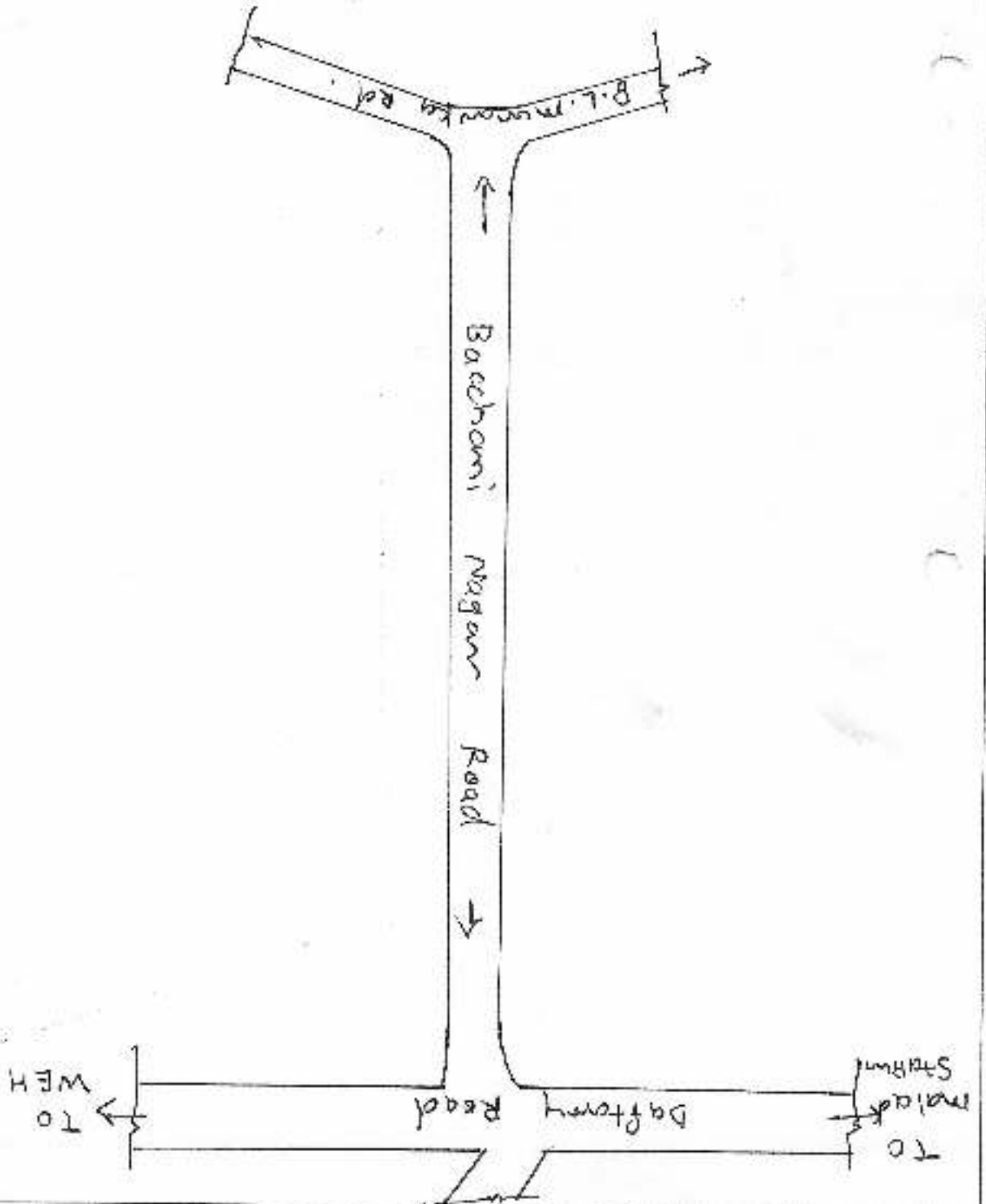
A. E. Roads (P/N)



Width = 9.0 mtr.

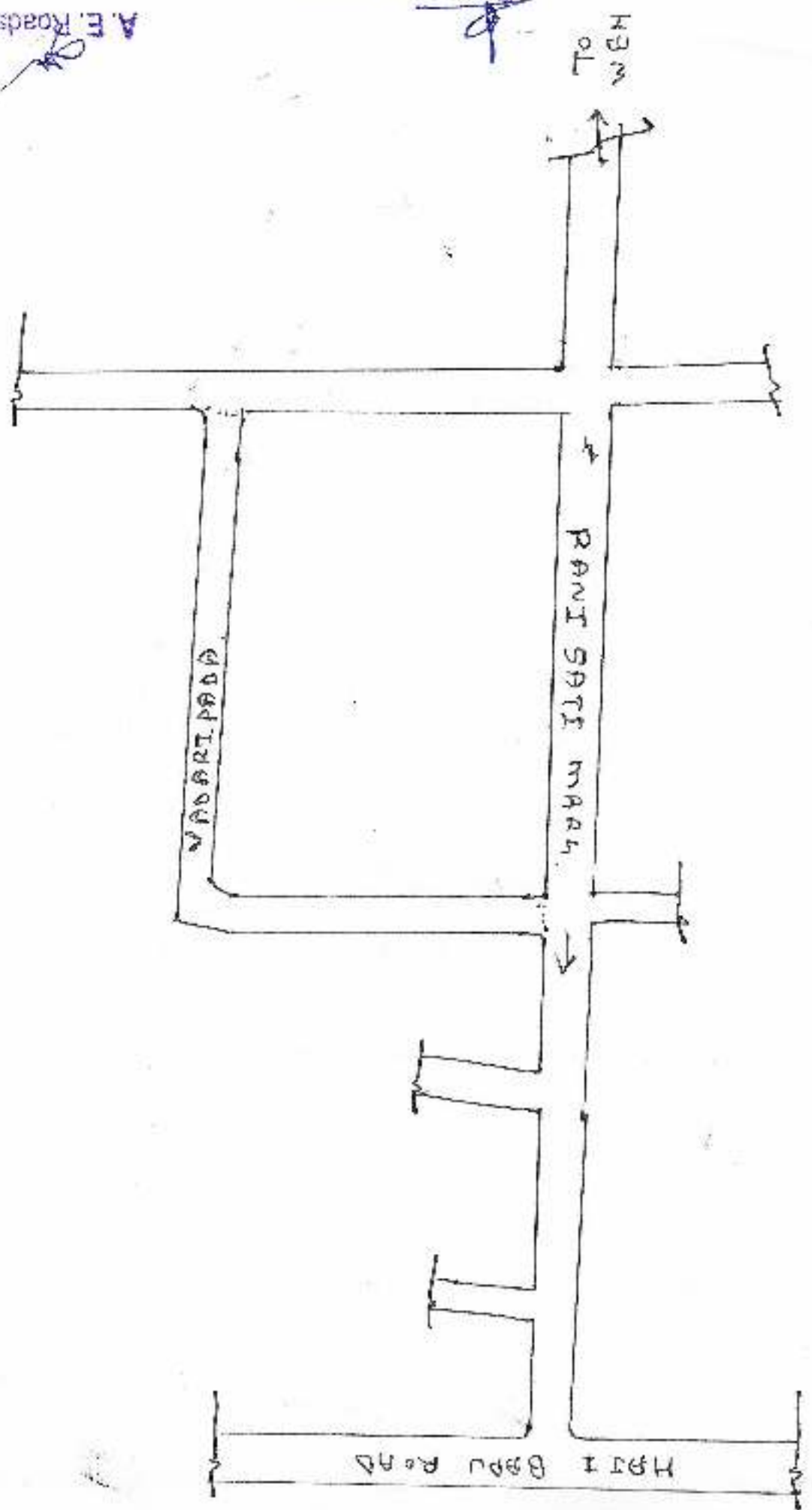
Length = 360 mtr.

BACHCHANI NAGAR ROAD



A. E. Roads (P/N)

Sub. Eng. (Road S) W.S.



HARI BARDU ROAD

PANI SATTI MAAR

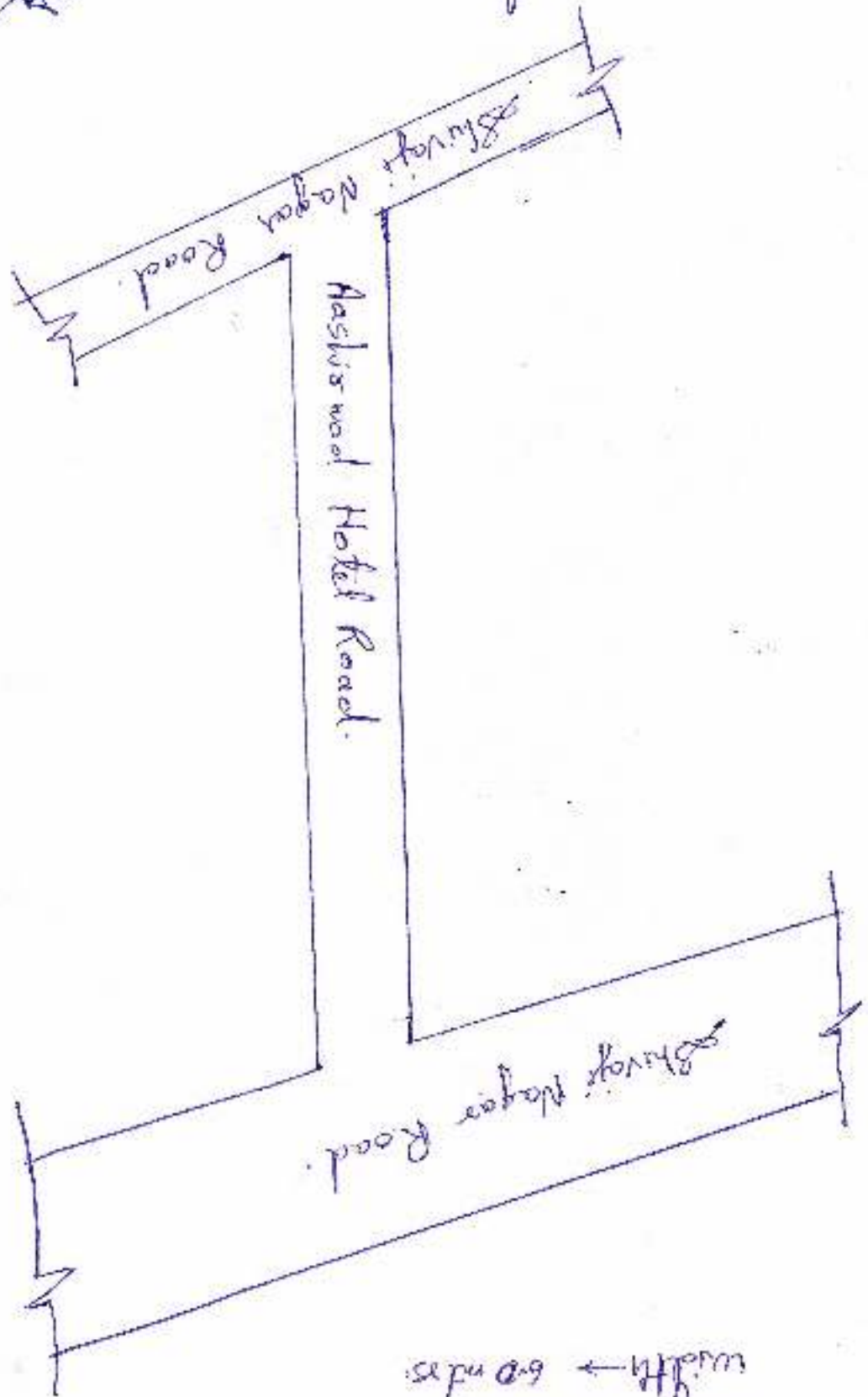
VADARI PADD

HARI BARDU ROAD

N ↑


A. E. Roads (P/M)

Cont. Eng. (Roads) M.A.



ASHIRWAD Hotel Road.
 Length → 360 mtrs.
 Width → 60 mtrs.

SANTOSHI MATA ROAD.
length \rightarrow 220 mtr.
width \rightarrow 8.0 mtr.



Sub. Eng. (Road S) W.S.
A.F. (Plan) (D.M.)

Manchukhai Road

B

Khemraha

Sangata
Thakur

DATA HANDIR
ROAD.
length \rightarrow 150 mtr
width \rightarrow 7.0 mtr.

LOD

LOD



Handwritten signature or initials.

Prepared by
(Signature)
SE (Rd/P/N)

A. E. Roads (P/N)

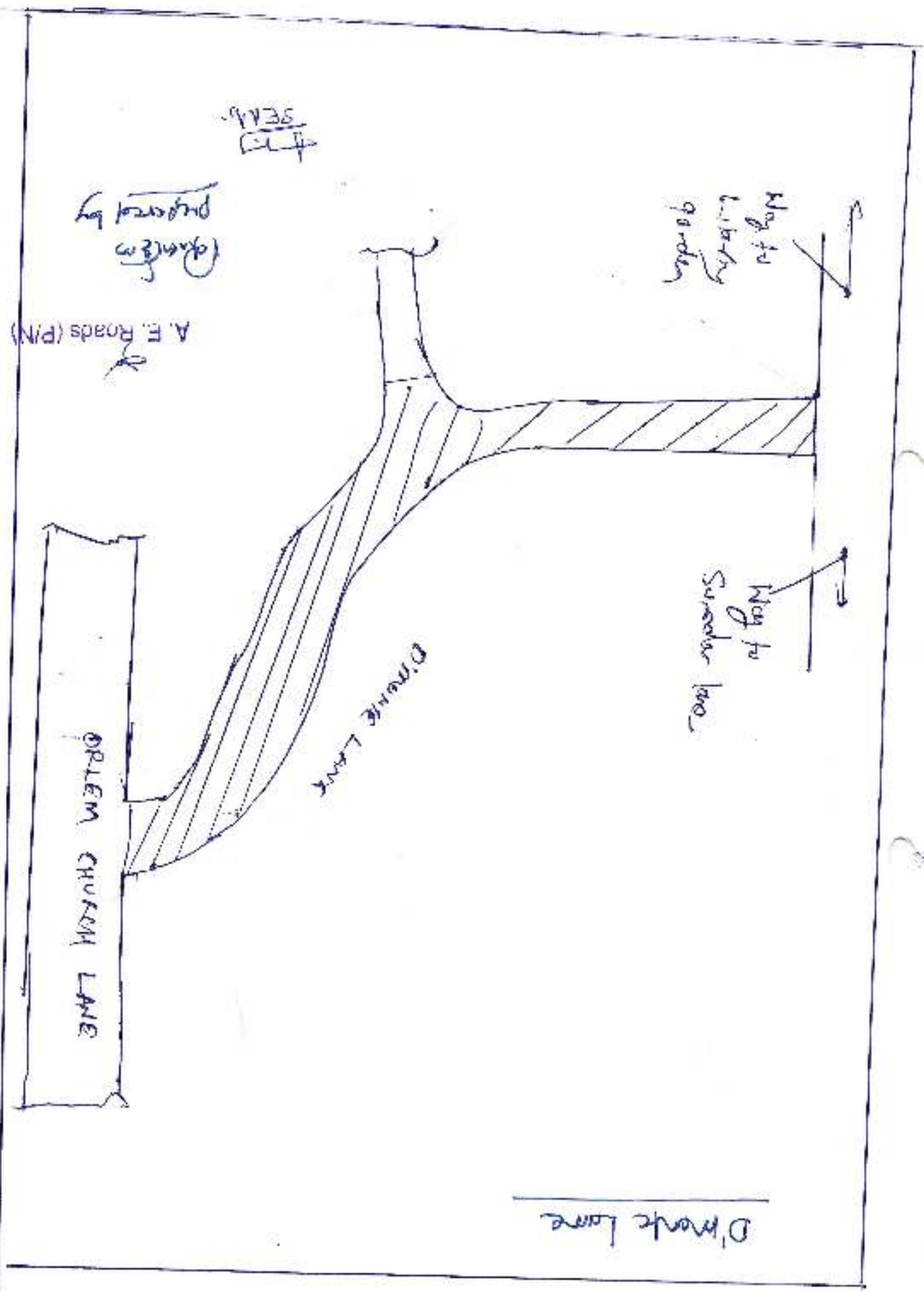
Wata
Kachhoda

EVER SHINE NAGAR ROAD



GARDEN

SAI BABA PARK, EVERSHINE NAGAR
MALAD (WEST)



L → 463.00 M
W → 9.150 M

⑨ Ambryvale Road

SE Rds
SE. (144/112)
Enrich

A. E. Roads (P/N)

Ambryvale Road

9.150

N

SECRET
Security

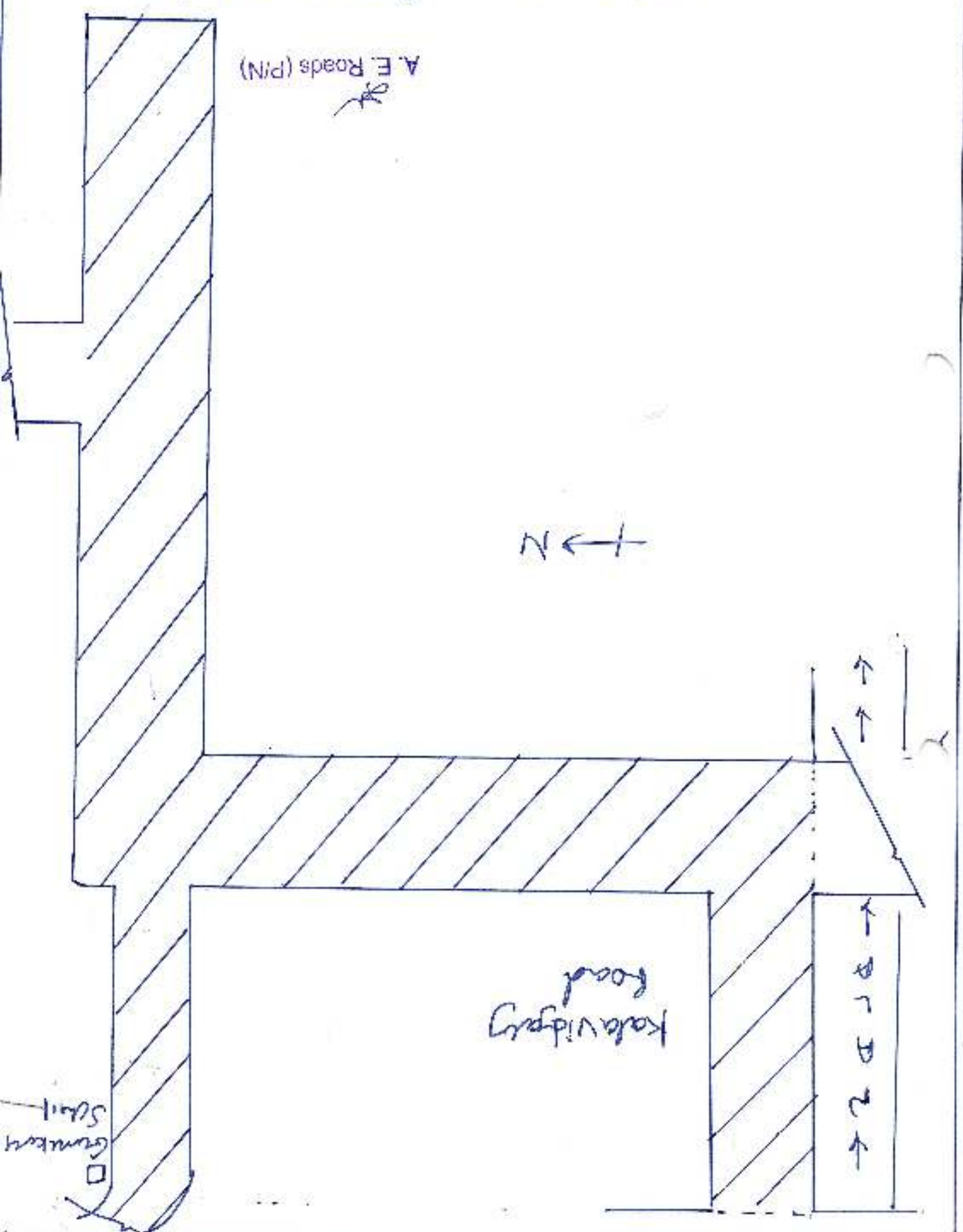
13) Abdul Hamid Rd to Gungahmed Nalla. matak (w).
15) Kataravidyany Road matak (w).

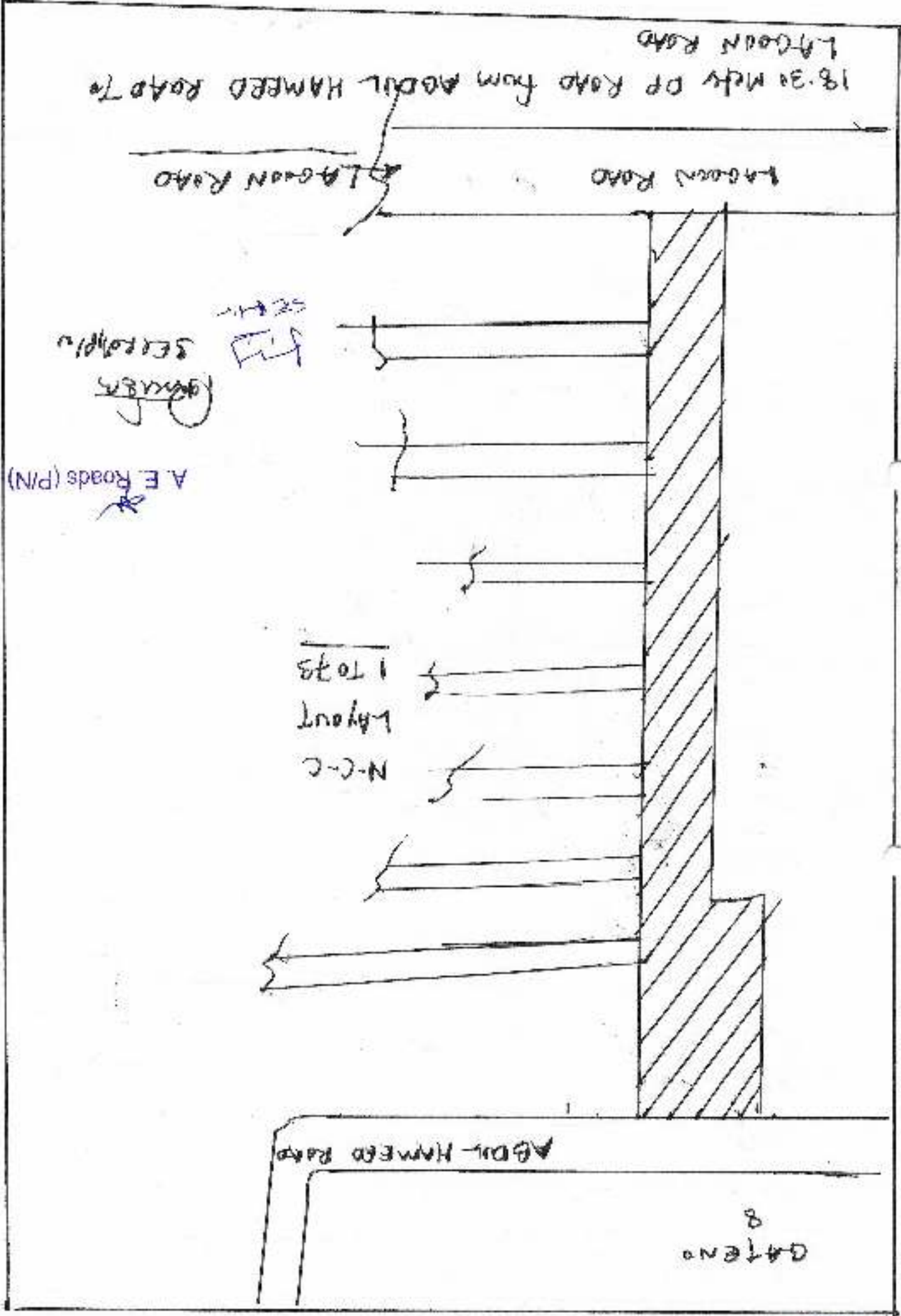
A. E. Roads (P/N)

NET

Kataravidyany Road

Gumukh Stall





SECT 1/4
2011/12

1/4

⑤ Kavaridigam Road (w)

④ Road from rd to Gopuram Nalla (w)

A.E. Roads (P/N)

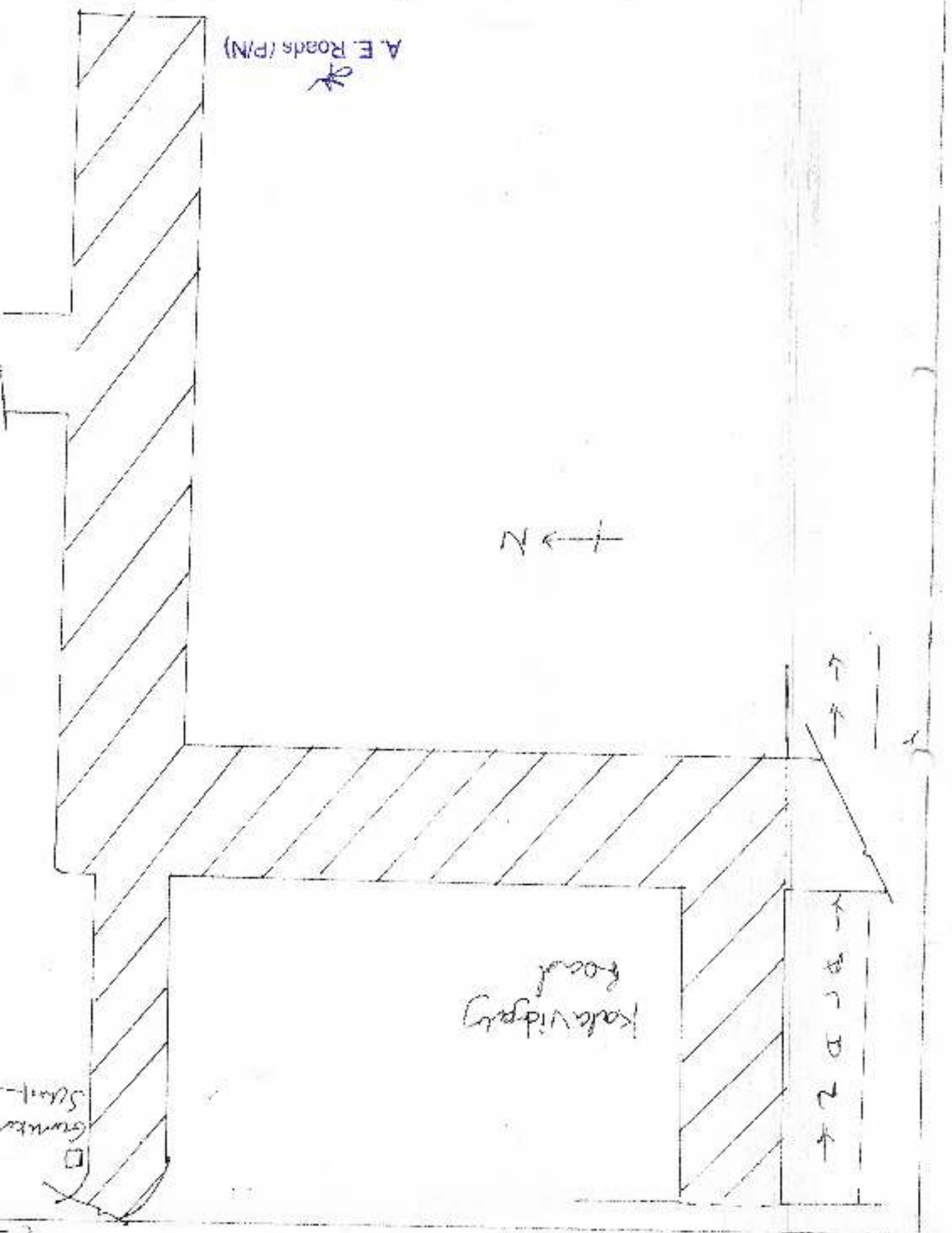
N →

Kavaridigam Road

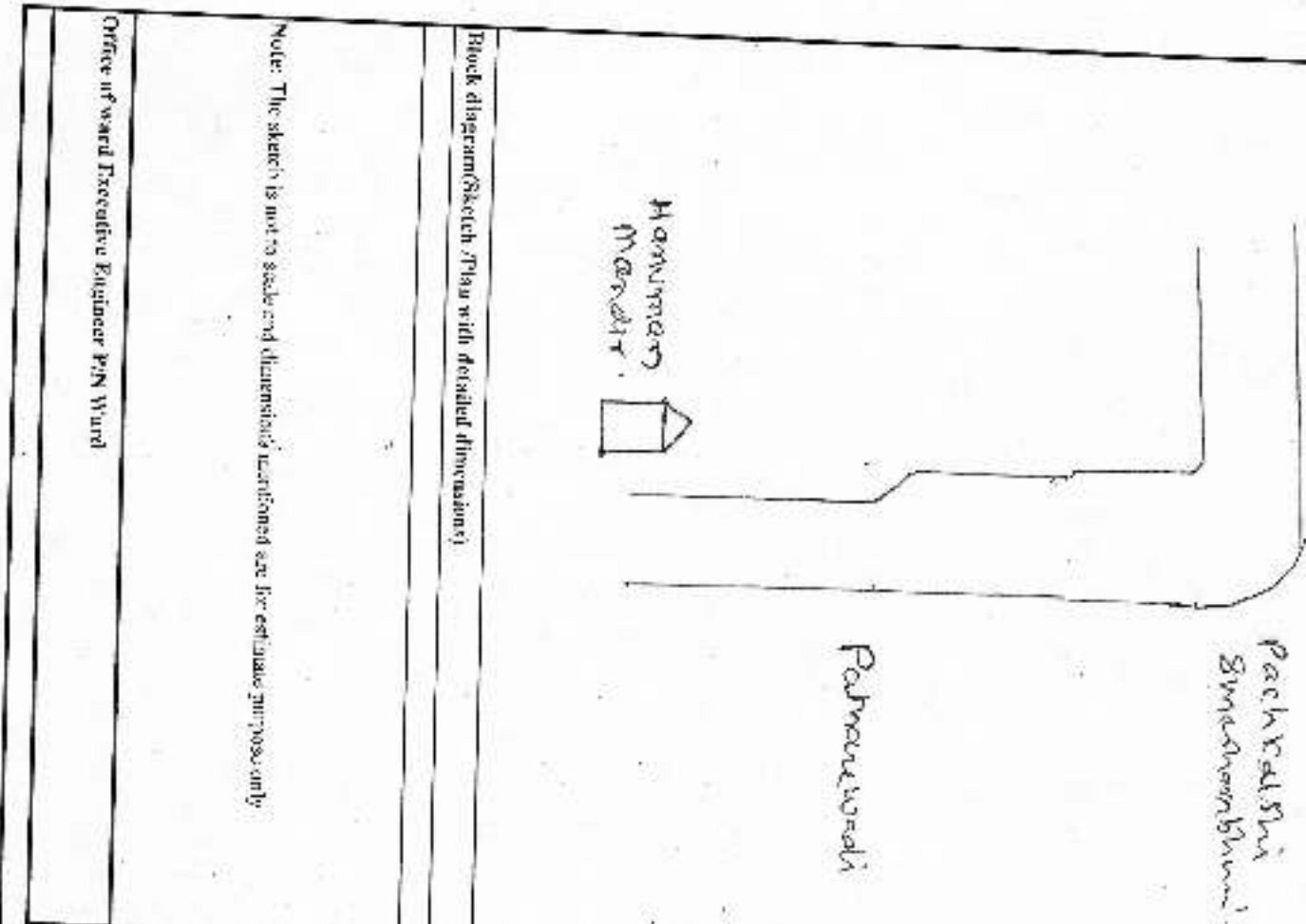
1
2
3
4

Start

□



MUNICIPAL CORPORATION OF GREAT MUMBAI



Cross Section 1

Name of the work

Prepared by: *[Signature]*

J.E./Revd. No. 329

Location Sketch /Plan

Manna Road

Hammam Masjid

Pachkalshi
Sureshwarbhai

Orientation of road and area at Hammam Masjid
(Refer to the location sketch Sureshwarbhai road in Beel no 22, Alibad (W side) P/M North road.

Name Director

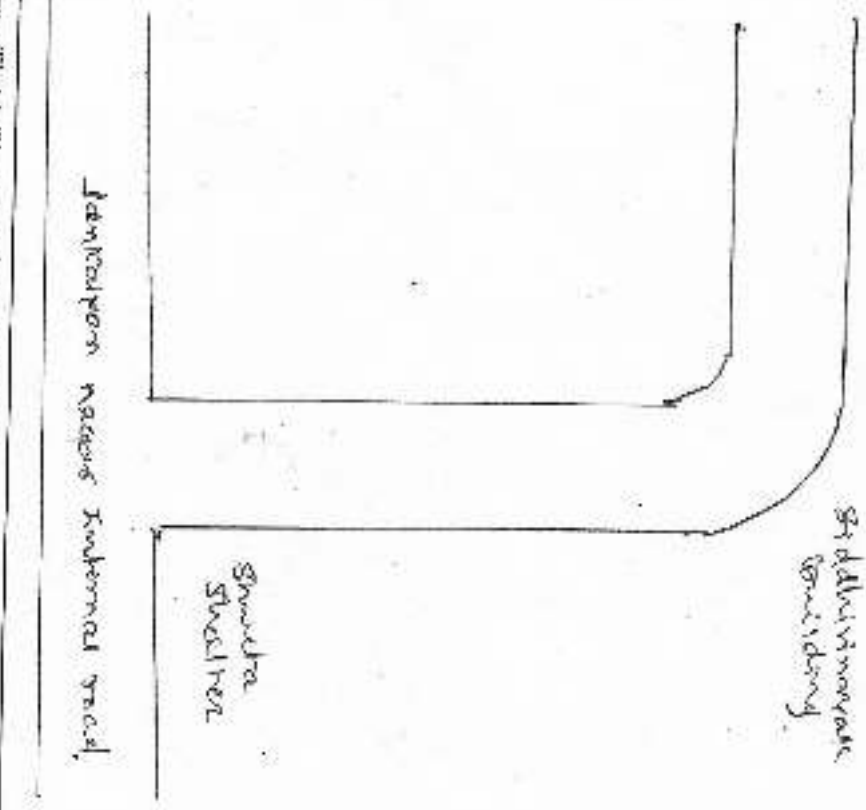
Checked by: *[Signature]*

Sub Engineer

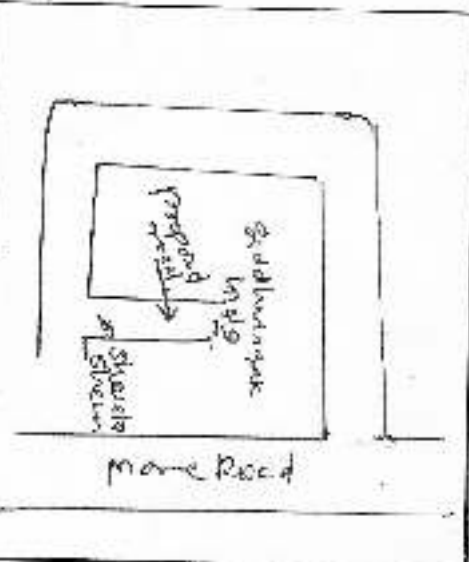
Ver. G.S. by: *[Signature]*

Asst. Engr. (Main)

MUNICIPAL CORPORATION OF GREATER MUMBAI

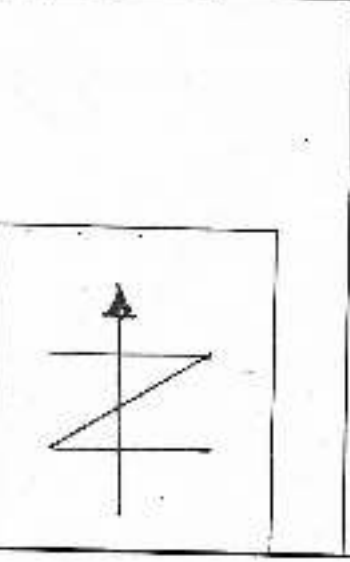


Block diagram/Sheet /Plan with detail dimensions)



Cross Section 1

Location Sketch /Plan



Note: The sketch is not in scale and if dimensions mentioned are for estimate purpose only.

Name of the work

Construction of road and drain at Sharda Street to Siddhivinayak and Jambhavan Nagar road in Section 32 Mahad (W.S.A. FORM) ward.

Prepared by

Checked by

Verified by

J.E. (Bent No. 32)

Sub Engr. (Main)

Asst Engr. (Main)

Office of ward Executive Engineer P.W. Ward

Sub. Eng. (Road S) W.S.



A. E. Roads (P/N)



Width

Rsc 7

Rsc 8

Rsc 1

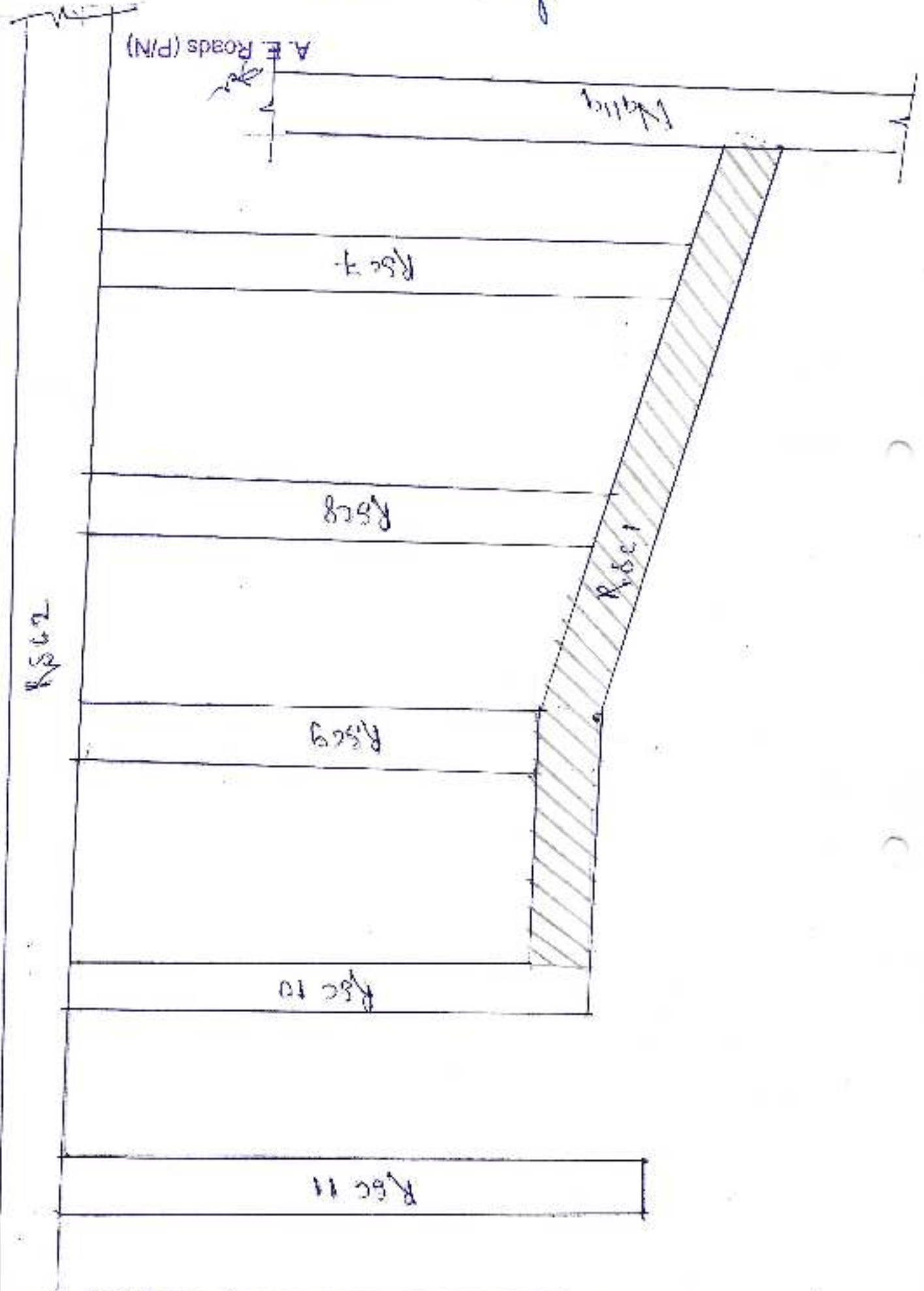
Rsc 9

Rsc 10

Rsc 11

Rsc 2

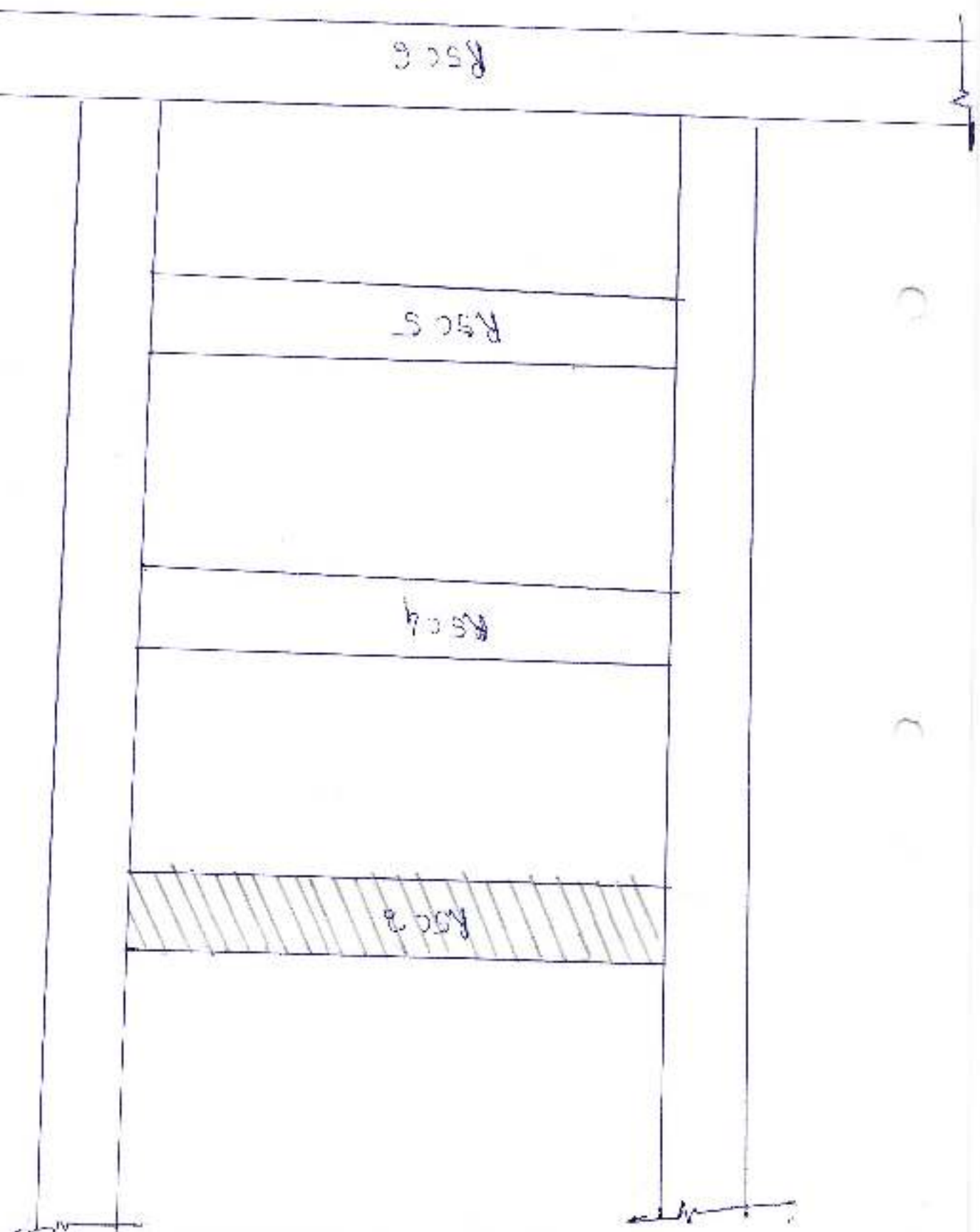
Name of Road: Rsc 1, Mhada, Mhawani, Mhad (P/N)



Sup. Eng. (Roads) 1982

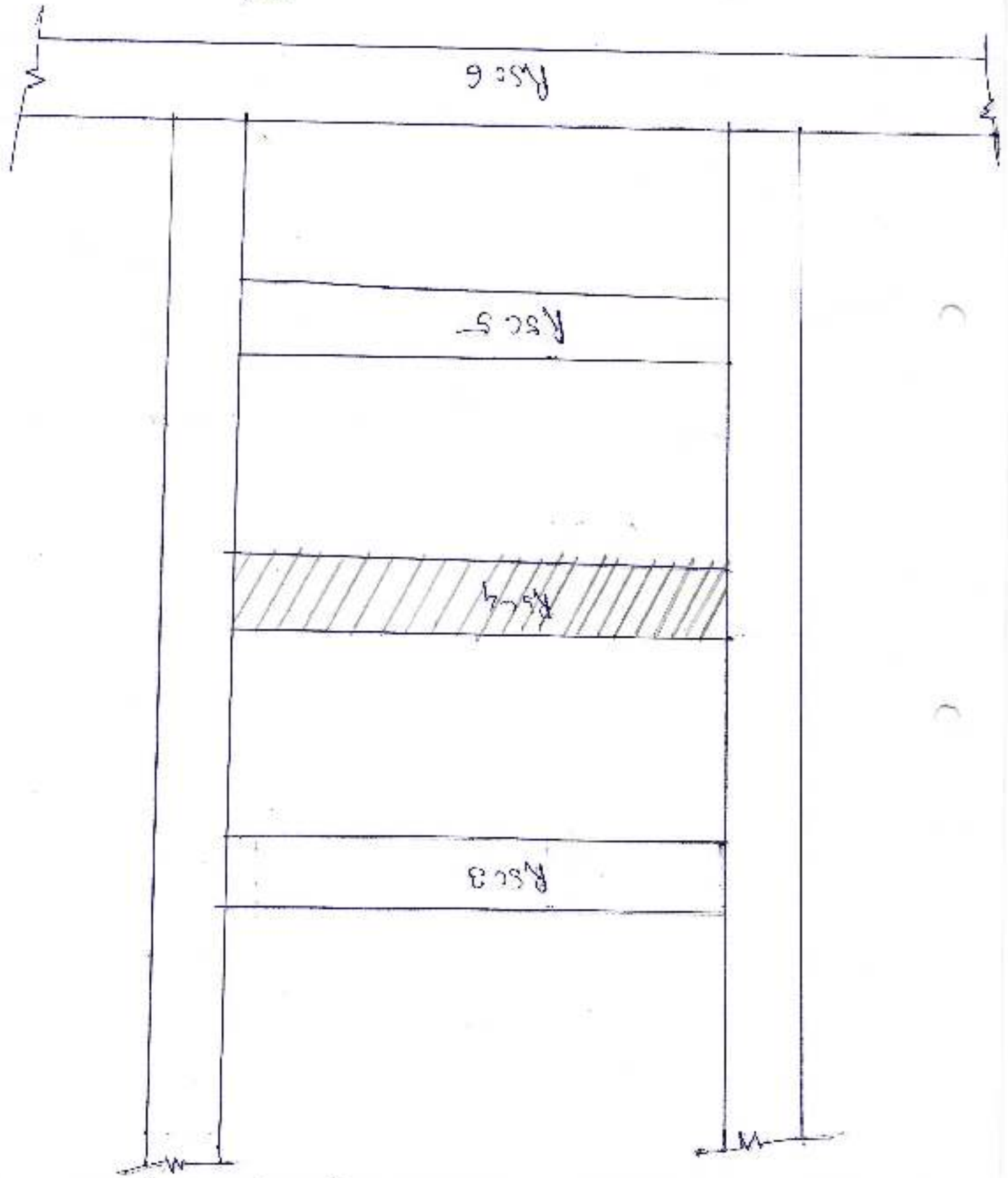
[Signature]

A. E. Roads (P/N)



Name of Road: RSC 3, M/4, Malwan, Malad (W)

Name of Road: Rsc 4, Mhadq, Malvani, Pital West.



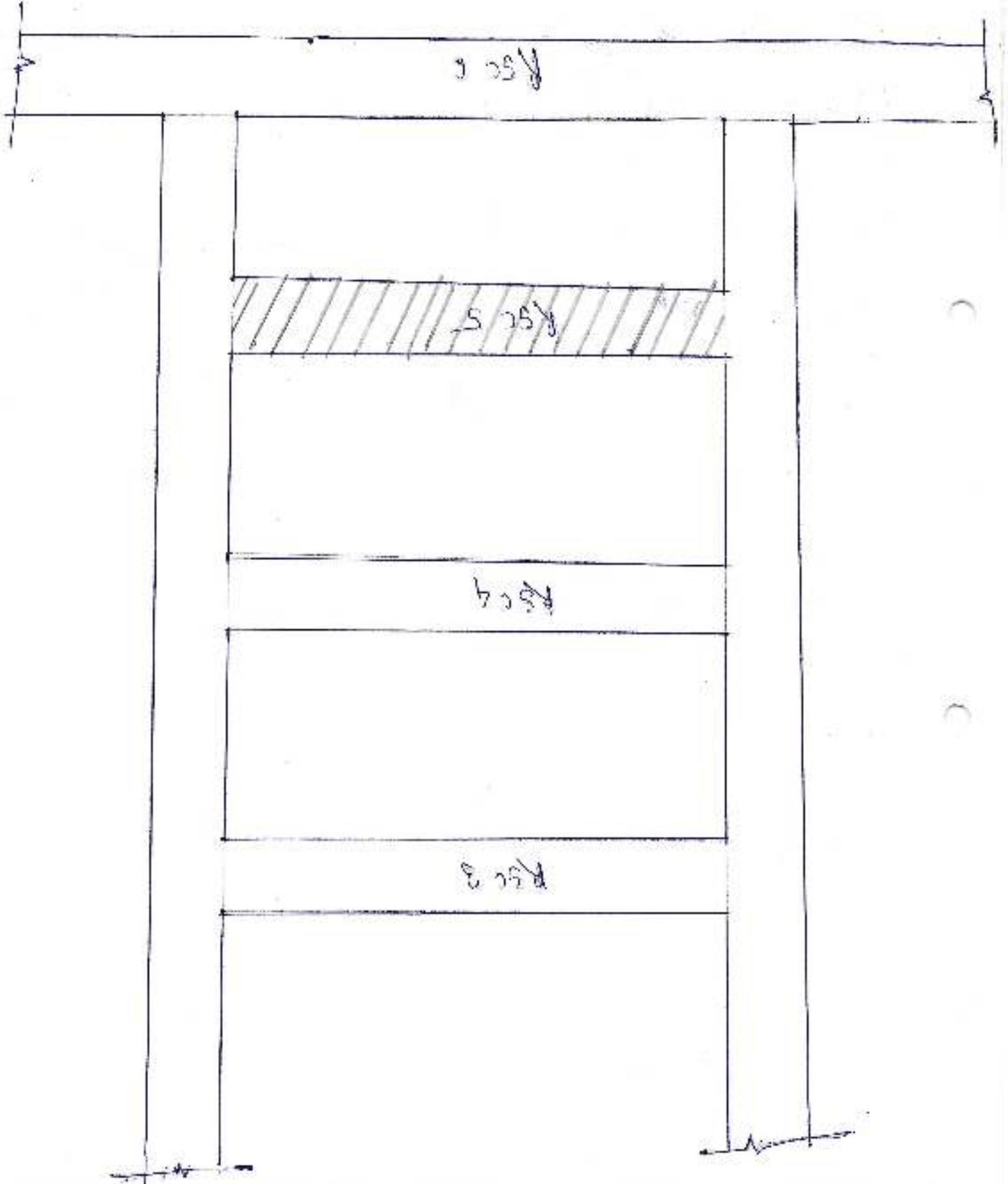
A. E. Roads (P.M.)

Sub. Engr. (Road S) W.S.

SUB. ENGR. (P/N) 1981

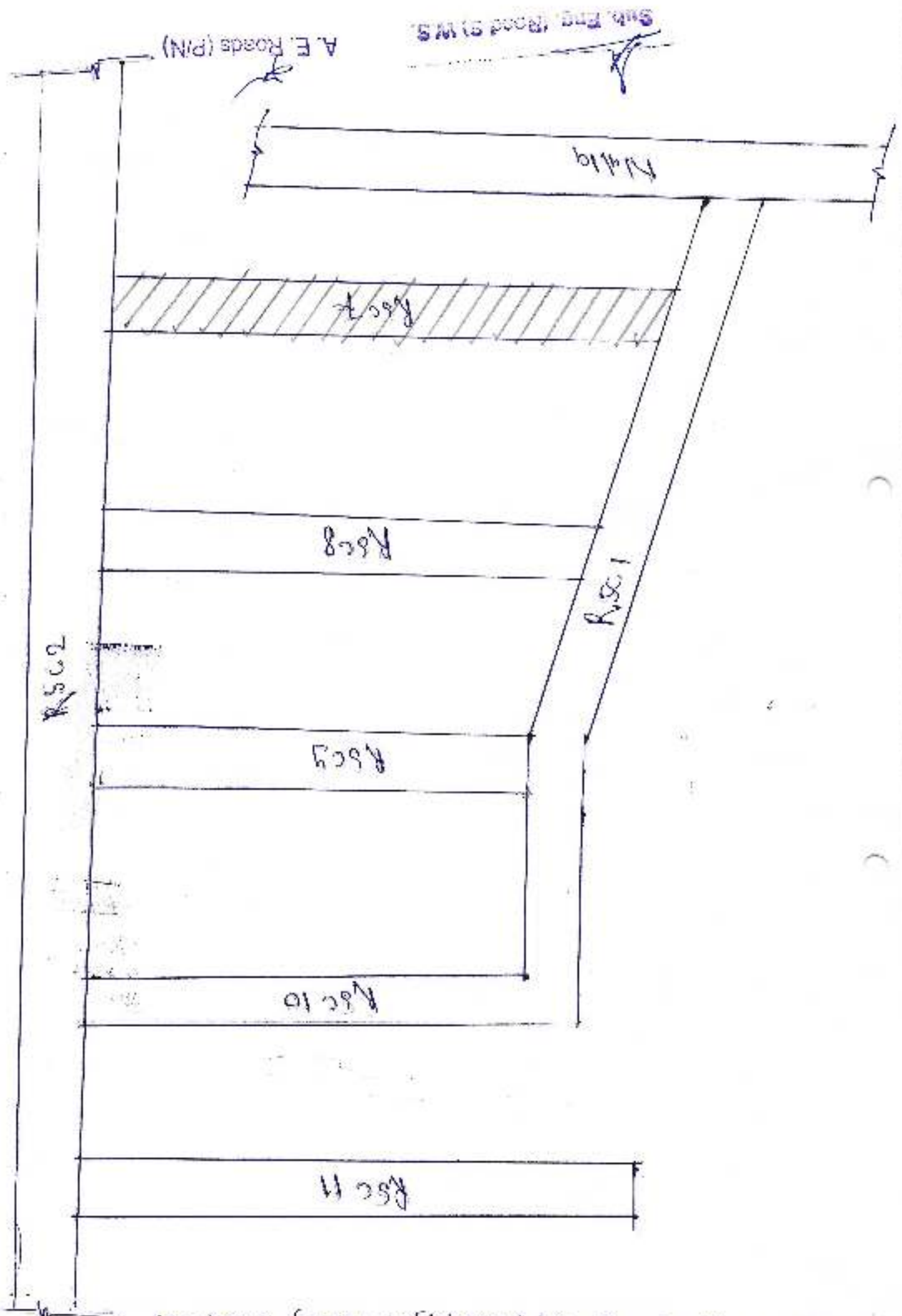


A. E. Roads (P/N)



Name of Road: RSC 5, Madala, Malvan, Malad (LD)

Name of Road: Rsc 7, Mhada, Marvan, Melad (M)



Sub. Eng. (Road S) W.S.

A. E. Roads (P/N)

Malky

Rsc 7

Rsc 8

Rsc 1

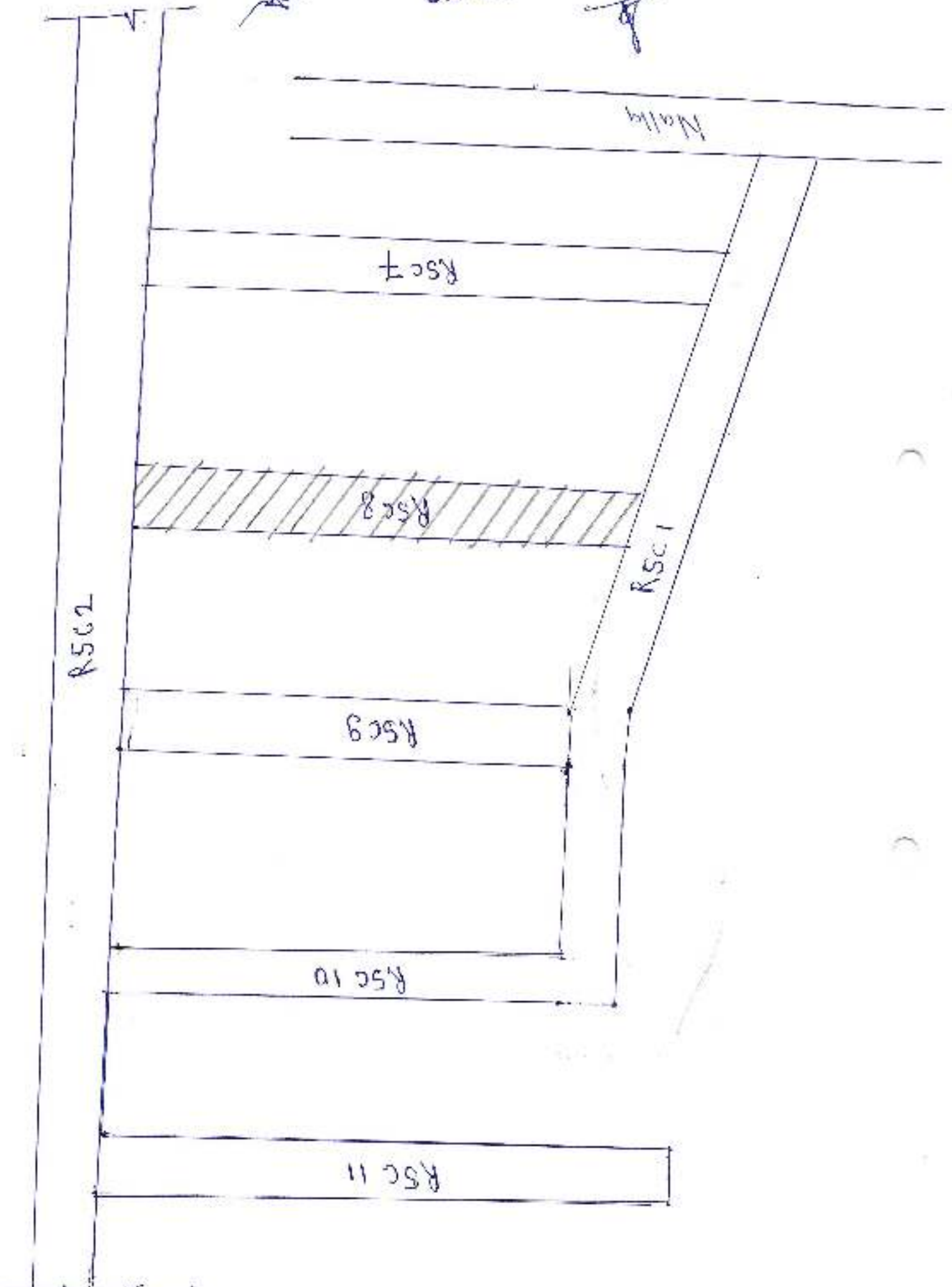
Rsc 2

Rsc 9

Rsc 10

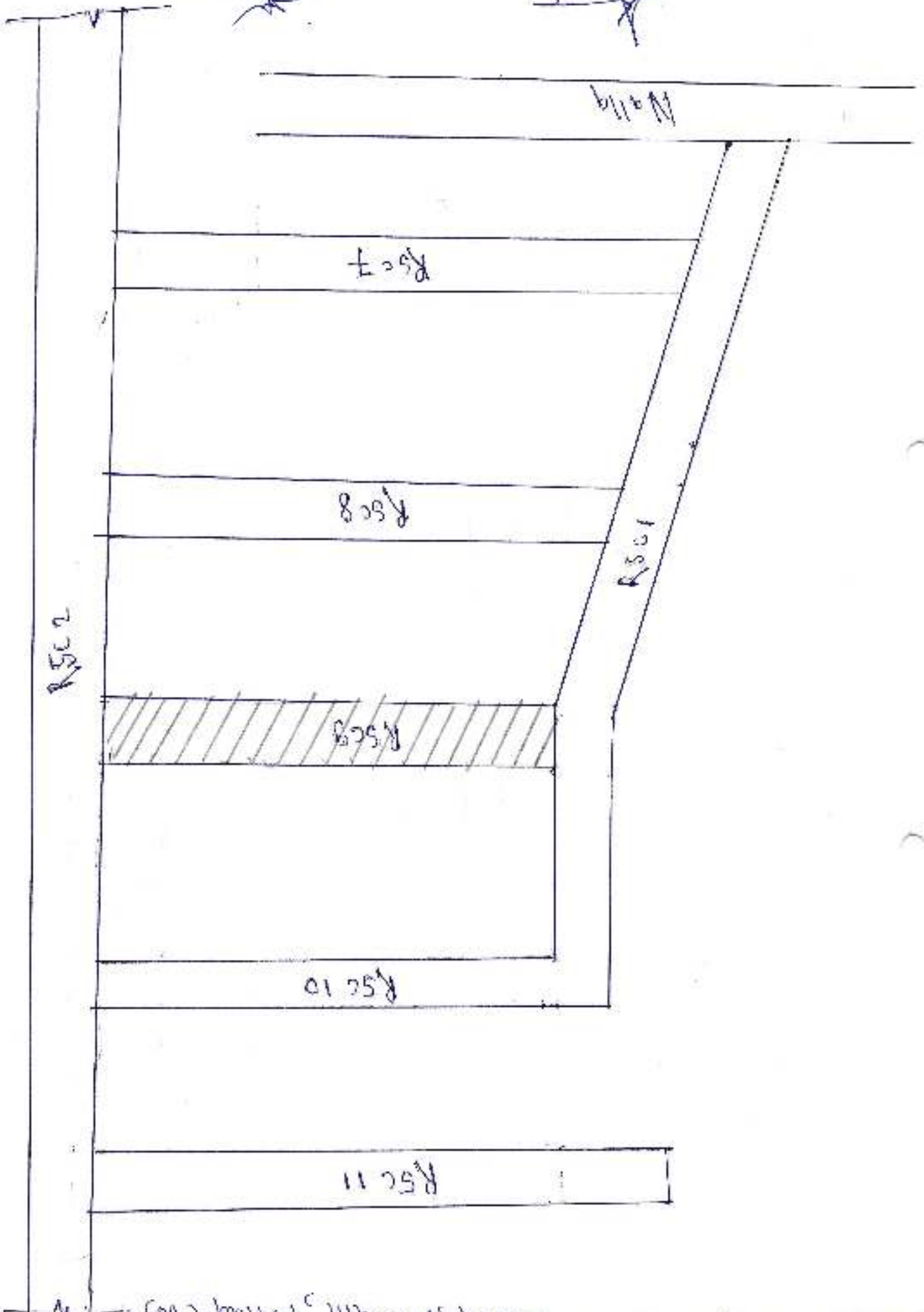
Rsc 11

Name of Road: Rsc 8, Malky, Malwan, Malad city



A. E. Roads (P/N)

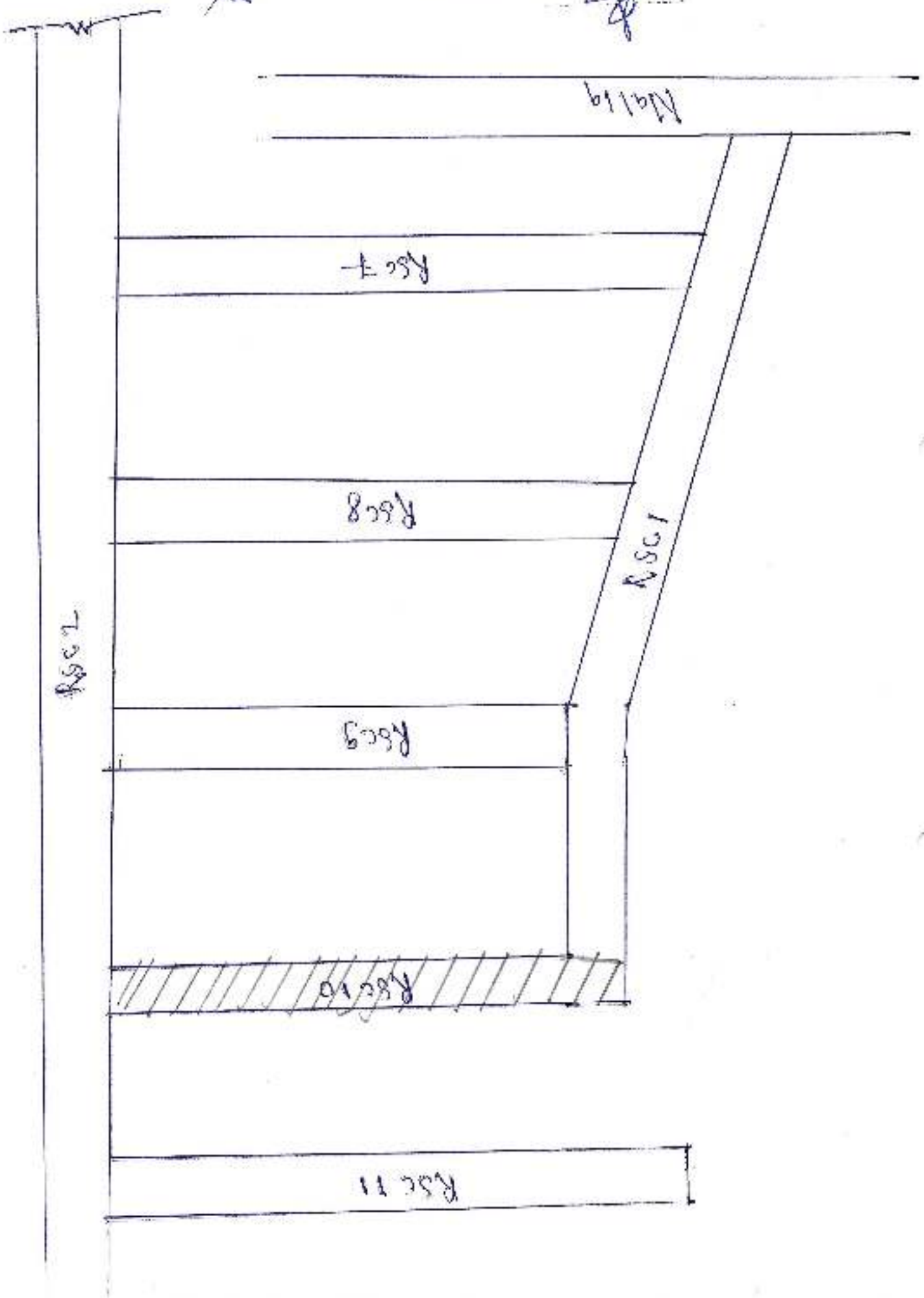
Sub. Eng. (Road S/W.S.)



Name of Road: R5c9, R5c10, R5c11, R5c12, R5c13, R5c14, R5c15, R5c16, R5c17, R5c18, R5c19, R5c20, R5c21, R5c22, R5c23, R5c24, R5c25, R5c26, R5c27, R5c28, R5c29, R5c30, R5c31, R5c32, R5c33, R5c34, R5c35, R5c36, R5c37, R5c38, R5c39, R5c40, R5c41, R5c42, R5c43, R5c44, R5c45, R5c46, R5c47, R5c48, R5c49, R5c50, R5c51, R5c52, R5c53, R5c54, R5c55, R5c56, R5c57, R5c58, R5c59, R5c60, R5c61, R5c62, R5c63, R5c64, R5c65, R5c66, R5c67, R5c68, R5c69, R5c70, R5c71, R5c72, R5c73, R5c74, R5c75, R5c76, R5c77, R5c78, R5c79, R5c80, R5c81, R5c82, R5c83, R5c84, R5c85, R5c86, R5c87, R5c88, R5c89, R5c90, R5c91, R5c92, R5c93, R5c94, R5c95, R5c96, R5c97, R5c98, R5c99, R5c100

A. E. Roads (P/N)

Sub. Eng. (Roads) W.B.



Name of Road: Rsc 10, Rsc 11, Rsc 12, Rsc 13, Rsc 14, Rsc 15, Rsc 16, Rsc 17, Rsc 18, Rsc 19, Rsc 20, Rsc 21, Rsc 22, Rsc 23, Rsc 24, Rsc 25, Rsc 26, Rsc 27, Rsc 28, Rsc 29, Rsc 30, Rsc 31, Rsc 32, Rsc 33, Rsc 34, Rsc 35, Rsc 36, Rsc 37, Rsc 38, Rsc 39, Rsc 40, Rsc 41, Rsc 42, Rsc 43, Rsc 44, Rsc 45, Rsc 46, Rsc 47, Rsc 48, Rsc 49, Rsc 50, Rsc 51, Rsc 52, Rsc 53, Rsc 54, Rsc 55, Rsc 56, Rsc 57, Rsc 58, Rsc 59, Rsc 60, Rsc 61, Rsc 62, Rsc 63, Rsc 64, Rsc 65, Rsc 66, Rsc 67, Rsc 68, Rsc 69, Rsc 70, Rsc 71, Rsc 72, Rsc 73, Rsc 74, Rsc 75, Rsc 76, Rsc 77, Rsc 78, Rsc 79, Rsc 80, Rsc 81, Rsc 82, Rsc 83, Rsc 84, Rsc 85, Rsc 86, Rsc 87, Rsc 88, Rsc 89, Rsc 90, Rsc 91, Rsc 92, Rsc 93, Rsc 94, Rsc 95, Rsc 96, Rsc 97, Rsc 98, Rsc 99, Rsc 100

Sub. Road (P/N)

A. E. Roads (P/N)

Rsc 19

Rsc 7

Rsc 8


Rsc 7

Rsc 7

Rsc 9

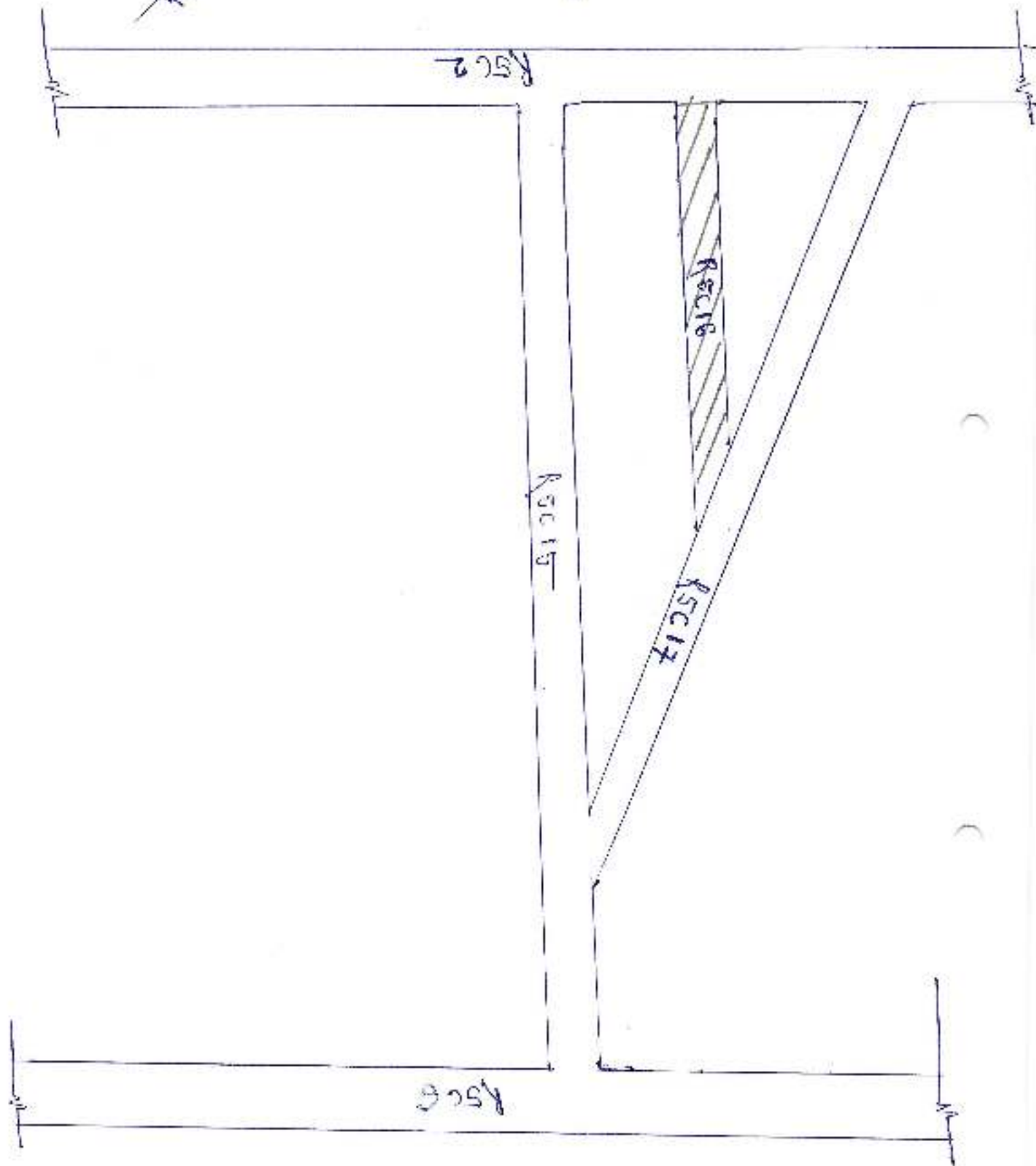
Rsc 10

Rsc 11



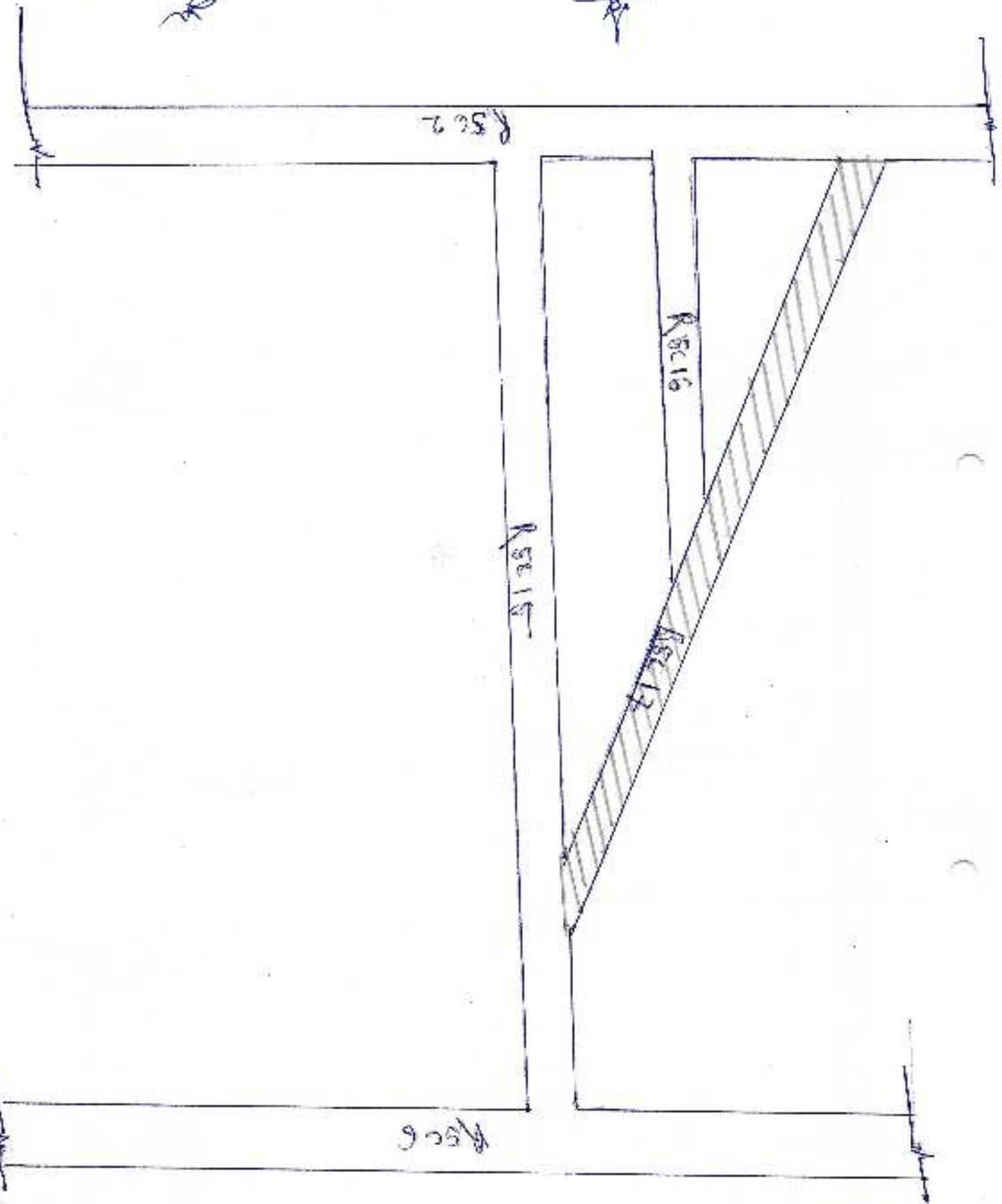
Name of Road: Rsc 11, Mankya, Malvani, Malad (W)

Name of Road: Ksc16, Mhada, Malvani, Mardol (LD)



Sub. Eng. (Roads) W.S.

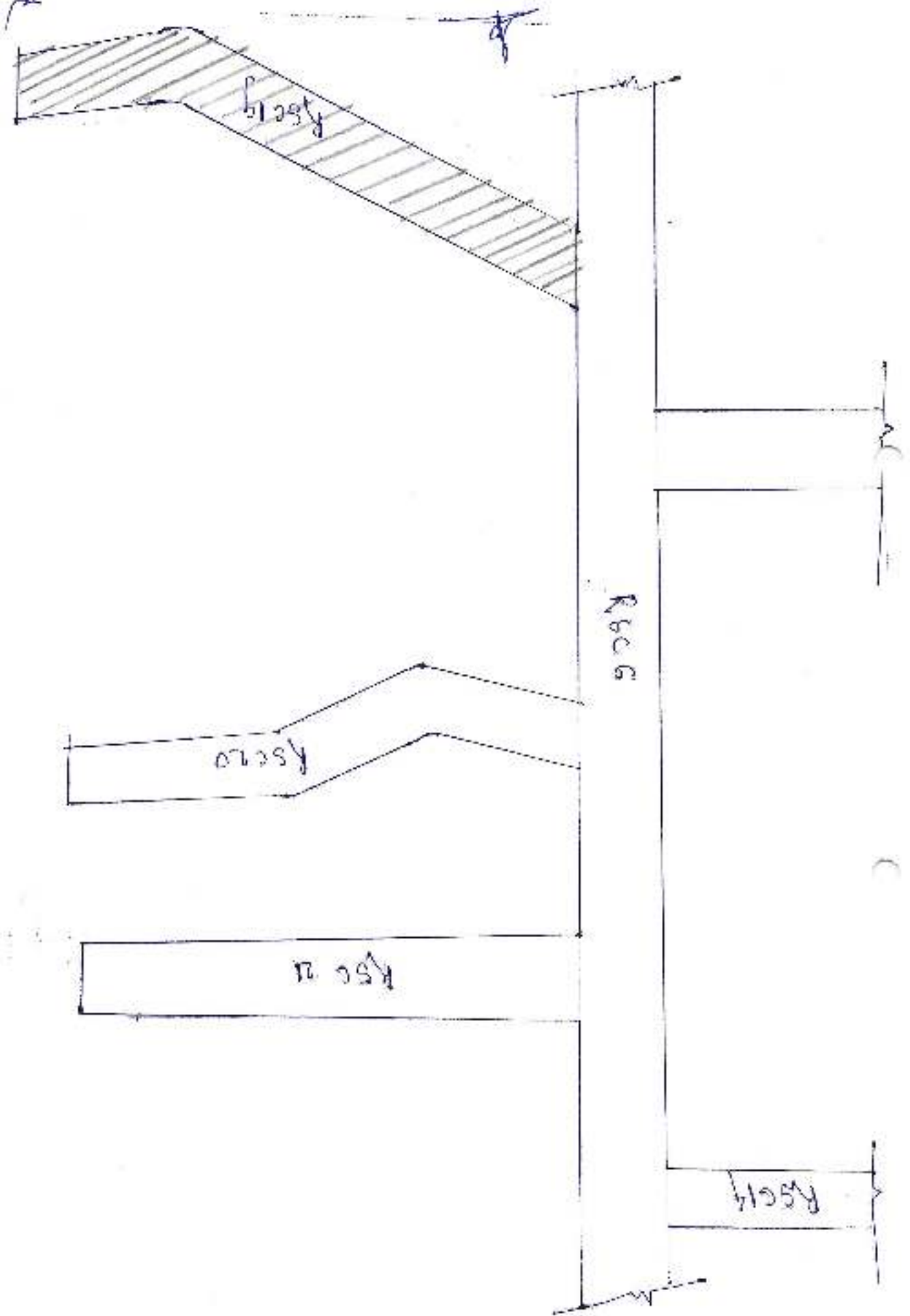
A. E. Roads (P/N)



Name of Road : RSC 12, Phada, Mariani, Madad (W)

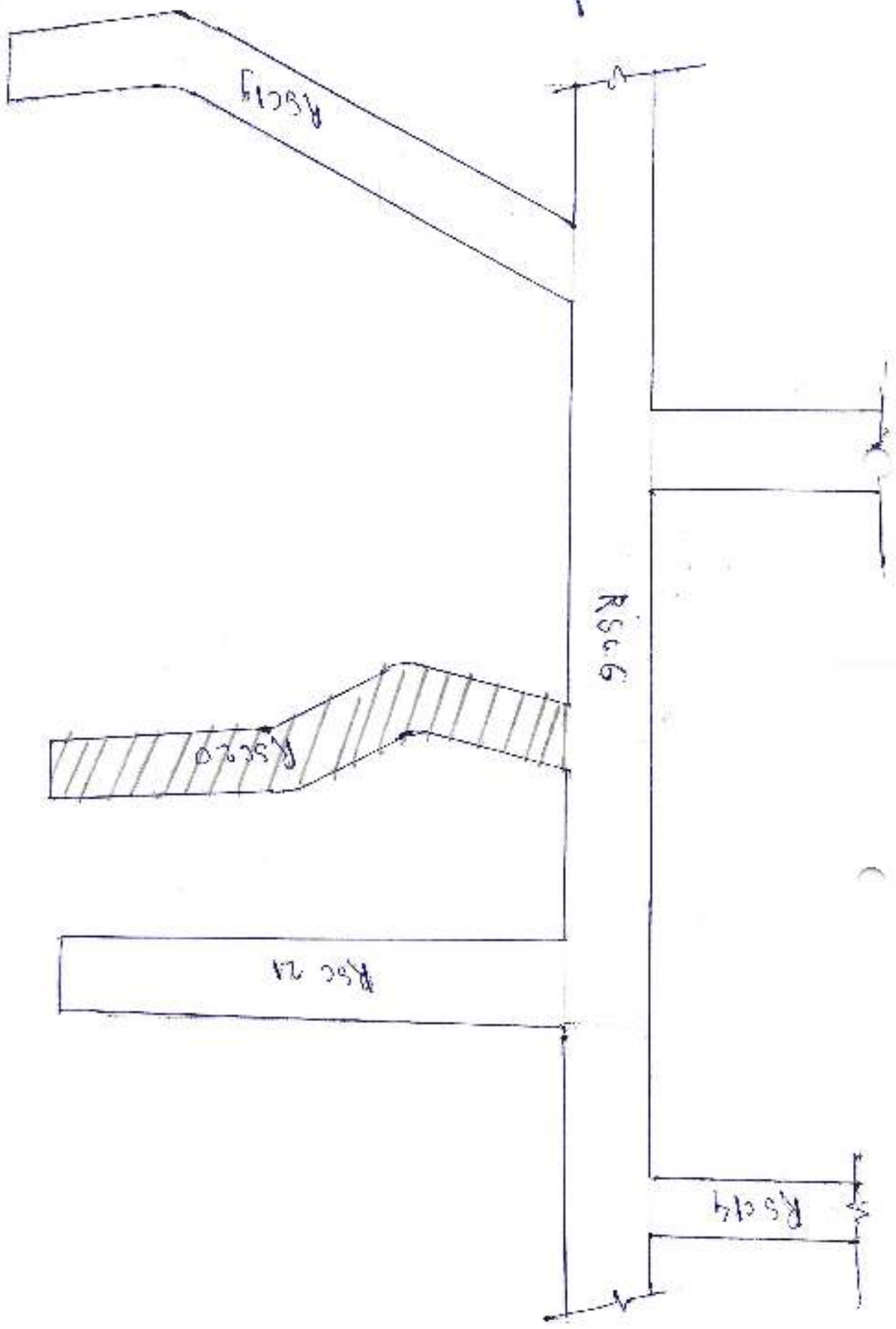
A. E. Roads (P/N)

Fig. 101 (cont'd) 1/10/85



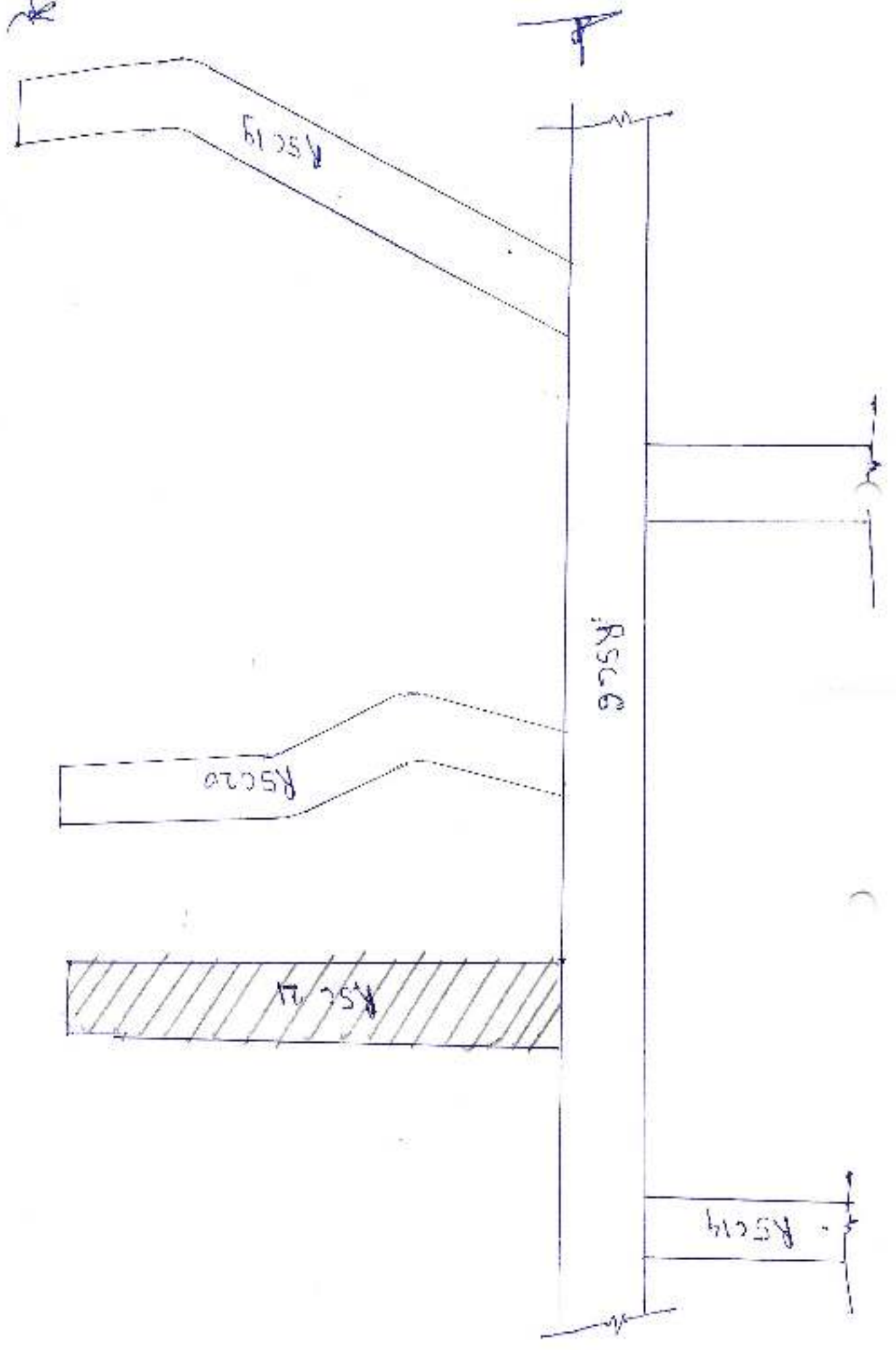
Name of Road: RSC 19, Mkhala, Malvani, Malad (W)

Name of road: Rsc 20, Rhada, Malwan, Malad (W)



A. E. Roads (P/N)

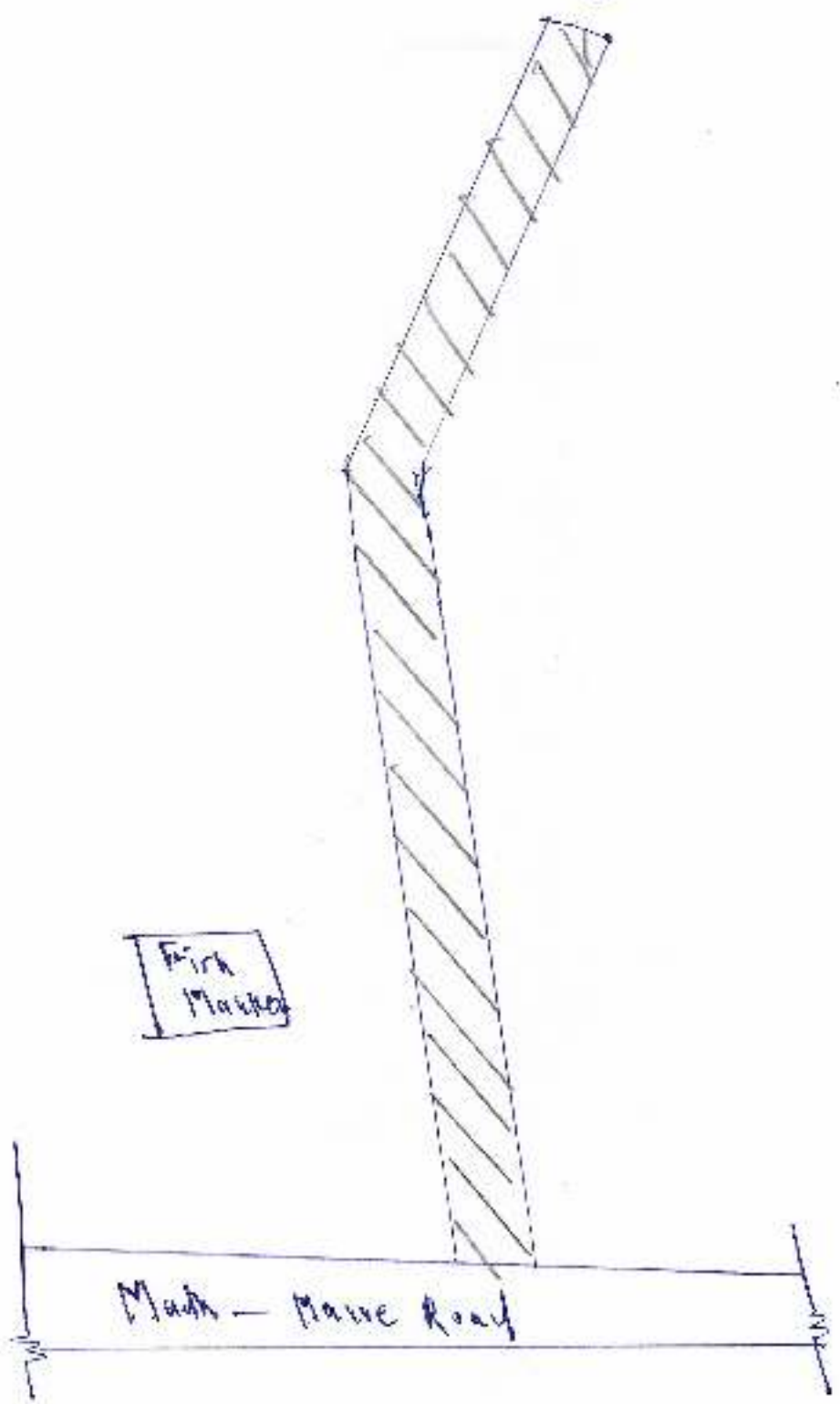
Scale: 1:1000 (Road S.M.S.)



Name of Road: RSC21, Mhady, (Mhady, Mhady, Mhady)

Sub. Eng. (Road S) W.S.

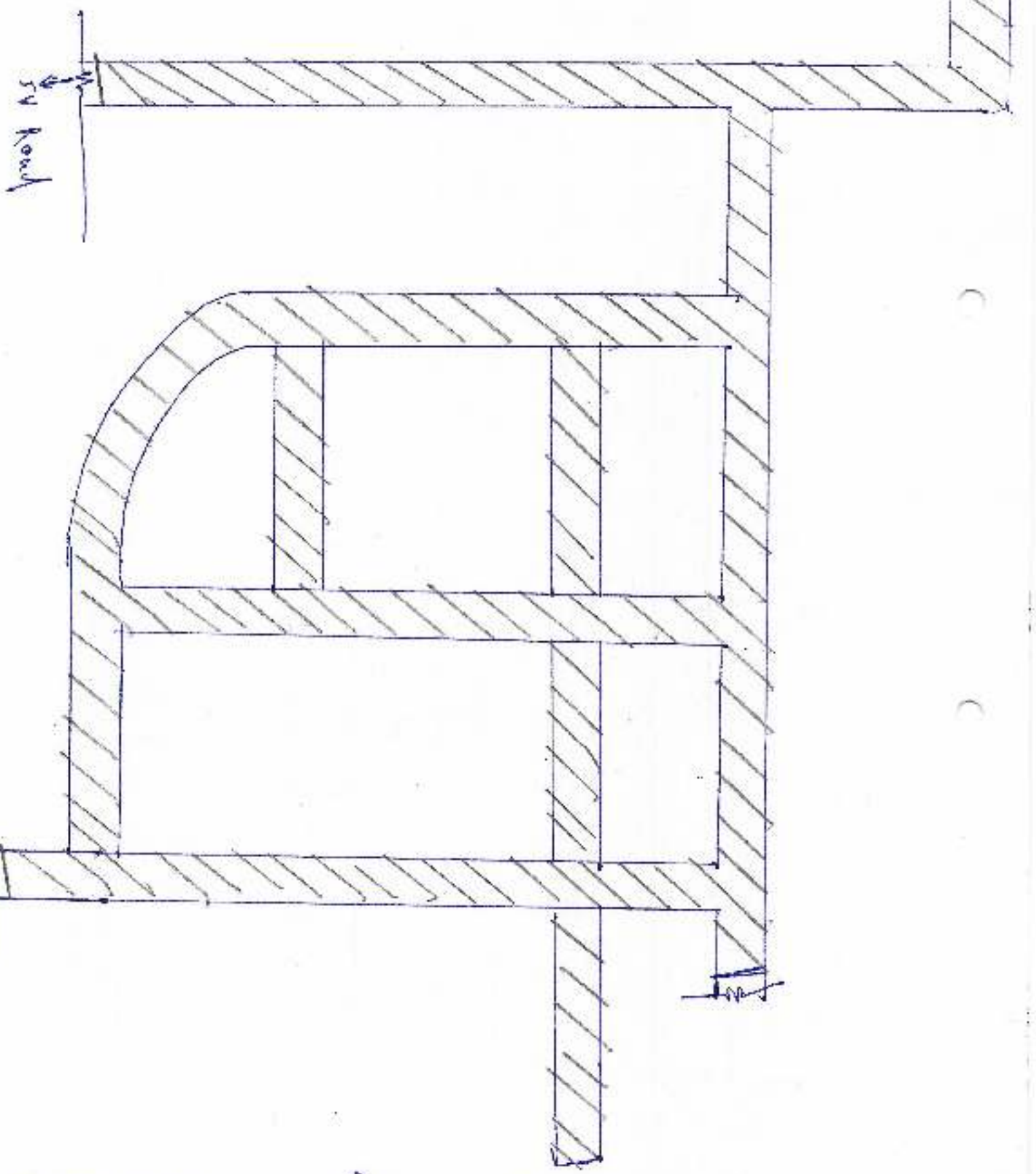
A. E. Roads (P/N)



Name of Road: Muth Mave Road [Plat 16/2]

Sub. Eng. (Road S) W.S.

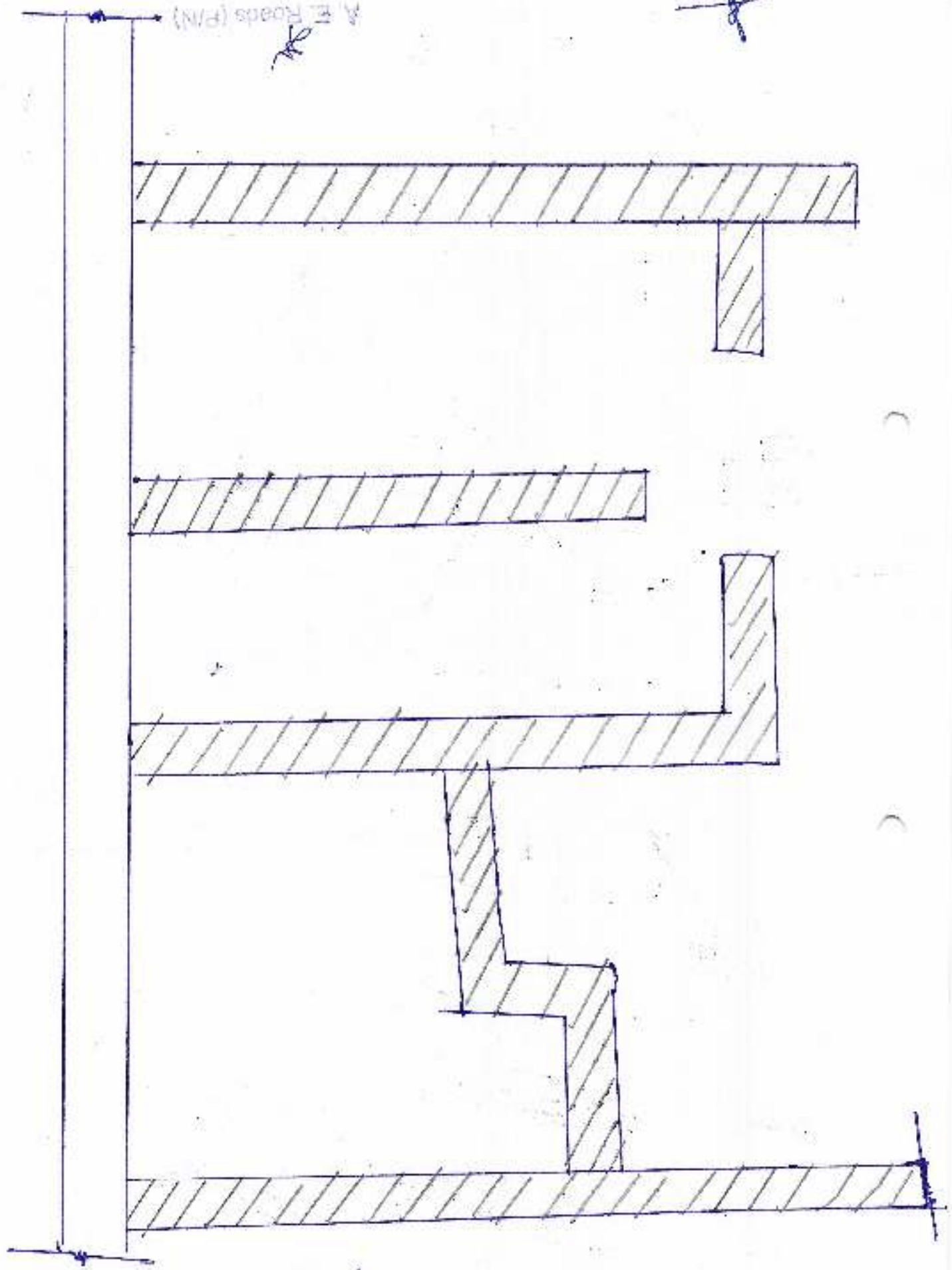
A. E. Roads (P/N)



Name of Road : Bhadrinagar Road [Integral]

Sub. Eng. (Road S) W.S.

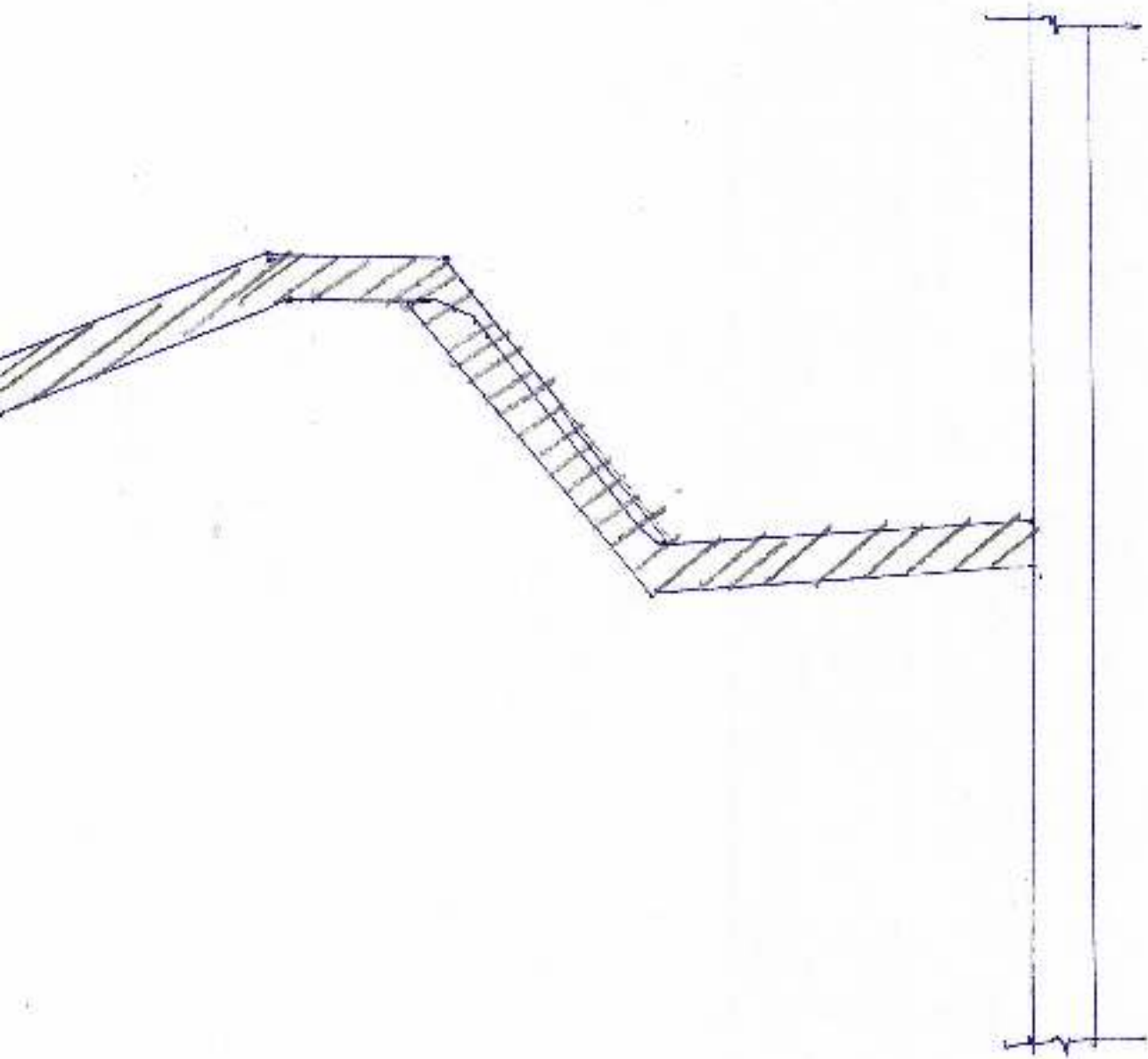
A. E. Roads (P.N.)



Name of Road: Epic Colony Road (Internal Road)


Sub. Eng. (Road S) W.S.

A. E. Roads (P/N)



Name of Road: Patel road, Marg

नामक के रोड : धनुषा रोड, भांगी भांगी



Main Road

Main Road

m



सड़क का प्रकार (P/N)

A. E. Roads (P/N)



Name of Road: Narsingh lane to Rudreshchandra

