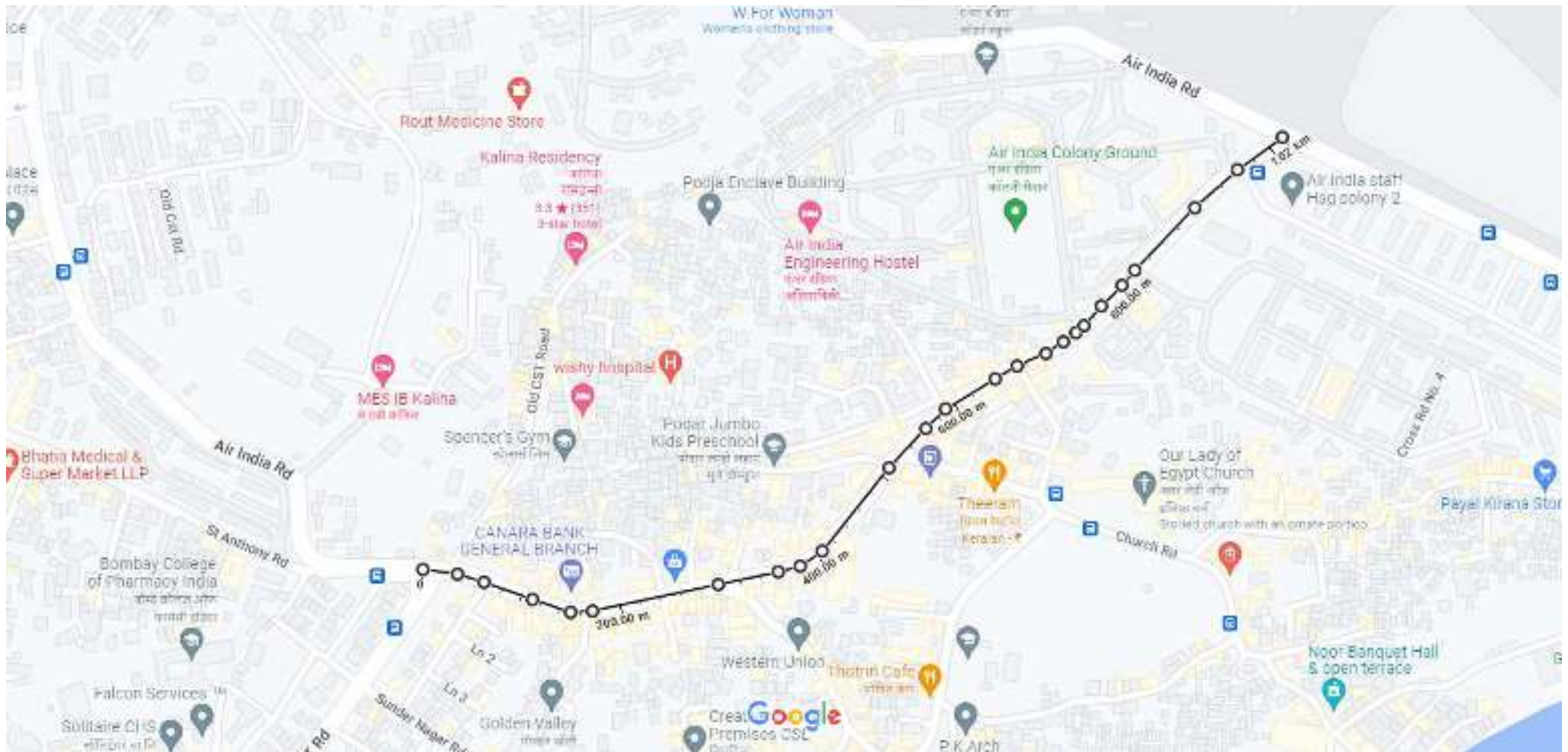




### Side Strips of Kalina Kurla Road (From Geeta Vihar Hotel to Air India Road)

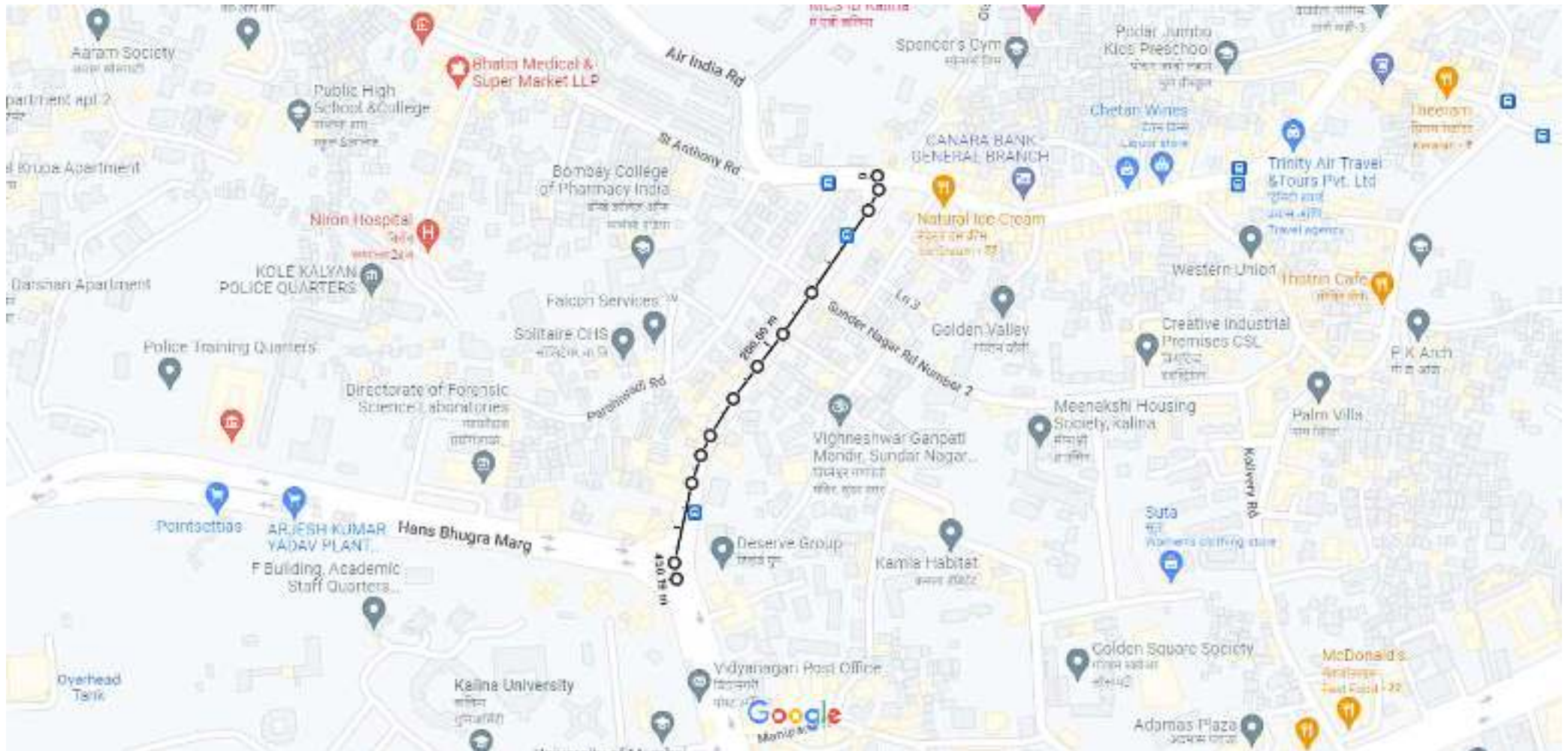


Map data ©2022 100 m

Measure distance  
Total distance: 1.02 km (3,337.36 ft)



Side strips of Santacruz Chembur Link Road (CST Road) (From Geeta Vihar Hotel to Dr Babasaheb Ambedkar Chowk)

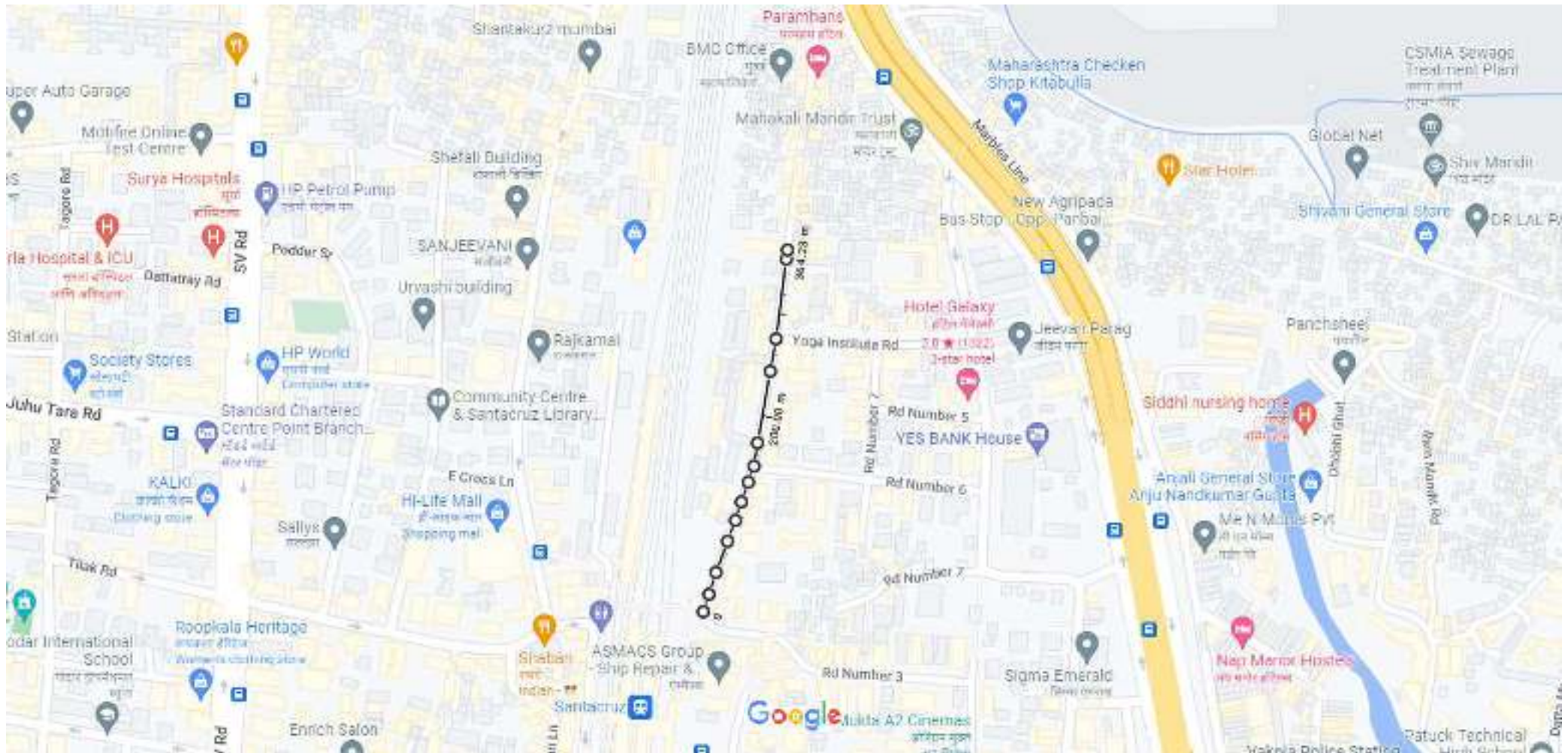


Map data ©2022 100 m

Measure distance  
Total distance: 450.19 m (1,477.00 ft)



Side strip of Road no. 01, TPS V (From Santacruz Railway Station to Shiv Sena Shakha / Yoga Institute)

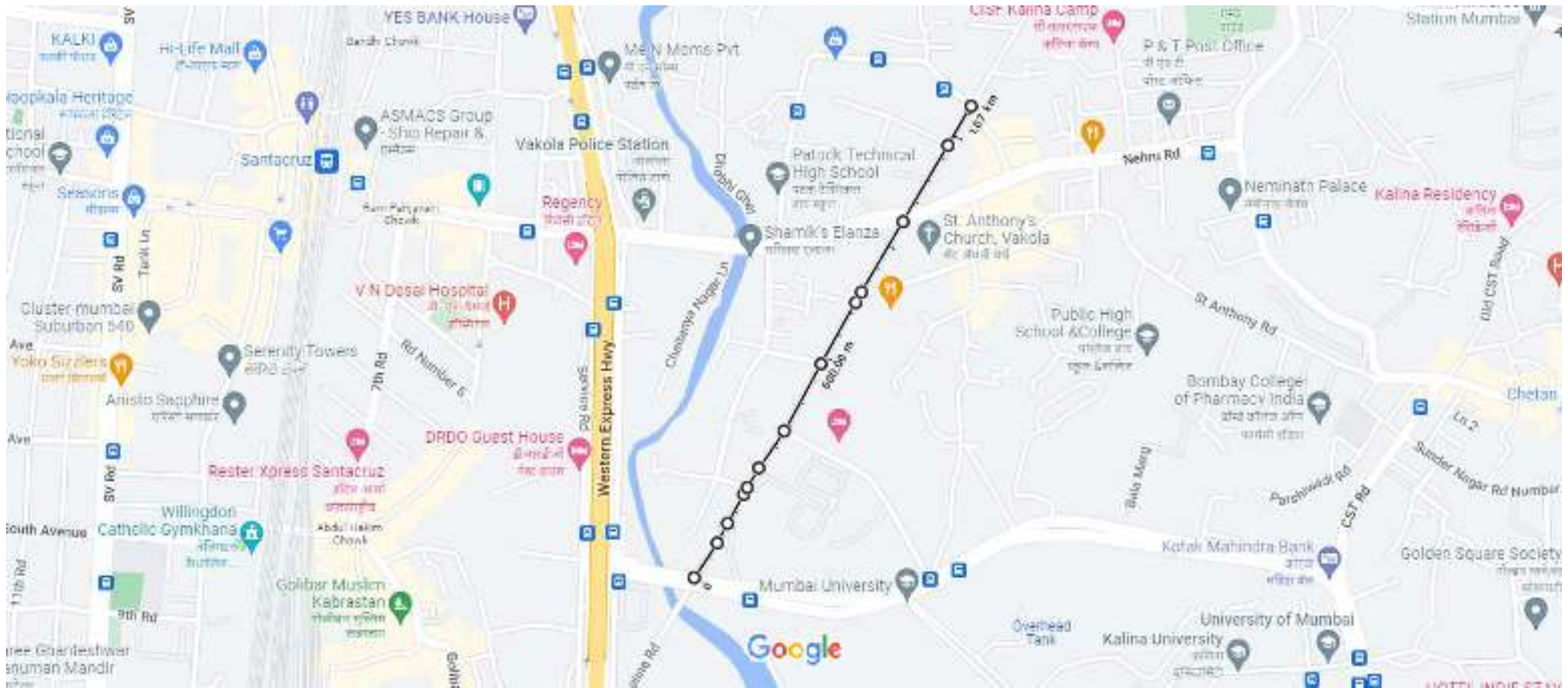


Map data ©2022 100 m

Measure distance  
Total distance: 364.33 m (1,195.32 ft)



### Vakola Pipeline Road (From Hansbhugra Bridge to Datta Mandir Road)

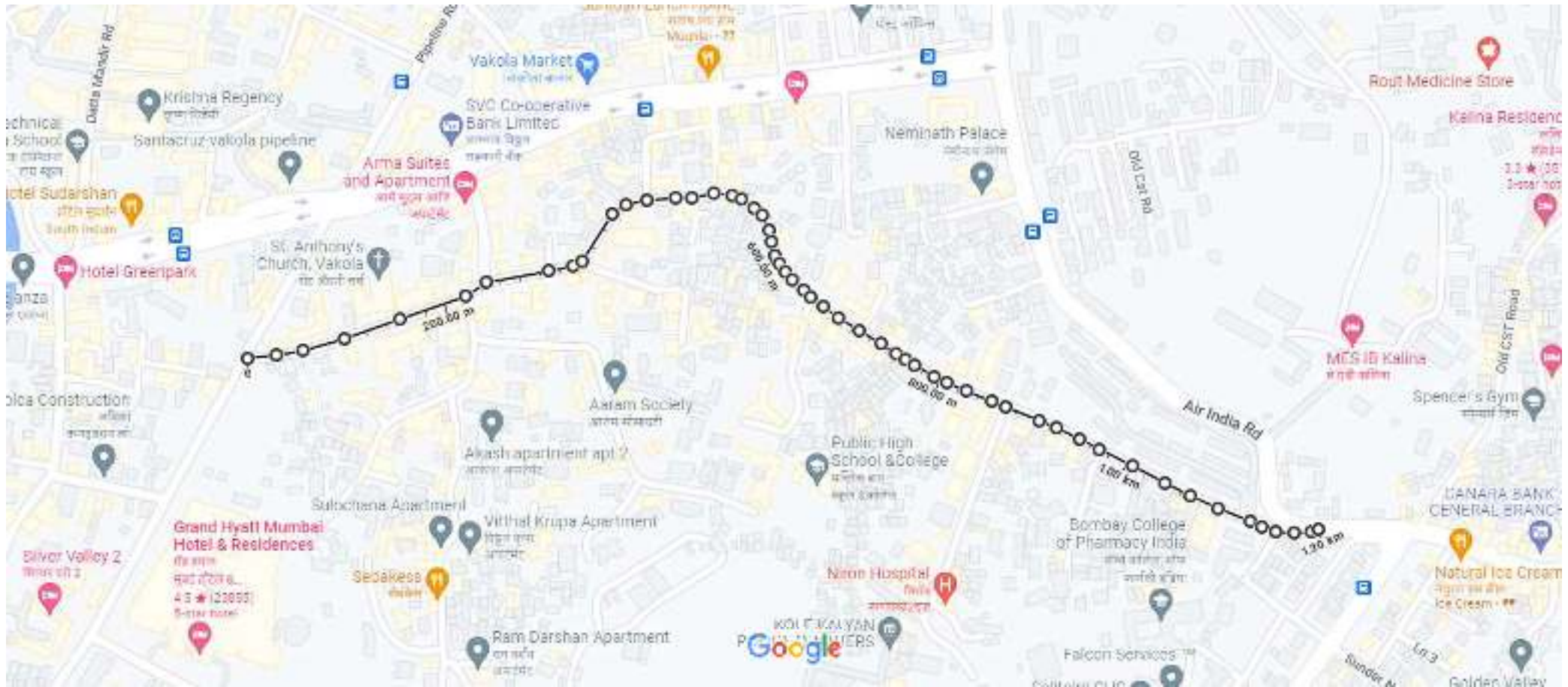


Map data ©2022 200 m

Measure distance:  
Total distance: 1.07 km (3,502.84 ft)



### Sant Anthony Road (From Vakola Pipeline Road to Military Camp Road)

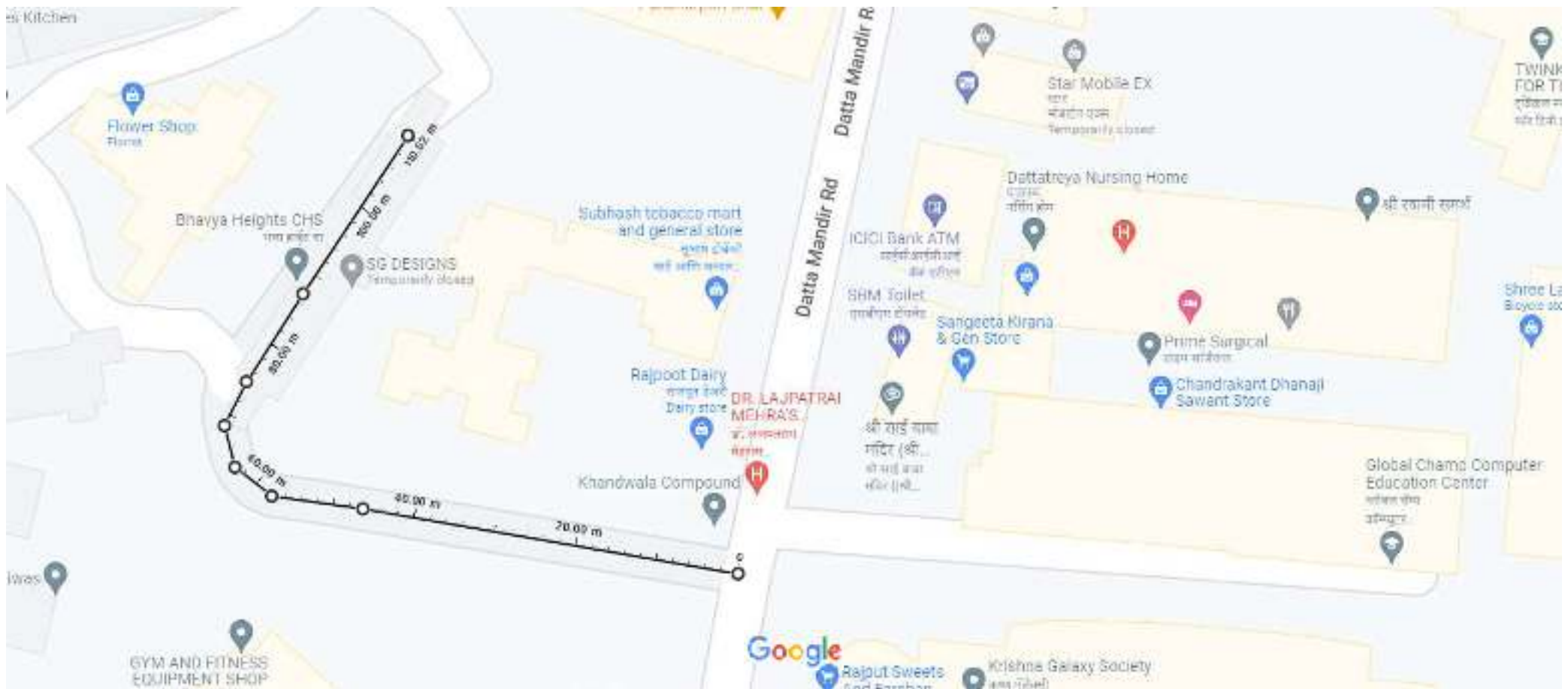


Map data ©2022 Google 100 m

Measure distance  
Total distance: 1.20 km (3,945.83 ft)



### Mahalaxmi Mandir Marg (From Datta Mandir Road to Dead End)

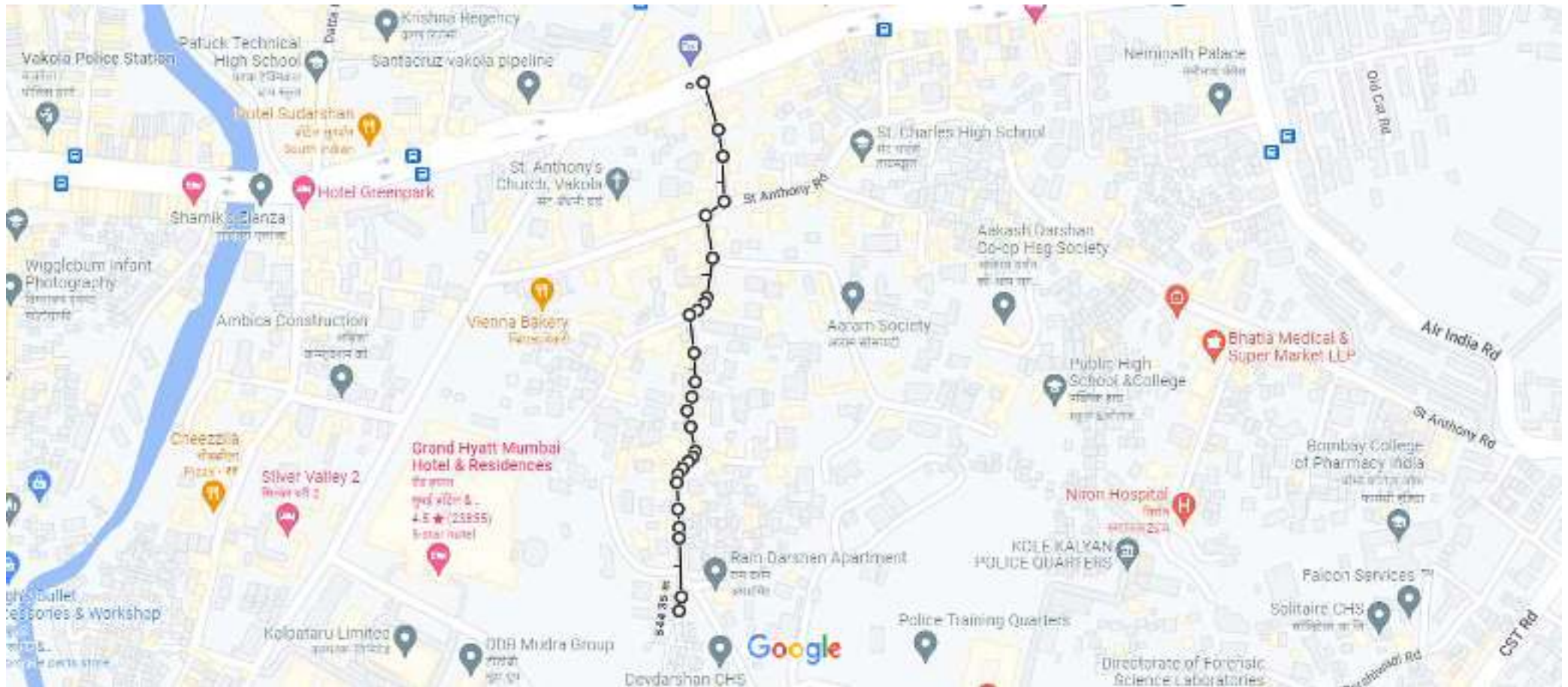


Map data ©2022 10 m

Measure distance  
Total distance: 110.52 m (362.59 ft)



### Rajendra Kamble Marg (From Nehru Road to Mishra Compound)

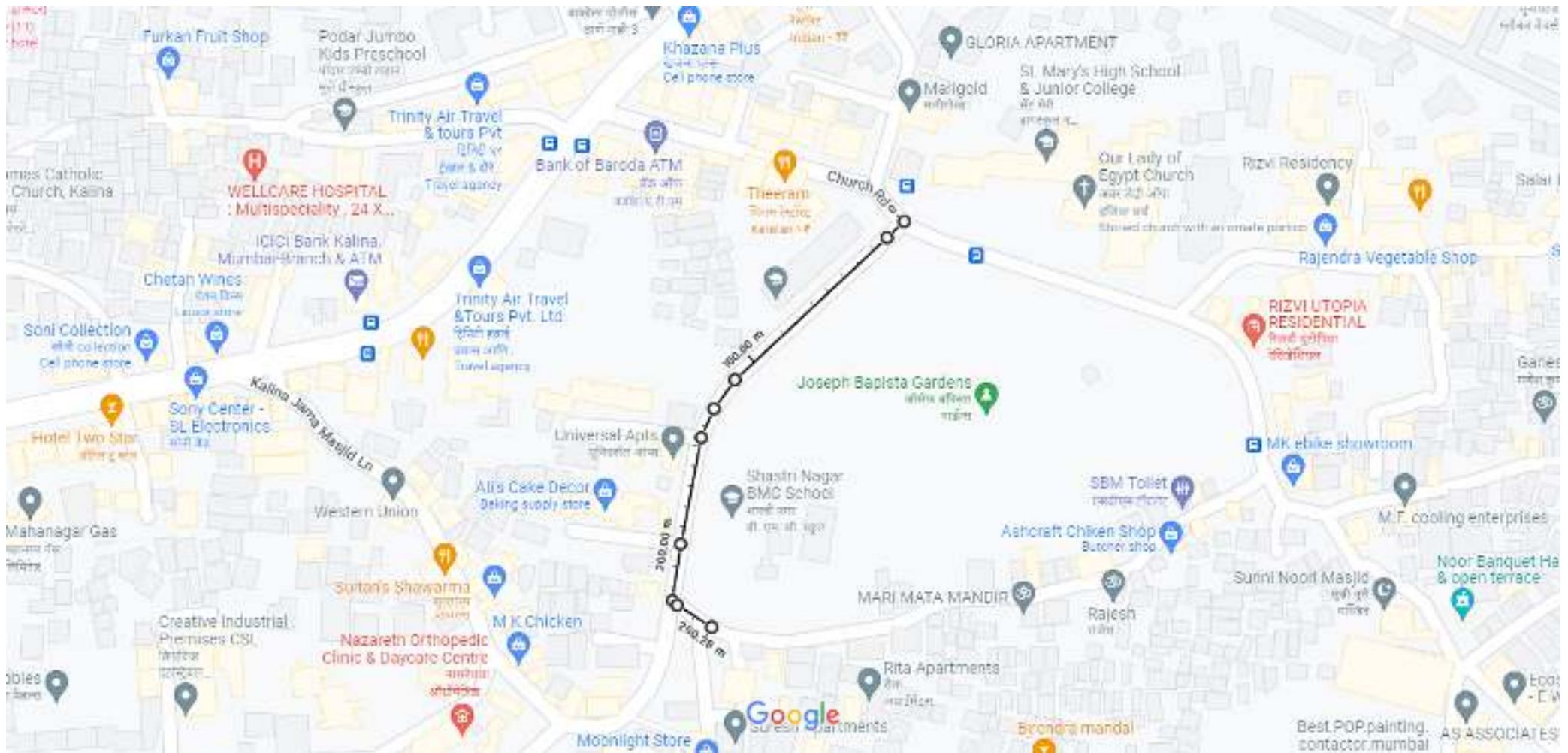


Map data ©2022 Google 100 m

Measure distance:  
Total distance: 544.35 m (1,785.92 ft)



### Sant Mary's Road (From Our Lady of Egypt Church to Sant Rogue Grotto Church)



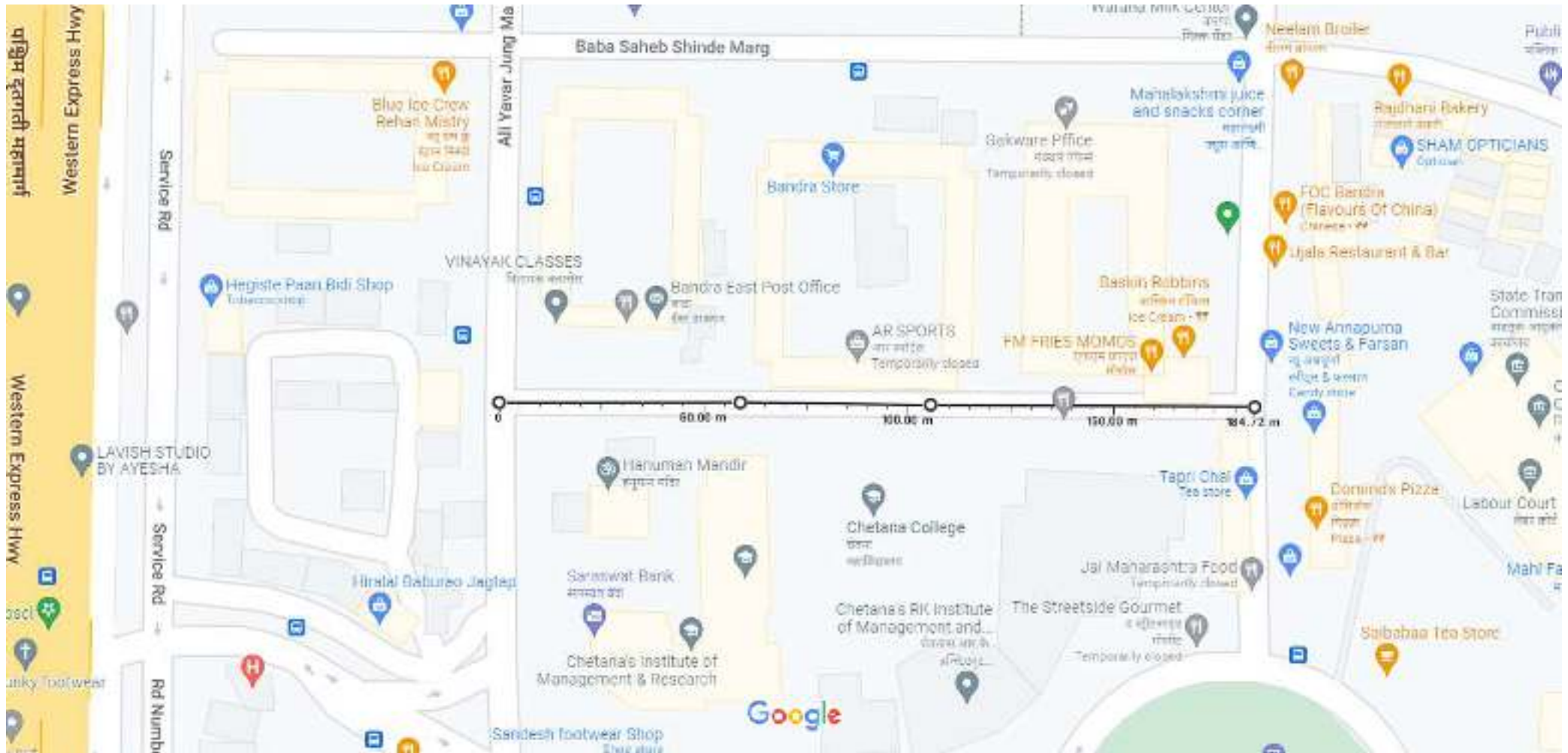
Map data ©2022 50 m

Measure distance  
Total distance: 250.28 m (821.13 ft)





Chetana College Road (From J L Shirshekar Marg to Ram Krishna Paramhans Marg)

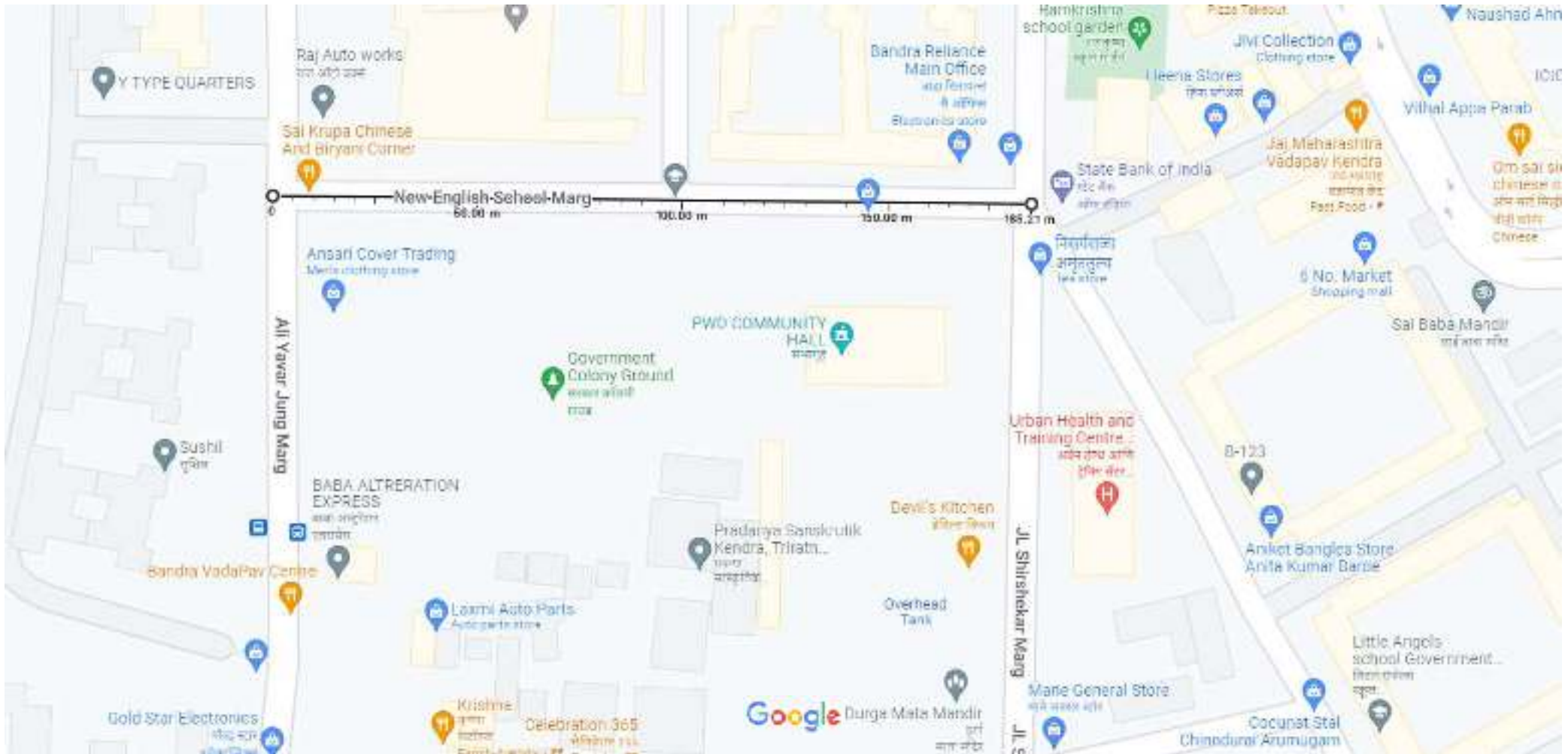


Map data ©2022 20 m

Measure distance  
Total distance: 184.72 m (606.05 ft)



### New English School Marg (From J L Shirshekar Marg to Ram Krishna Paramhans Marg)

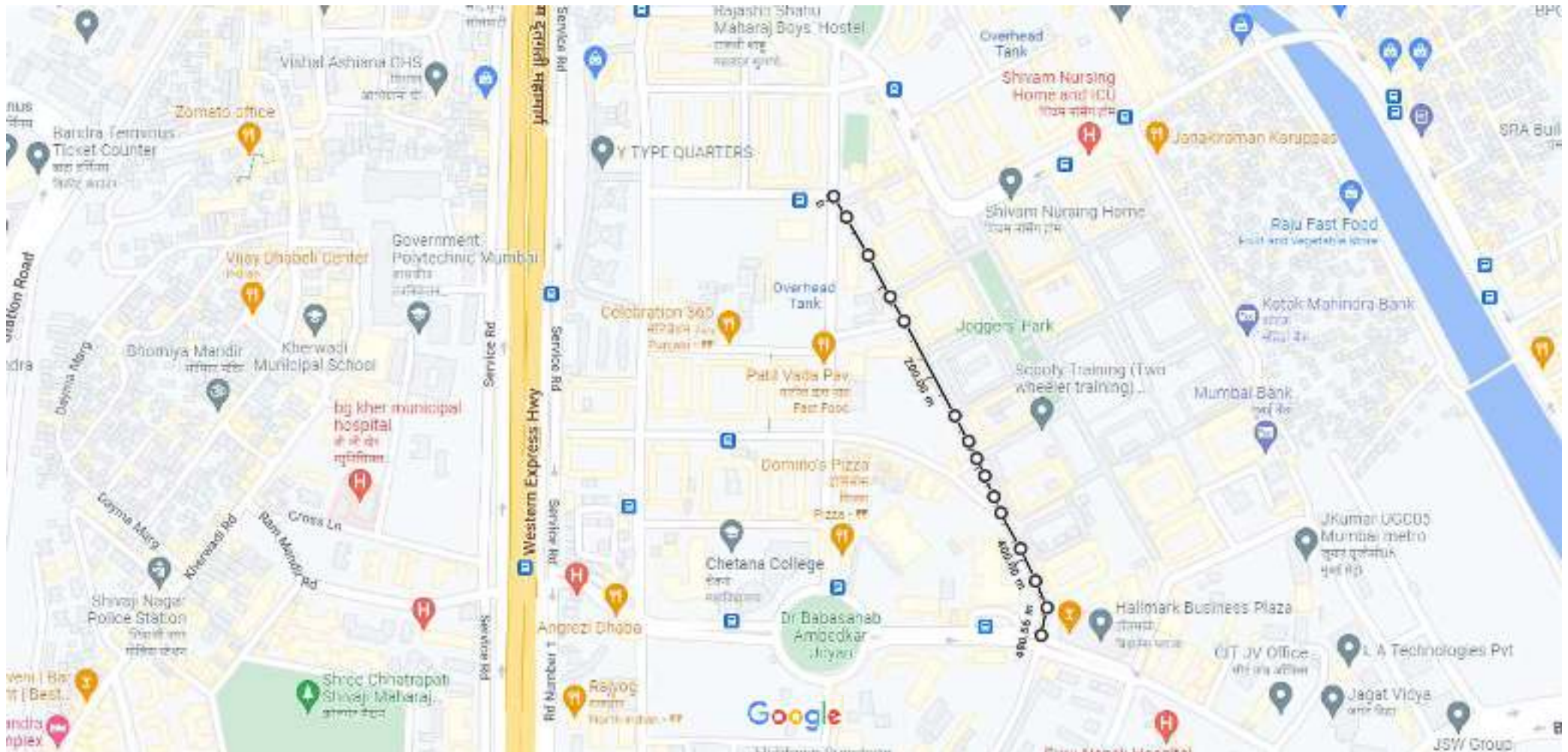


Map data ©2022 20 m

Measure distance  
Total distance: 185.21 m (607.65 ft)



Samaj Mandir Hall Marg (From Sant Dnyaneshwar Mandir Marg to J L Shirshekar Marg)

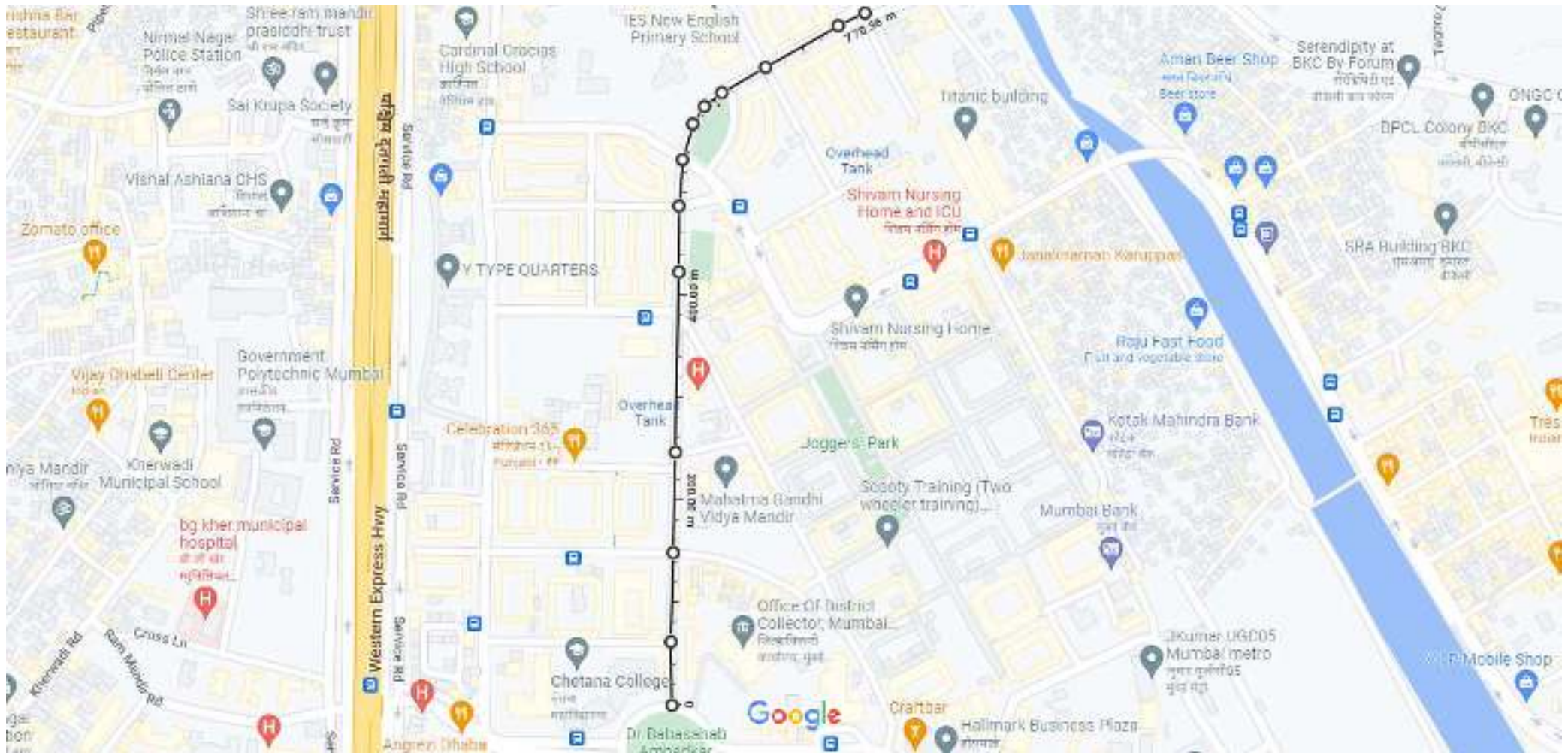


Map data ©2022 100 m

Measure distance  
Total distance: 480.56 m (1,576.64 ft)



J L Shirshkar Marg (From Sant Dnyaneshwar Mandir Marg to Kanakia Paris Building)



Map data ©2022 100 m

Measure distance  
Total distance: 770.36 m (2,527.41 ft)



Side strip of Road no. 07, TPS III (From Jawaharlal Nehru Road to Abdul Hakim Chowk)

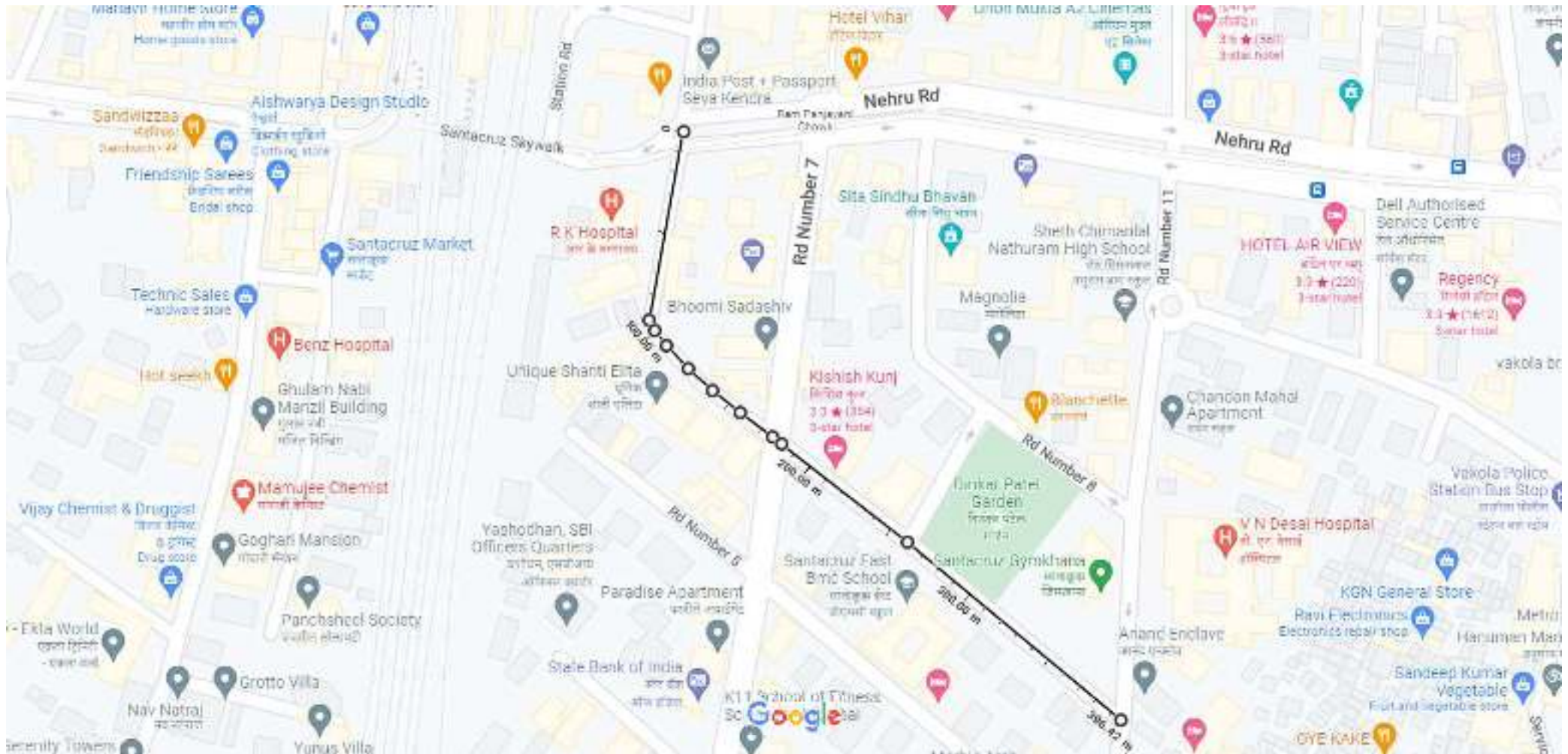


Map data ©2022 Google 100 m

Measure distance  
Total distance: 643.95 m (2,112.69 ft)



Road no. 06, TPS III (From Nehru Road to Rod no. 11, TPS III)

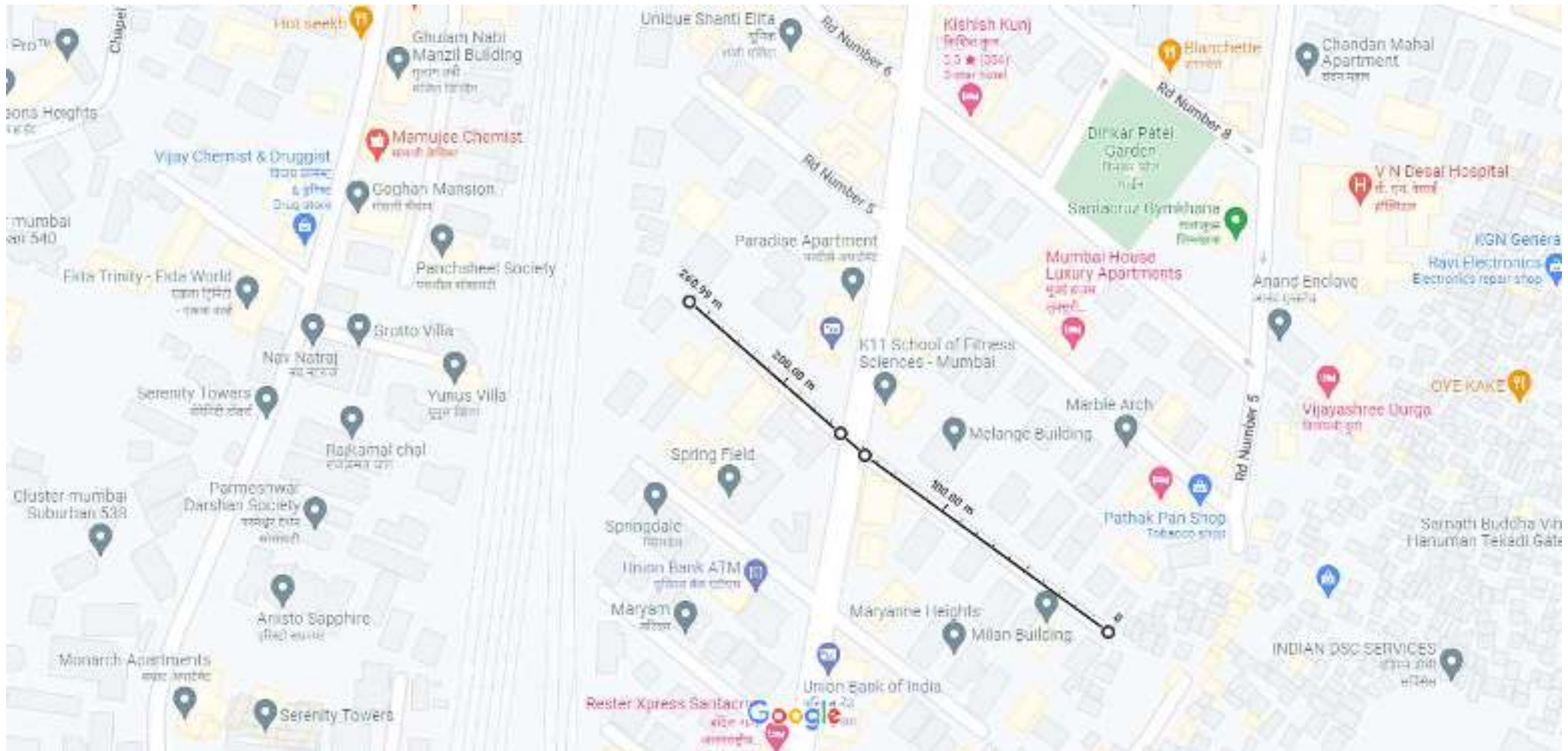


Map data ©2022 50 m

Measure distance  
Total distance: 396.42 m (1,300.58 ft)



Road no. 04, TPS III (From Railway Compound wall to Slum / Dead End)

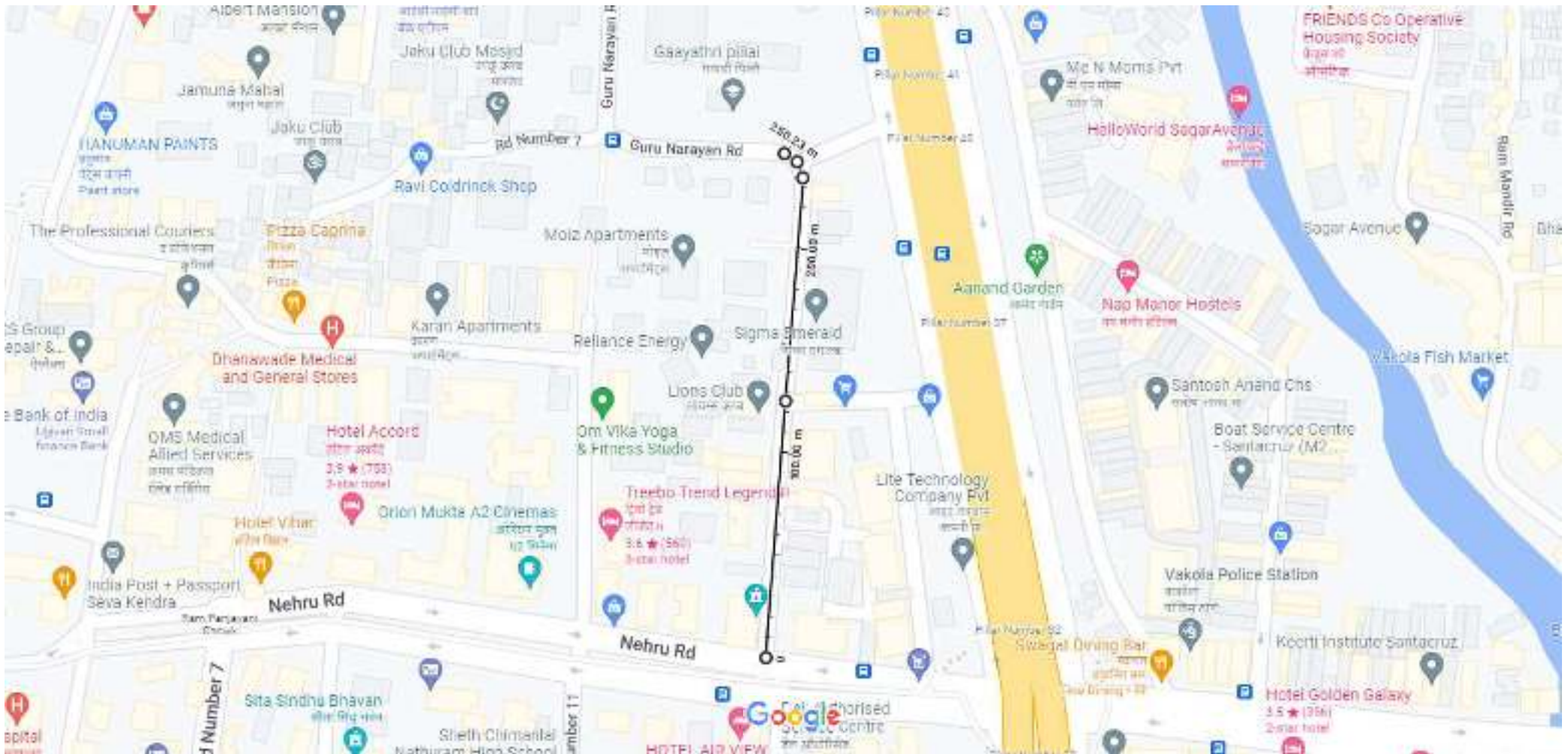


Map data ©2022 50 m

Measure distance  
Total distance: 260.99 m (856.27 ft)



Road no. 11, TPS V (From Jawaharlal Nehru Road to Road no. 03, TPS V)



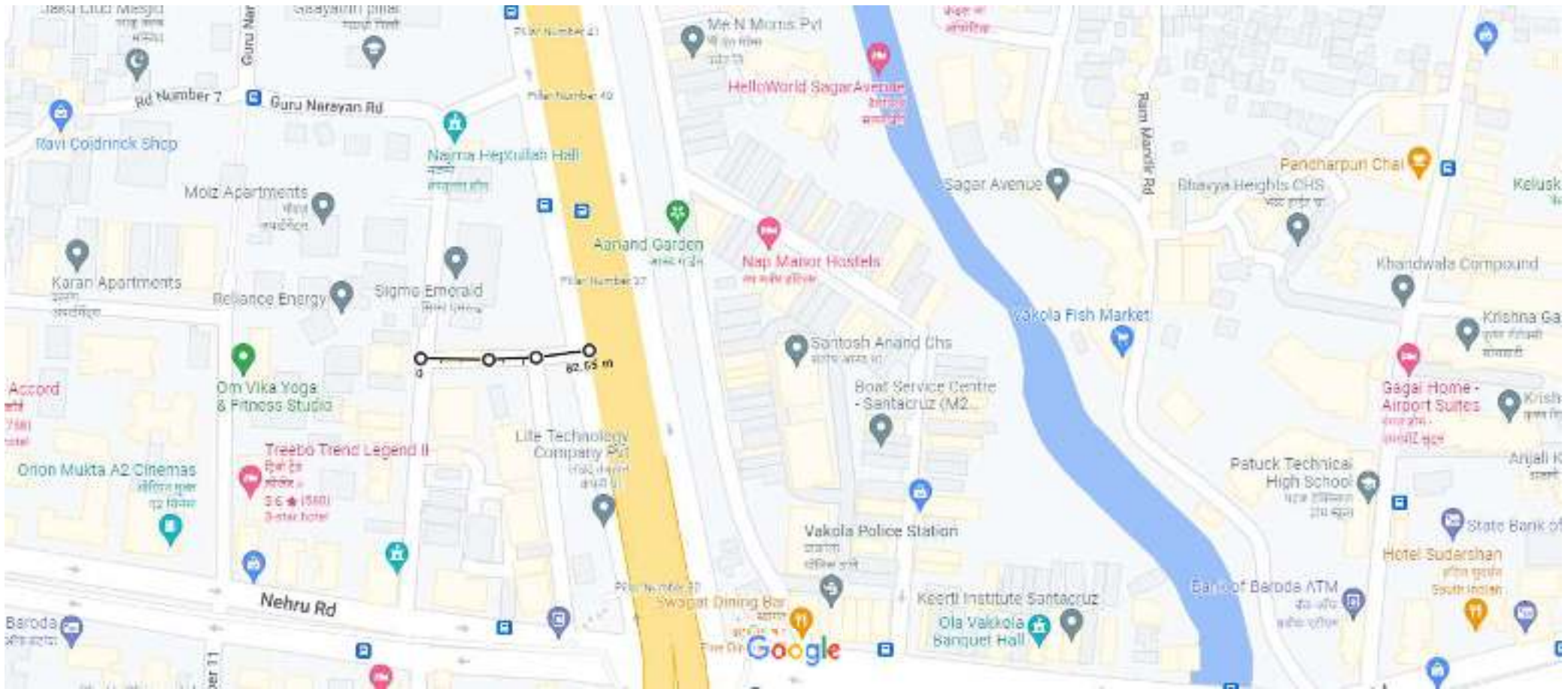
Map data ©2022 50 m

Measure distance  
Total distance: 250.23 m (820.96 ft)





Part - II of Road no. 11, TPS V (From Jawaharlal Nehru Road to Road no. 03, TPS V)

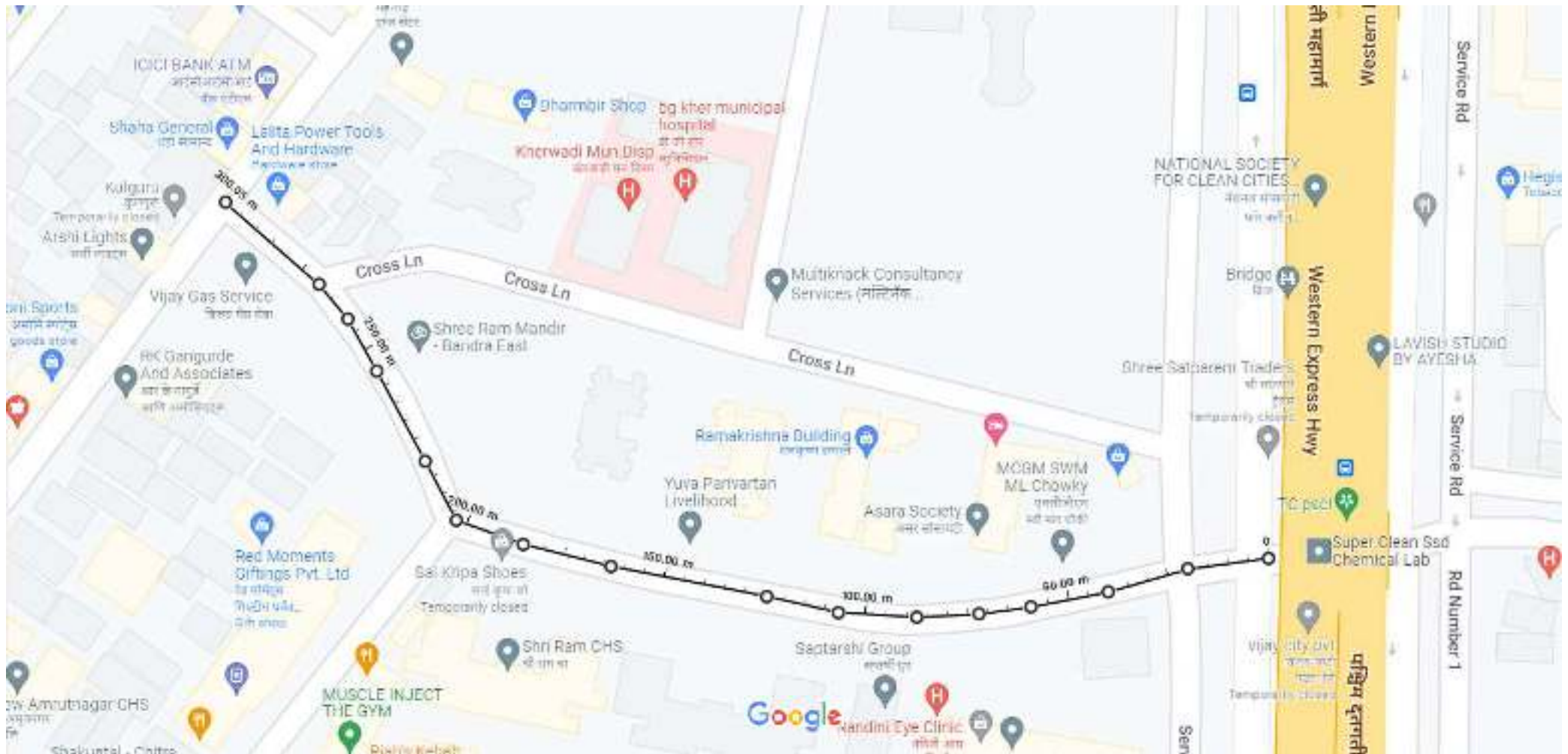


Map data ©2022 50 m

Measure distance  
Total distance: 82.55 m (270.84 ft)



Side strip of Ram Mandir Road (From WEH service Road to Kherwadi Road)

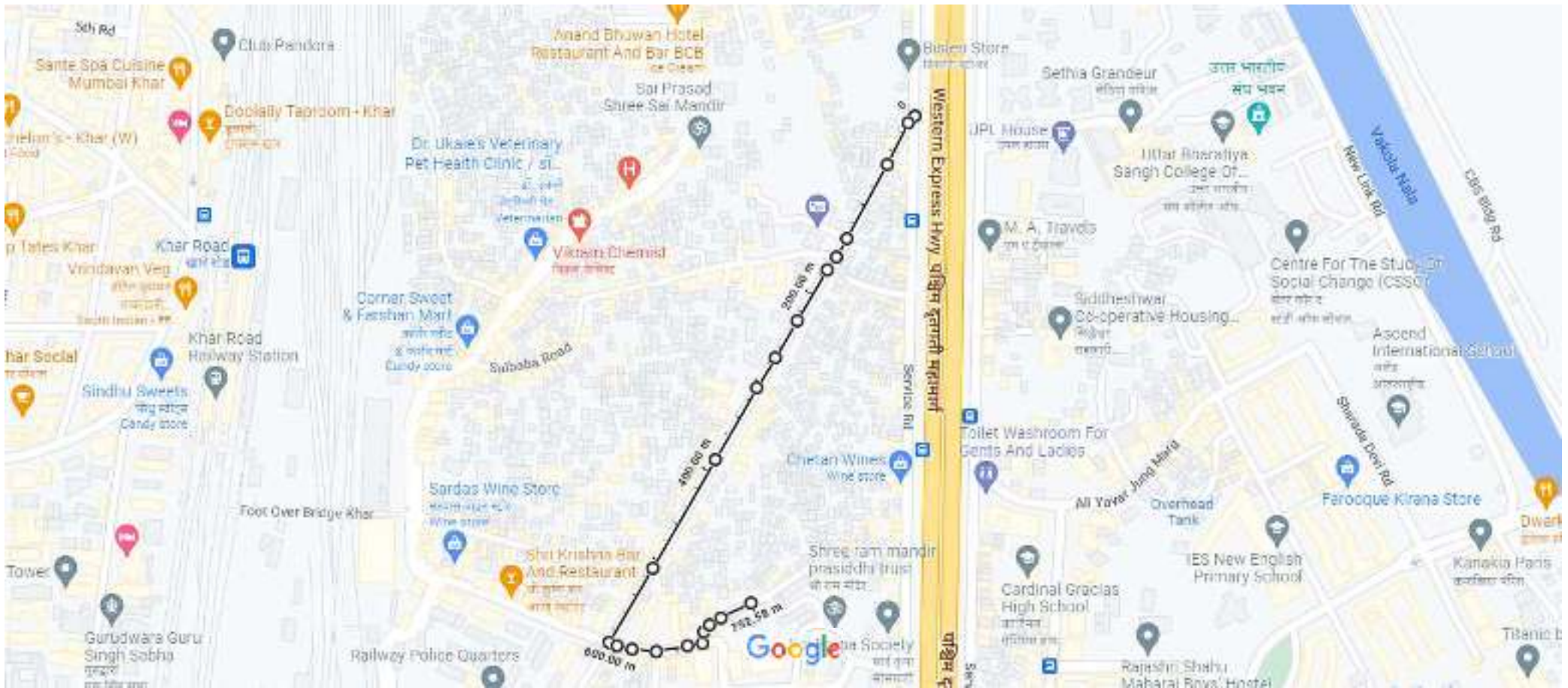


Map data ©2022 20 m

Measure distance  
Total distance: 300.05 m (984.41 ft)



### Khar Pipeline Road (From Western Express Highway Service Road to Kadamwadi / Nirmal Nagar Police Station)

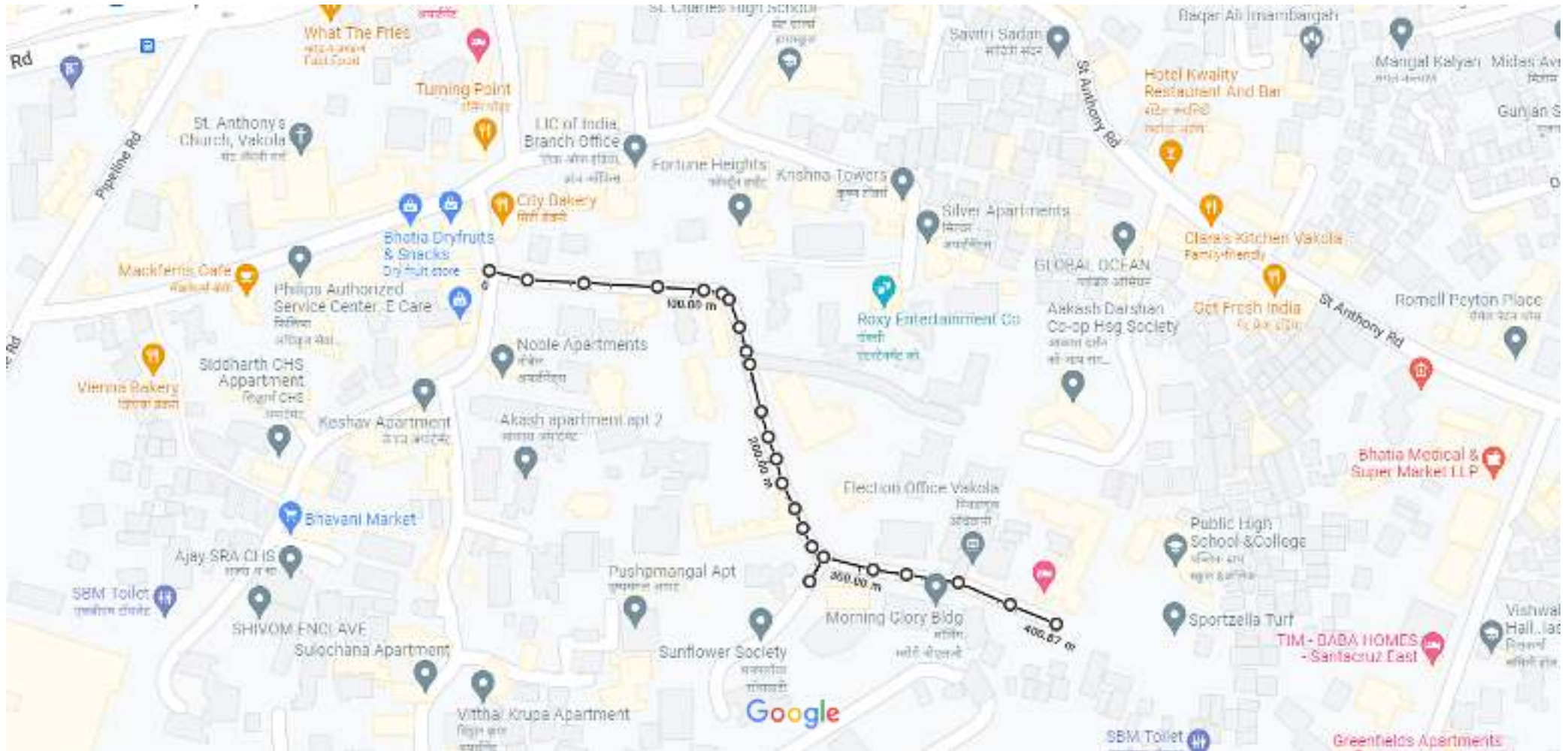


Map data ©2022 100 m

Measure distance  
Total distance: 752.58 m (2,469.11 ft)



Aaram Society Road (From R R Kamble Marg to Dead End or Slum)

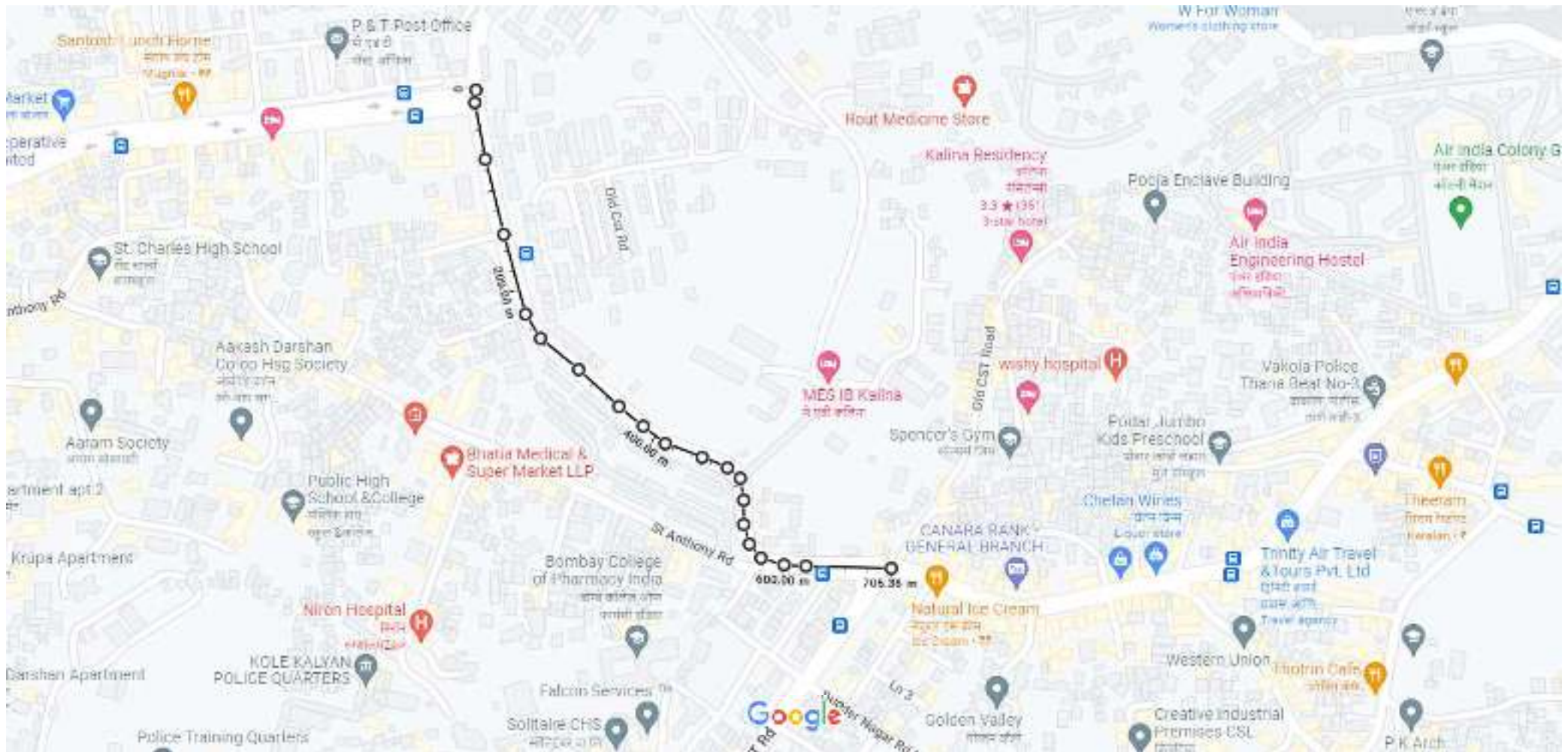


Map data ©2022 Google 50 m

Measure distance  
Total distance: 400.87 m (1,315.18 ft)



### Military Camp Road (From Nehru Road to Geeta Vihar Hotel)

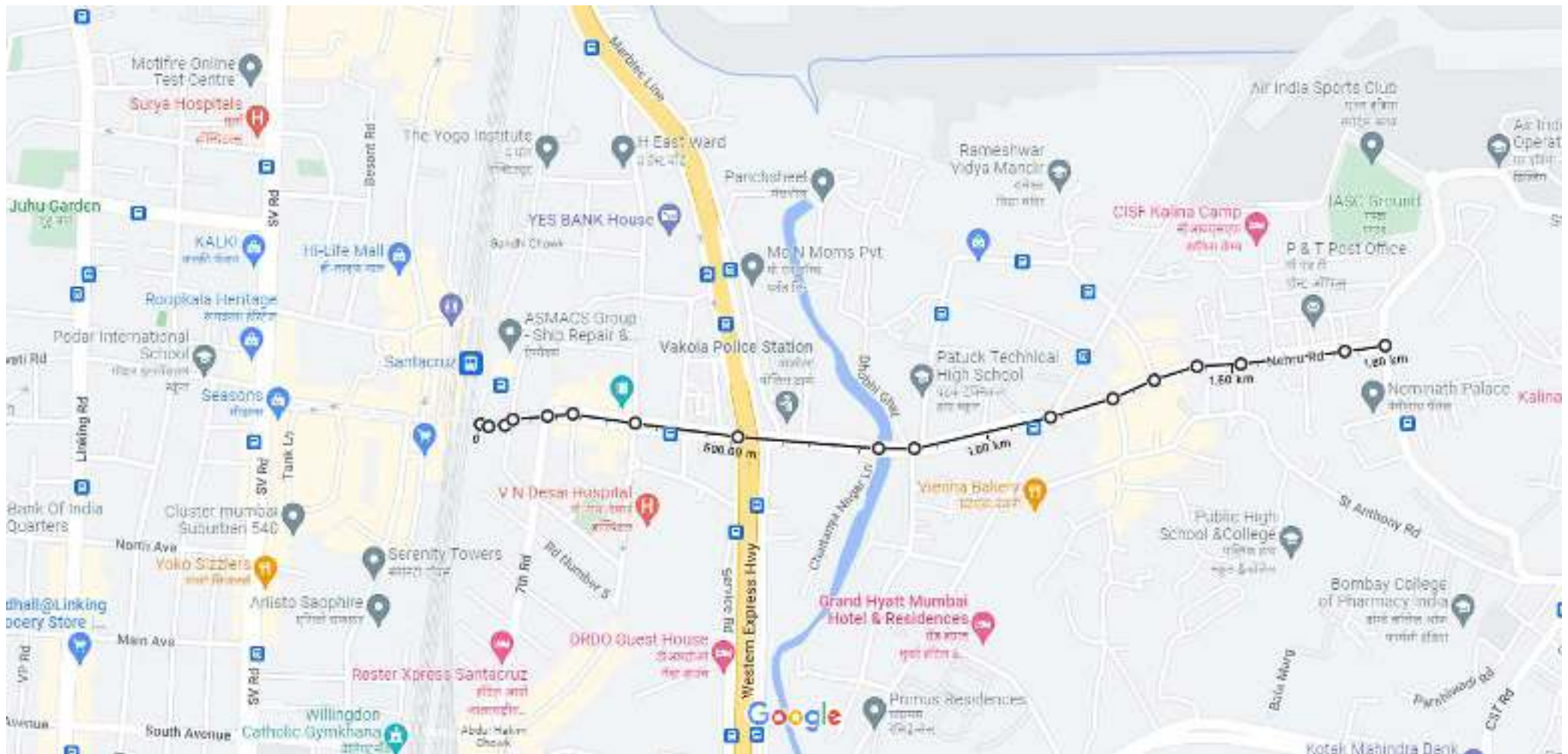


Map data ©2022 100 m

Measure distance  
Total distance: 705.36 m (2,314.16 ft)



### Side strips of Jawaharlal Nehru Road (From Santacruz Railway Compound wall to Military Camp Road)

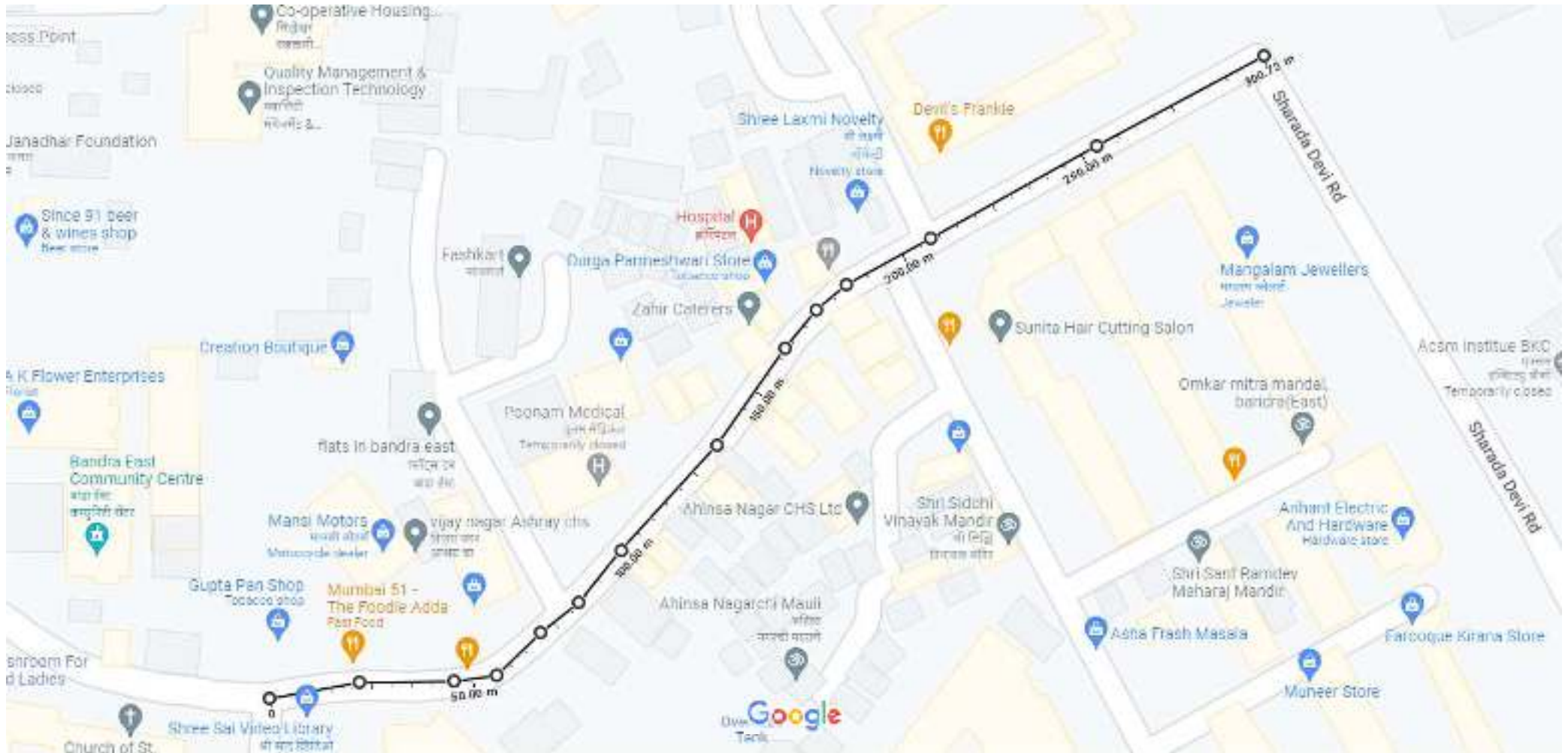


Map data ©2022 200 m

Measure distance  
Total distance: 1.80 km (1.12 mi)



Vijay Nagar Road (From Cardinal Gracious School to Ascend International School)

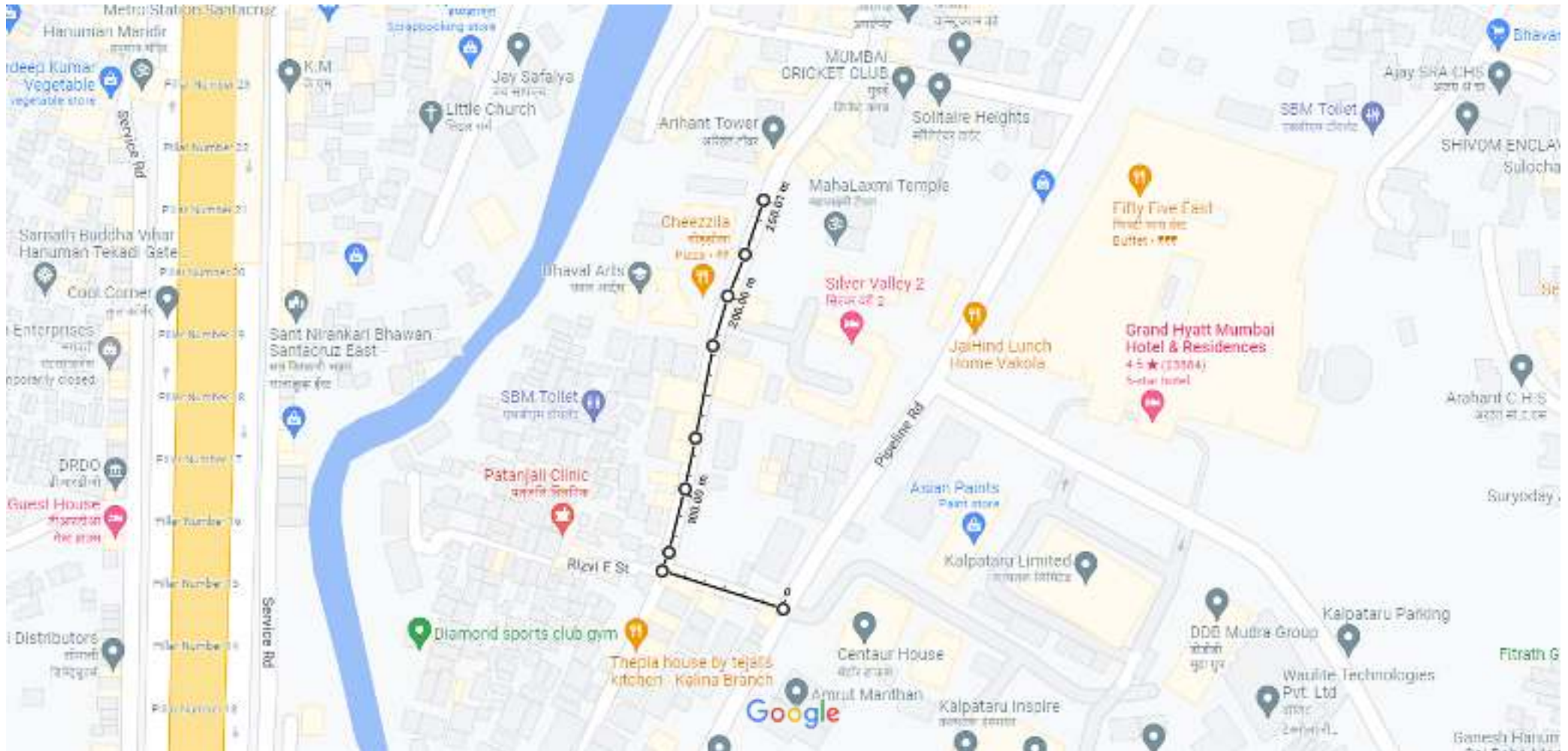


Map data ©2022 20 m

Measure distance  
Total distance: 300.72 m (986.61 ft)



### Chhatrapati Shivaji Maharaj Road Extension (From Arihant Apartment to Vakola Pipeline Road or Chabriya Industrial Estate)



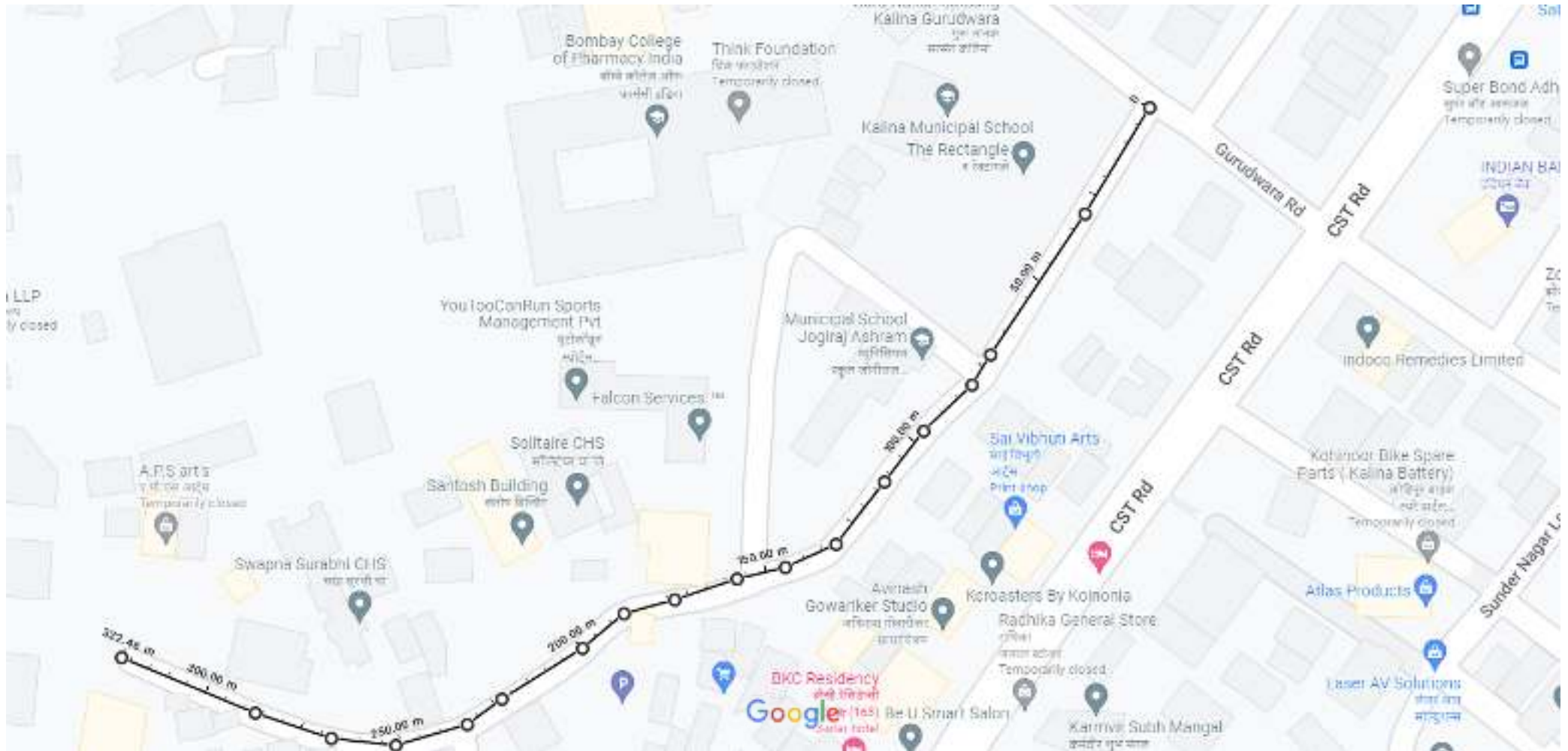
Map data ©2022 Google 50 m

Measure distance  
Total distance: 250.01 m (820.25 ft)





### Parshiwadi Lane Part 01 (From Gurudwara Road to Dead End / Slum)

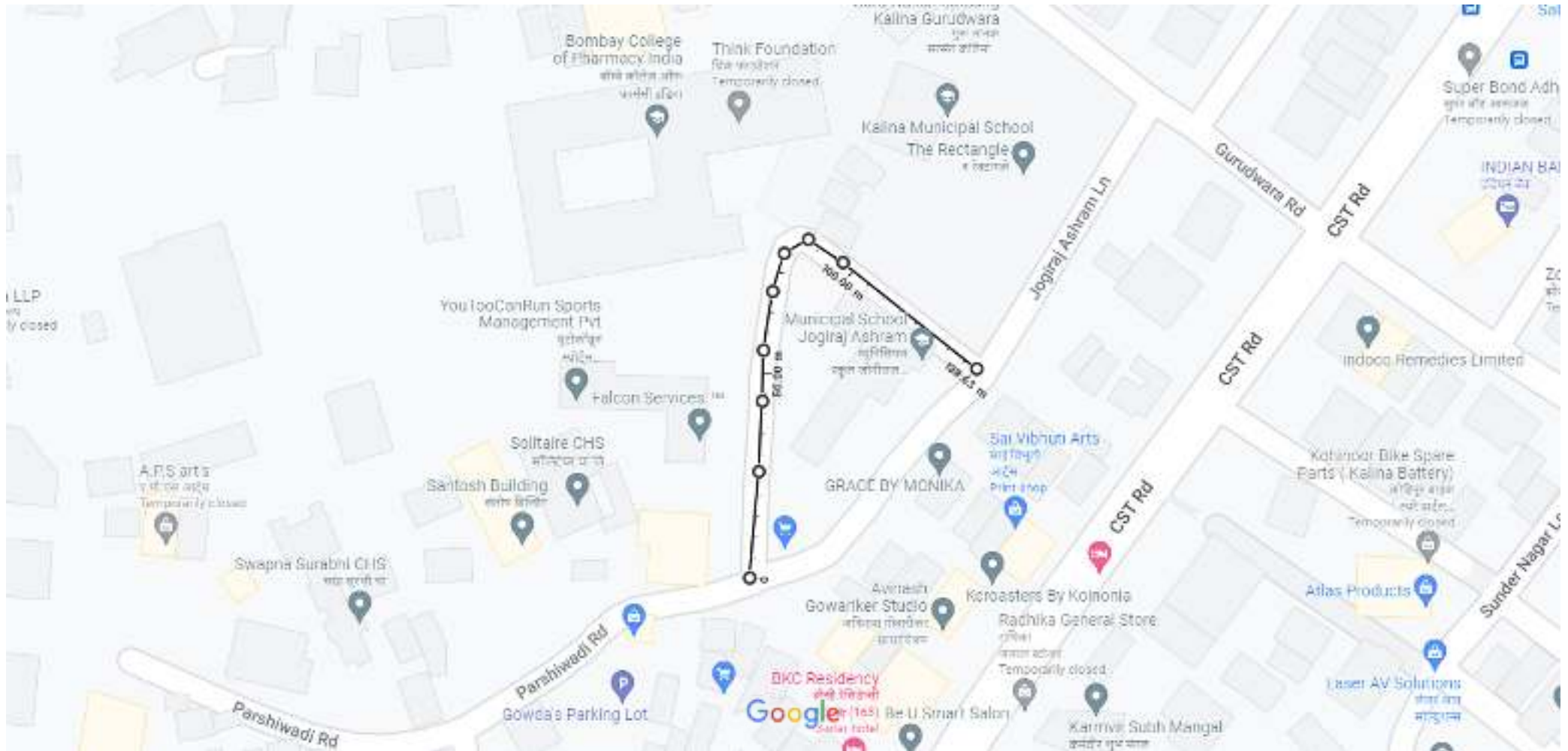


Map data ©2022 20 m

Measure distance  
Total distance: 322.46 m (1,057.94 ft)



Parshiwadi Lane Part 02 (From Gurudwara Road to Dead End / Slum)

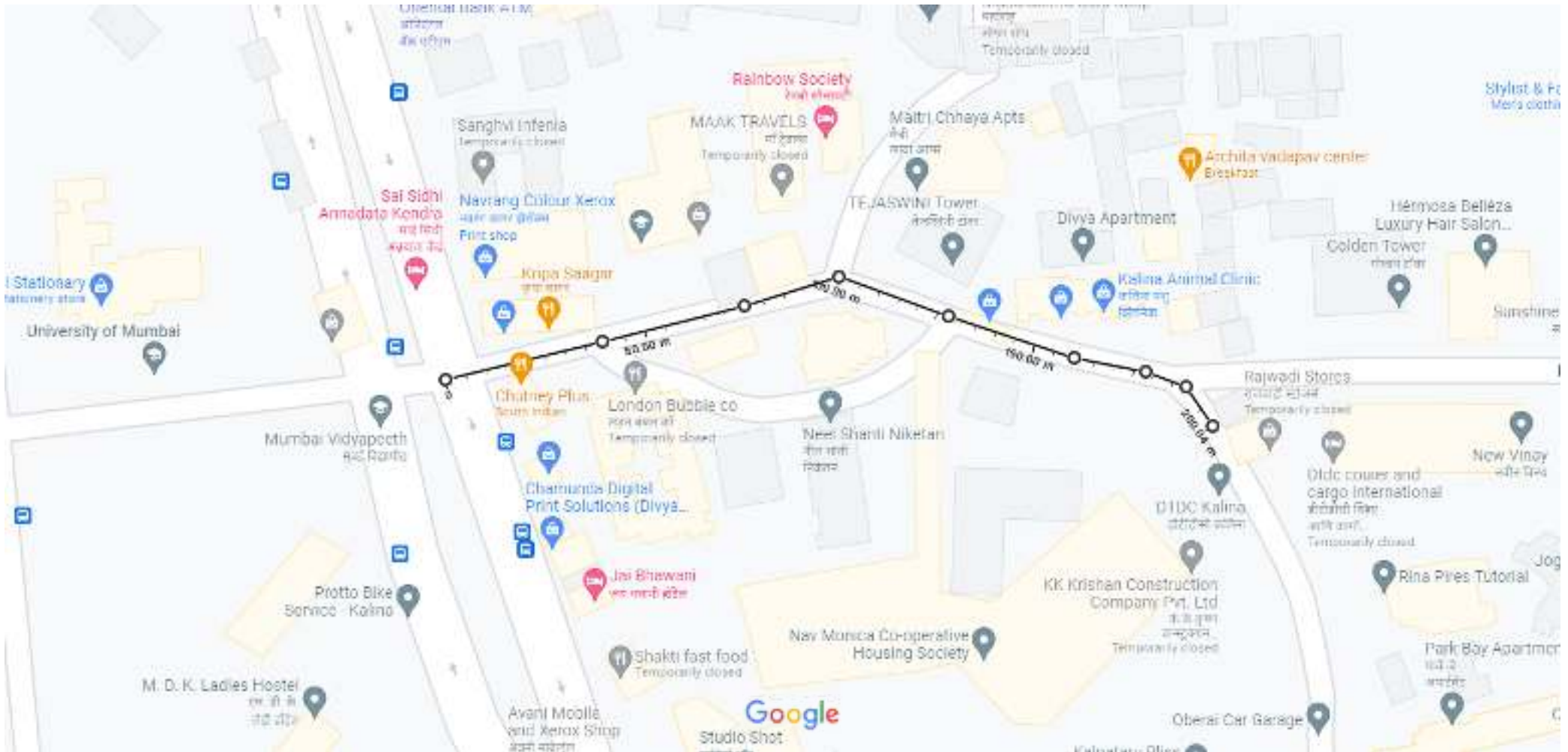


Map data ©2022 20 m

Measure distance  
Total distance: 138.63 m (454.83 ft)



### Manipada Road (From Santacruz Chembur Link Road to Sujata Apartment)

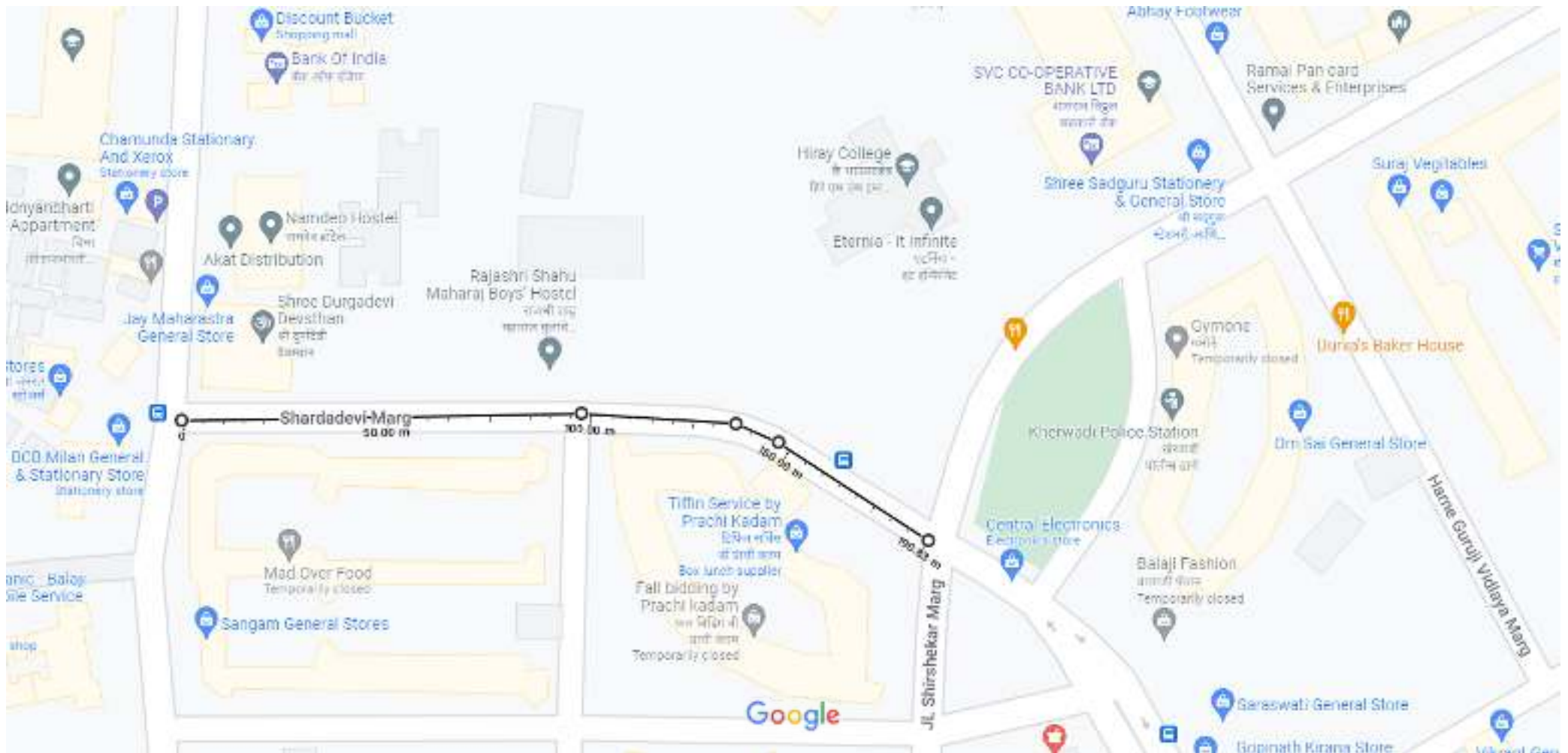


Map data ©2022 20 m

Measure distance  
Total distance: 200.04 m (656.31 ft)



### Sharadadevi Marg (From J L Shirshekar Marg to Ramkrishna Paramhans Marg)

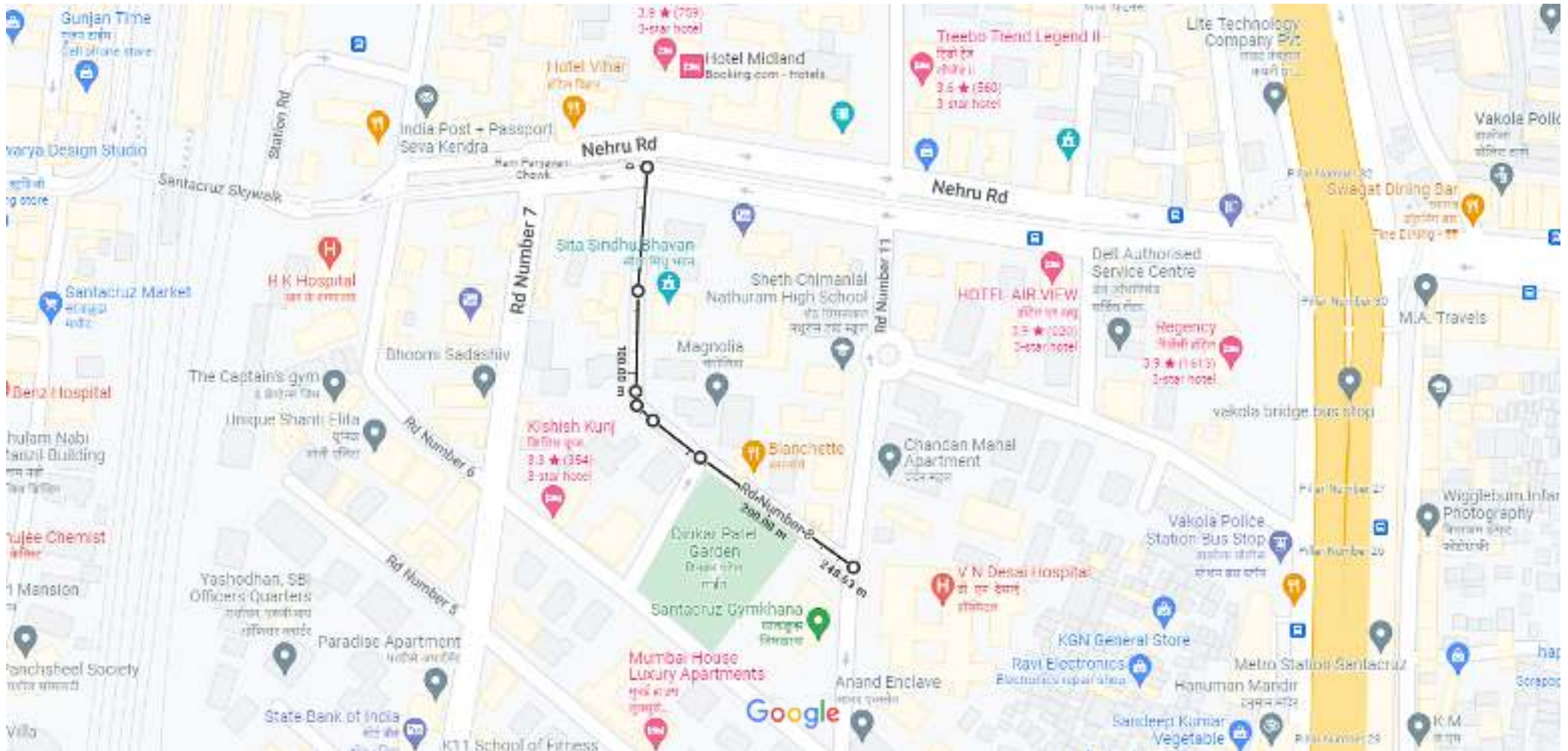


Map data ©2022 20 m

Measure distance  
Total distance: 190.83 m (626.08 ft)



Road no. 08, TPS III (From Jawaharlal Nehru Road to Road no. 11, TPS III)

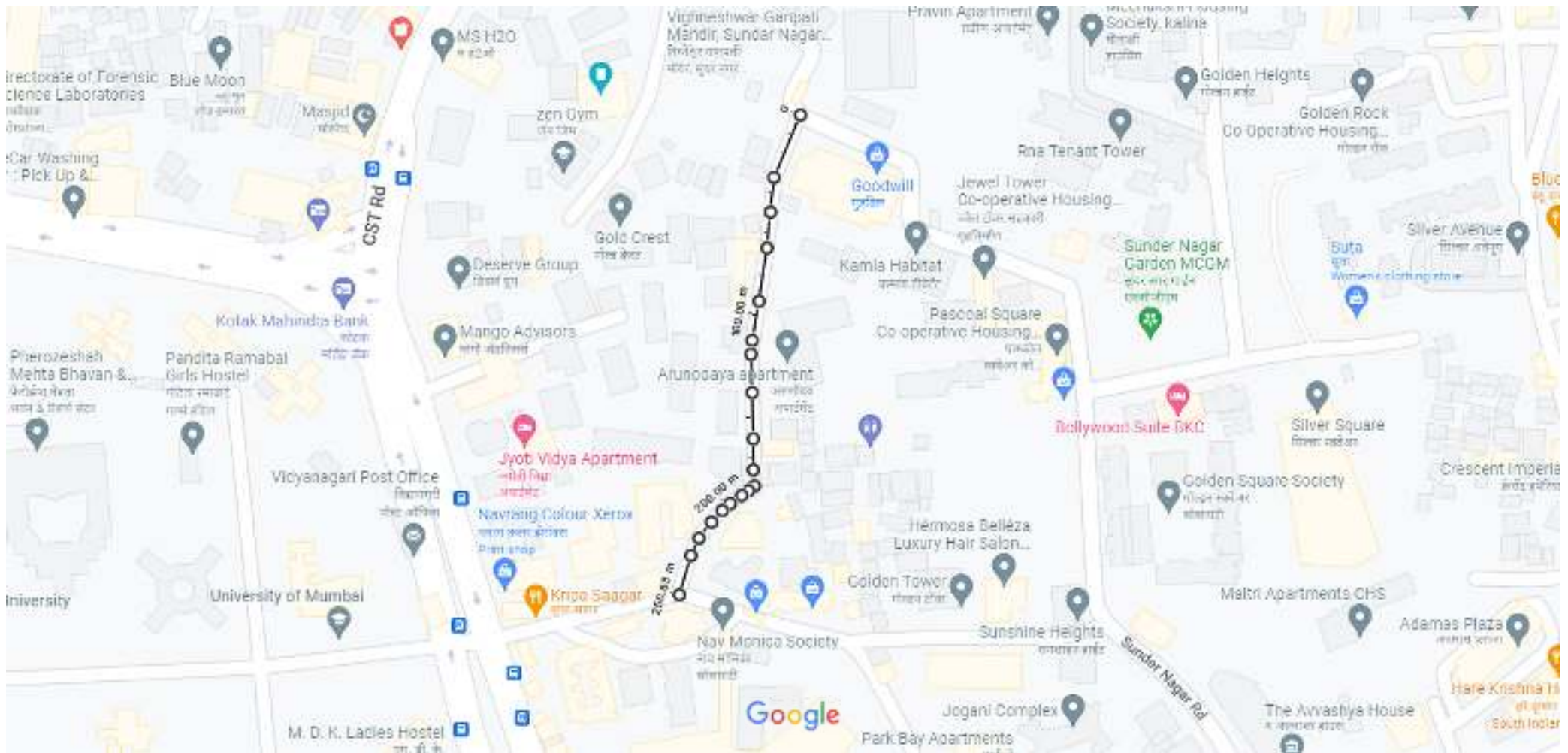


Map data ©2022 50 m

Measure distance  
Total distance: 248.63 m (815.70 ft)



Takshila Marg (From Manipada Road to Sunder Nagar Road no. 03)

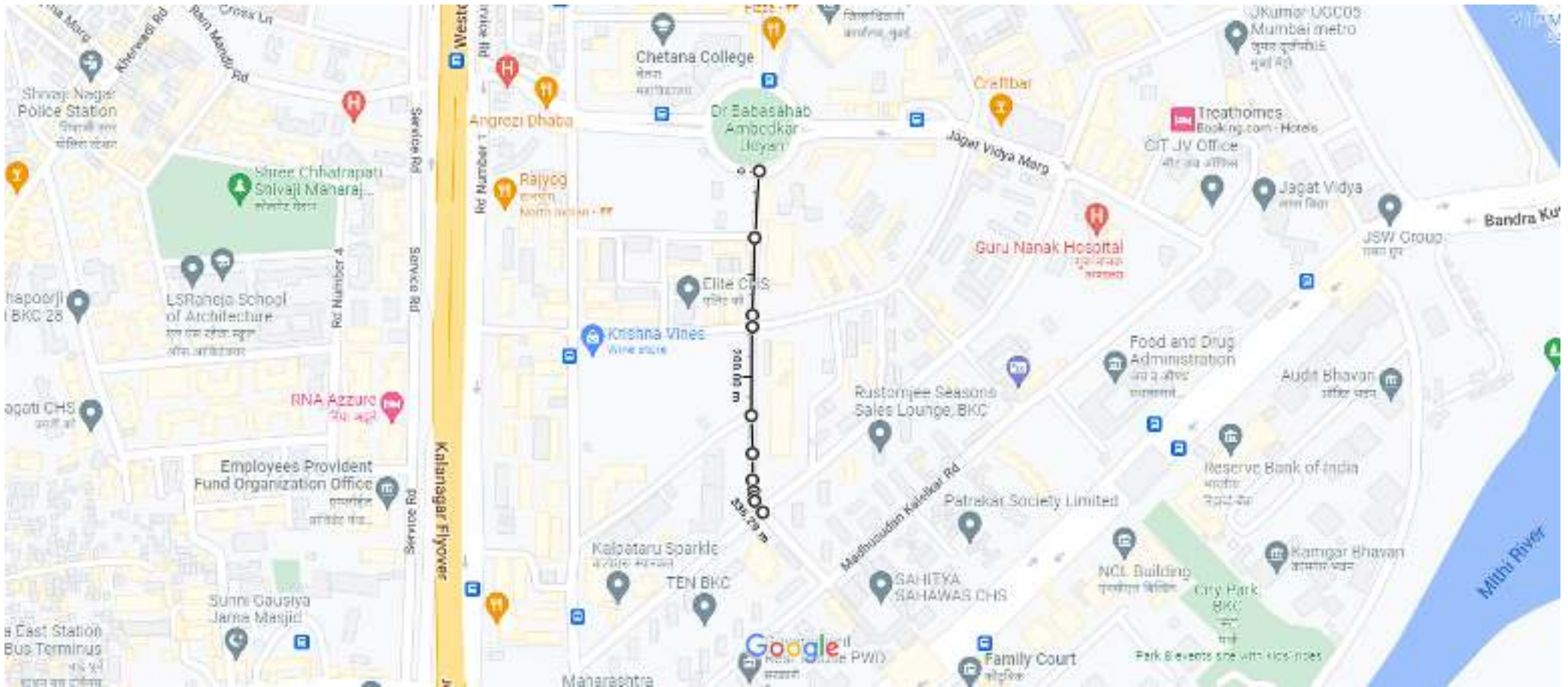


Map data ©2022 50 m

Measure distance  
Total distance: 250.63 m (822.26 ft)



### Road from Nanasahab Dharmadhikari Marg to Sant Dnyaneshwar Mandir Marg

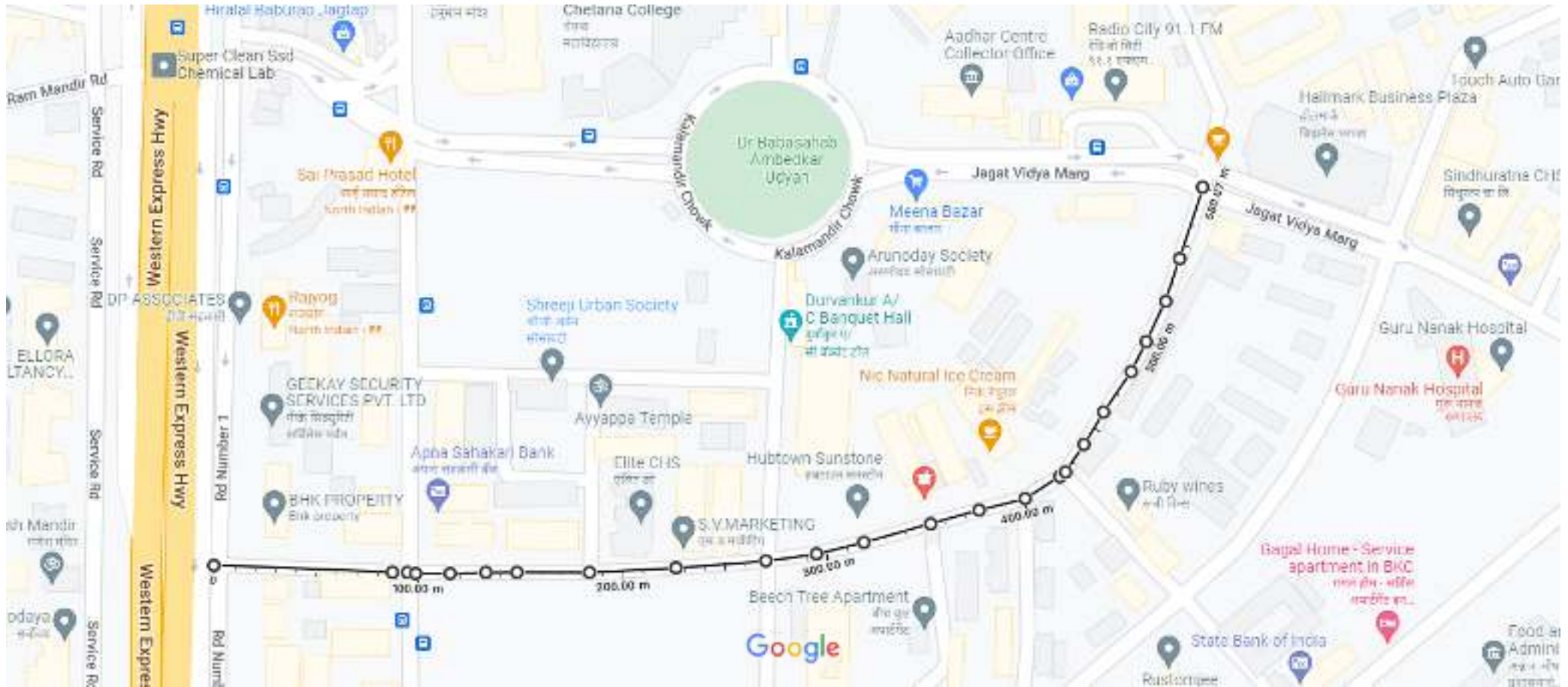


Map data ©2022 100 m

Measure distance  
Total distance: 336.29 m (1,103.32 ft)



Abbasahab Shinde Marg (From Rajaram Darekar Marg to Sant Dnyaneshwar Mandir Marg)



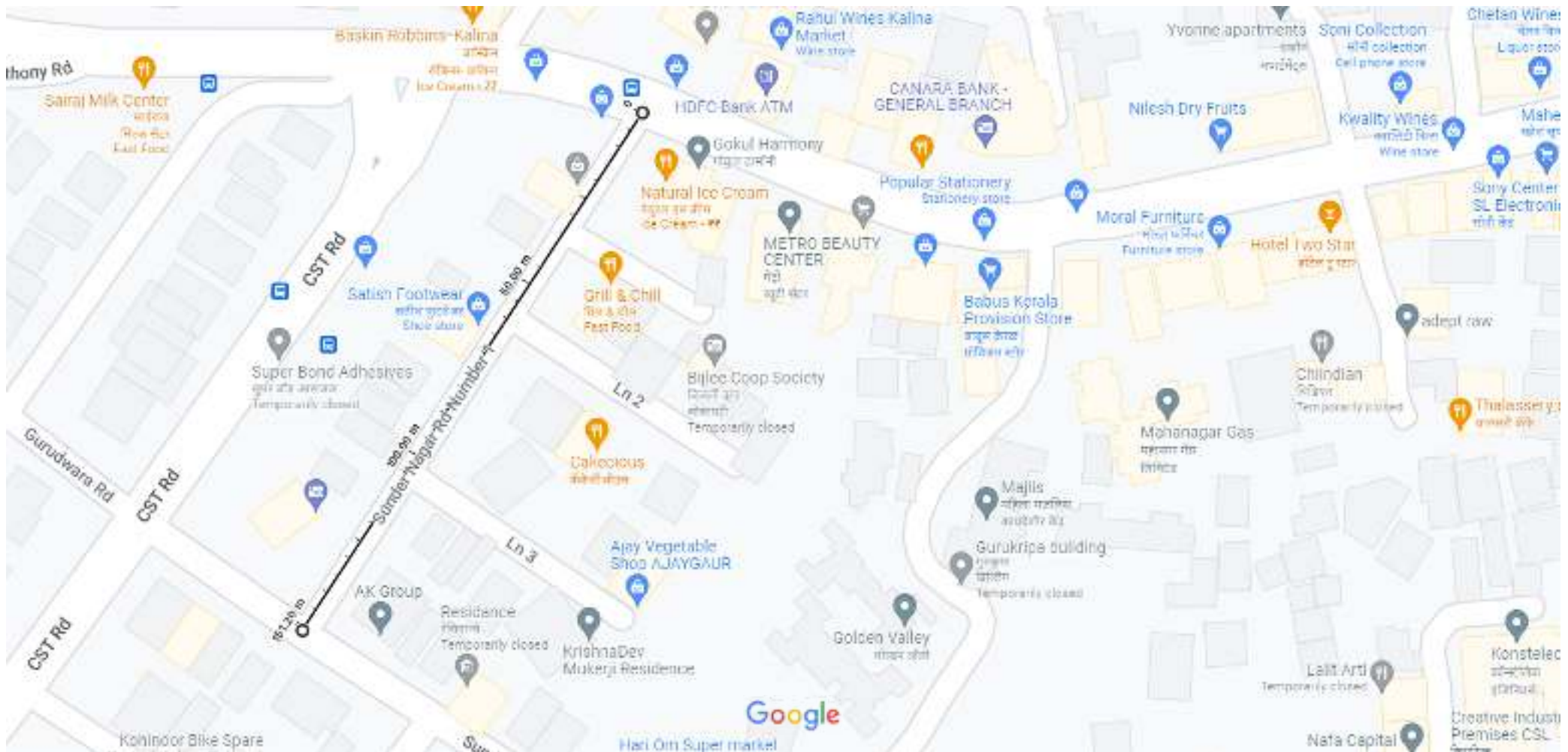
Map data ©2022 50 m

Measure distance  
Total distance: 580.07 m (1,903.10 ft)





Sunder Nagar Road no. 01 (From Kalina Kurla Road to Sunder Nagar Road no. 02)

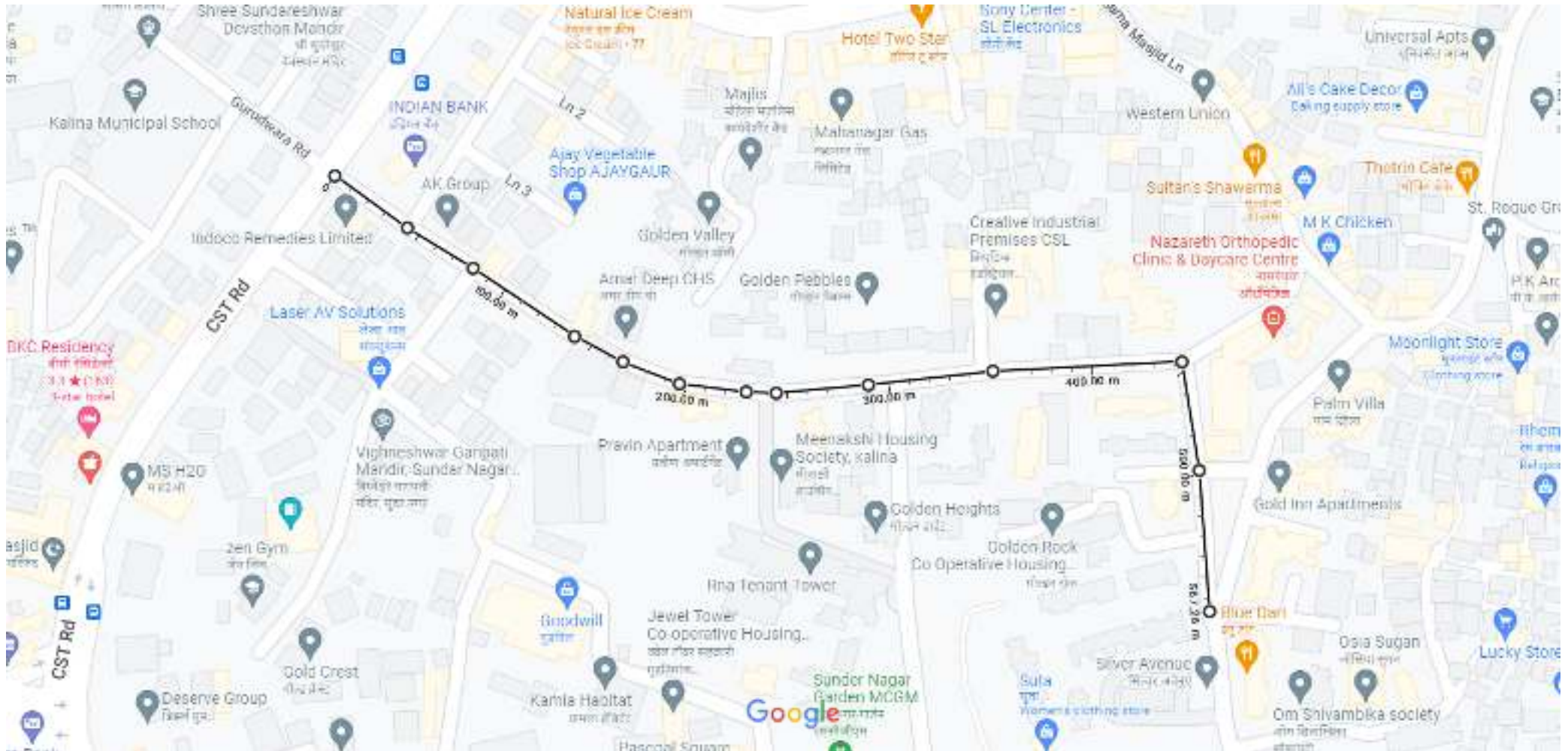


Map data ©2022 20 m

Measure distance  
Total distance: 151.20 m (496.05 ft)



Sunder Nagar Road no. 02 (From Santacruz Chembur Link Road to Kalina Pumping Station)

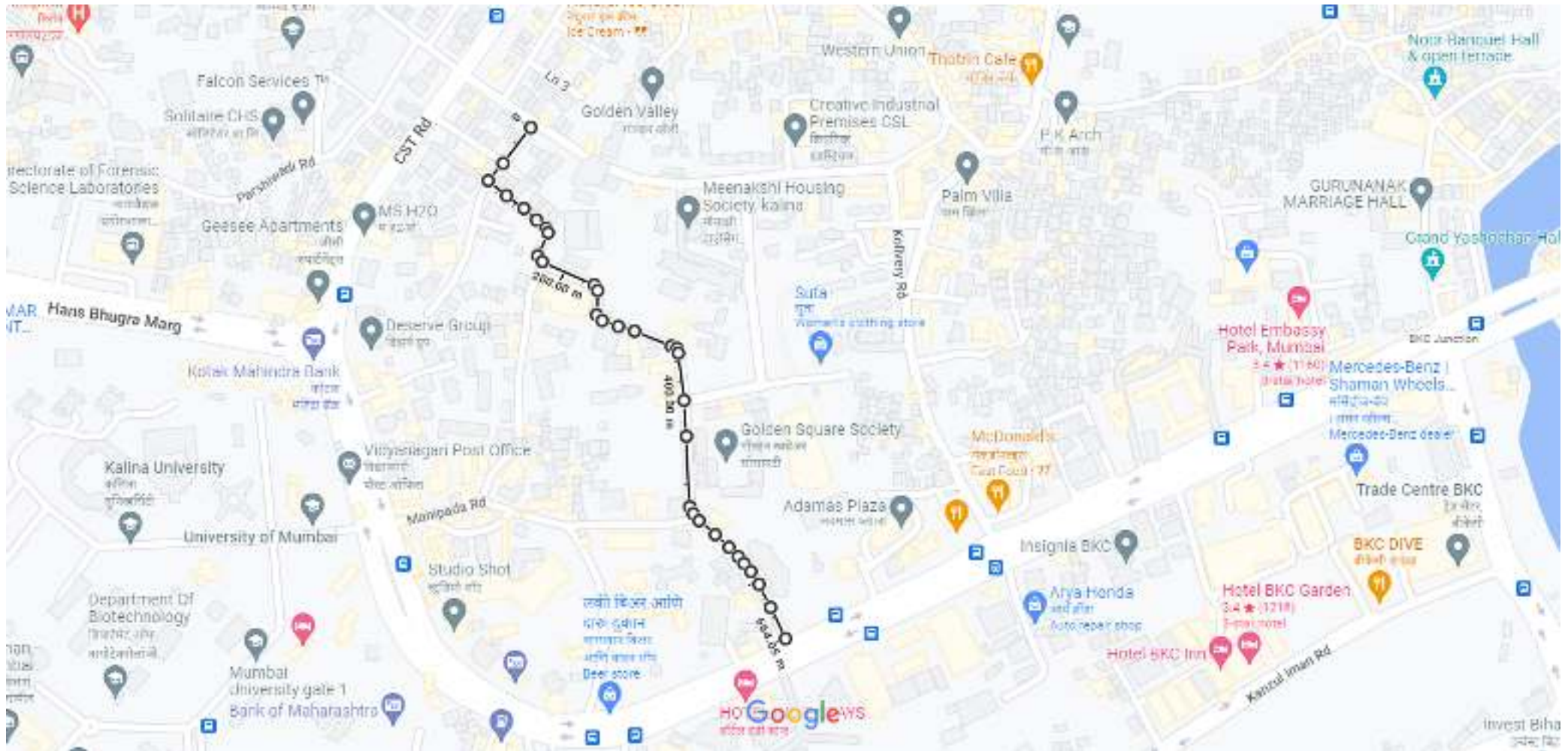


Map data ©2022 50 m

Measure distance  
Total distance: 567.26 m (1,861.10 ft)



Sunder Nagar Road no. 03 (From Sunder Nagar Road no. 02 to Santacruz Chembur Link Road)

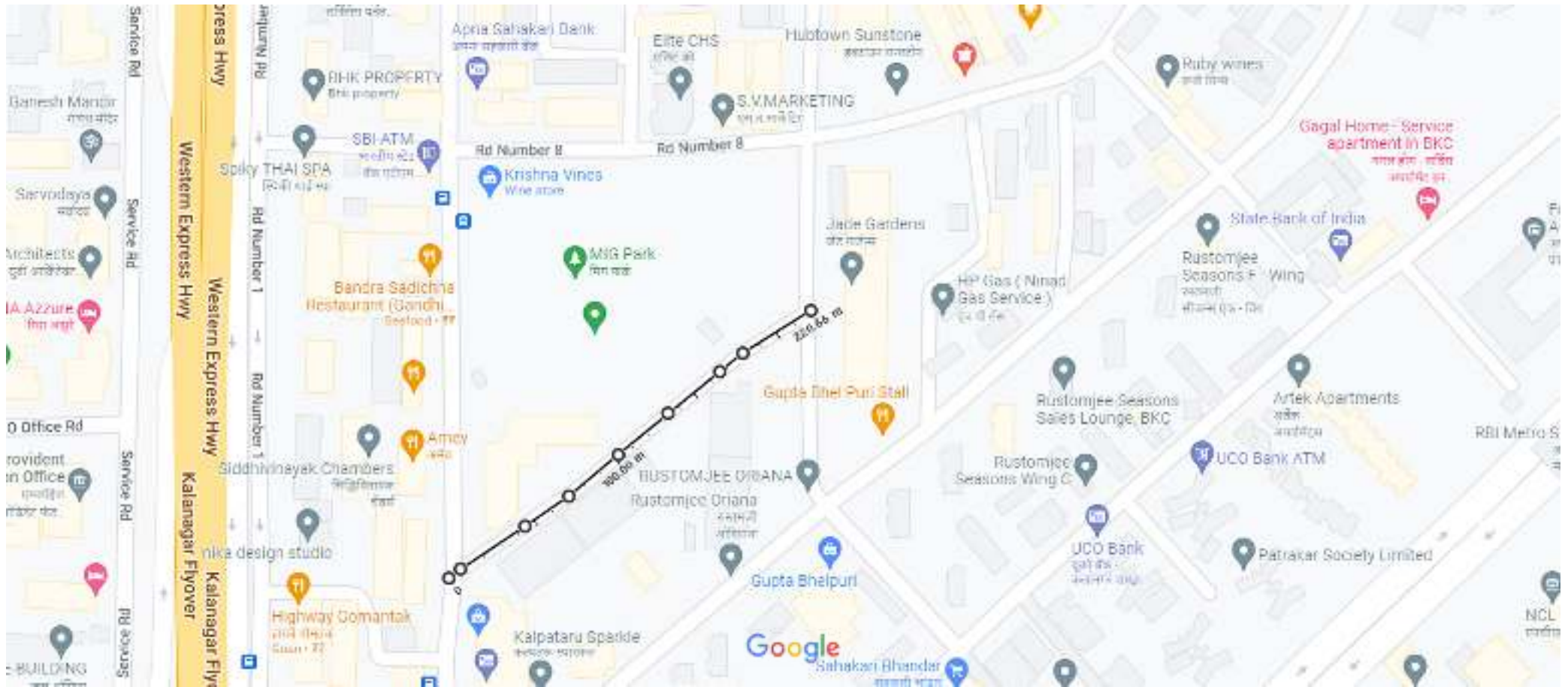


Map data ©2022 100 m

Measure distance  
Total distance: 664.05 m (2,178.64 ft)



### Ramanath Parkar Marg (From Ramkrishana Paramhans Marg to Jade Gardens Building)

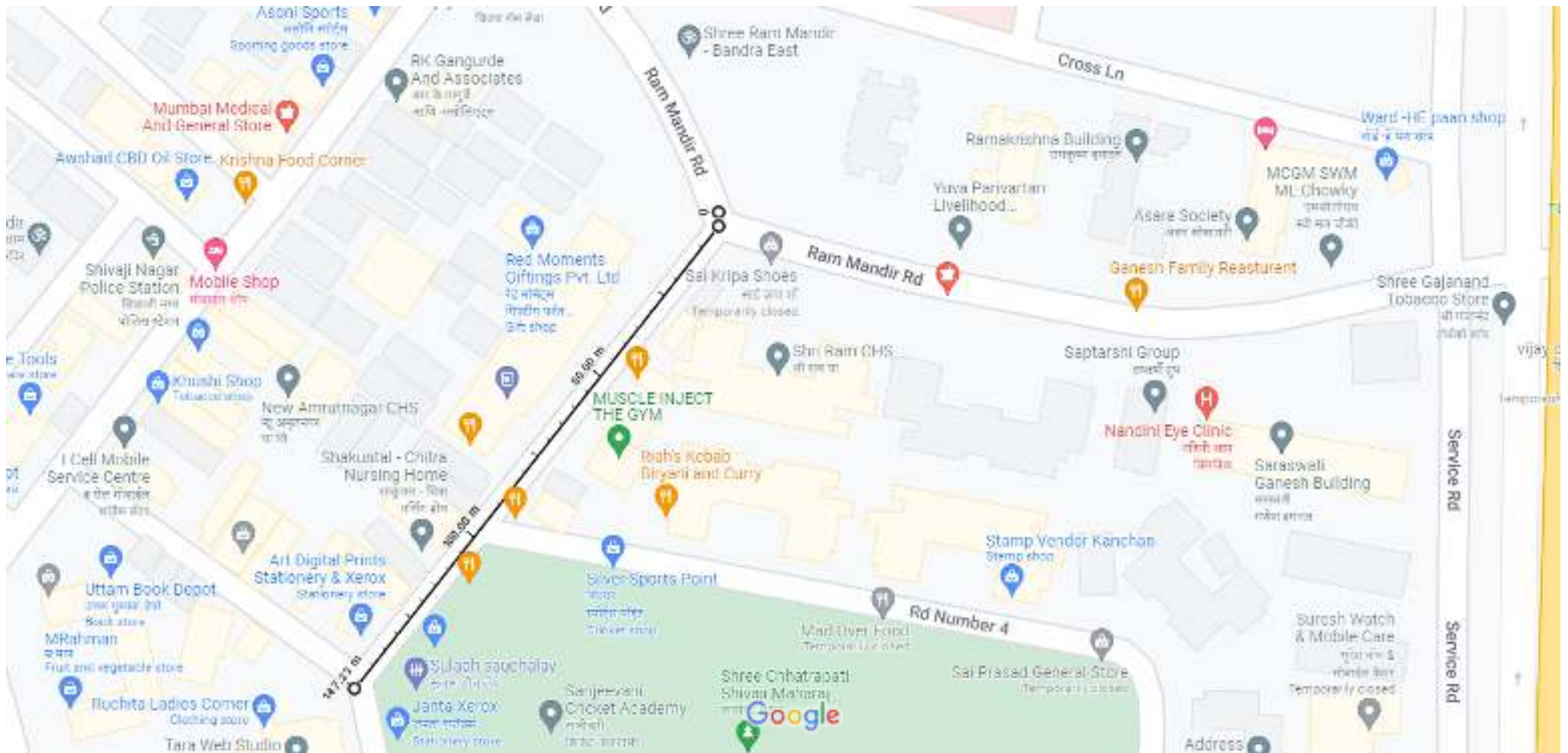


Map data ©2022 50 m

Measure distance  
Total distance: 220.66 m (723.95 ft)



Khernagar Road no. 01 (From Ram Mandir Road to Khernagar Road no. 02)

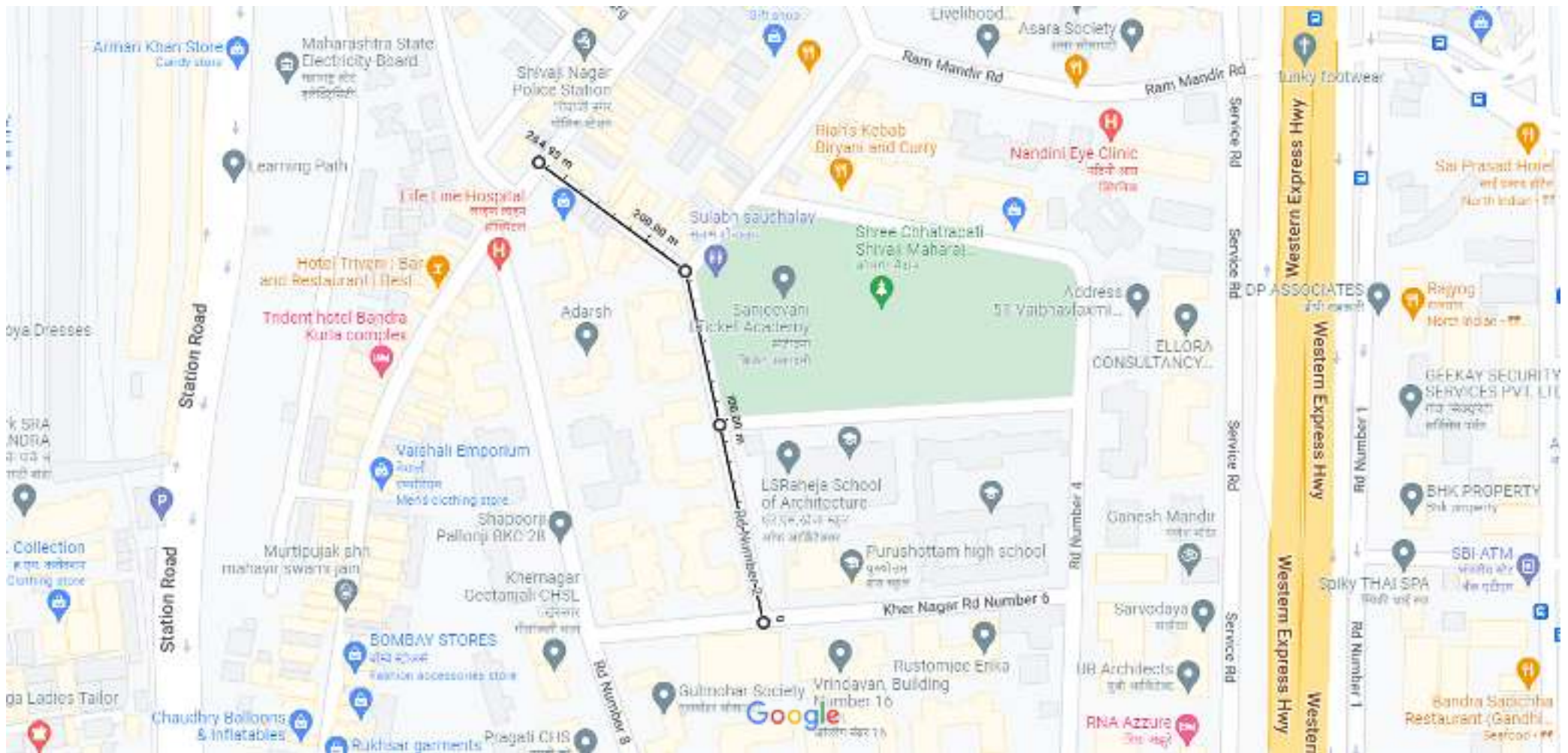


Map data ©2022 20 m

Measure distance  
Total distance: 147.23 m (483.03 ft)



Khernagar Road no. 02 (From Main Kherwadi Road to Khernagar Road no. 06)



Map data ©2022 50 m

Measure distance  
Total distance: 264.93 m (869.20 ft)



Khernagar Road no. 03 (From Khernagar Road no. 04 to Khernagar Road no. 02)

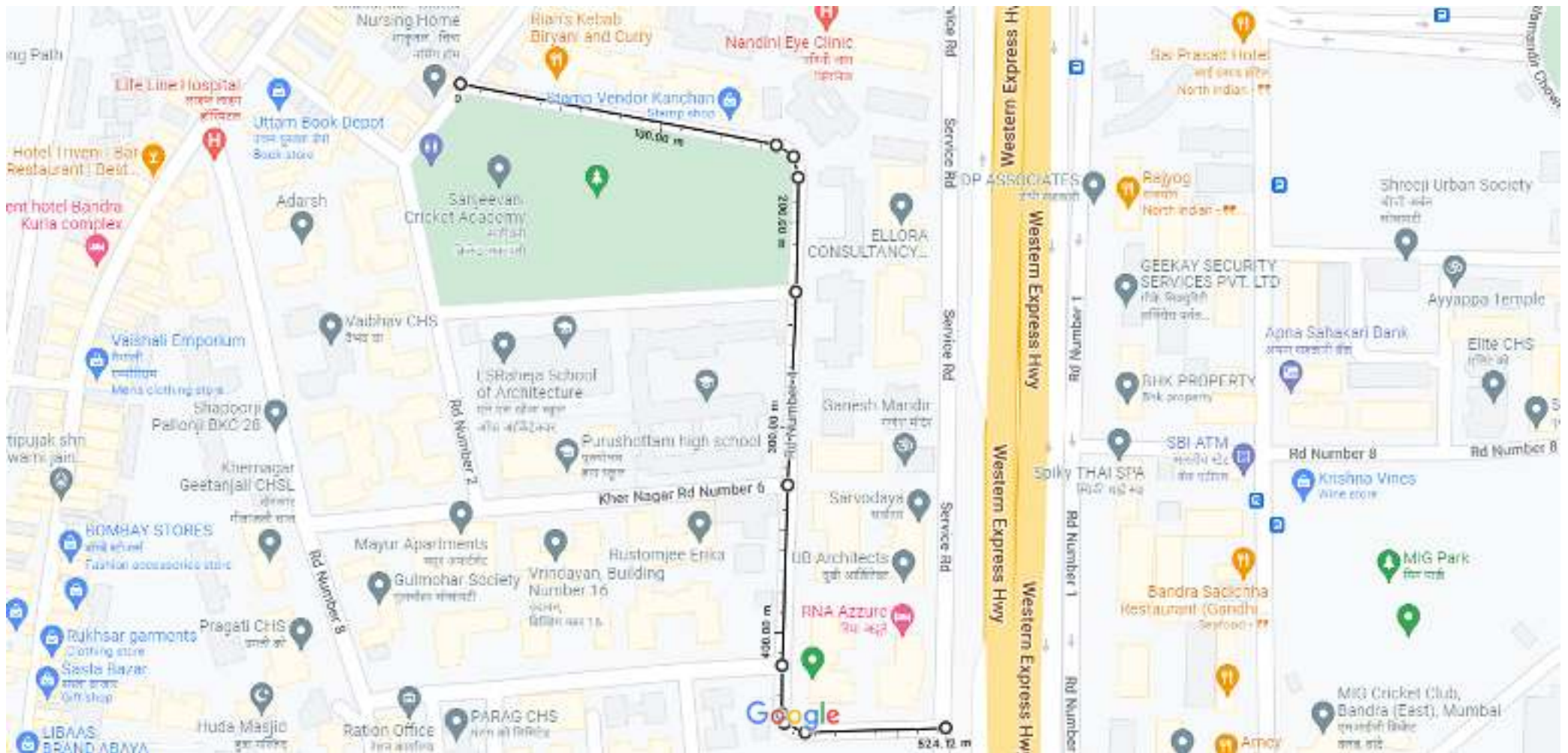


Map data ©2022 20 m

Measure distance  
Total distance: 180.88 m (593.43 ft)



Khernagar Road no. 04 (From Khernagar Road no. 01 to Western Express Highway Service Road)



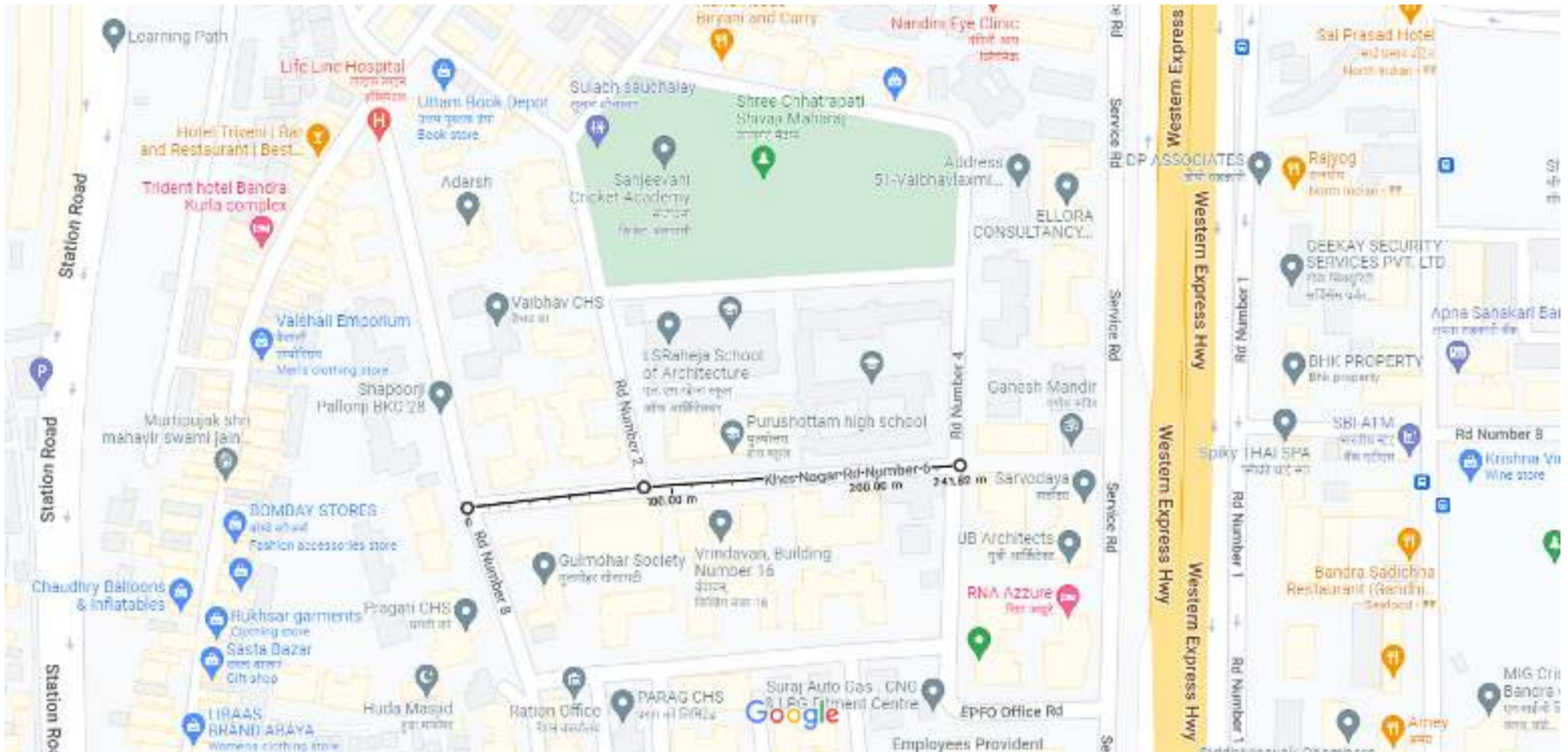
Map data ©2022 50 m

Measure distance  
Total distance: 524.12 m (1,719.55 ft)





Khernagar Road no. 06 (From Khernagar Road no. 08 to Khernagar Road no. 04)

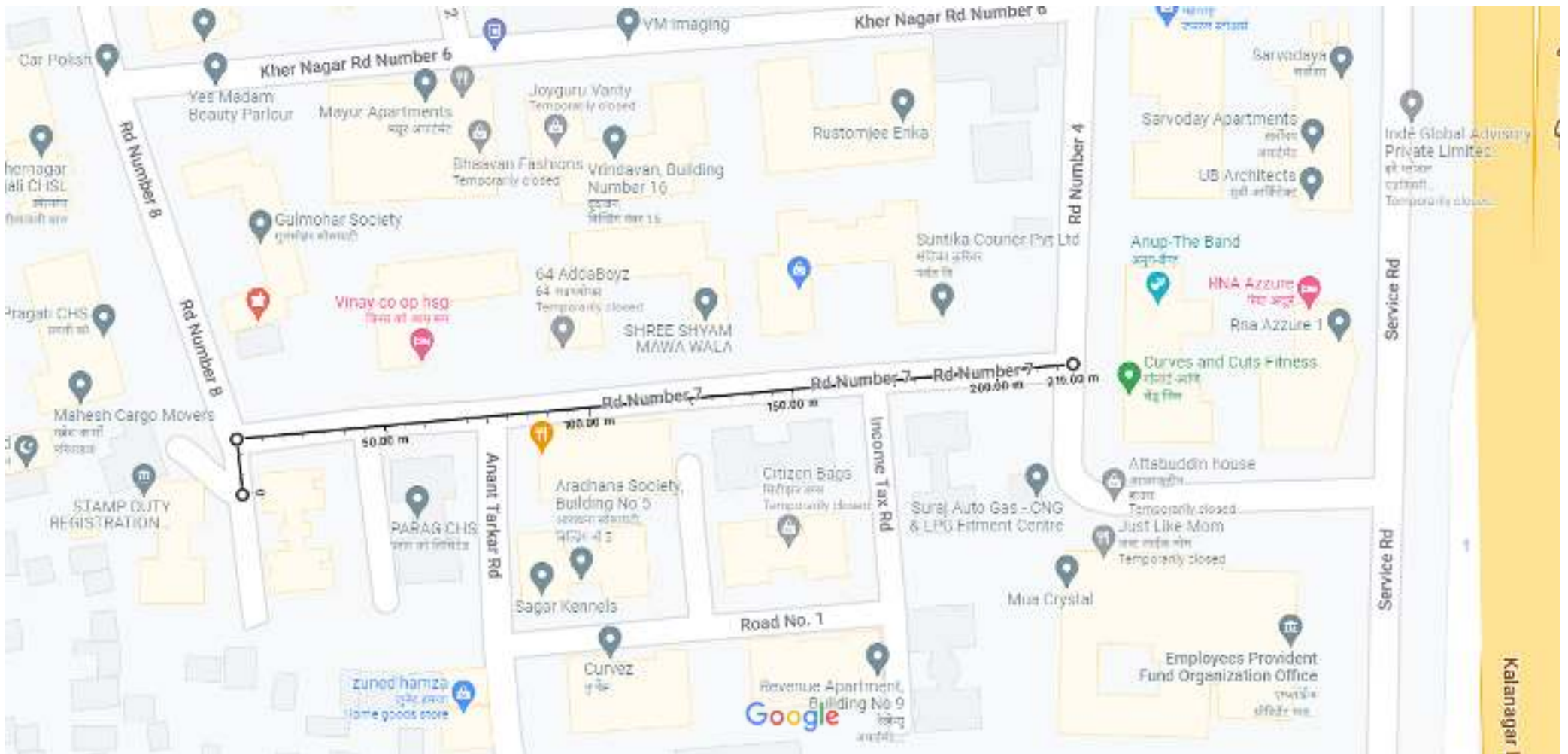


Map data ©2022 50 m

Measure distance  
Total distance: 241.82 m (793.37 ft)



Khernagar Road no. 07 (From Khernagar Road no. 08 to Khernagar Road no. 04)

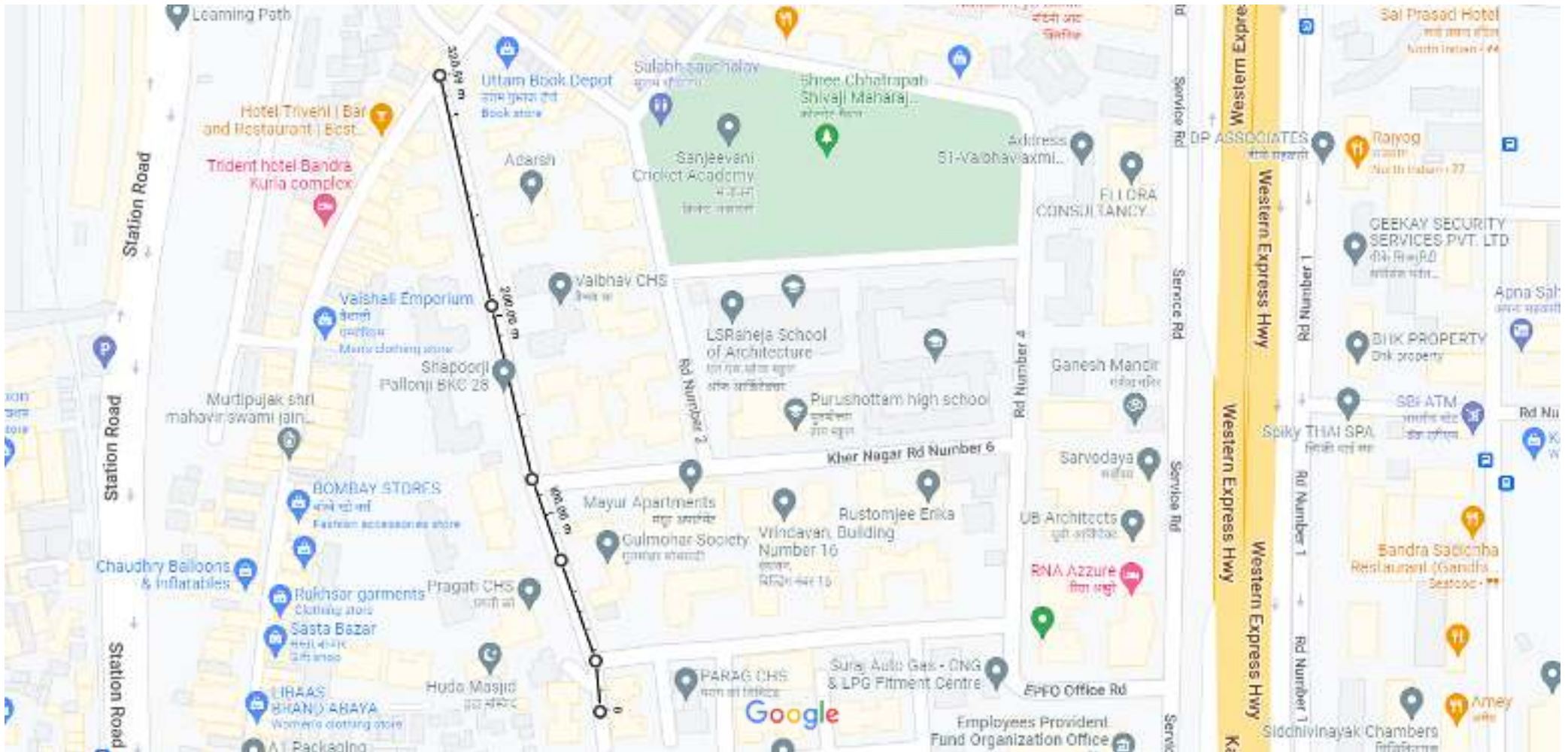


Map data ©2022 20 m

Measure distance  
Total distance: 219.00 m (718.50 ft)



Khernagar Road no. 08 (From Khernagar Road no. 07 to Main Kherwadi Road)

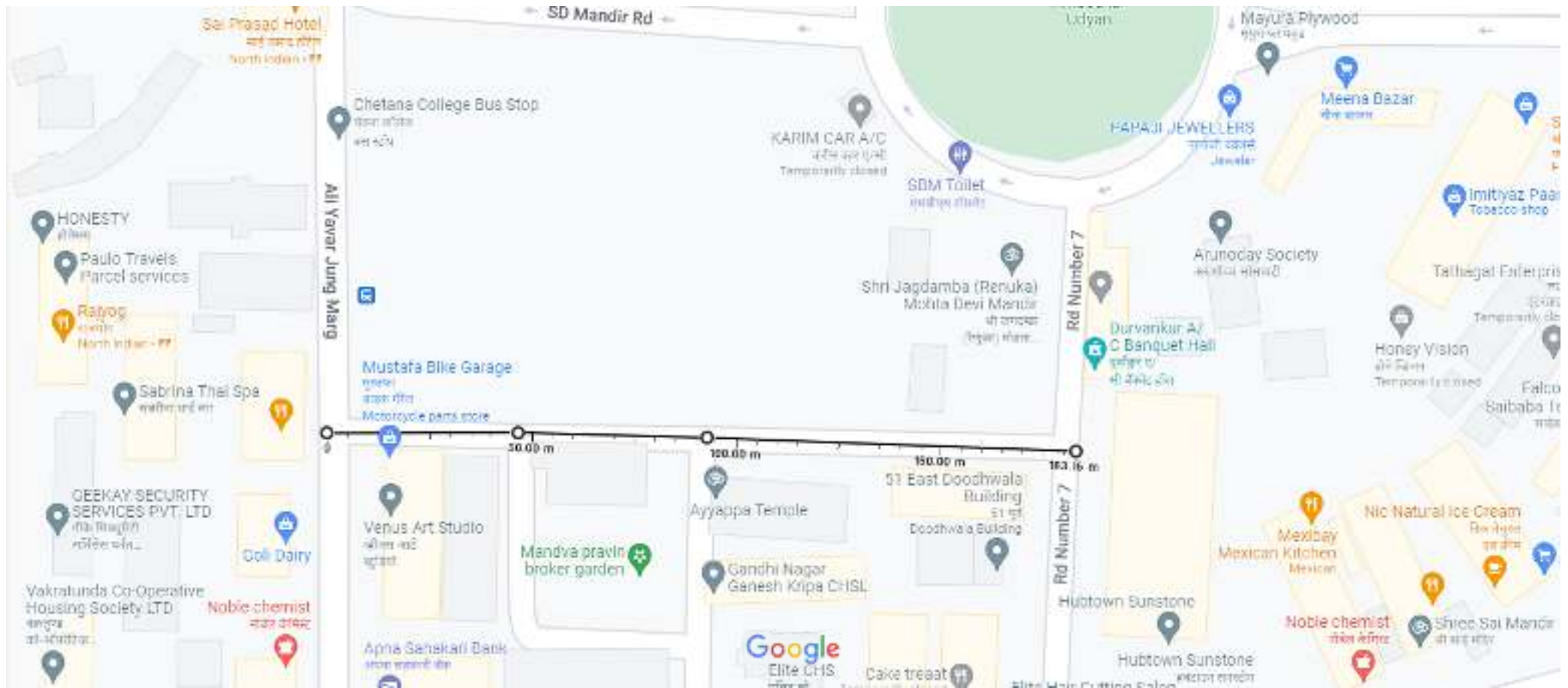


Map data ©2022 50 m

Measure distance  
Total distance: 320.59 m (1,051.81 ft)



### Bhai Tambe Road (From Ramakrishna Paramhans Road to Hubtown Building)

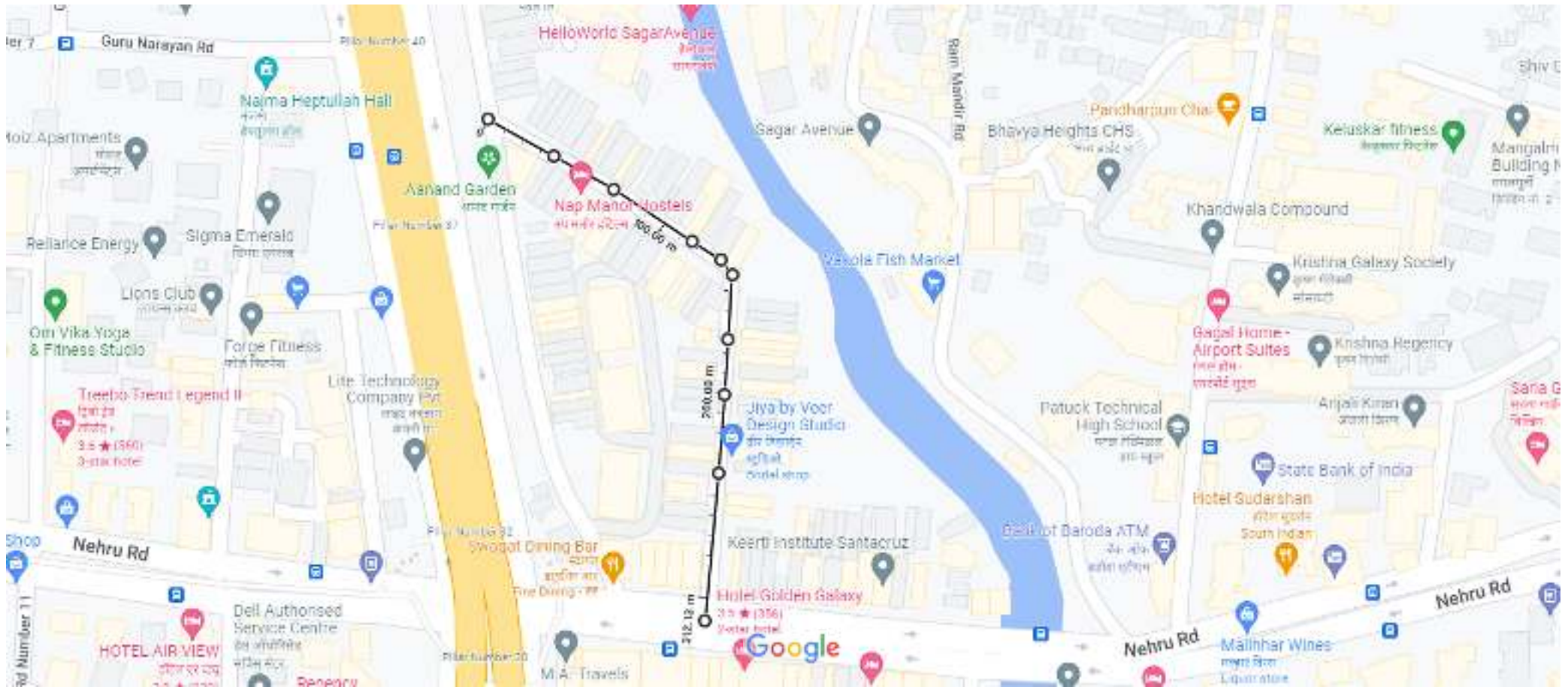


Map data ©2022 20 m

Measure distance  
Total distance: 183.16 m (600.92 ft)



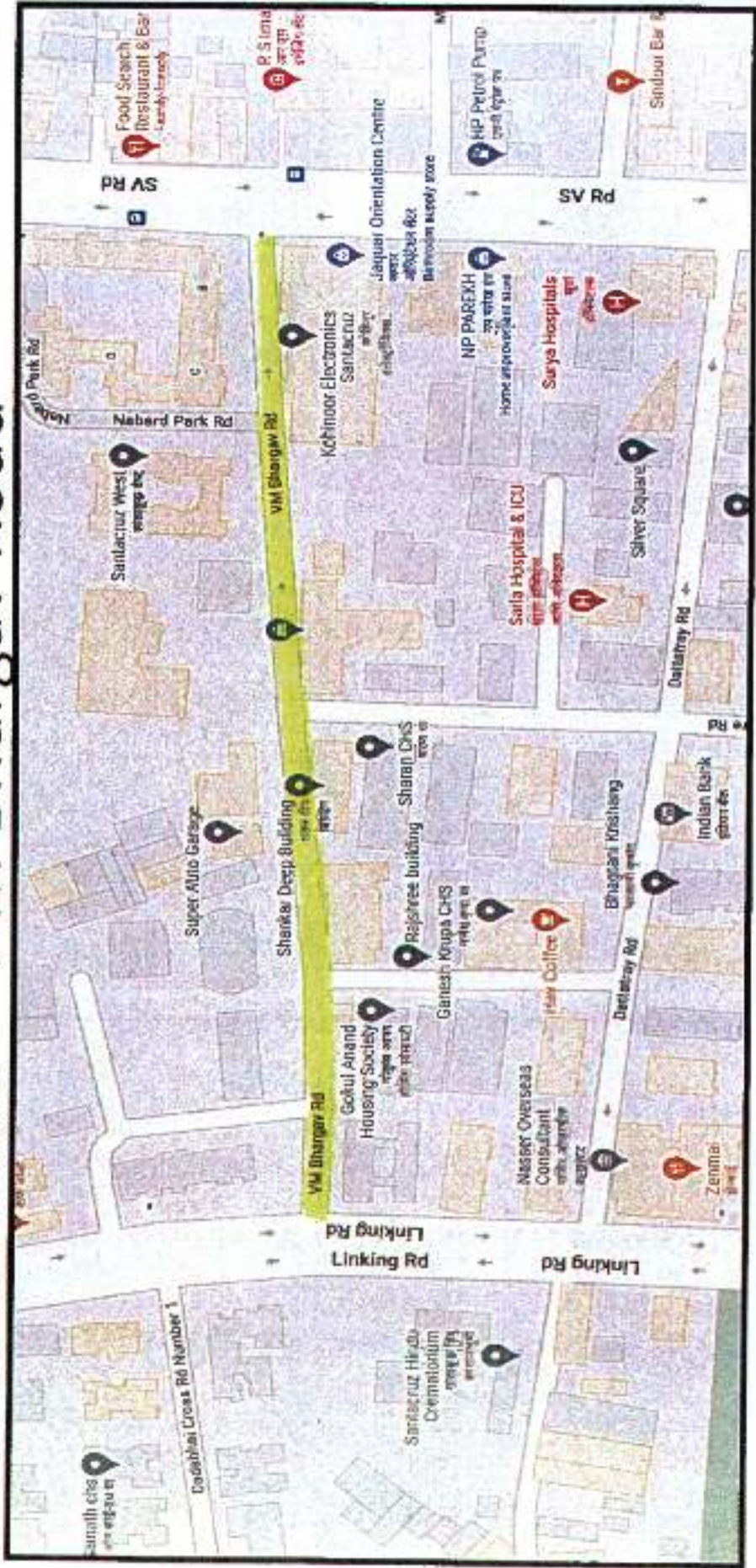
### Road from Ganesh Mandir to Jawaharlal Nehru Road



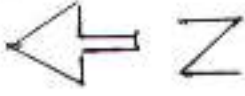
Map data ©2022 Google 50 m

Measure distance  
Total distance: 312.13 m (1,024.06 ft)

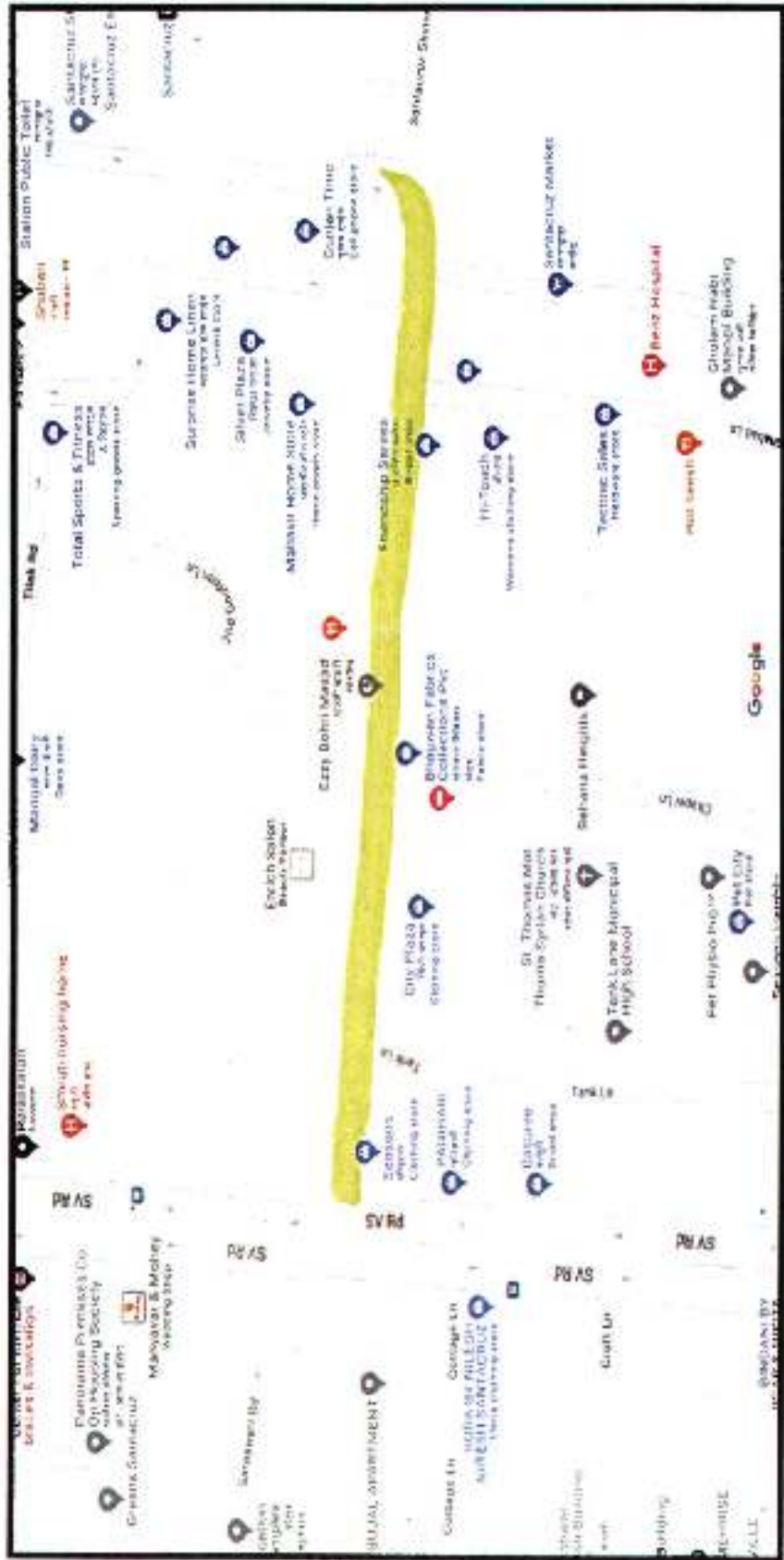
# Name of Road – V M Bhargav Road



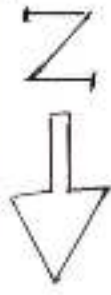
# Name of Road Side strip of Juhu Road



# Name of Road – Side strip of K D Road



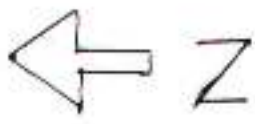




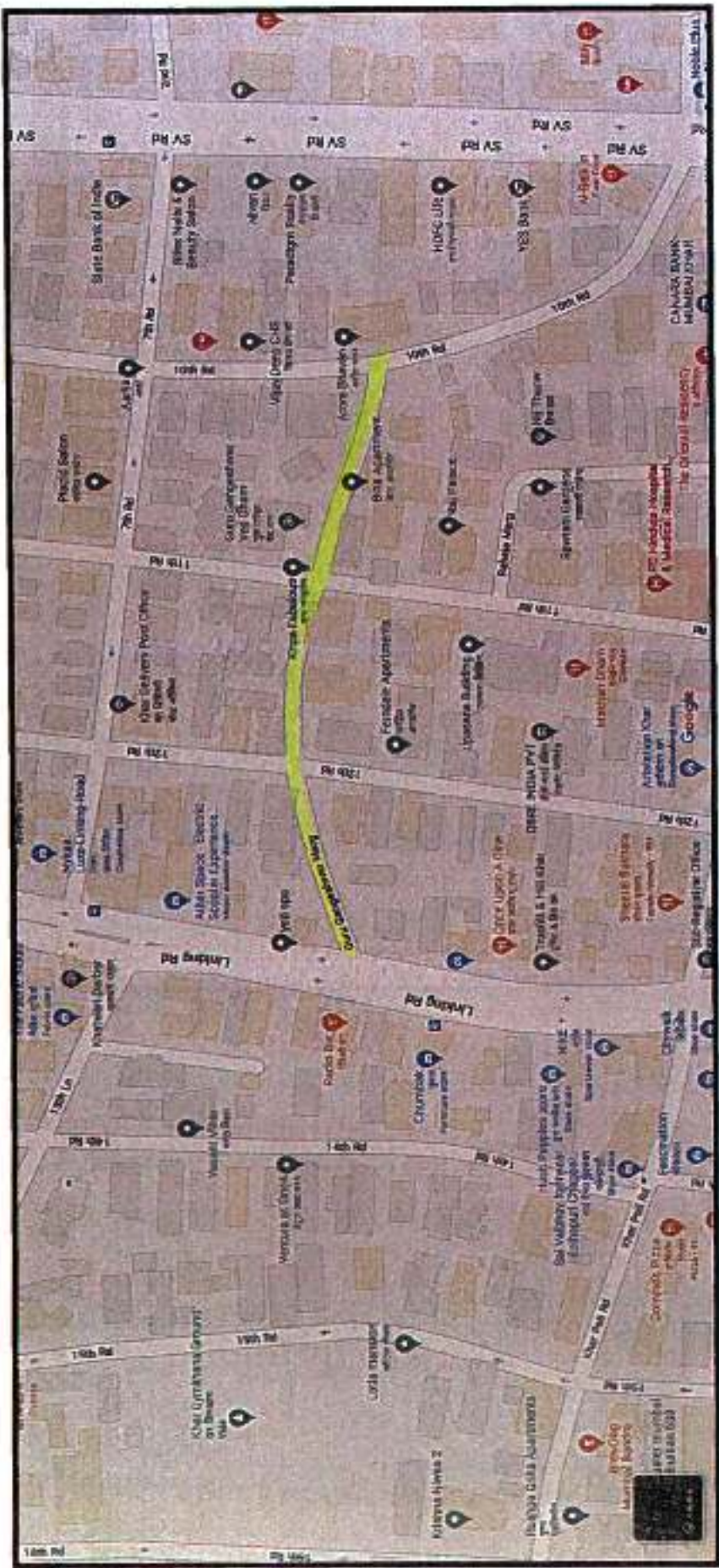
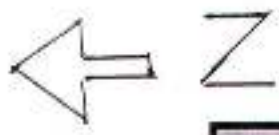
# Name of Road- 11<sup>th</sup> Road Khar West



# Name of Road- 14<sup>th</sup> B Road Khar West



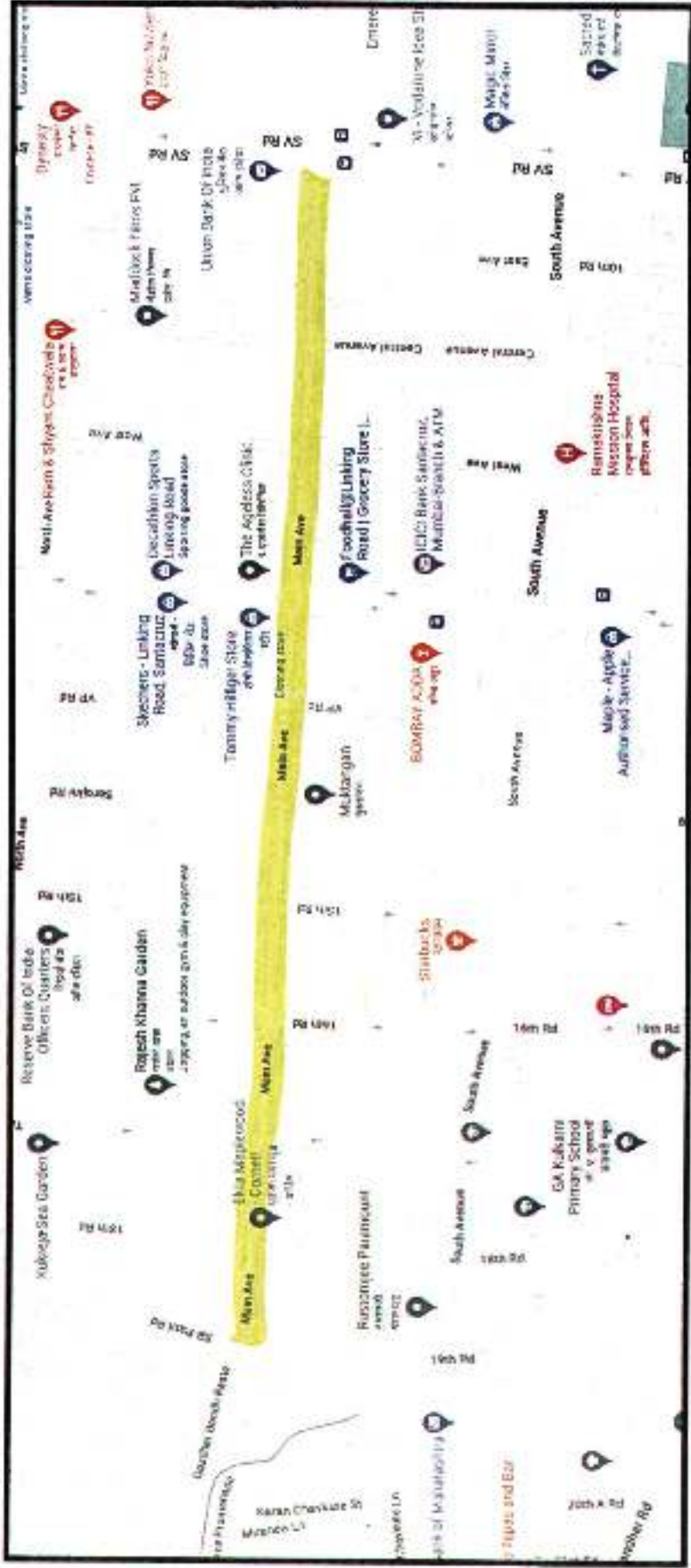
# Name of Road- Gurugangeshwar Road



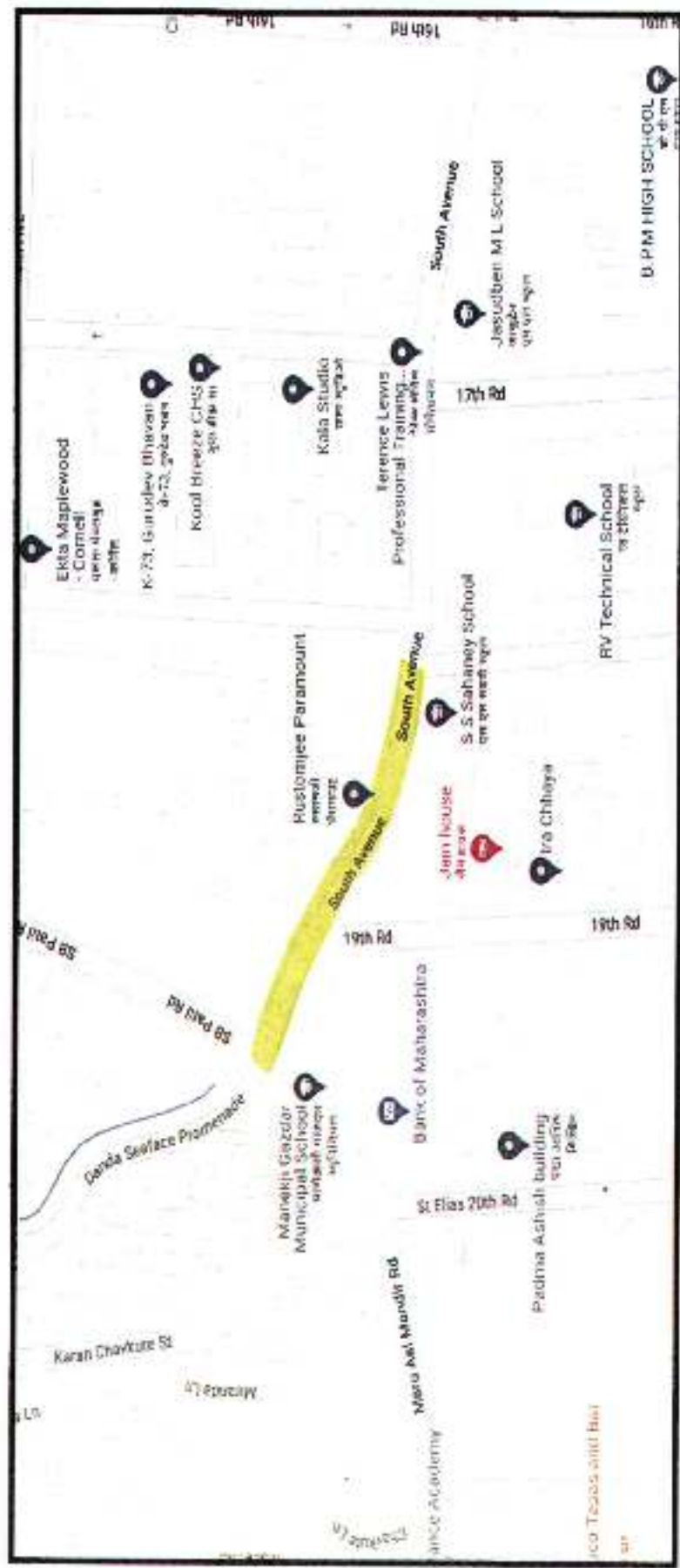
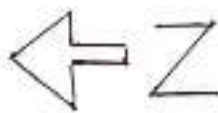
Name of Road 10th Road From Gurugangeshwari to S.V. Road



# Name of Road- Main Avenue Road

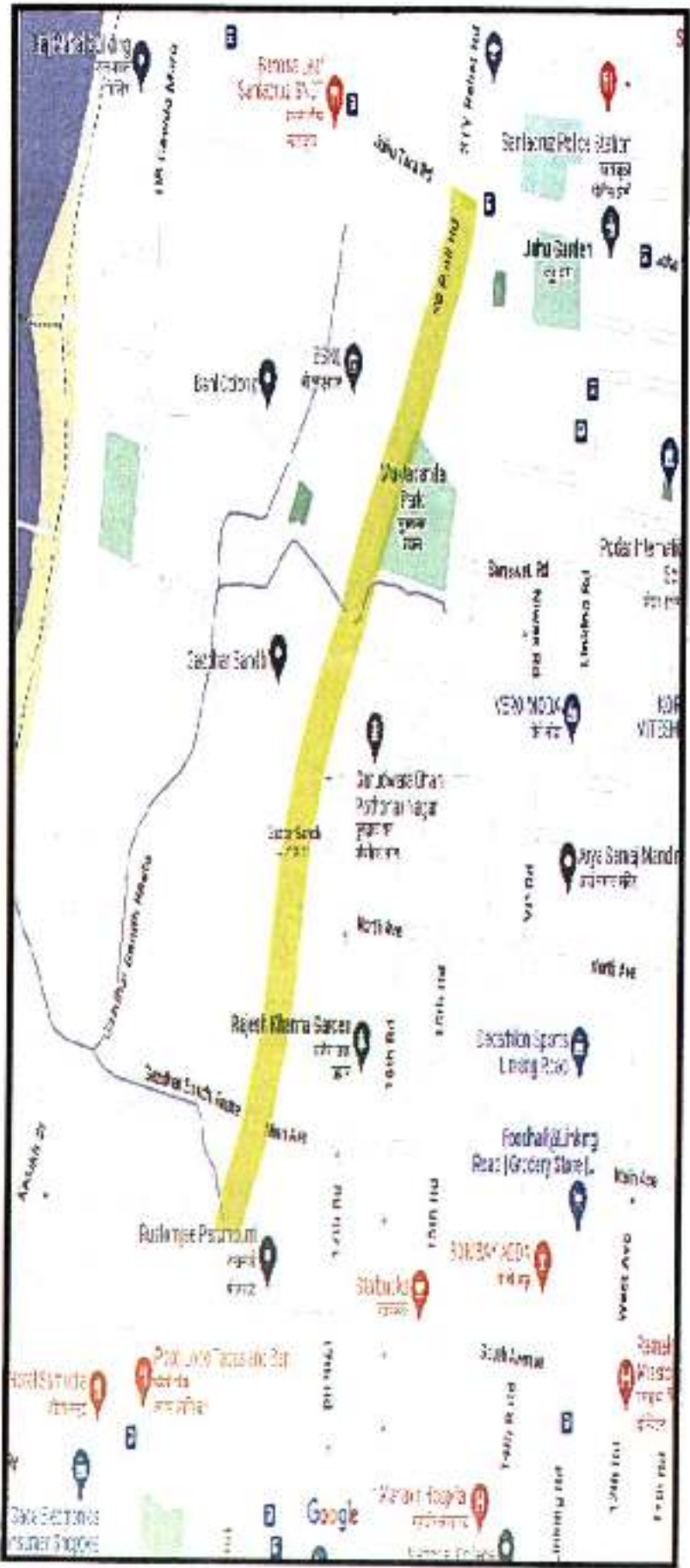


# Name of Road – R K Mission Road

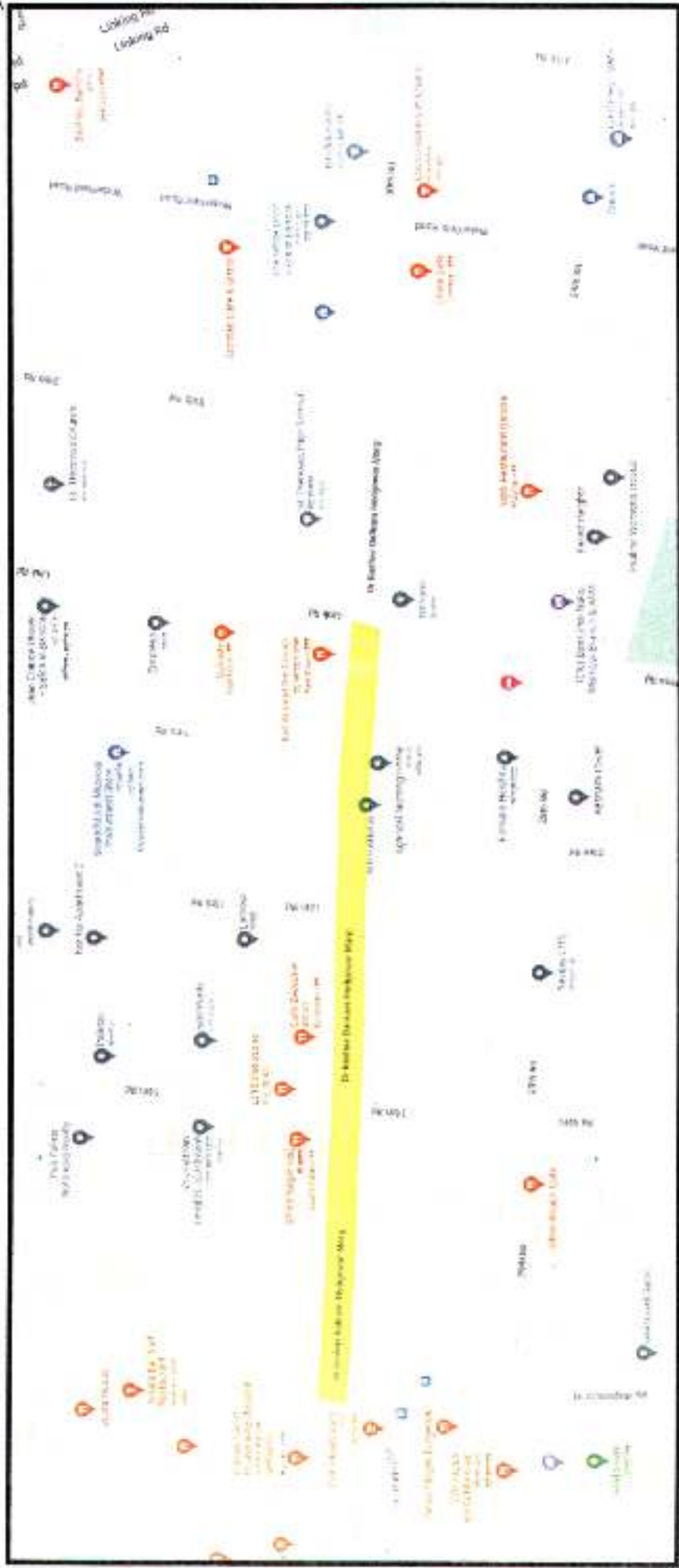
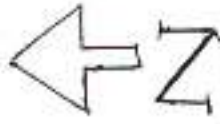




# Name of Road- S B Patil Road

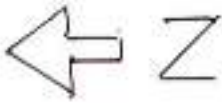
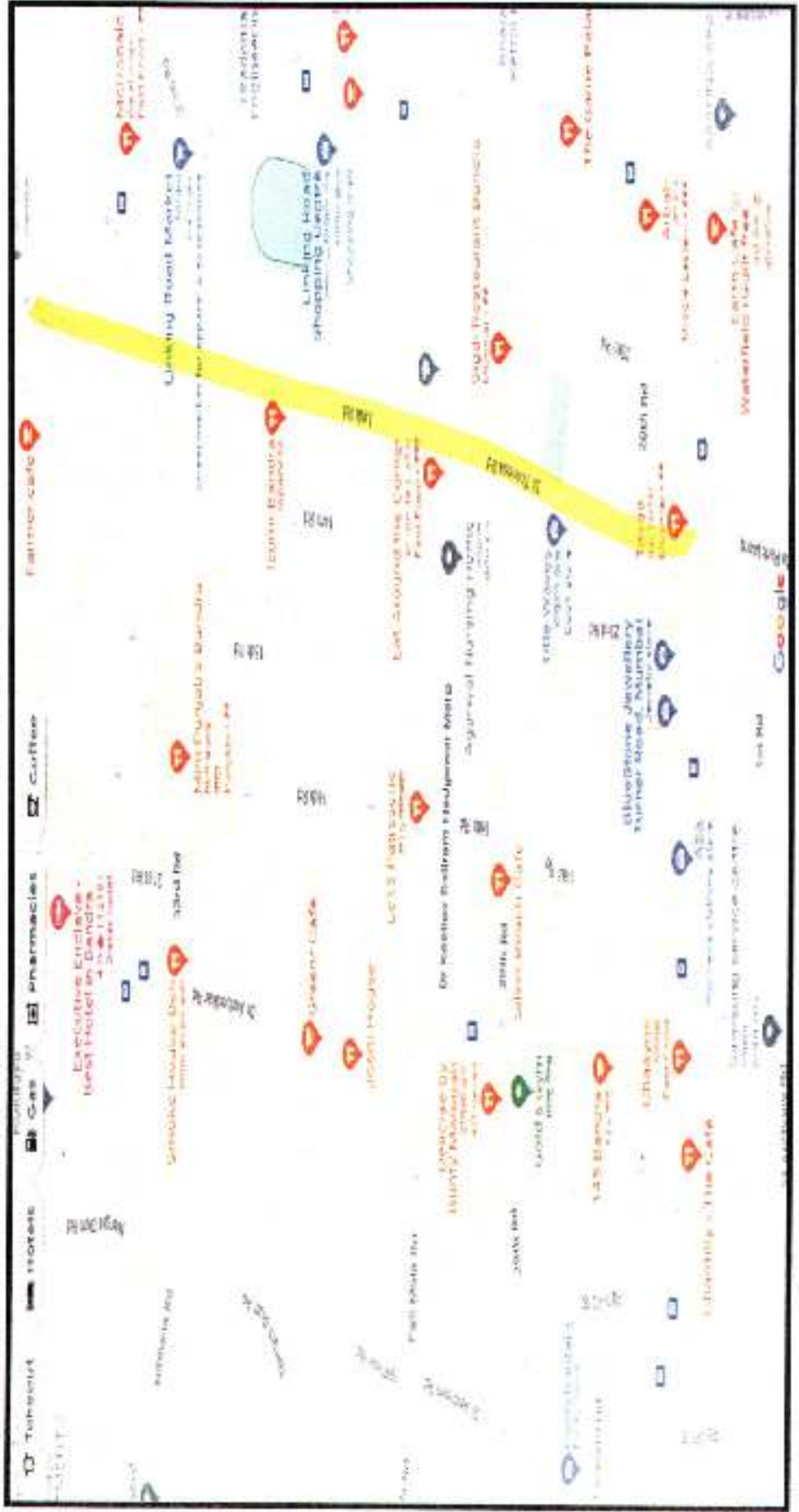


# Name of Road – 30<sup>th</sup> Road

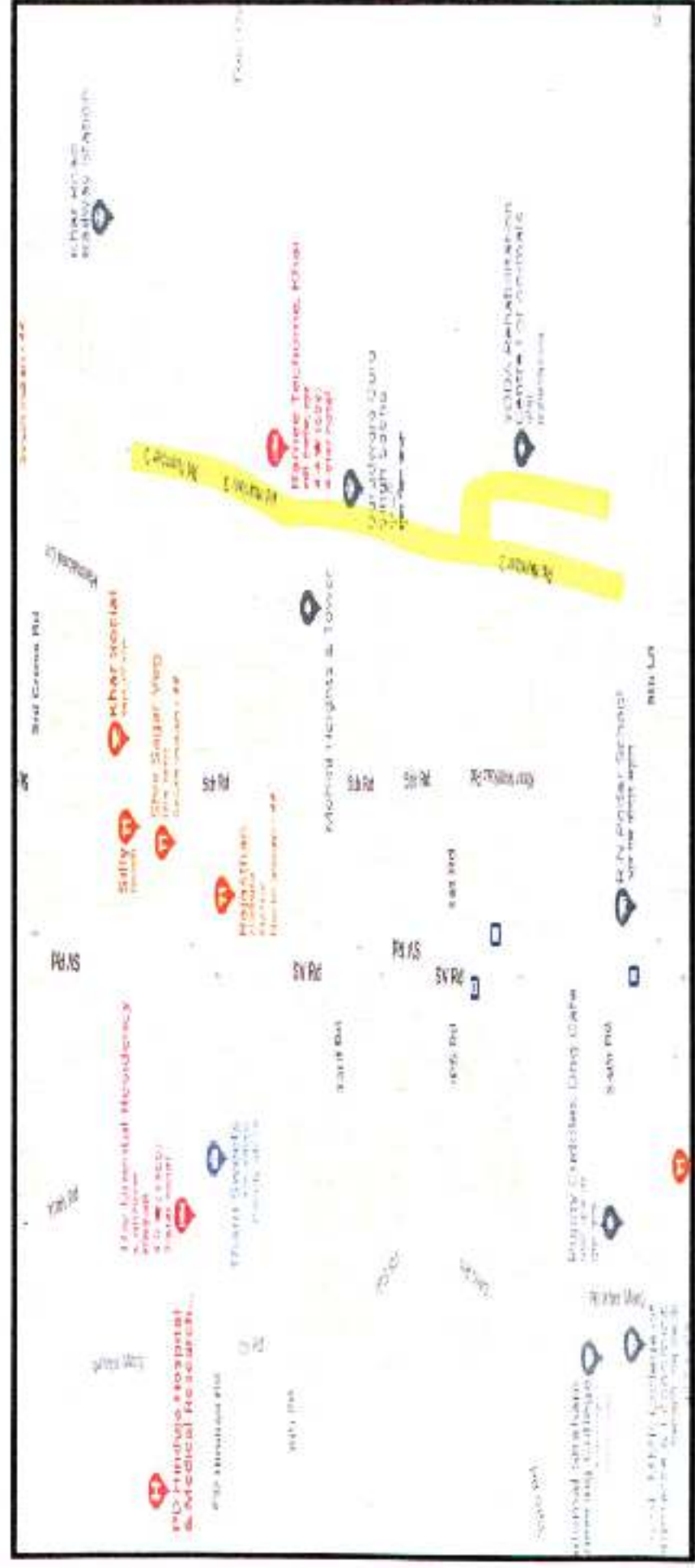
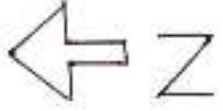




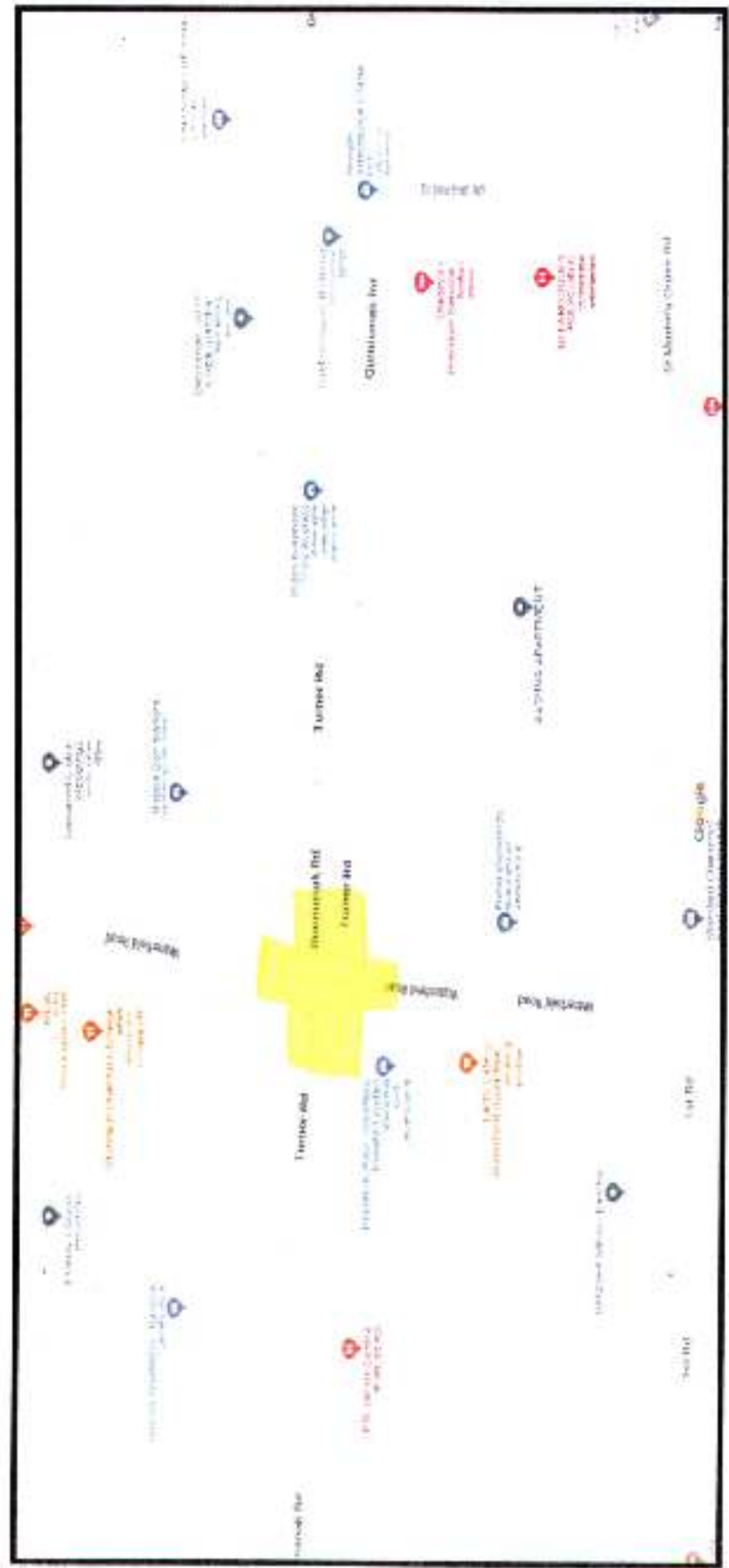
# Name of Road – 24<sup>th</sup> Road

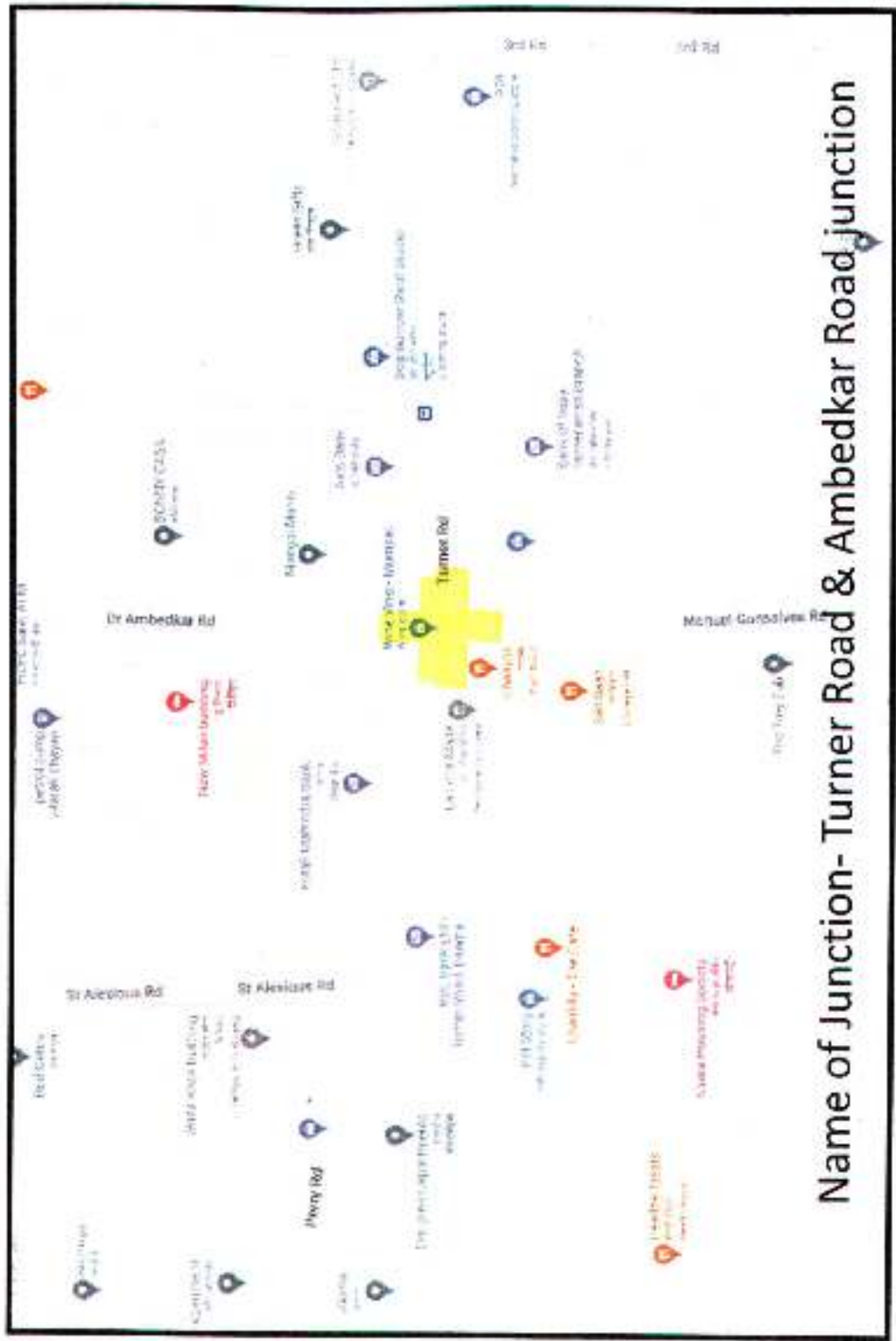


# Name of Road 3<sup>rd</sup> Road



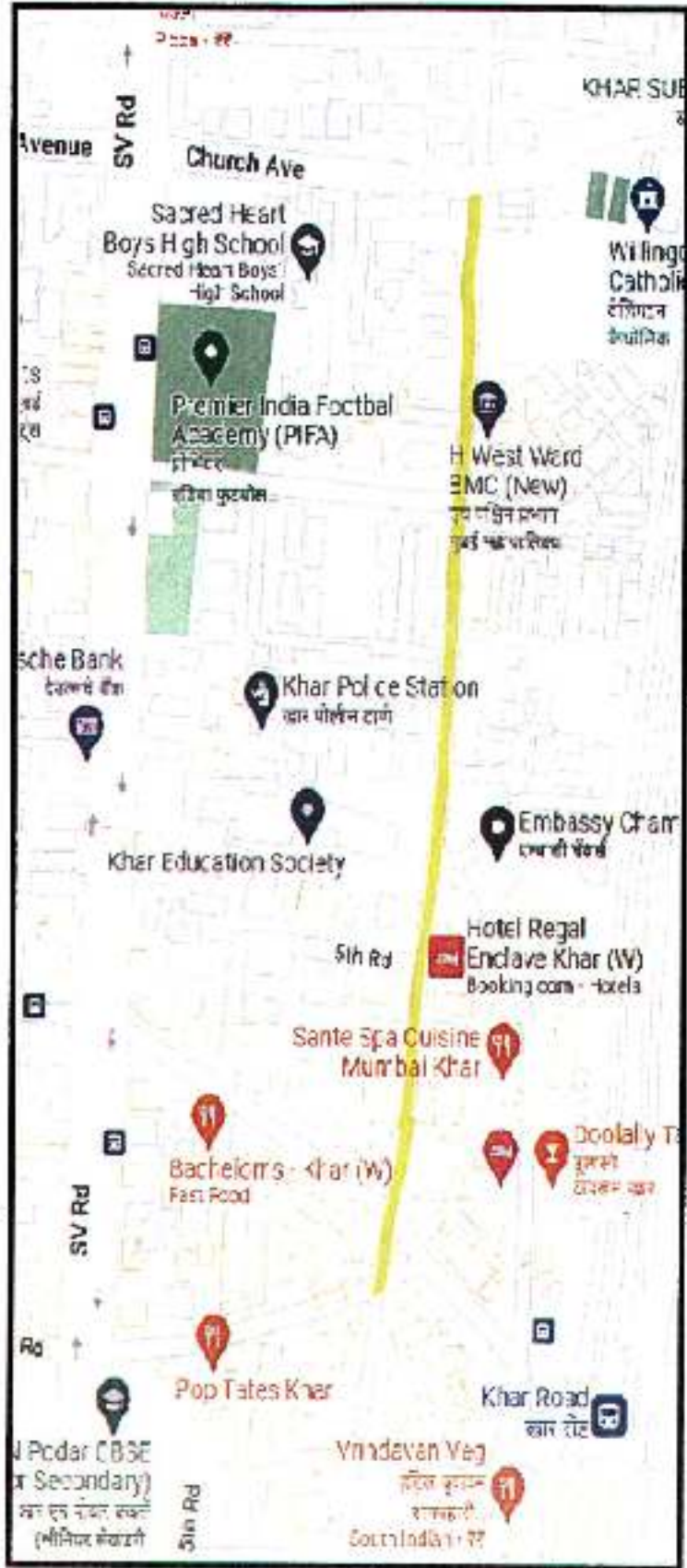
# Name of junction- Turner Road & K R Patkar Road Junction



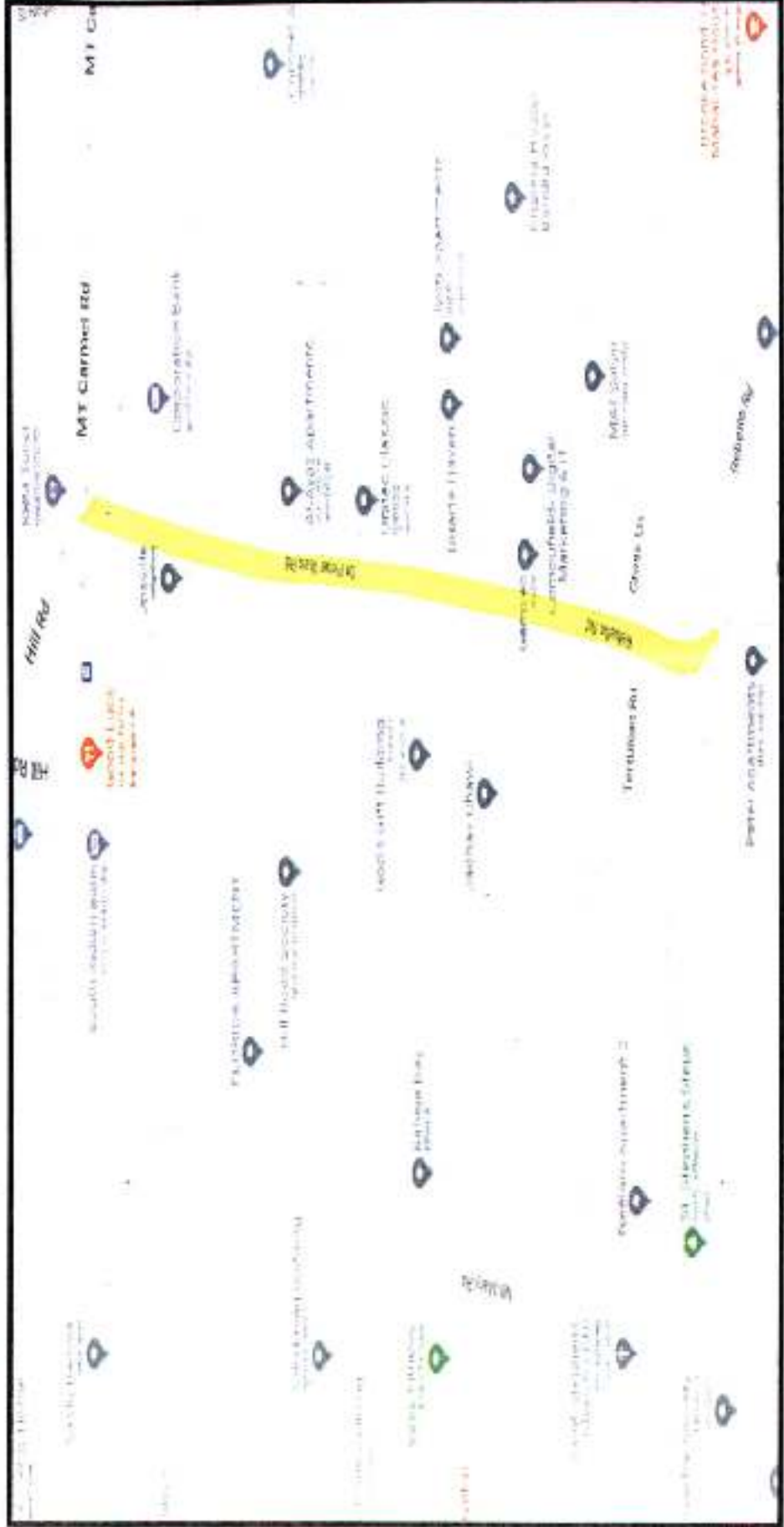
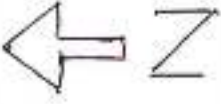


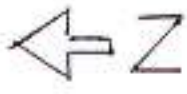
# Name of Junction- Turner Road & Ambedkar Road Junction

# Name of Road – 2nd Hasnabad Road

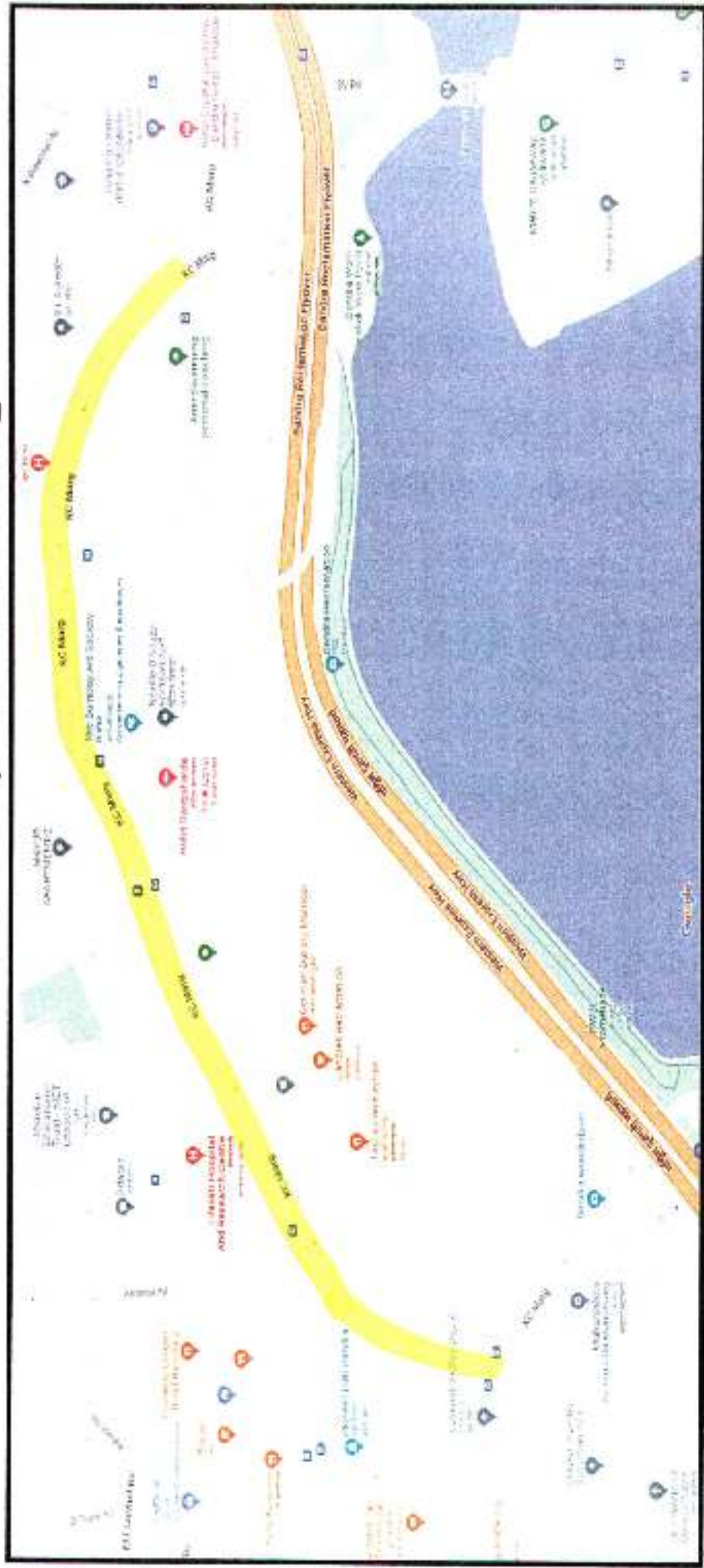


# Name of Road – Dr Piter Dias Road

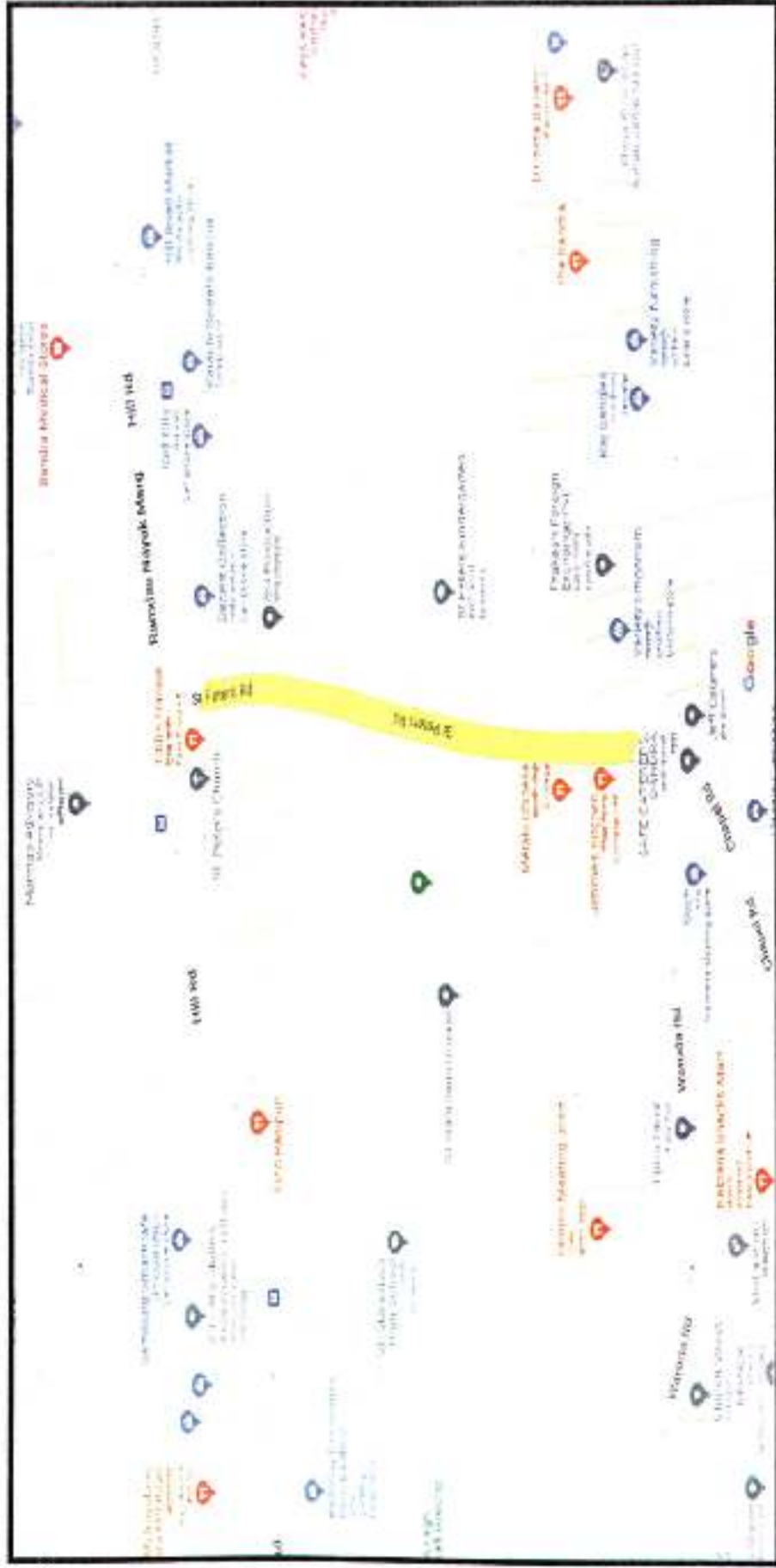
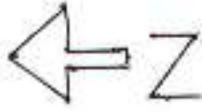




# Name of Road- Side strip of KC Marg



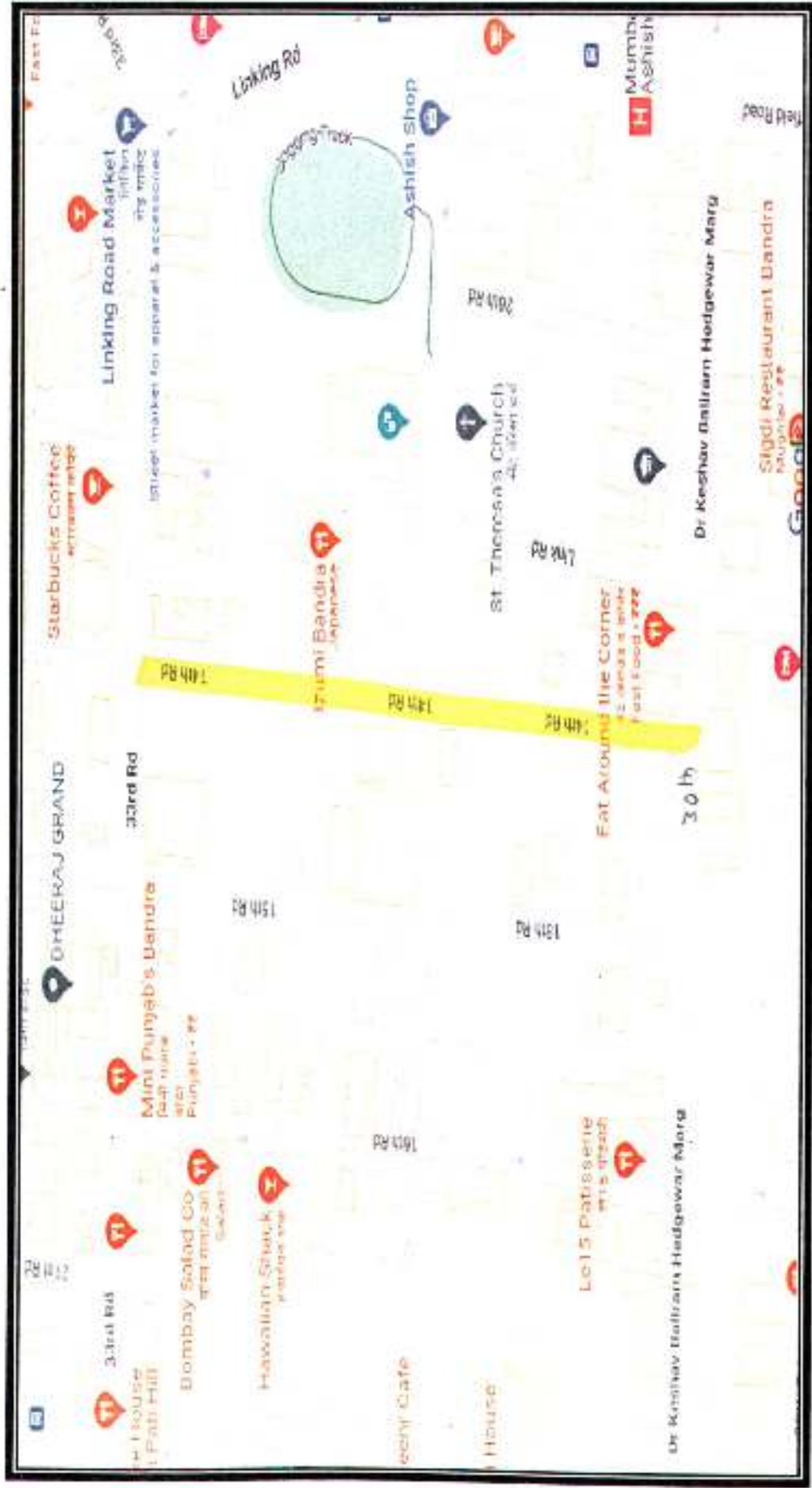
# Name of Road – St Peter Road



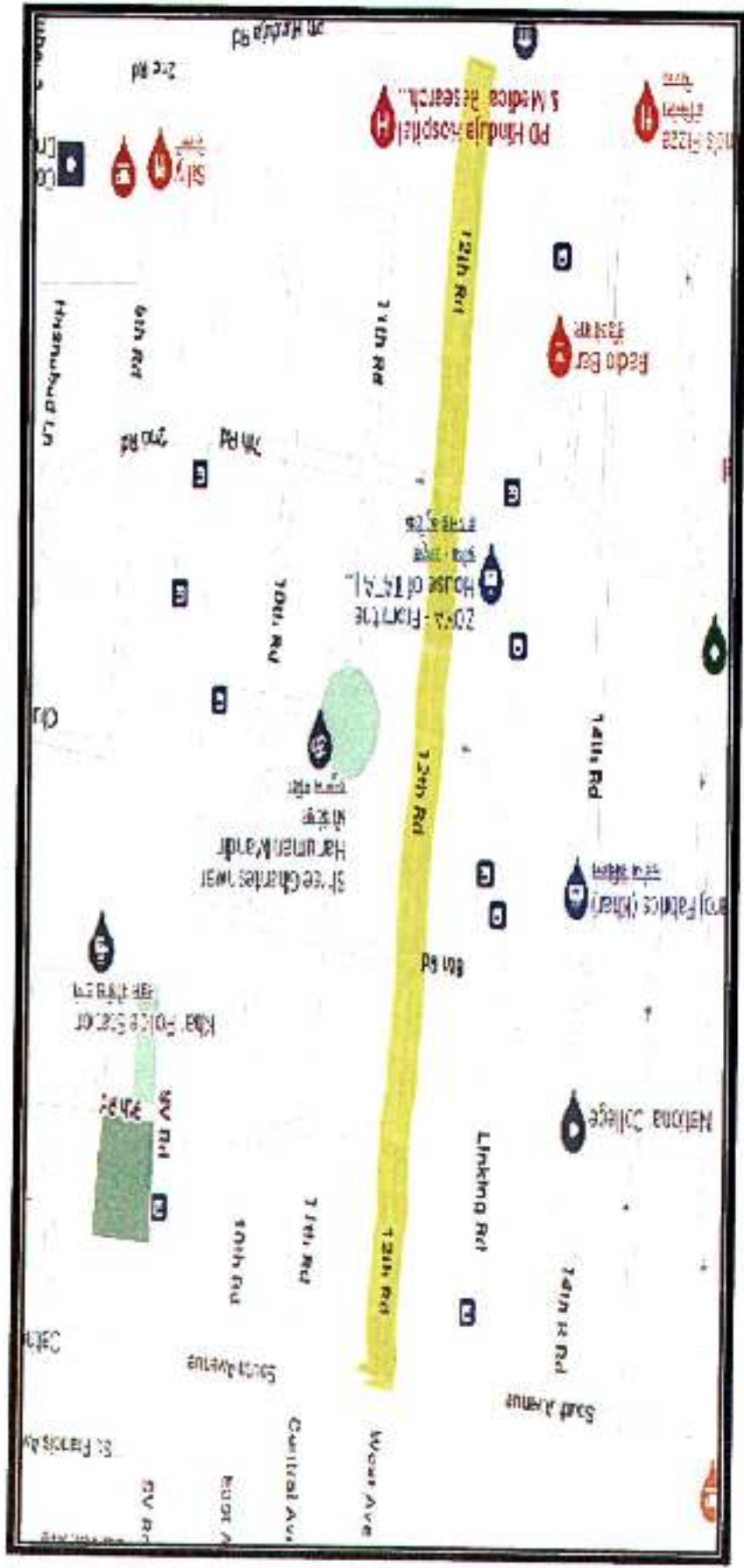
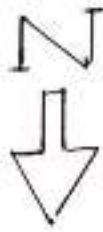




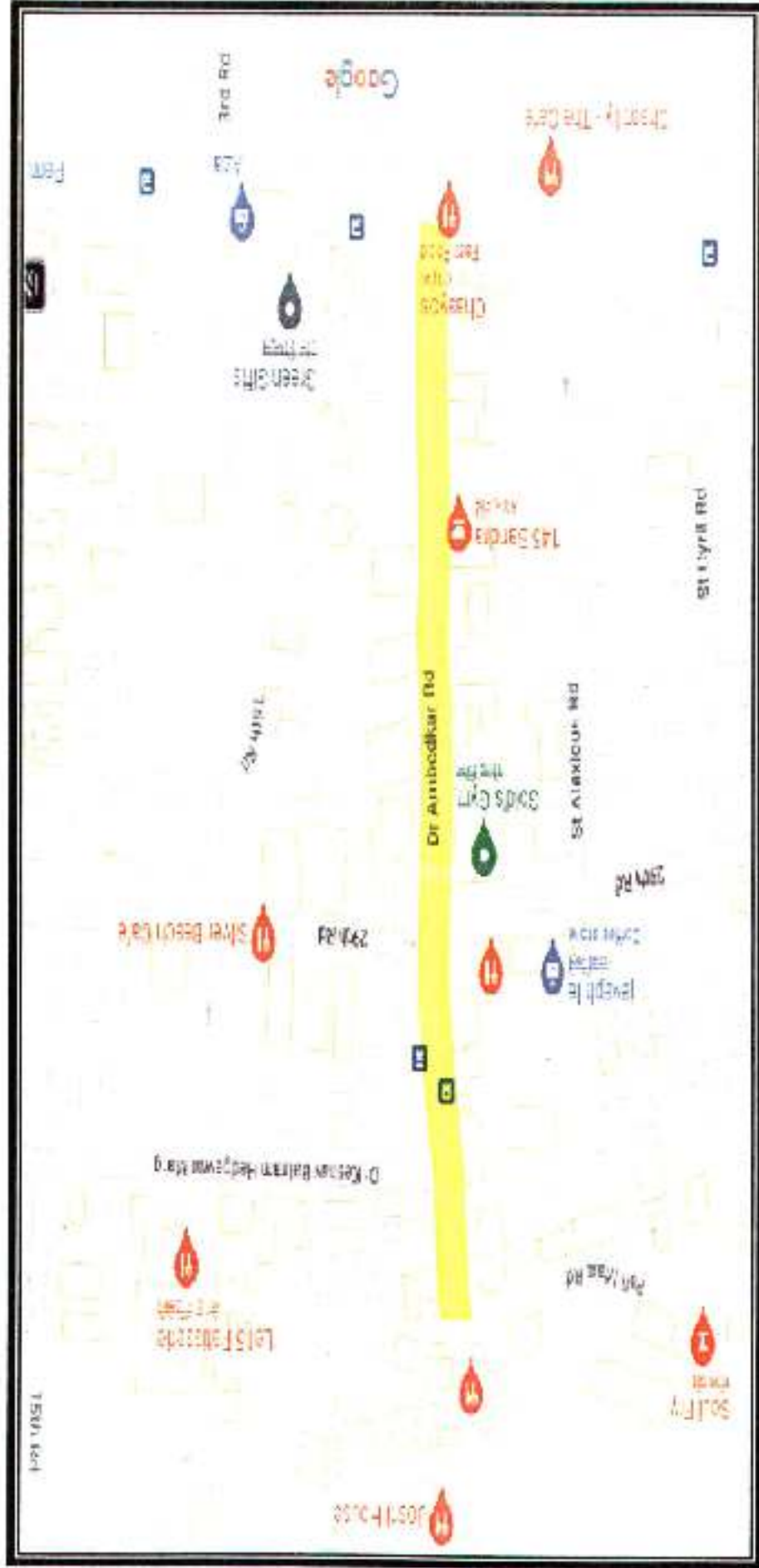
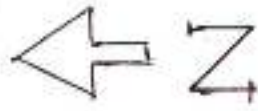
# Name of Road- 14<sup>th</sup> Road Bandra West



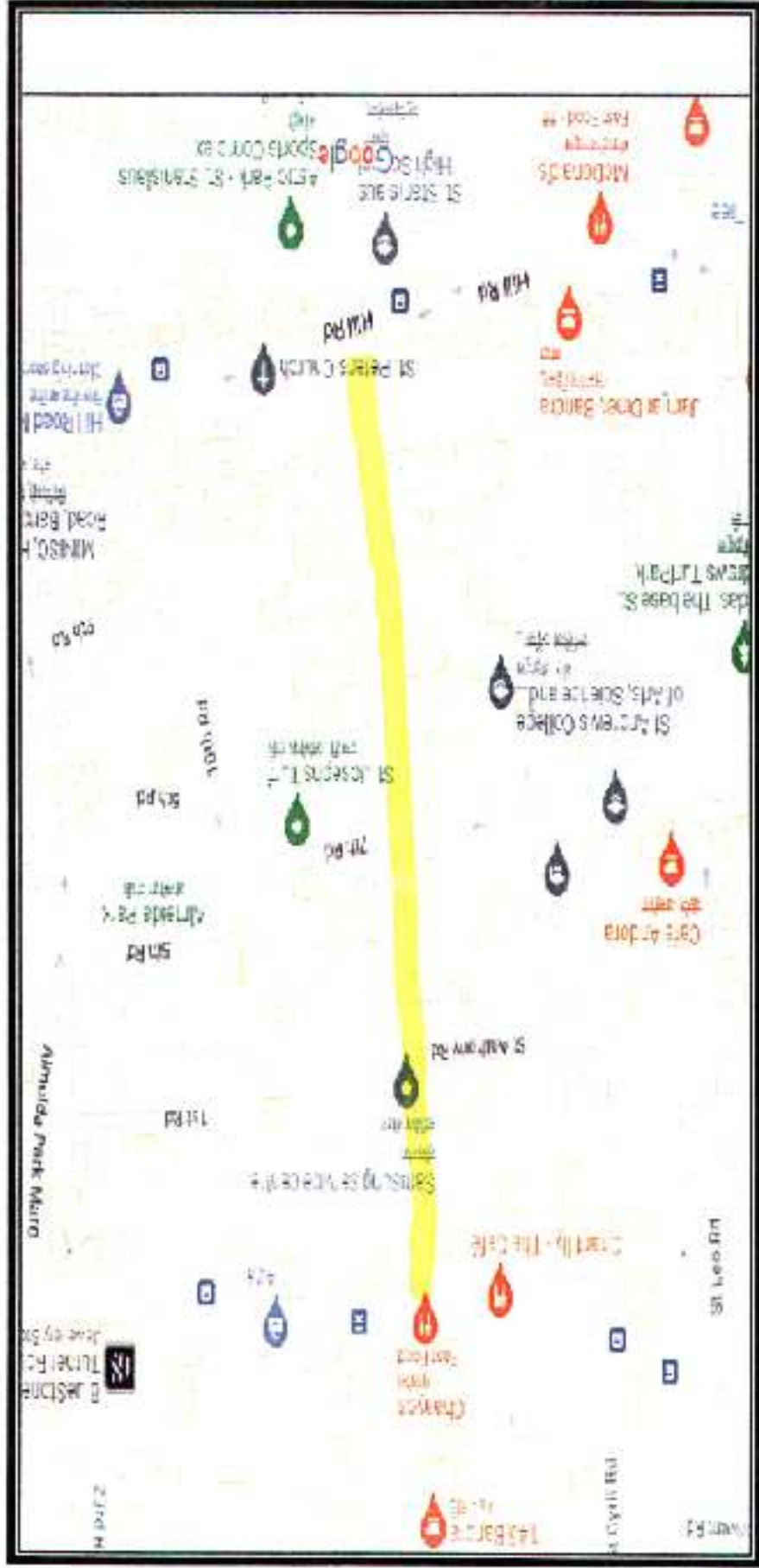
Name of Road- 12<sup>th</sup> Road From Church Avenue to  
P D Hinduja Road



# Name of Road – Side Strip of Dr. Ambedkar Road from Turner Road to Palimala Market



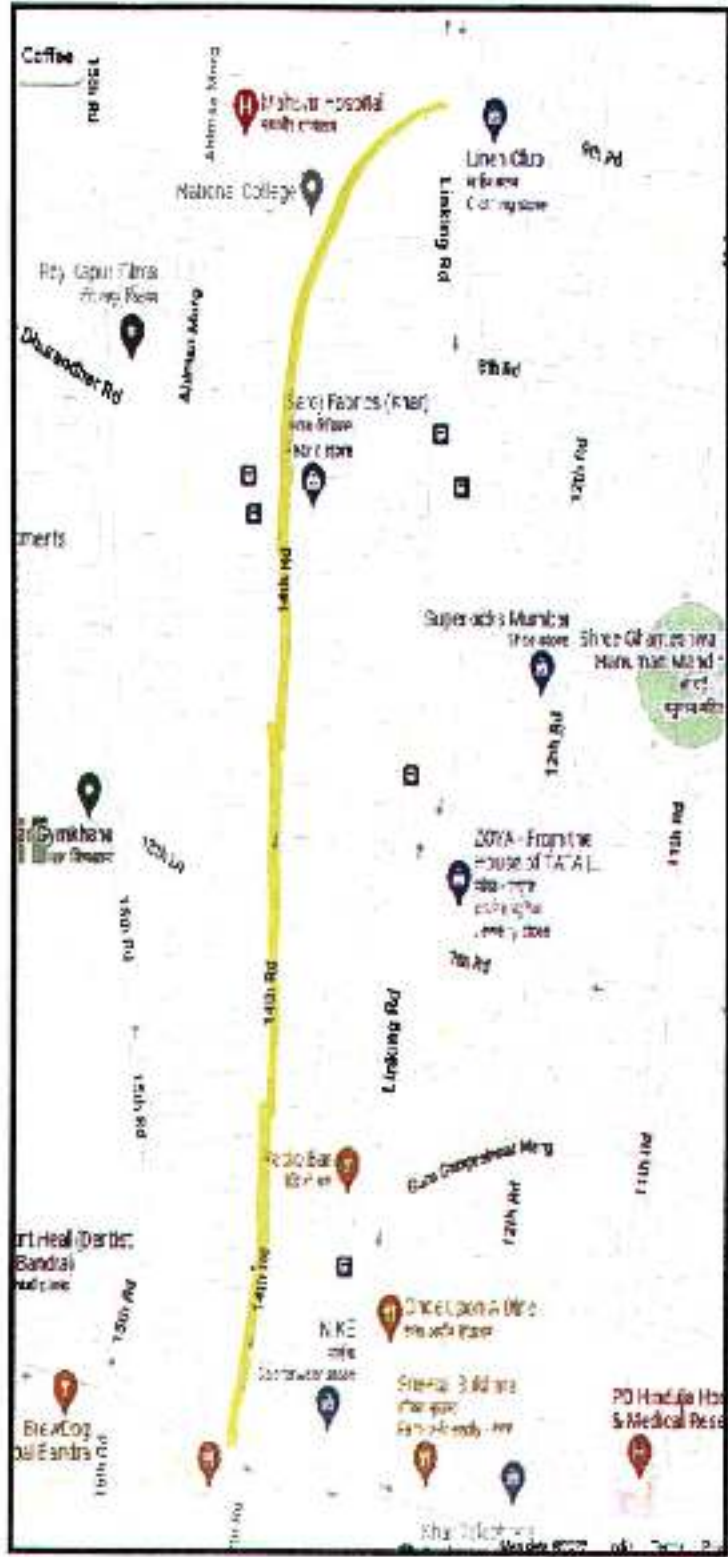
# Name of Road- Side strip of Manuel Gonsalves Road From Hill Road to Turner Road



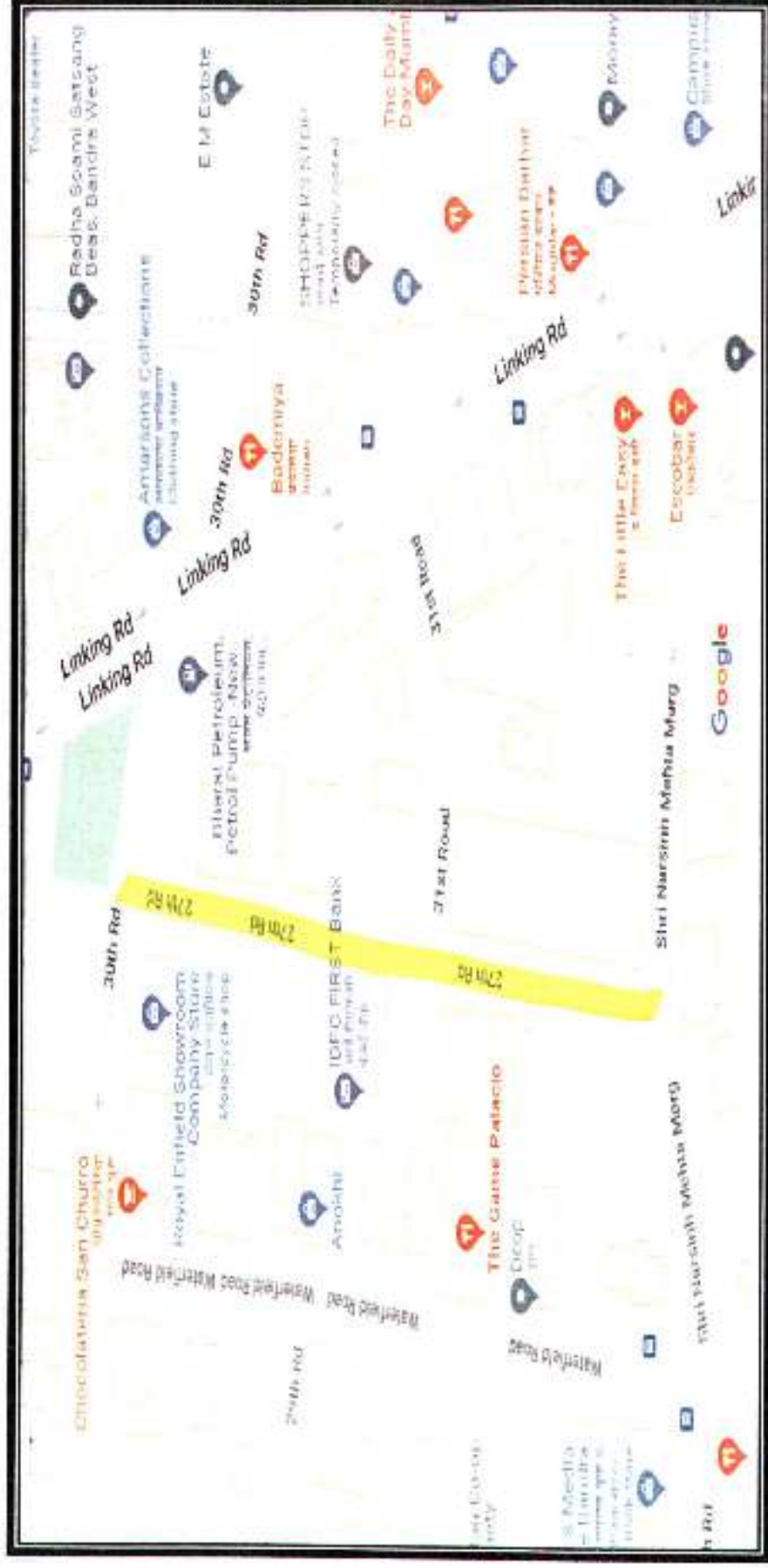




# Name of Road- 14<sup>th</sup> Road from Link Road to P D Hinduja Road

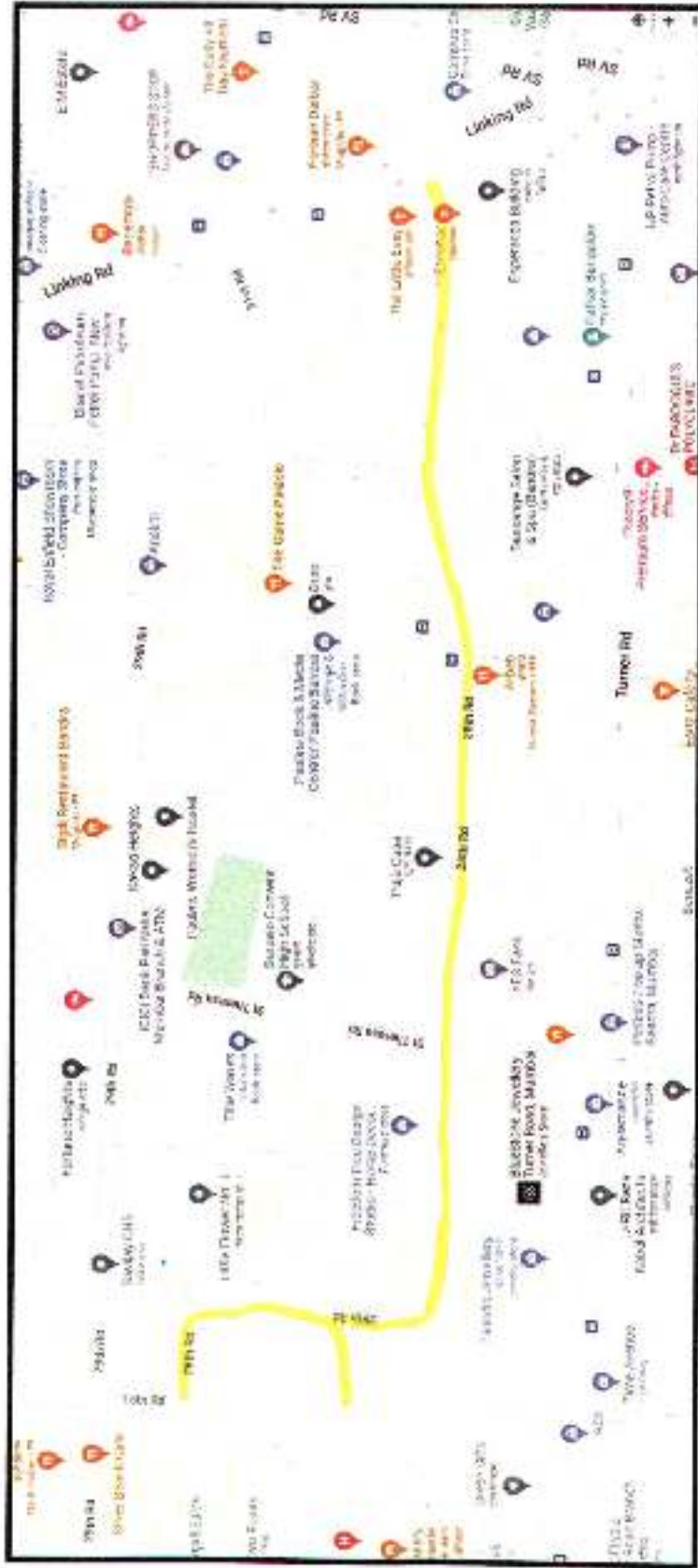


# Name of Road- 27<sup>th</sup> Road from 30<sup>th</sup> Road to 28<sup>th</sup> Road

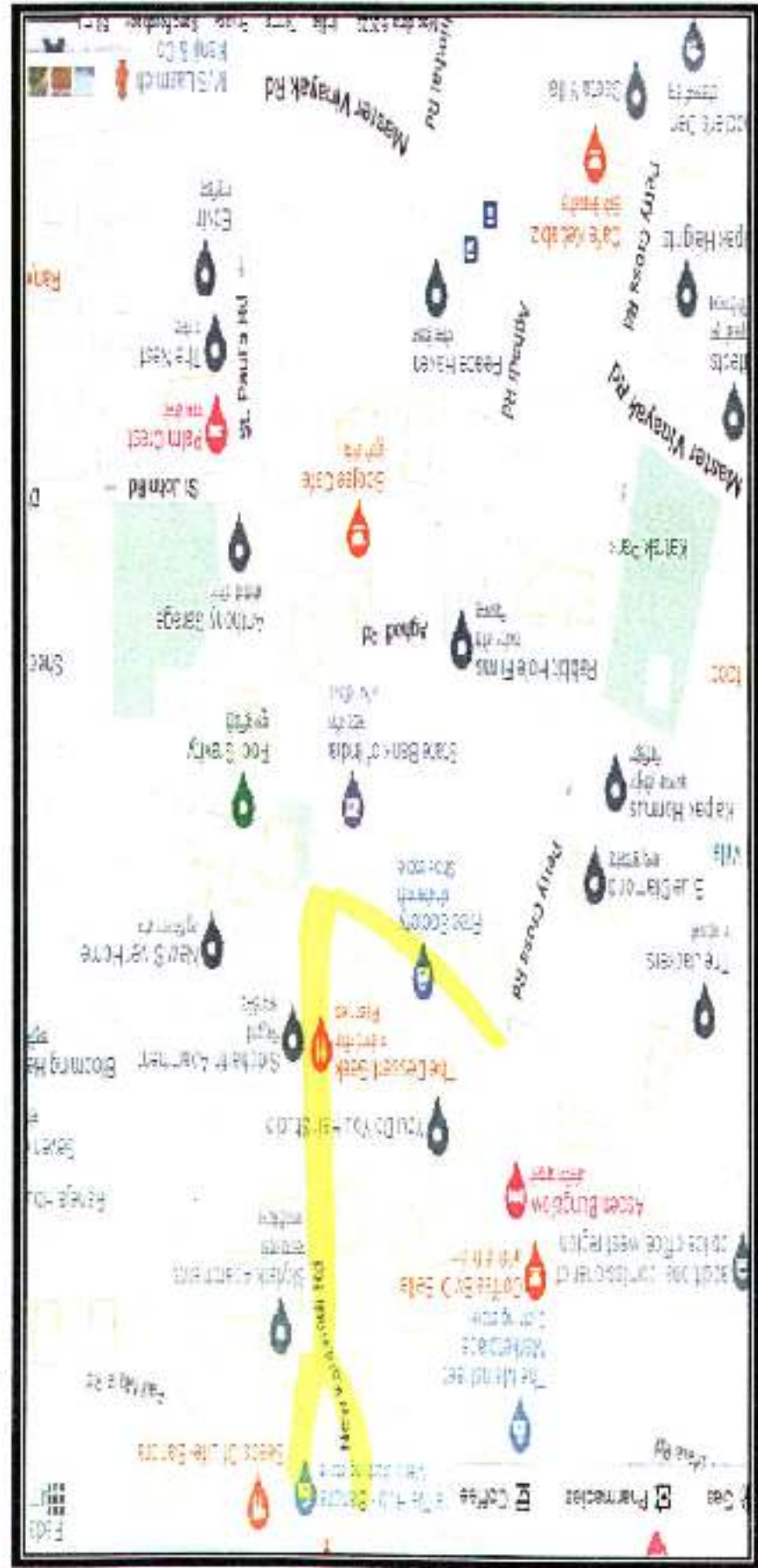
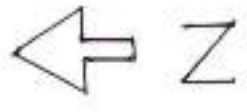




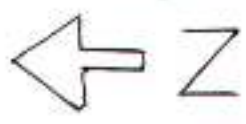
Name of Road- 28th Road from Link Road to 16th Road

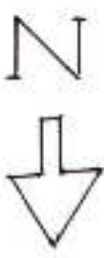


# Name of Road- New Kantwadi Road from Perry Road to Palimala Road

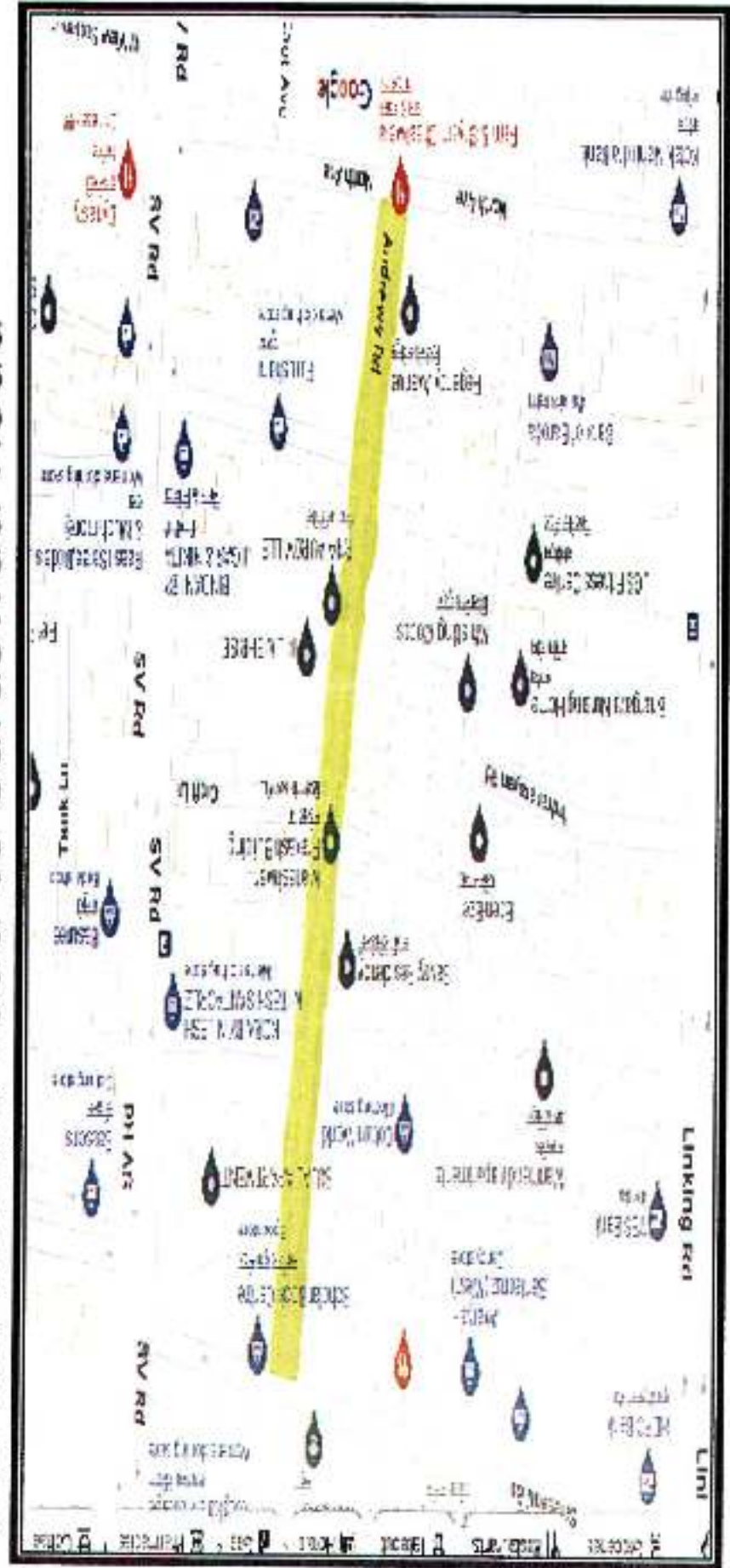


# Name of Road – National Library Road from S V Road to Jarimari

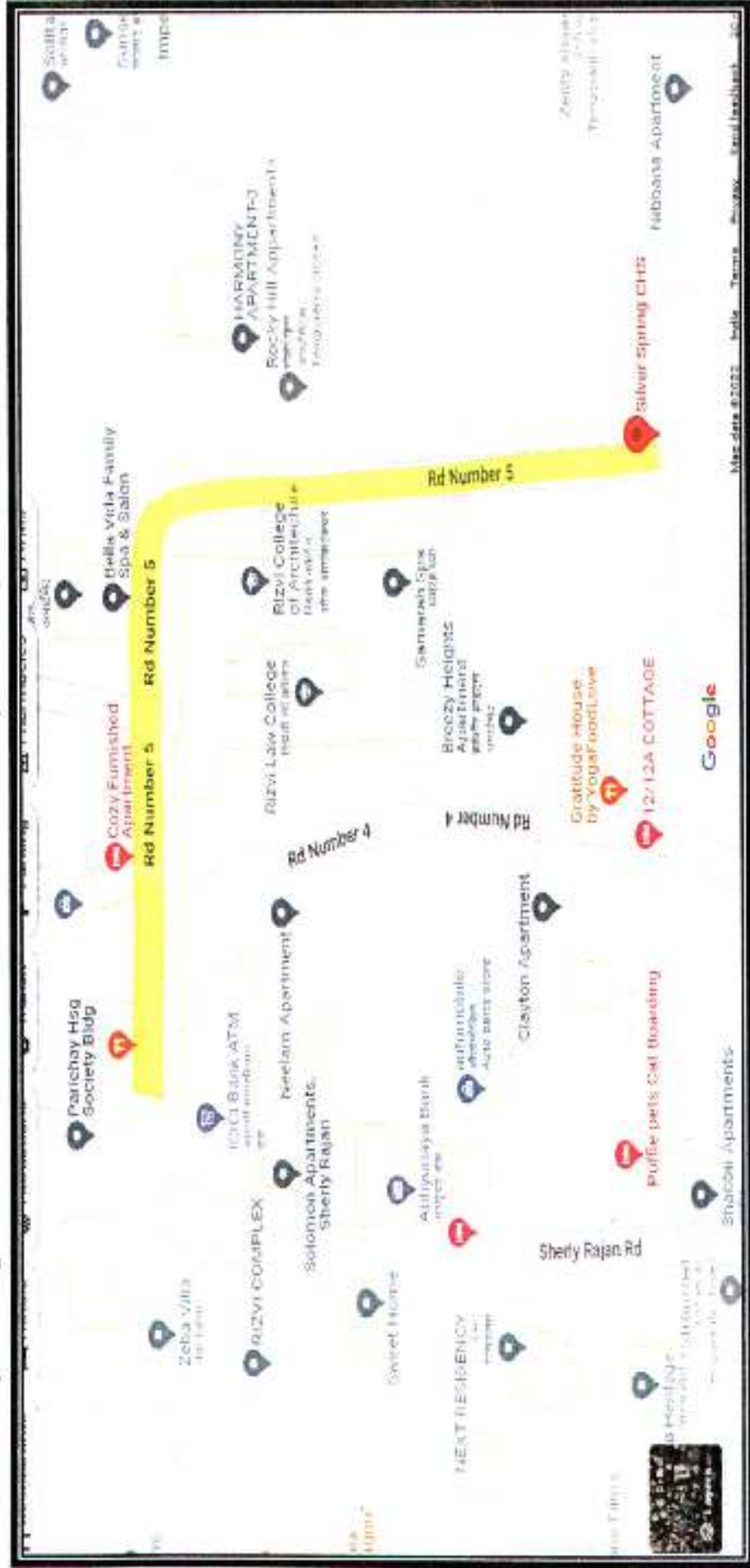
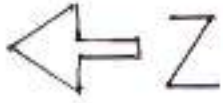




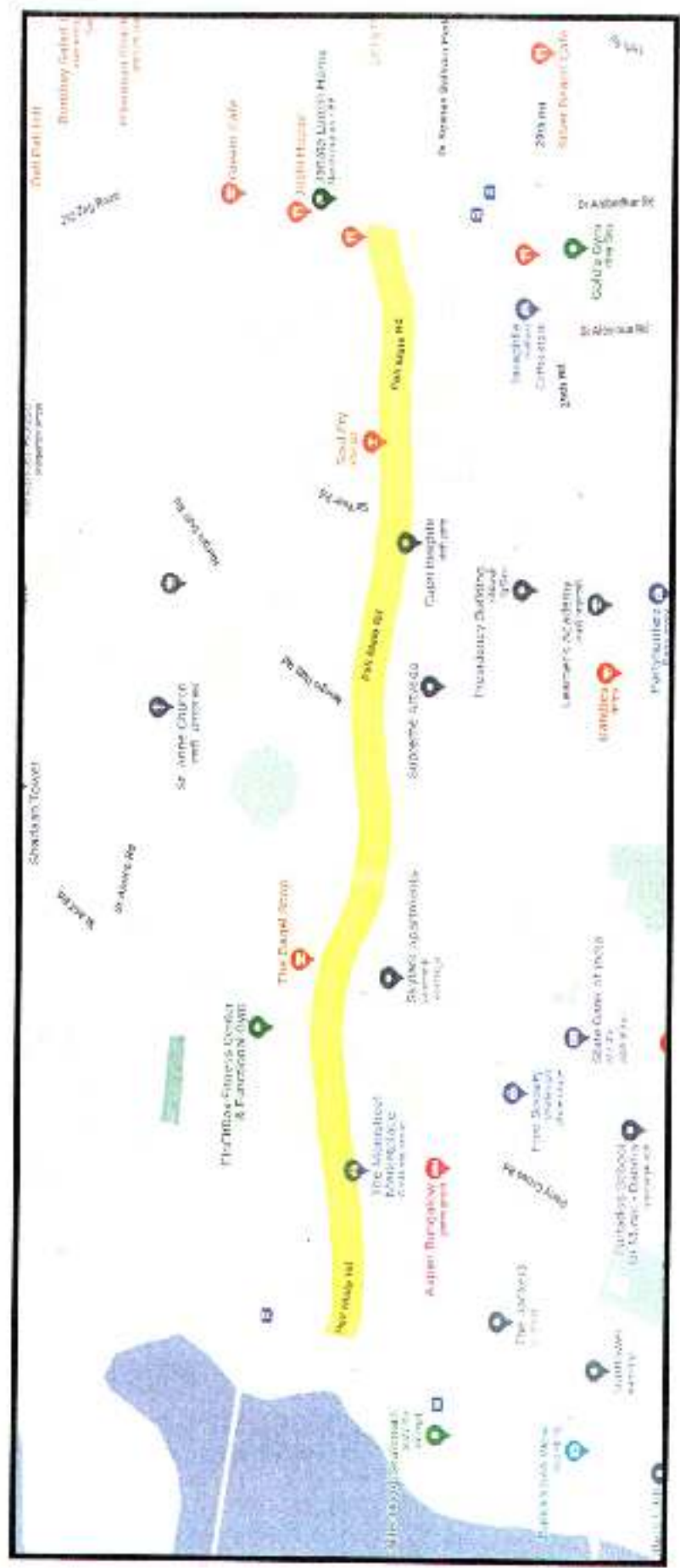
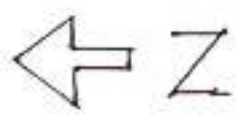
# Name of Road – Jain Derasar Road from North Avenue road to Saraswati Road



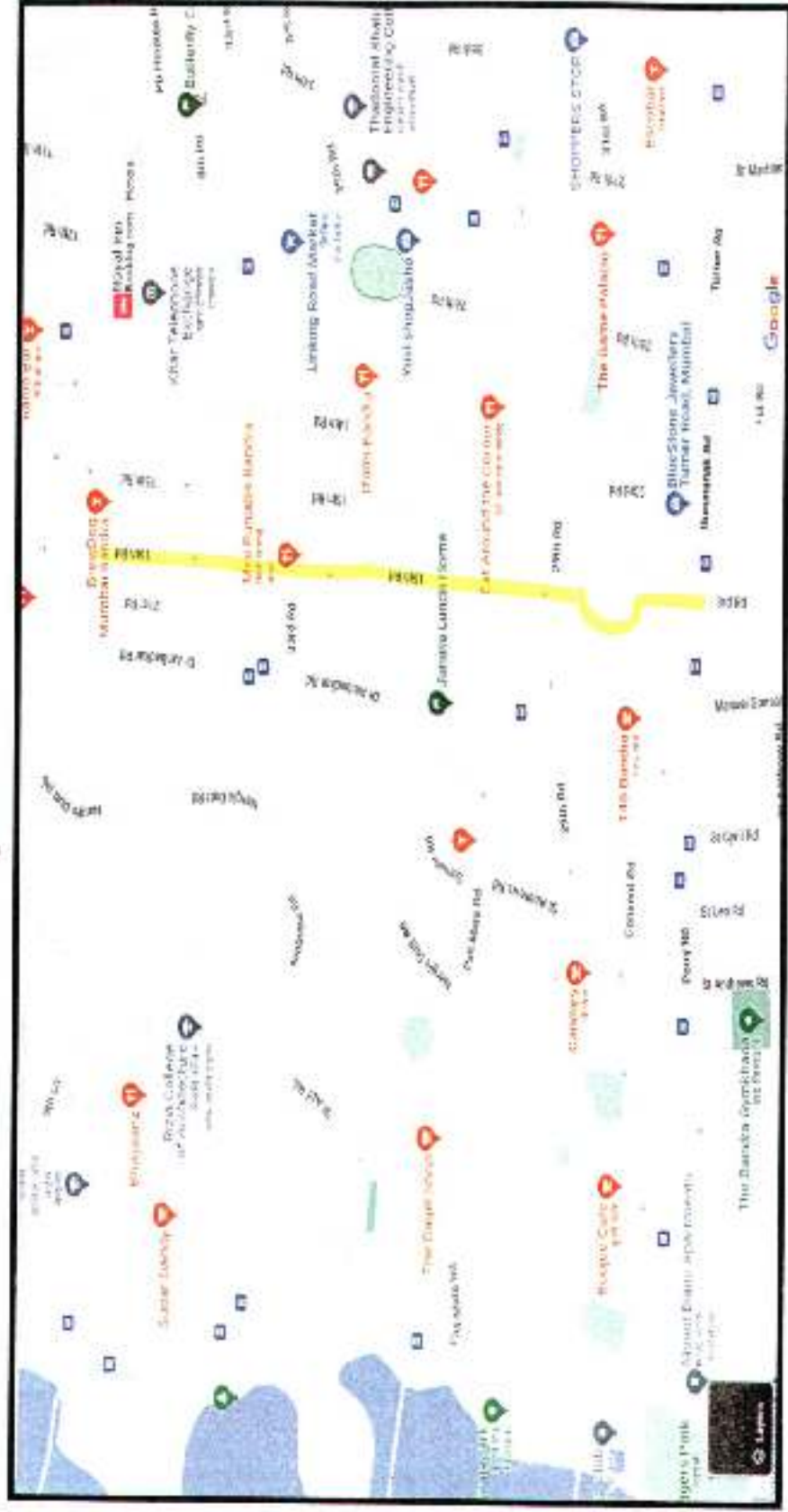
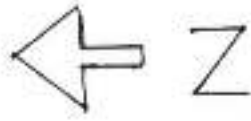
# Name of Road- Road No. 5 Rizvi Complex From Shery Rajan road to Silver spring society



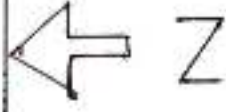
# Name of Road- Palimala Road From Carter Road to Dr. Ambedkar Road



# Name of Road- 16<sup>th</sup> Road Khar From Turner Road to P D Hinduja Road

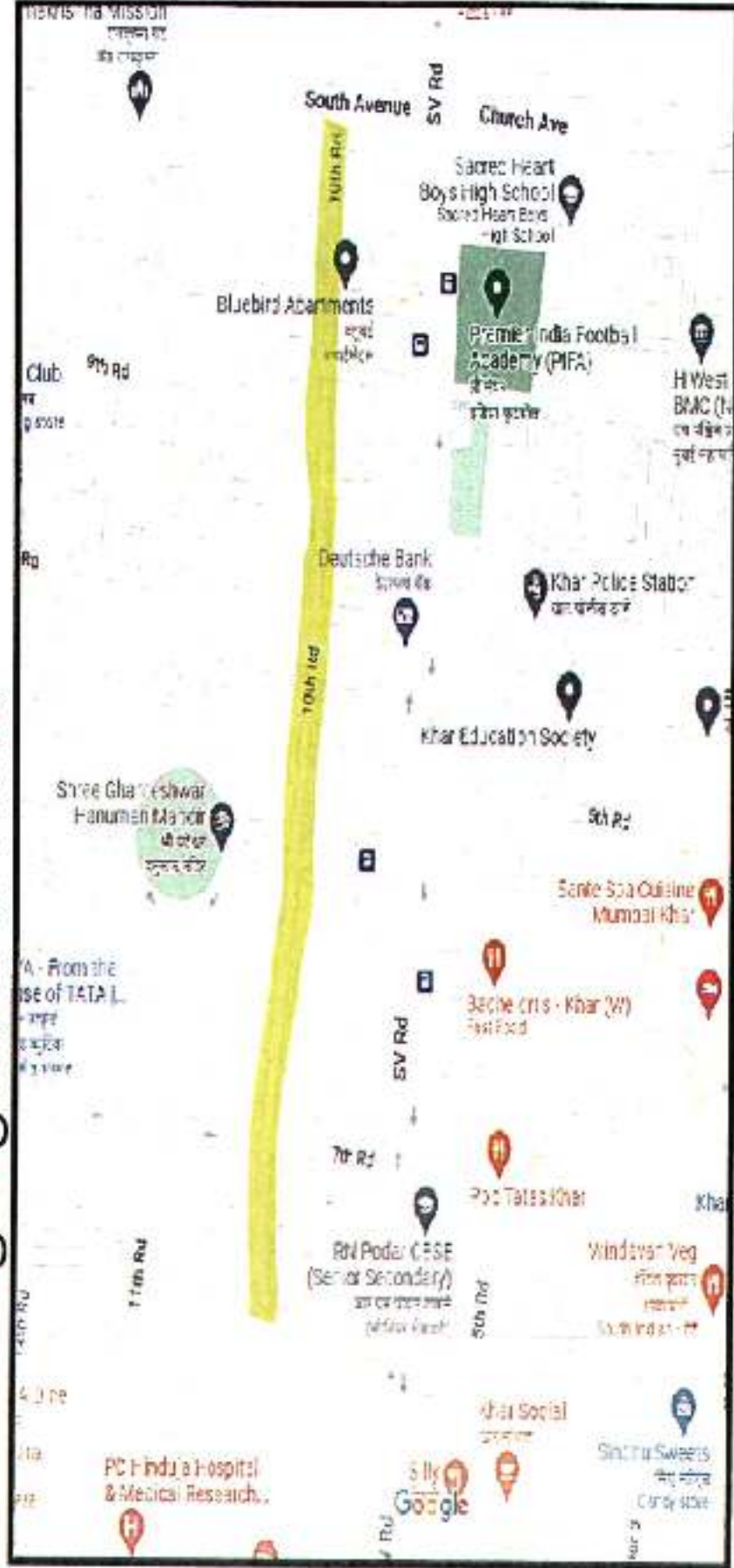



# Name of Road – 15<sup>th</sup> Road From North avenue to C D Road



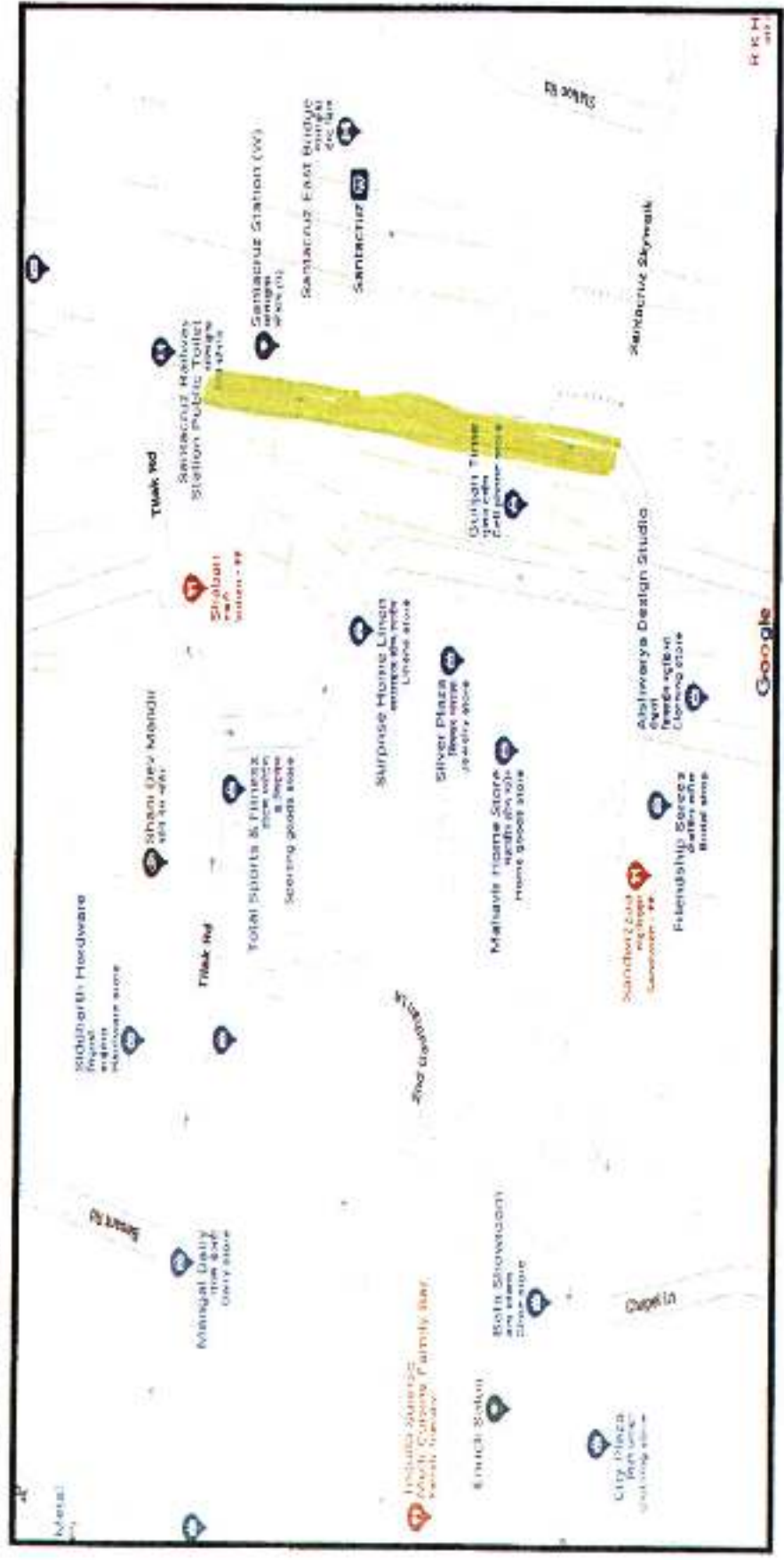


# Name of Road – 10<sup>th</sup> Road From R K Mission to Gurugangeshwar Road

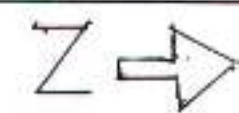




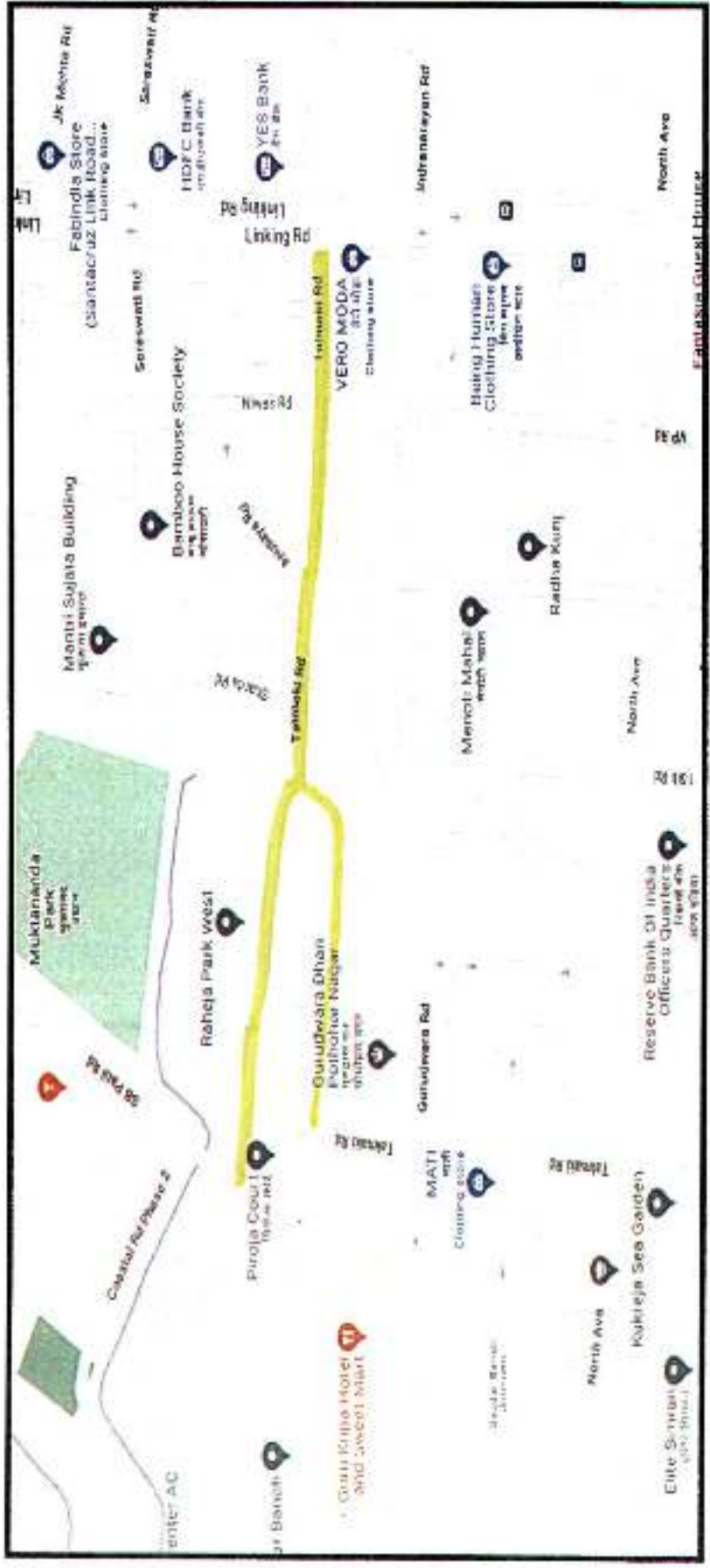
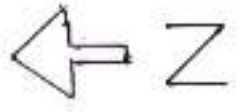
# Name of Road – M G Road From Tilak Road to K D Road



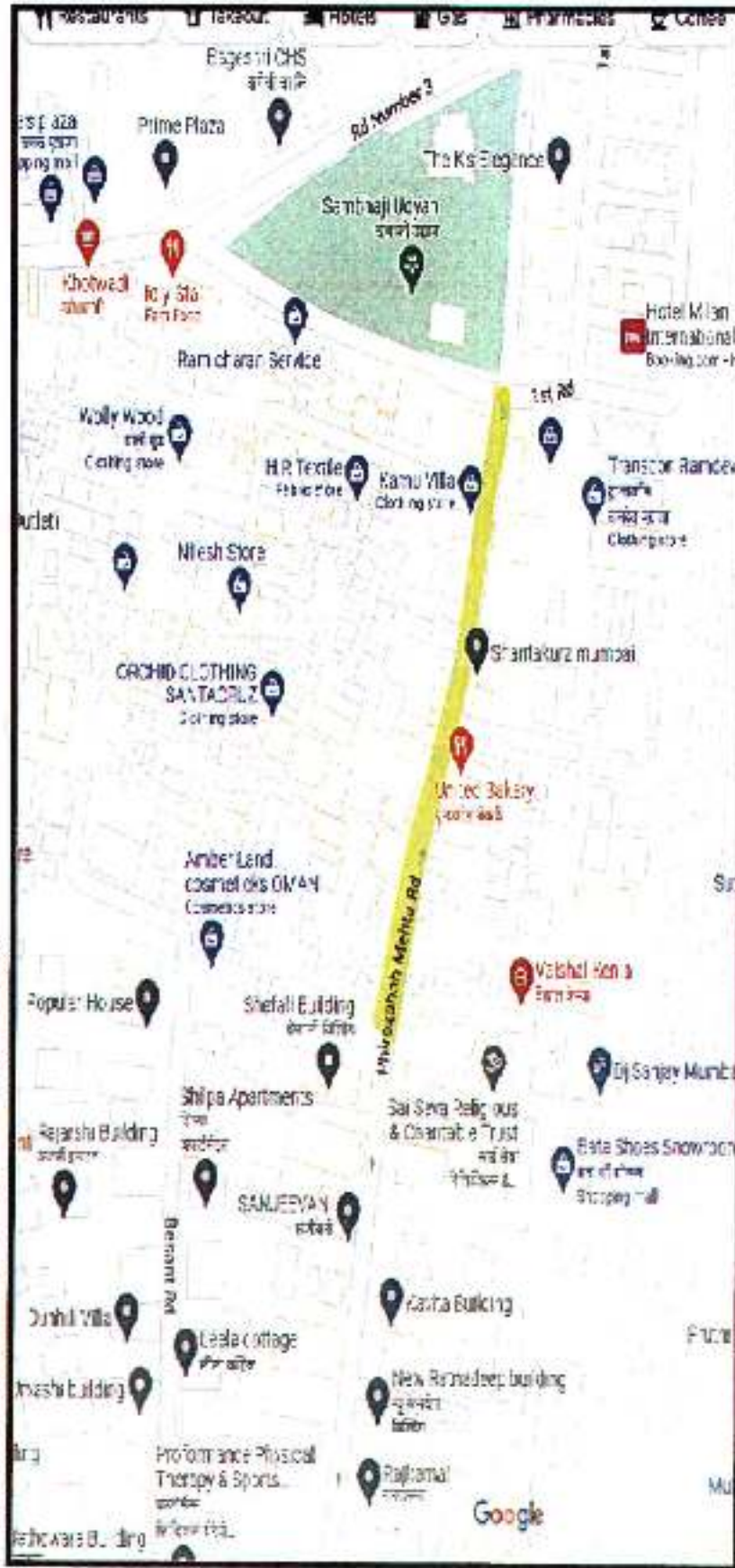
# Name of Road – 7<sup>th</sup> Road Khar From Link Road to S V Road



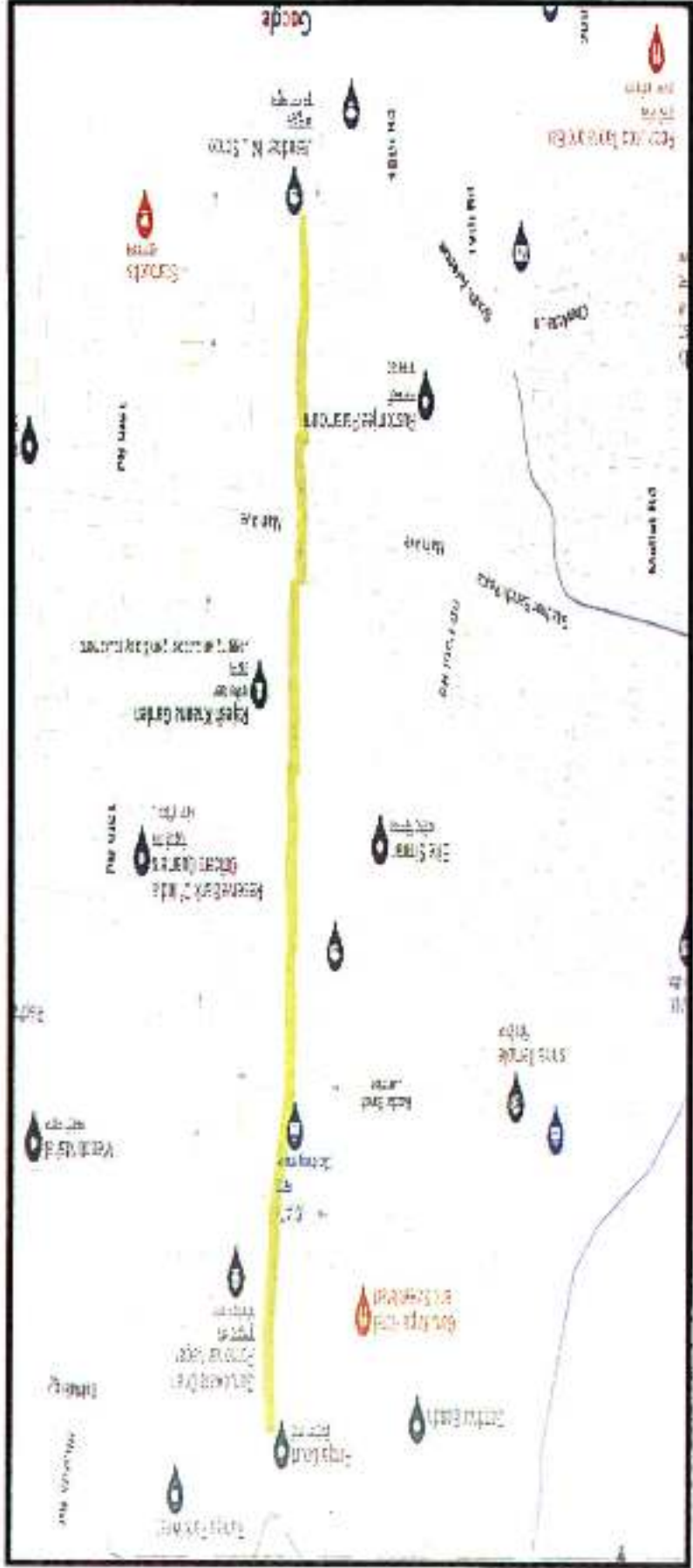
# Name of Road – Talmiky Road From Link Road to S B Patil Road



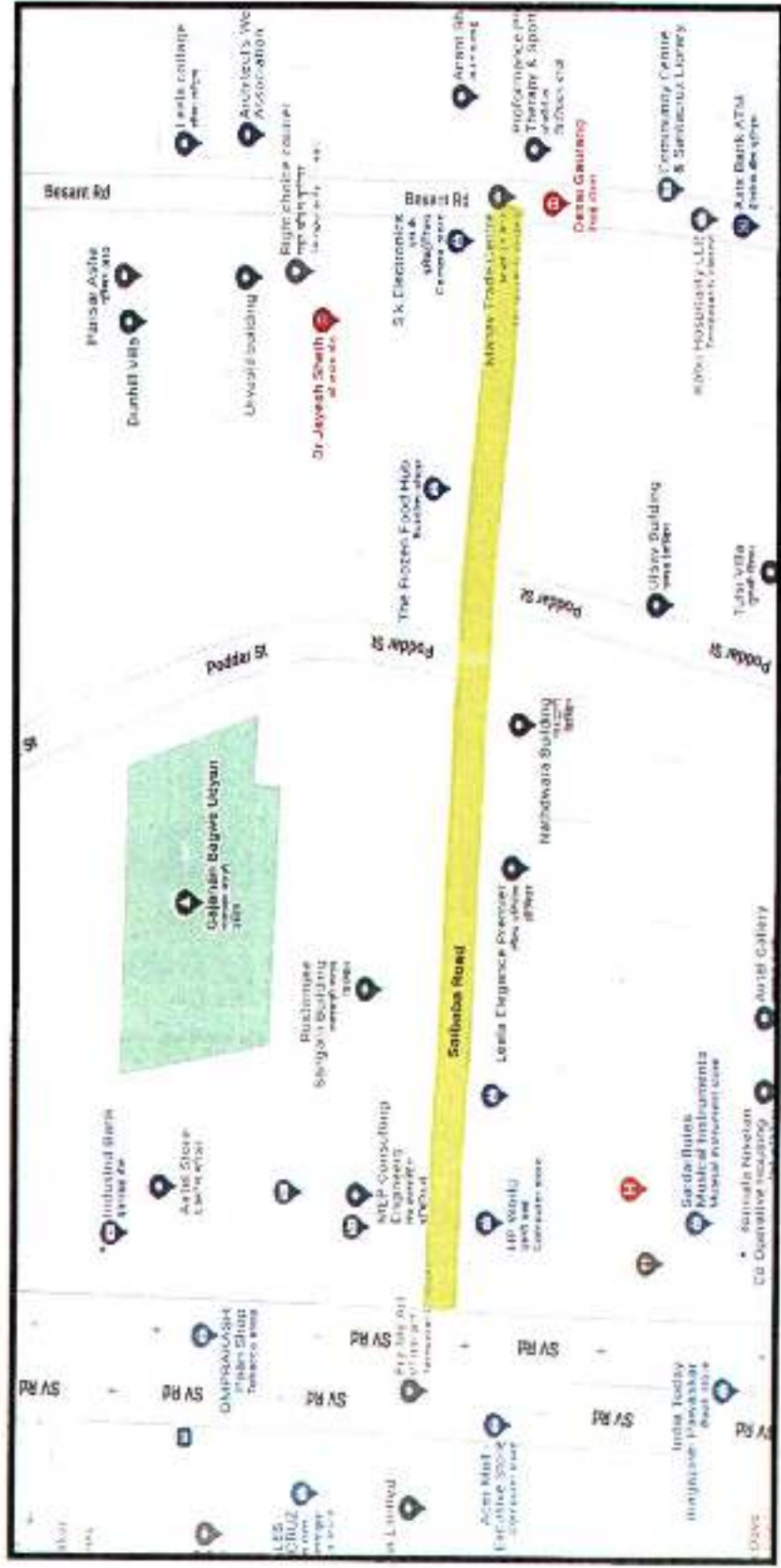
# Name of Road- P M Road From Shivsena Shakha to 1st Road



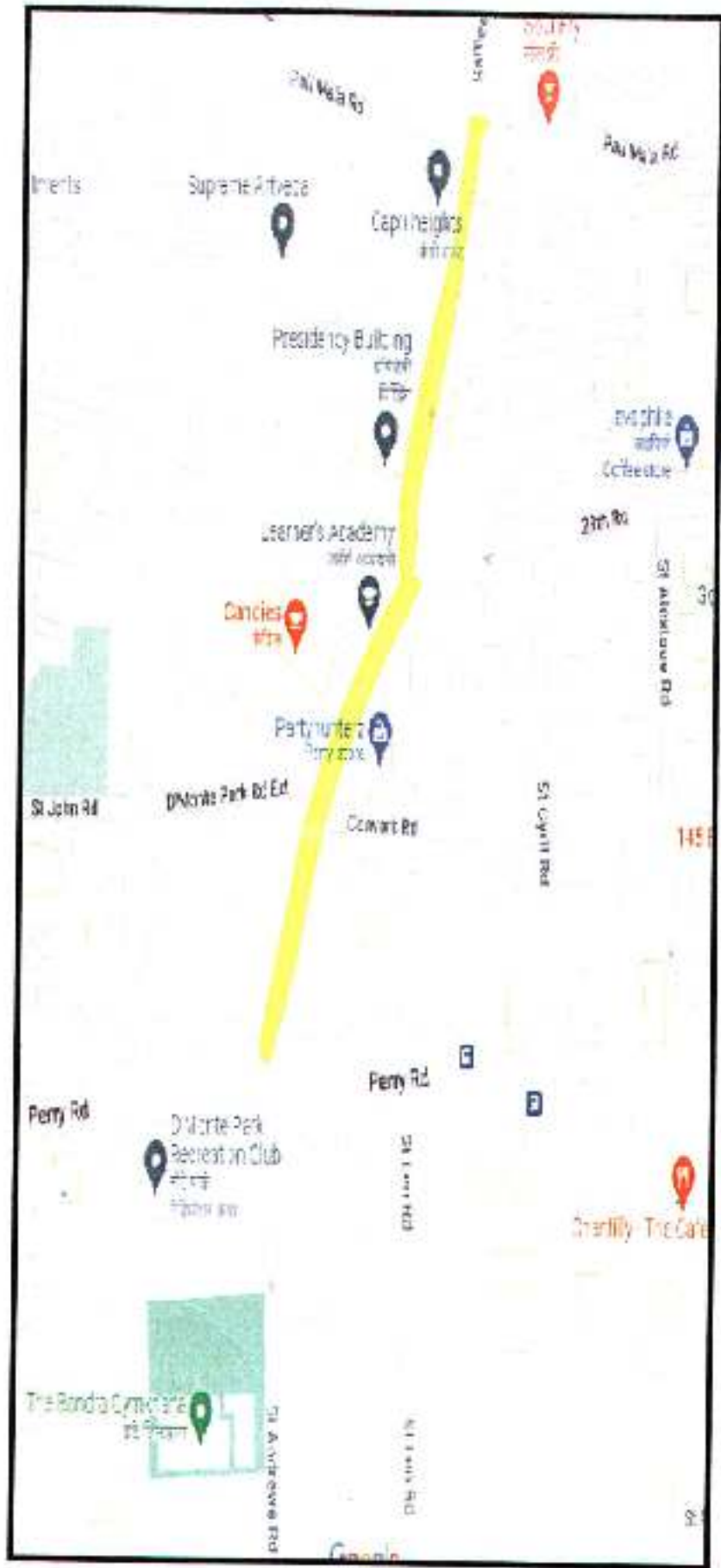
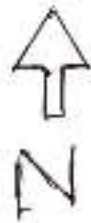
# Name of Road- 17<sup>th</sup> Road From R K Mission to Northside Dead End



# Name of Road- Saibaba Road from S V Road to Besant Road

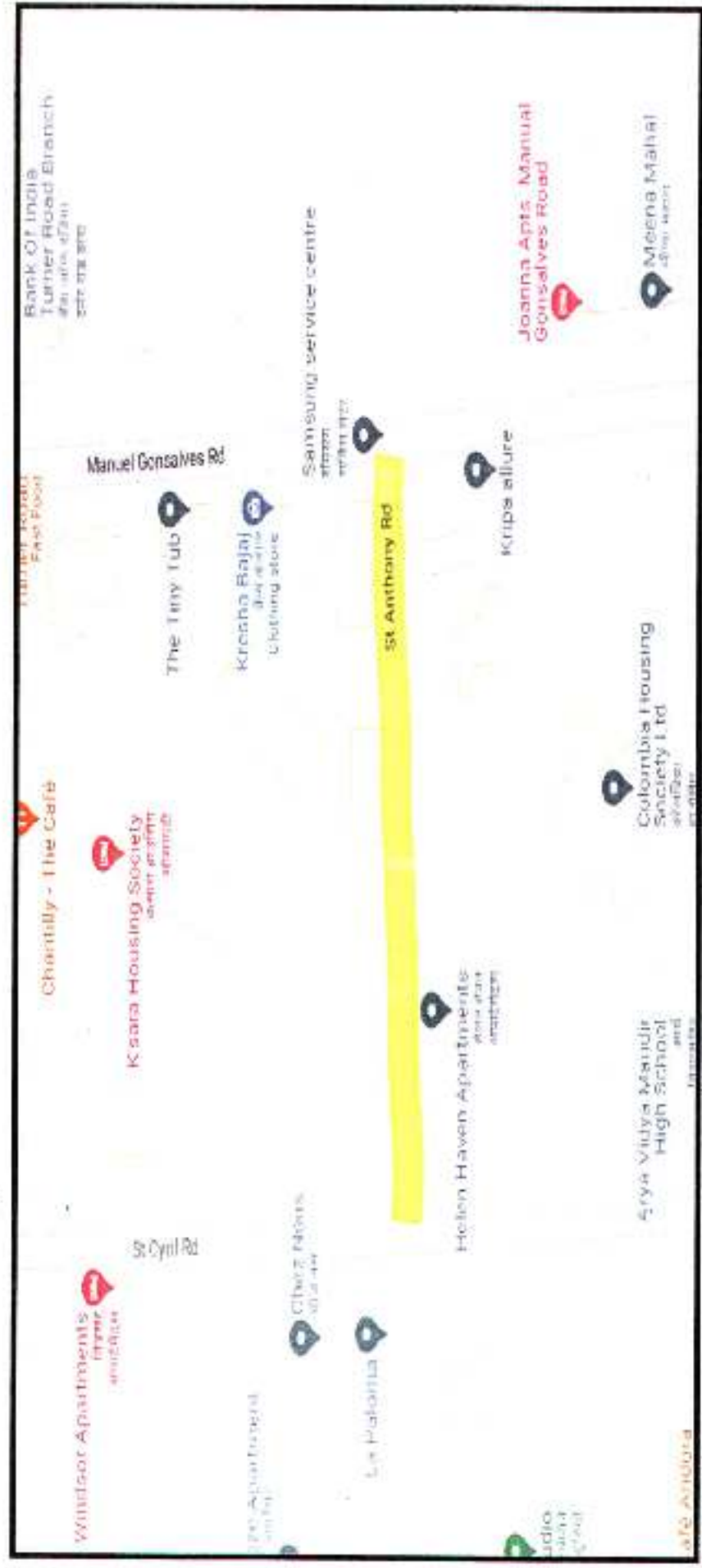
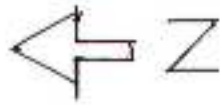


# Name of Road – St Andrews Road Extn from Perry Road to Palimala Road

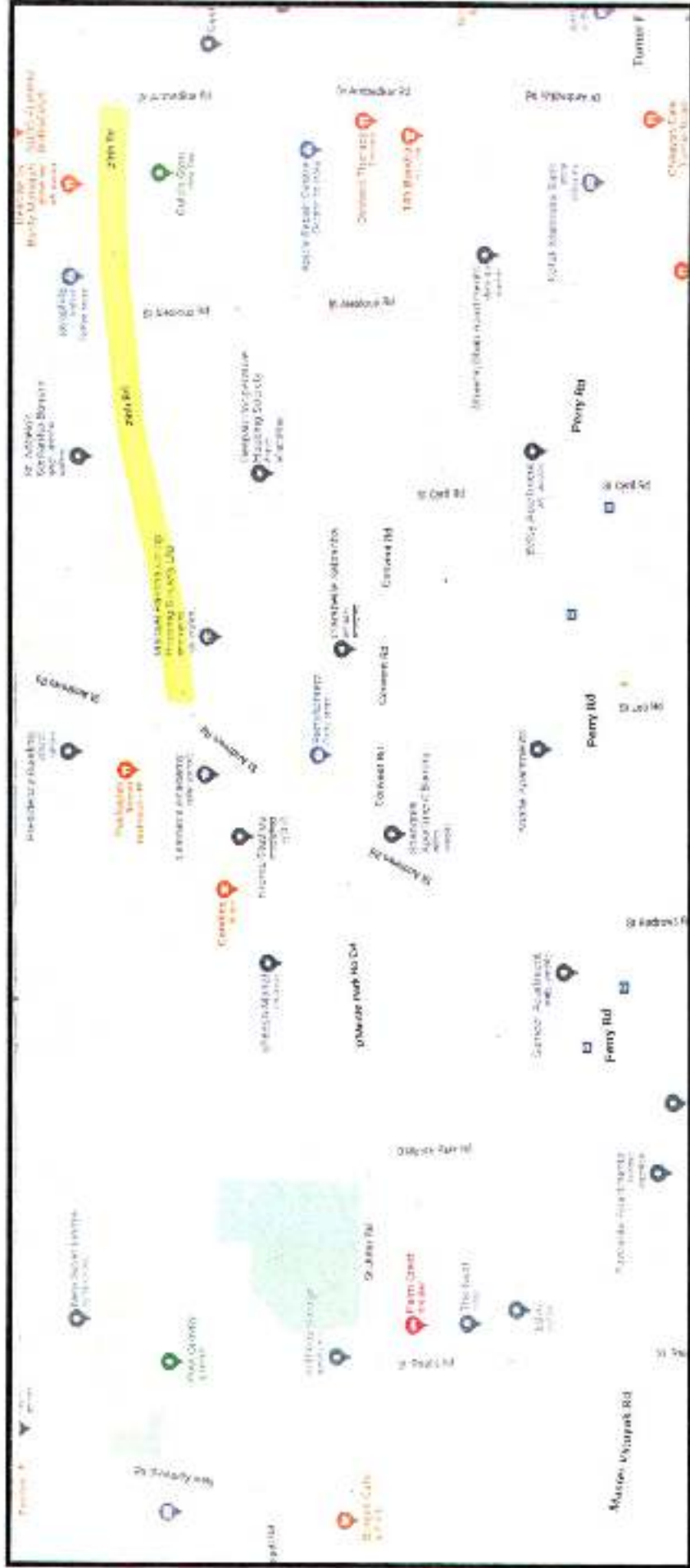
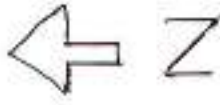




# Name of Road – St Aunthony Road From M G Road to Cyril Road



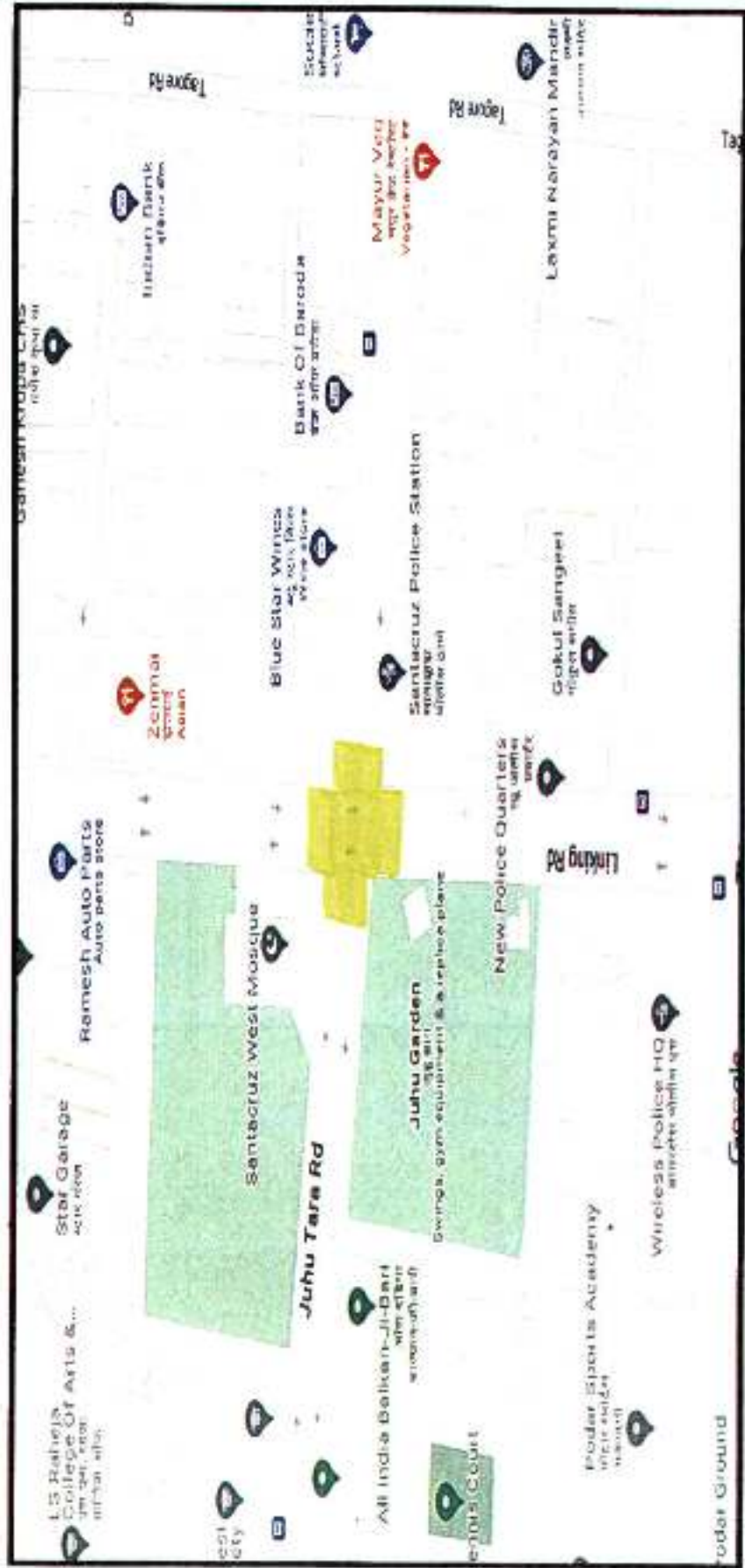
# Name of Road – St John Road From Andrews Road to Ambedkar Road

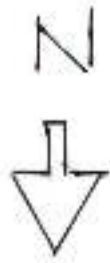


# Name of Road- Waterfield Road From Turner Road to Linking Road



# Name of Road – Juhu Road & Link Road Junction



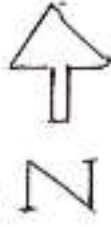


Name of Road- 13<sup>th</sup> Road from P D hinduja Road to 33<sup>th</sup> Road

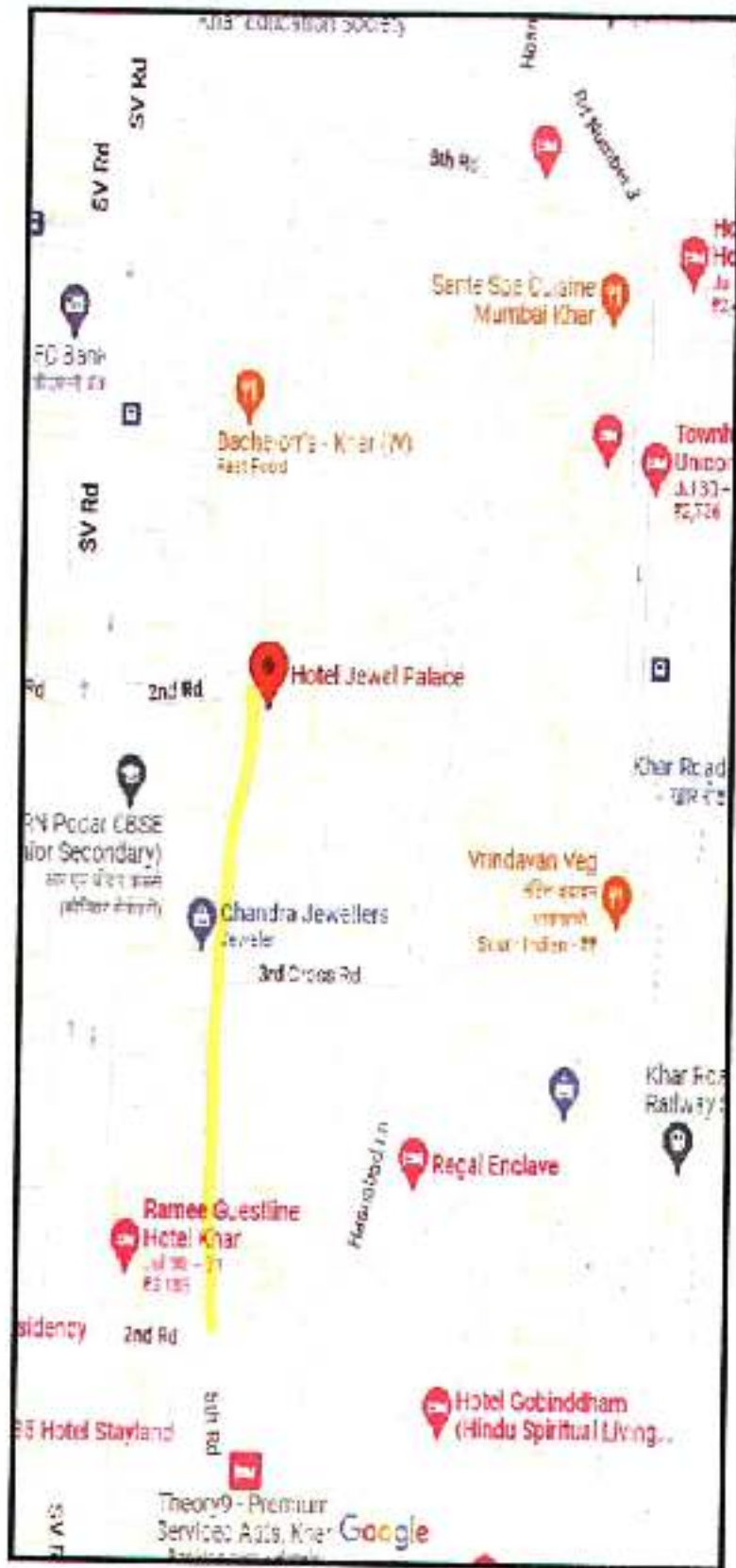
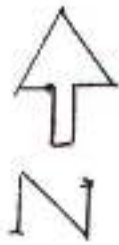




# Name of Road – Potdar Road From S V Road to Tilak Road

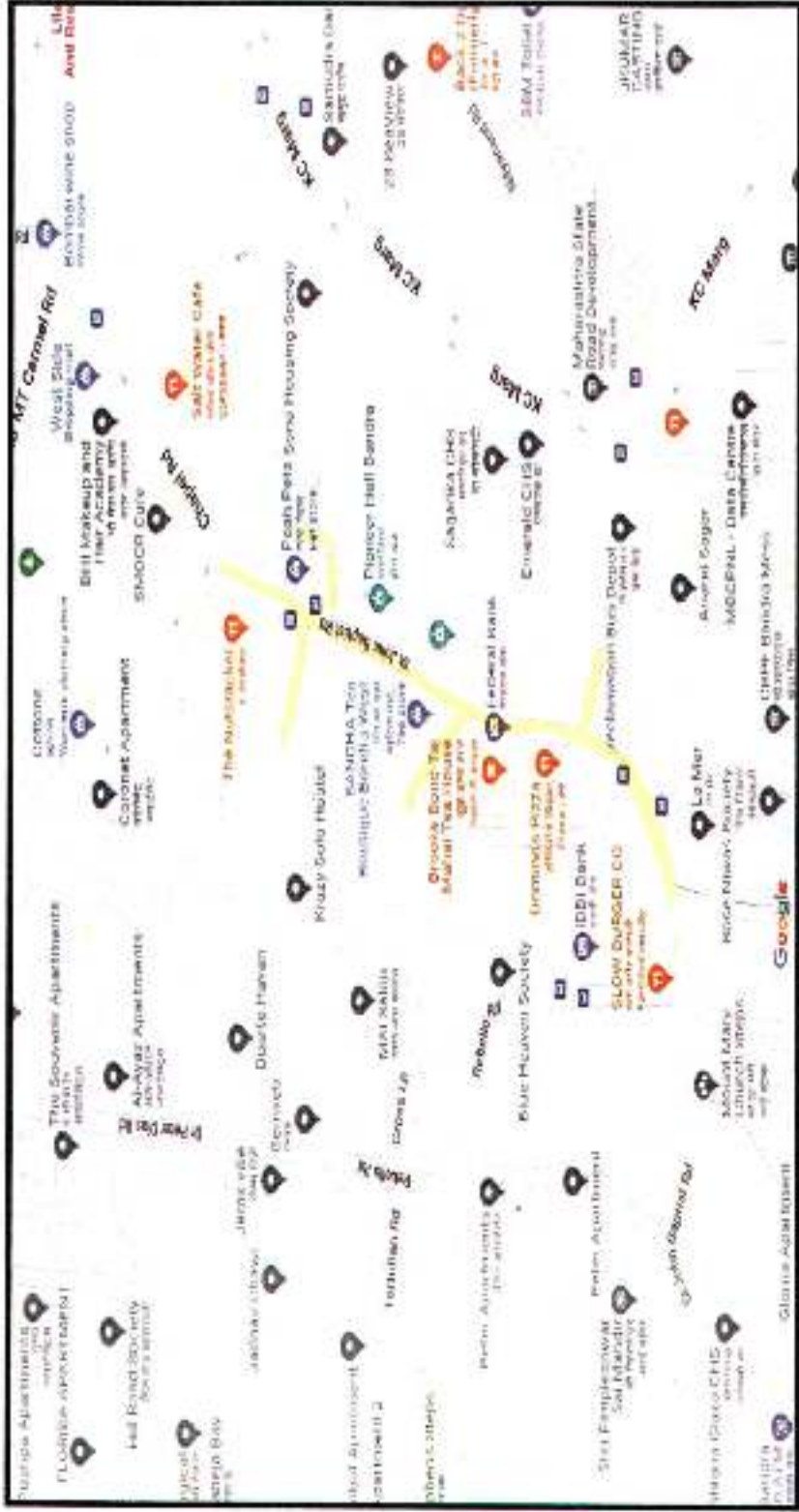


Name of Road- 5<sup>th</sup> Road Khar From Jewel Palace to P D Hinduja  
Road

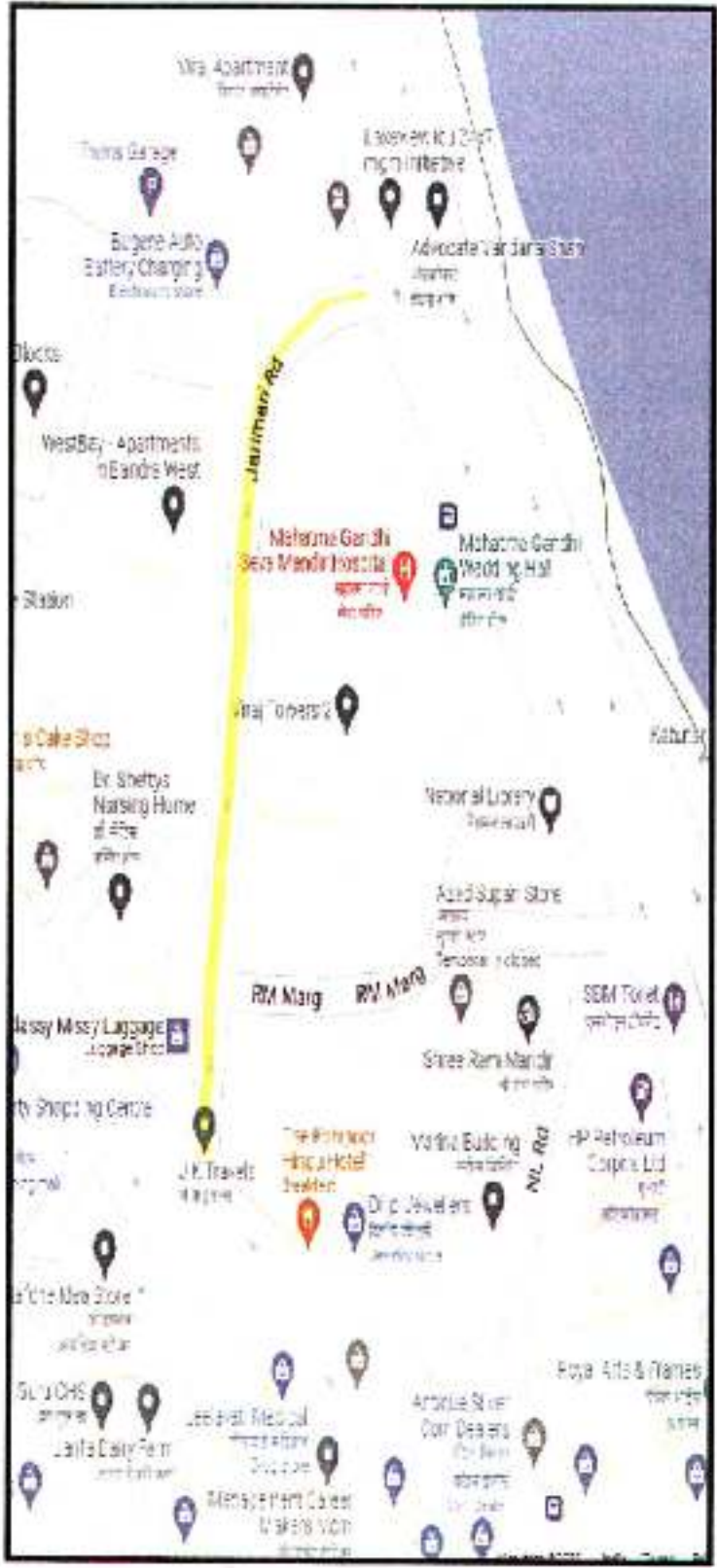


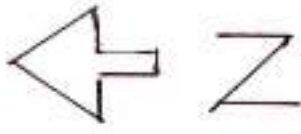


# Name of Road- John Baptista Road

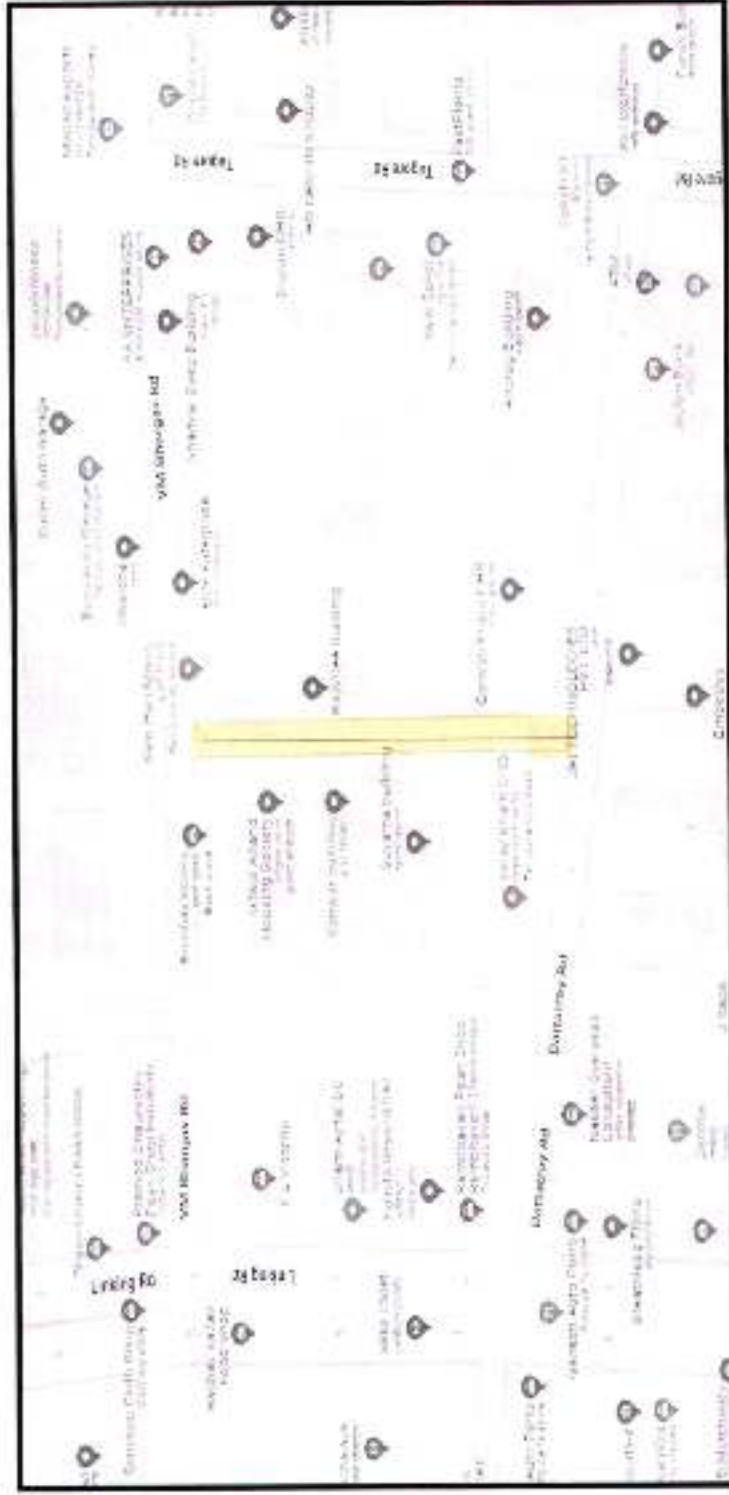


# Name of Road- Jari Mari Road from S V Road to Hill Road



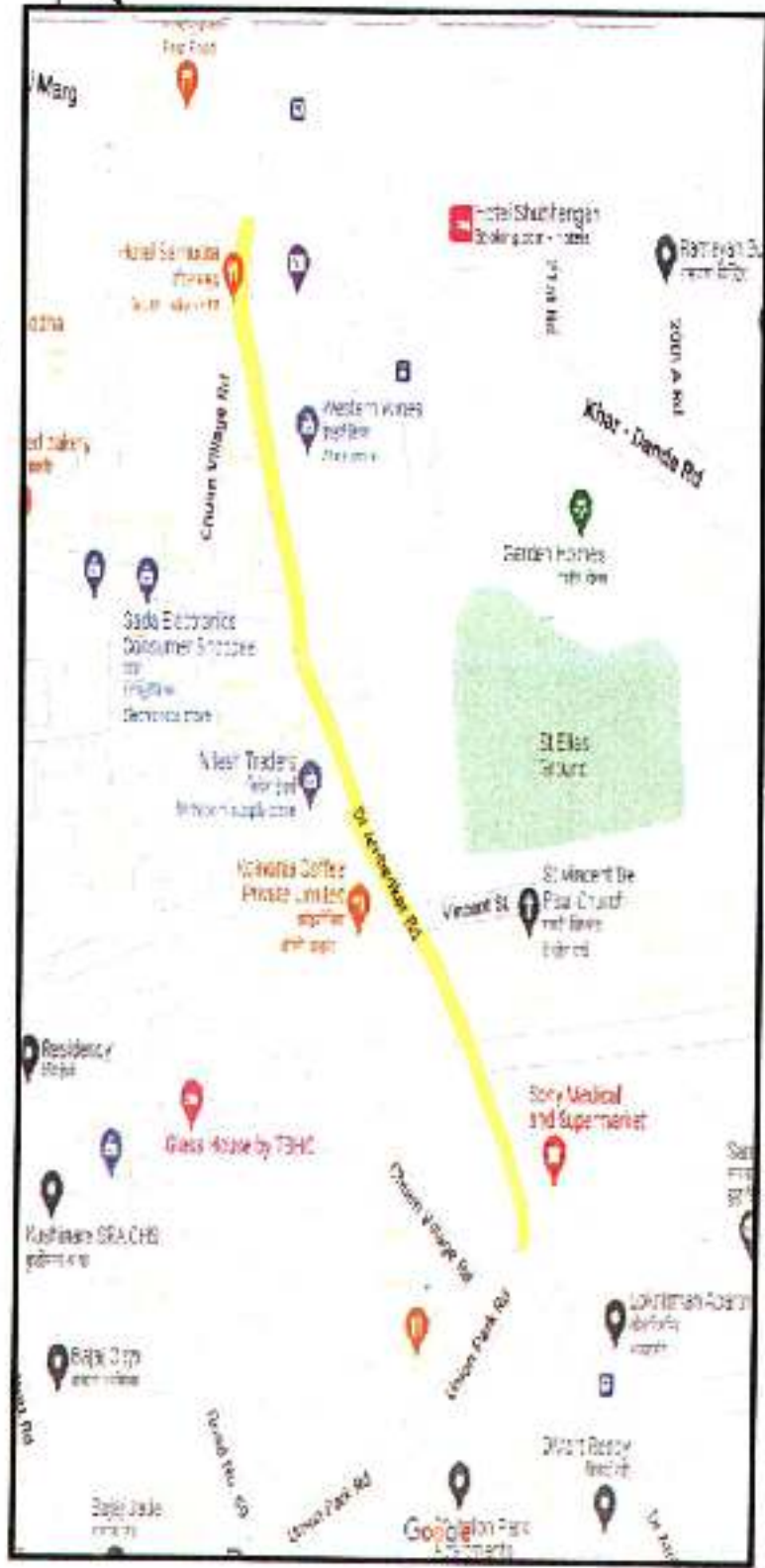


Name of Road – Dattatraya Cross Road From V M Bhargava Road to Dattatraya Road

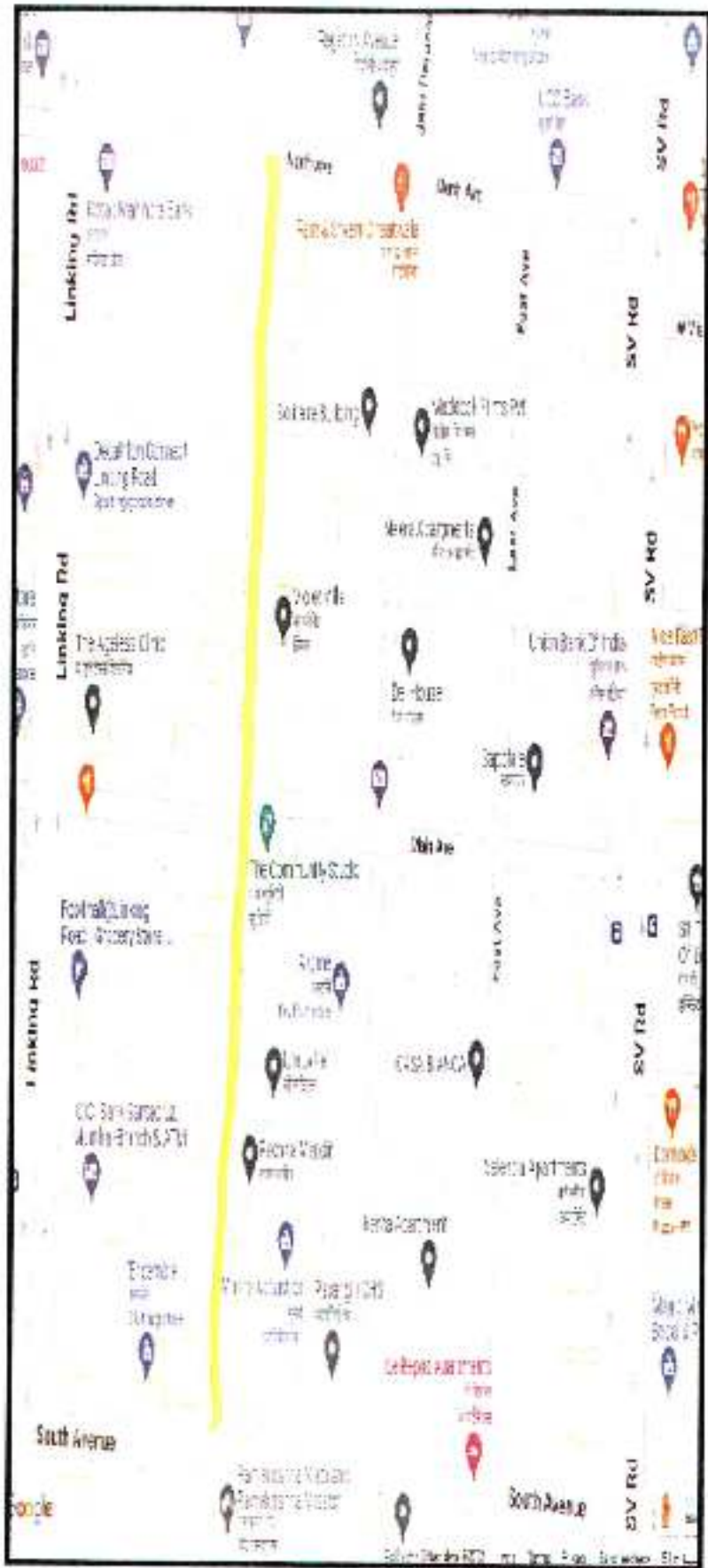




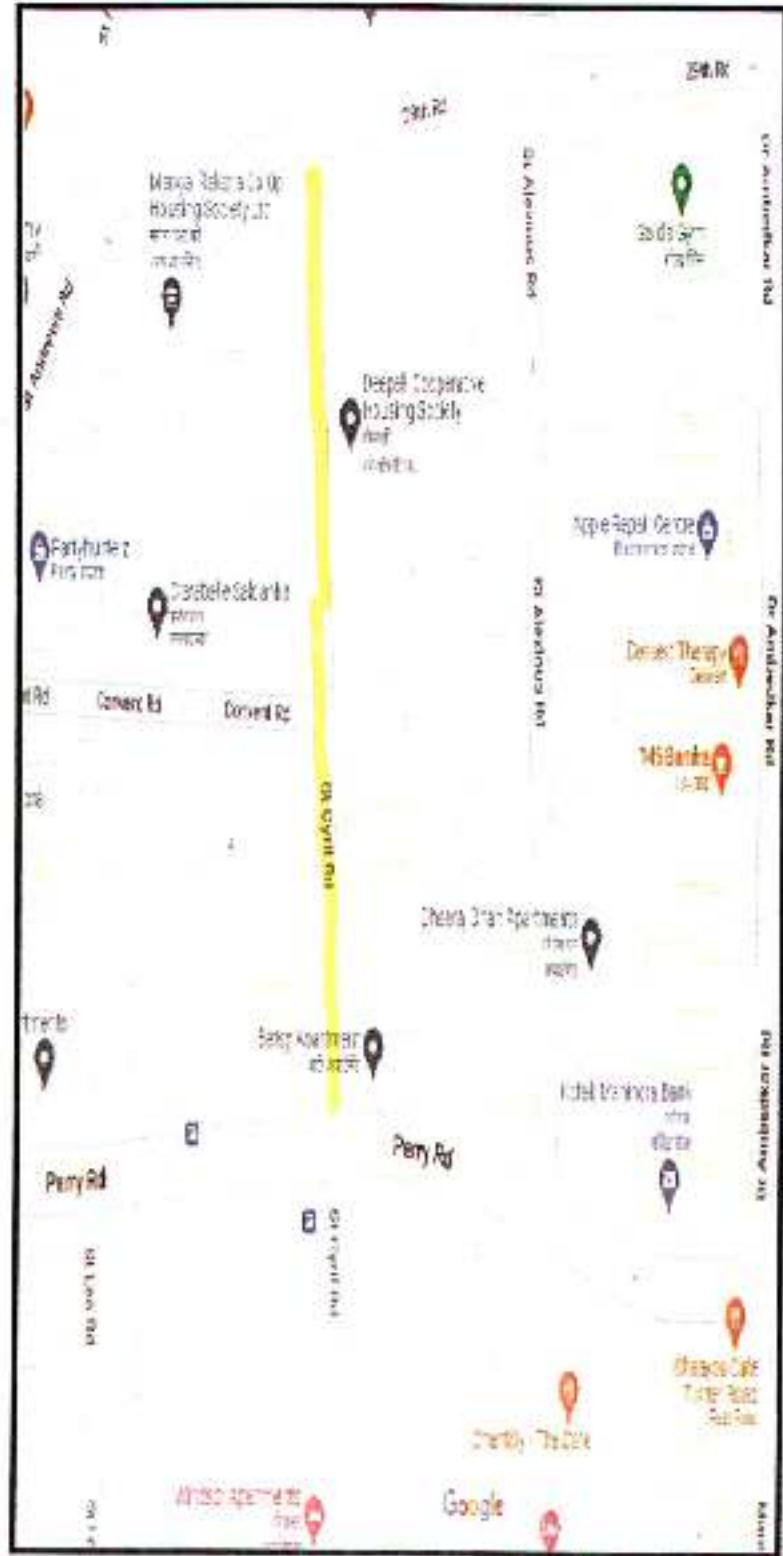
# Name of Road- Ambedkar Road from Allid Garage to C D Road

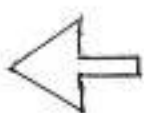


Name of Road- West Avenue Road from North Avenue Road to  
South Avenue Road



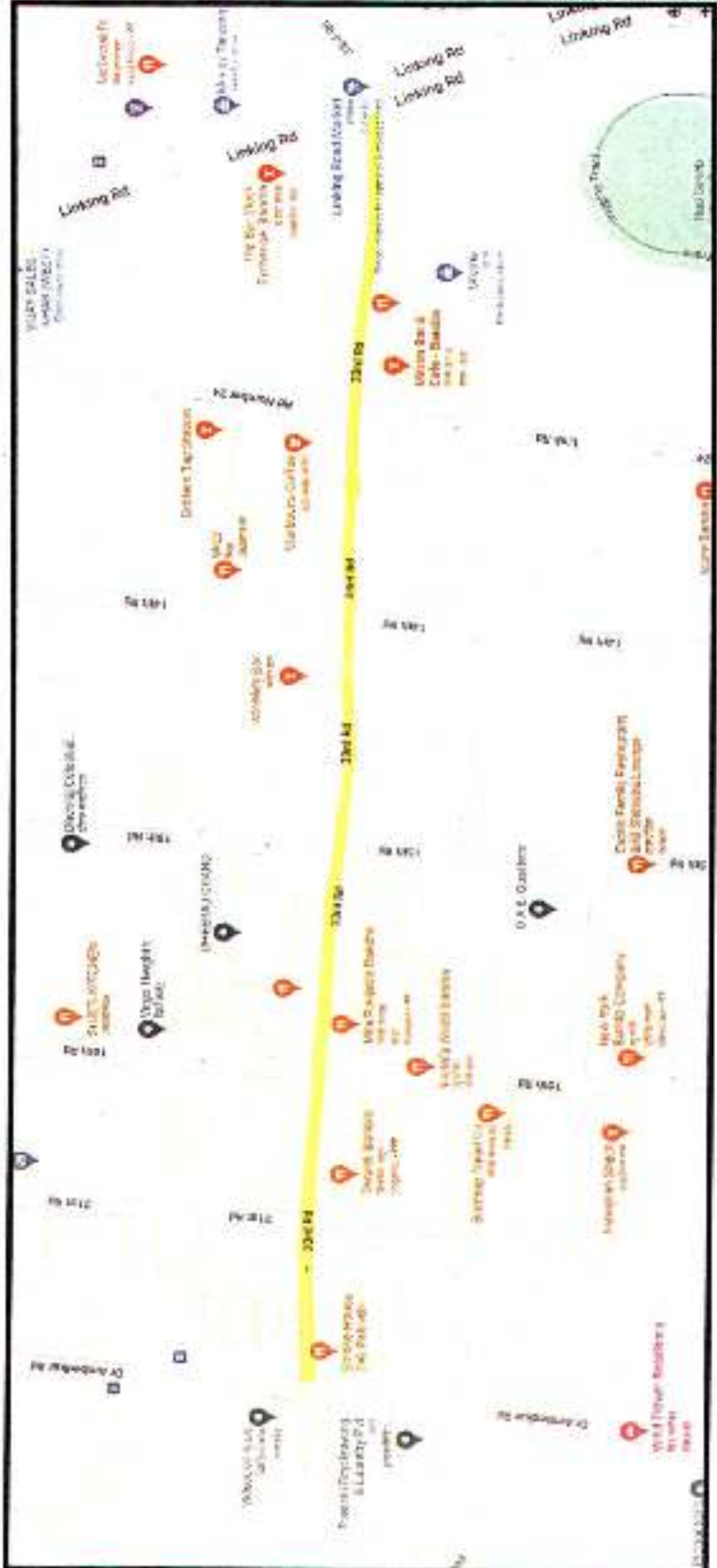
# Name of Road - Cyril Road Extension from Turner Road to 29<sup>th</sup> Road





N

# Name of Road- 33<sup>rd</sup> Road from Link Road to Ambedkar Road



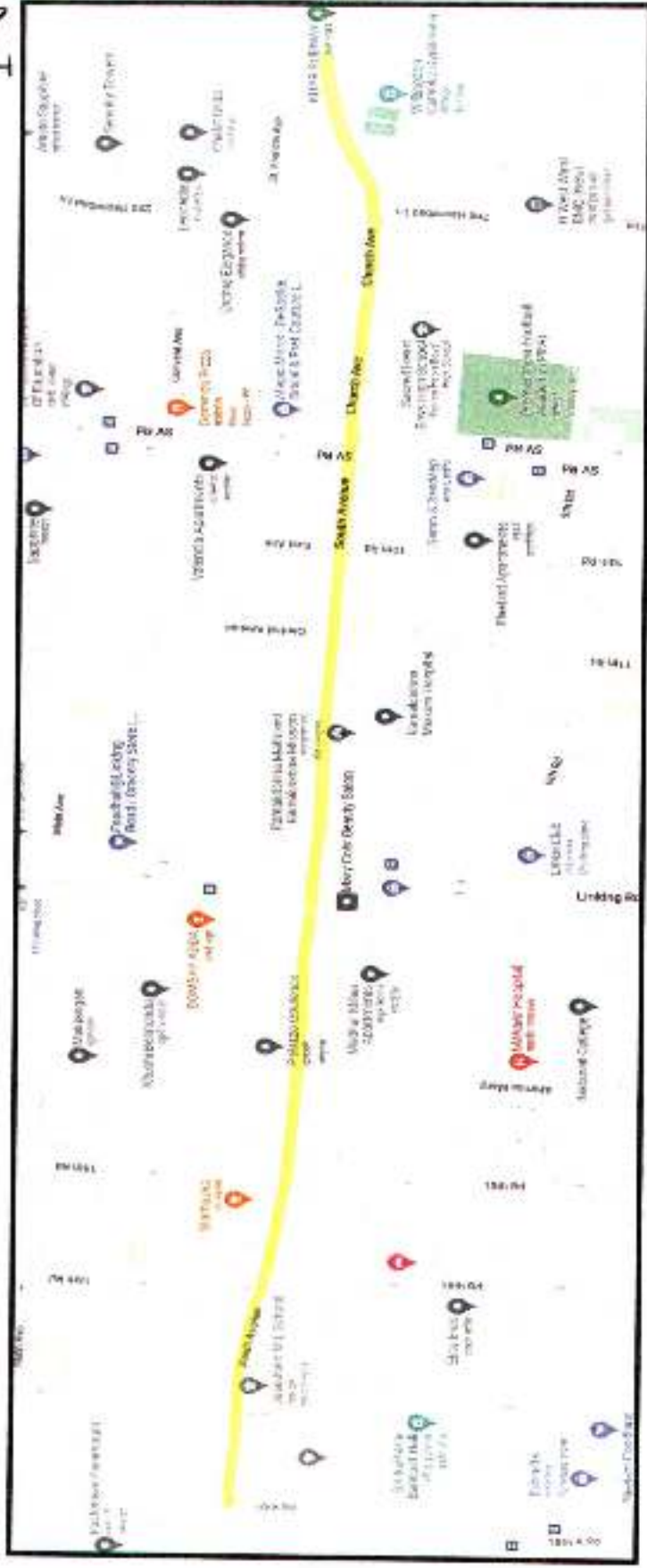
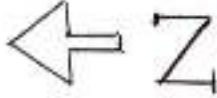




Name of Road - St Martin Road from Hill Road to Turner Road



# Name of Road- S S of R K Mission Road from 18<sup>th</sup> Road to Milan Subway





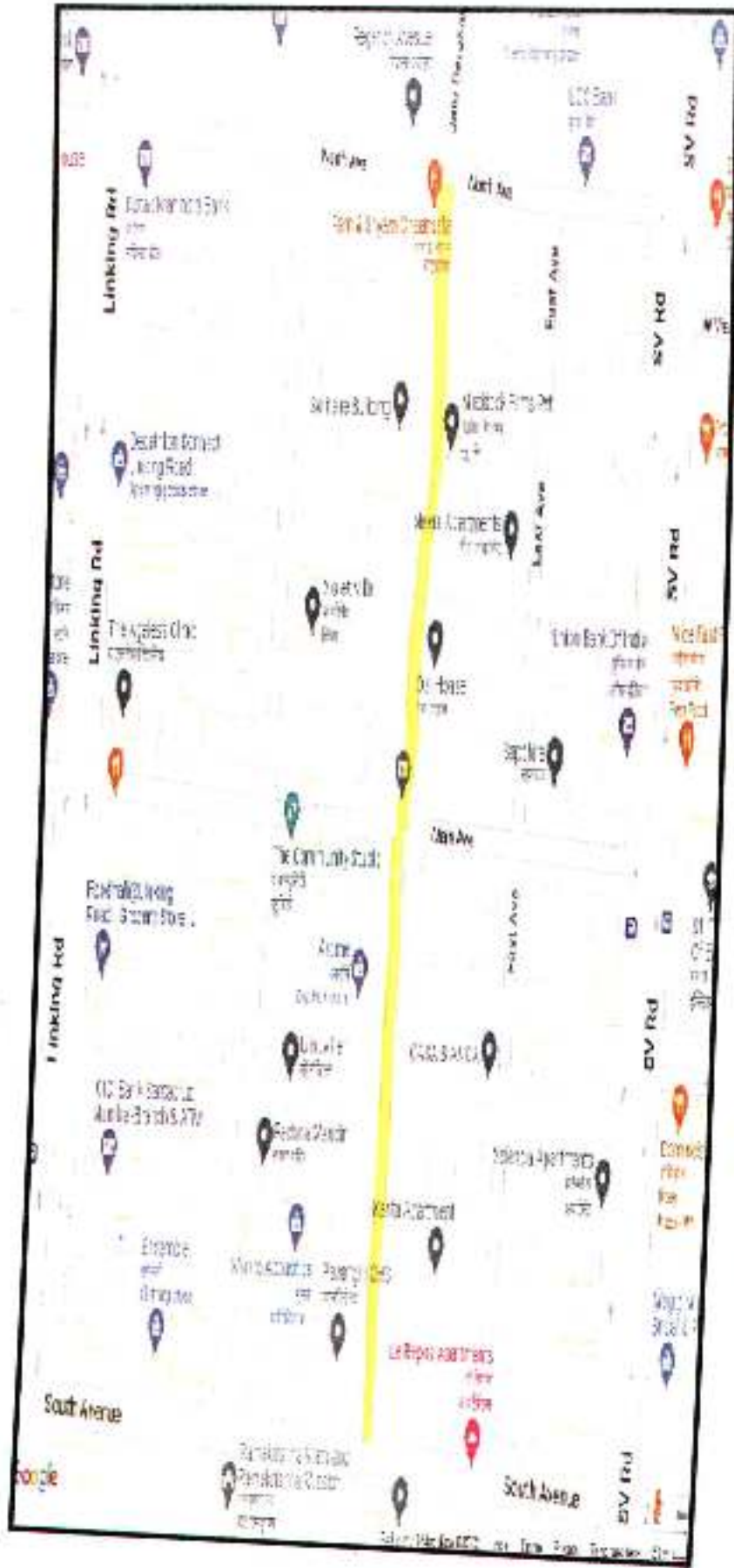
Name of Road- 16<sup>th</sup> Road from C D Road to Dead End



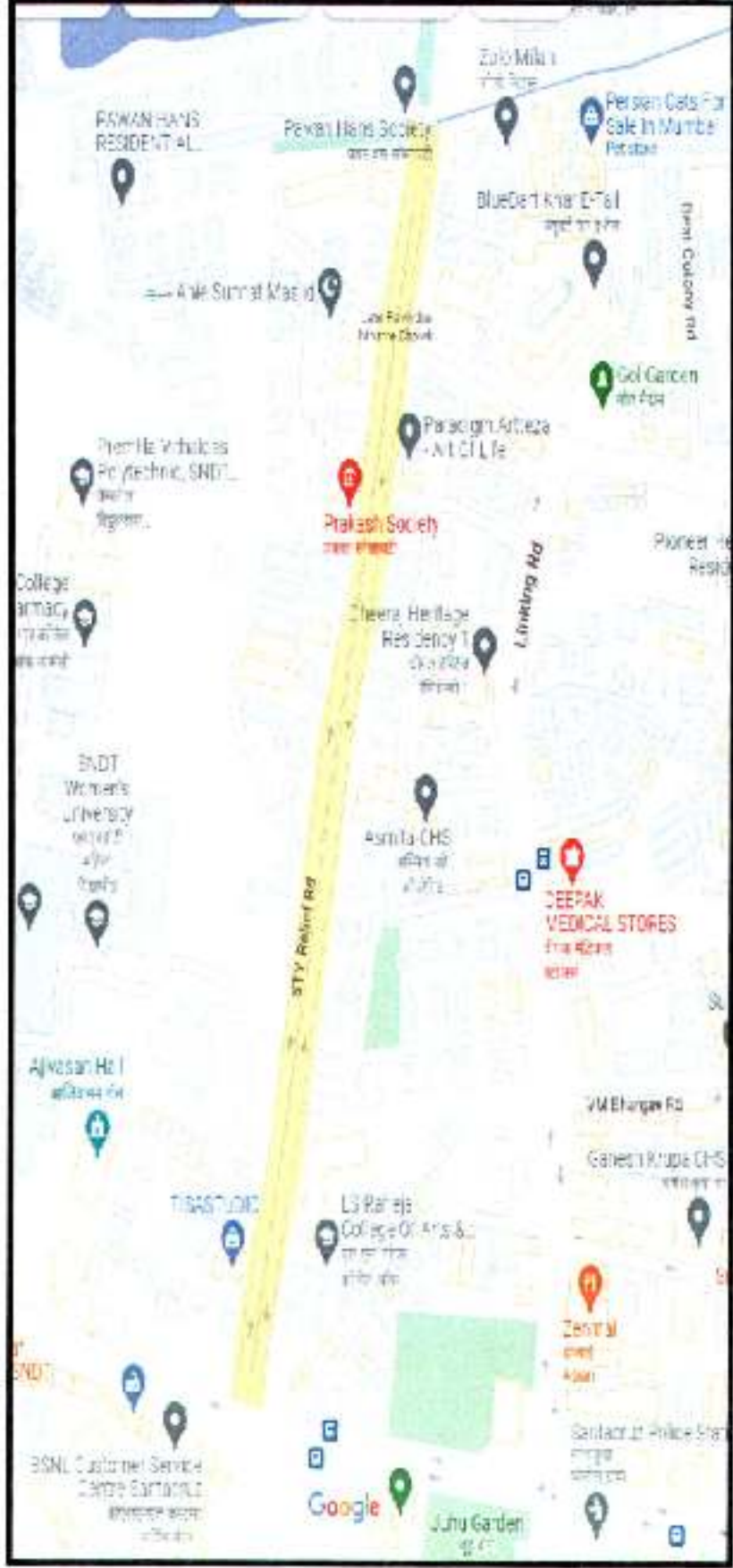
Name of Road- East Avenue Road from North Avenue Road to Z  
South Avenue Road 

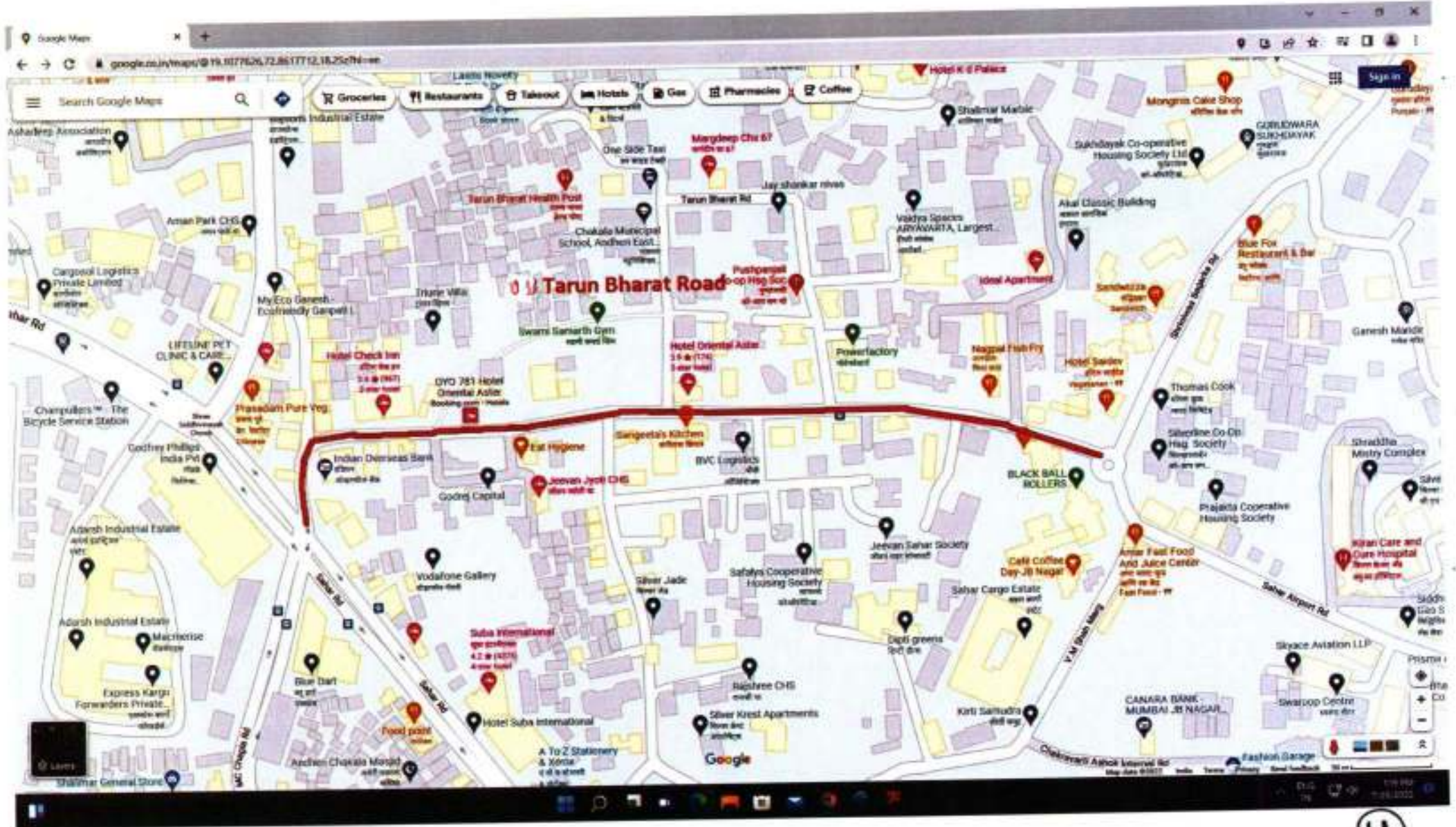


Name of Road - Central Avenue Road from North Avenue Road  $\uparrow$  Z to South Avenue Road  $\downarrow$



# Name of Road - SS of Relief Road from Juhu Road to Dead End





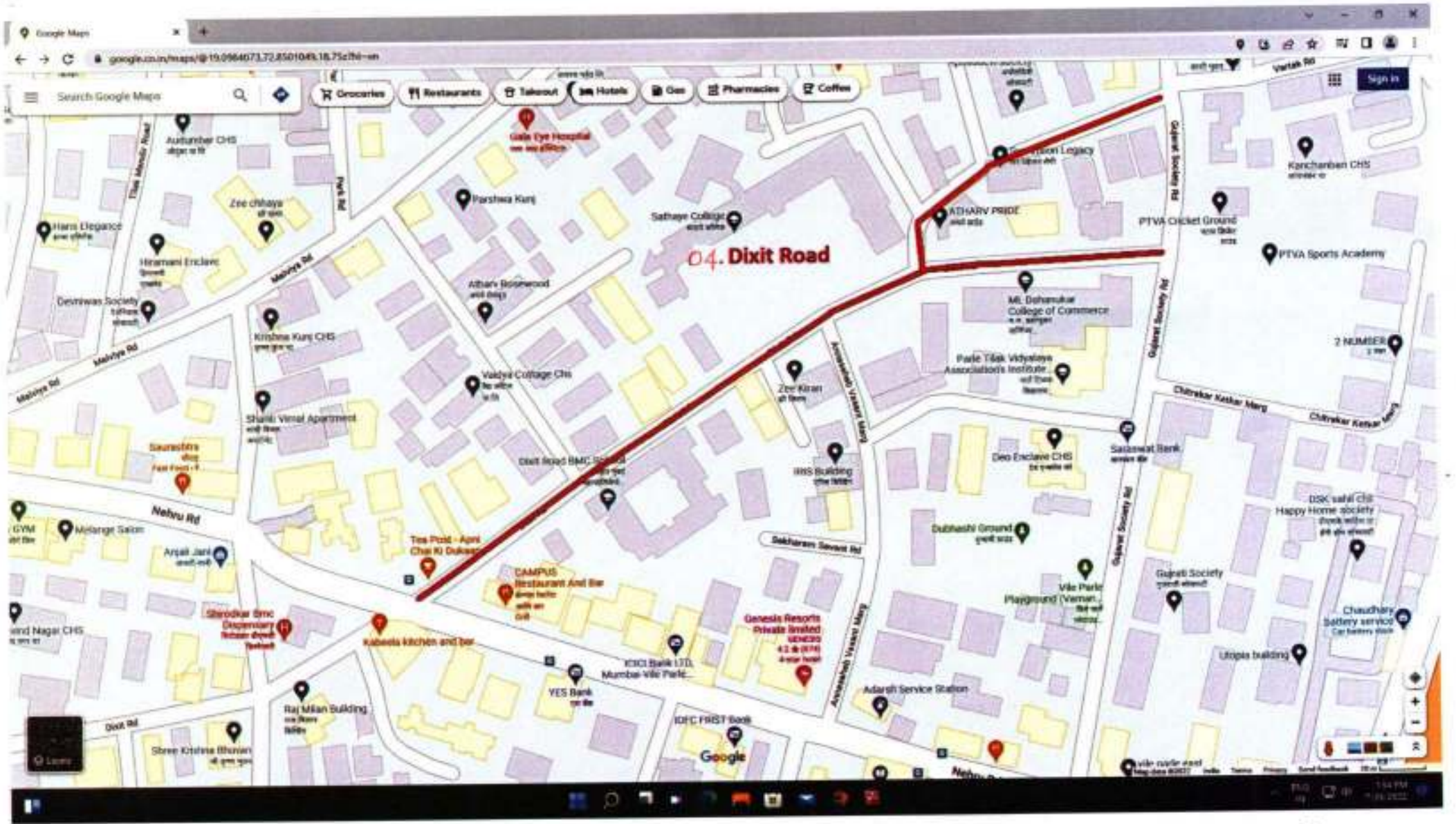
(H)

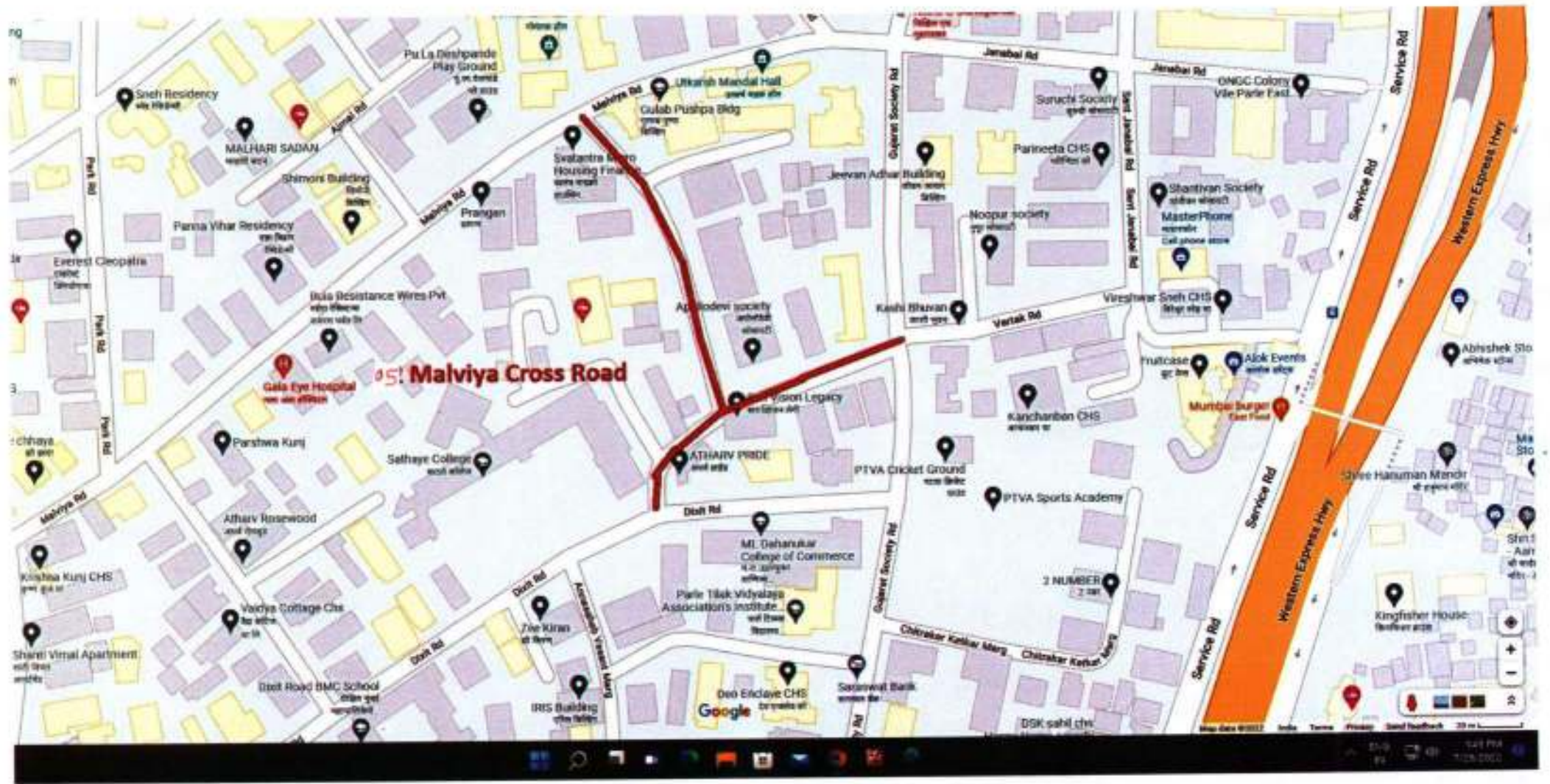




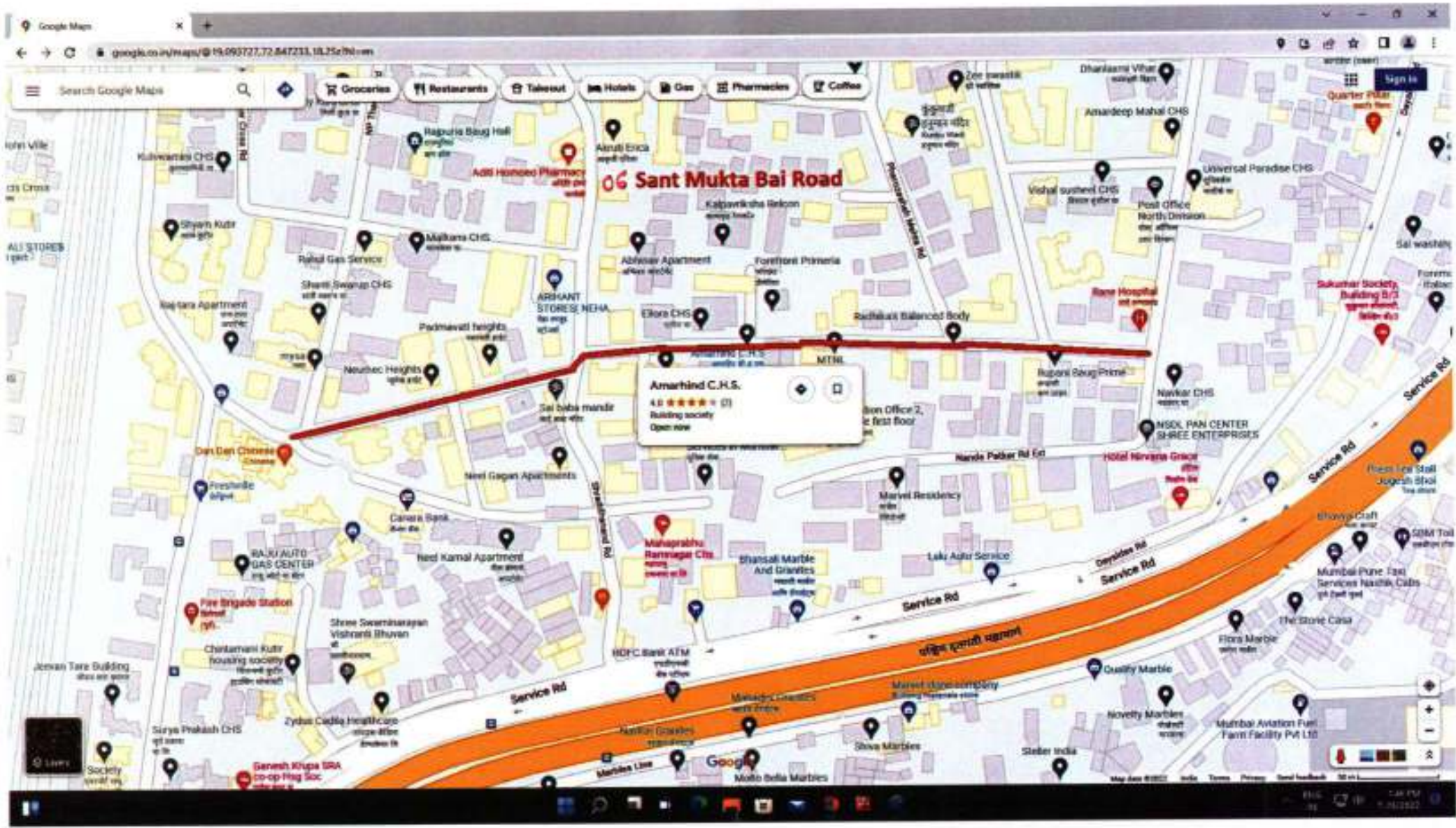


3

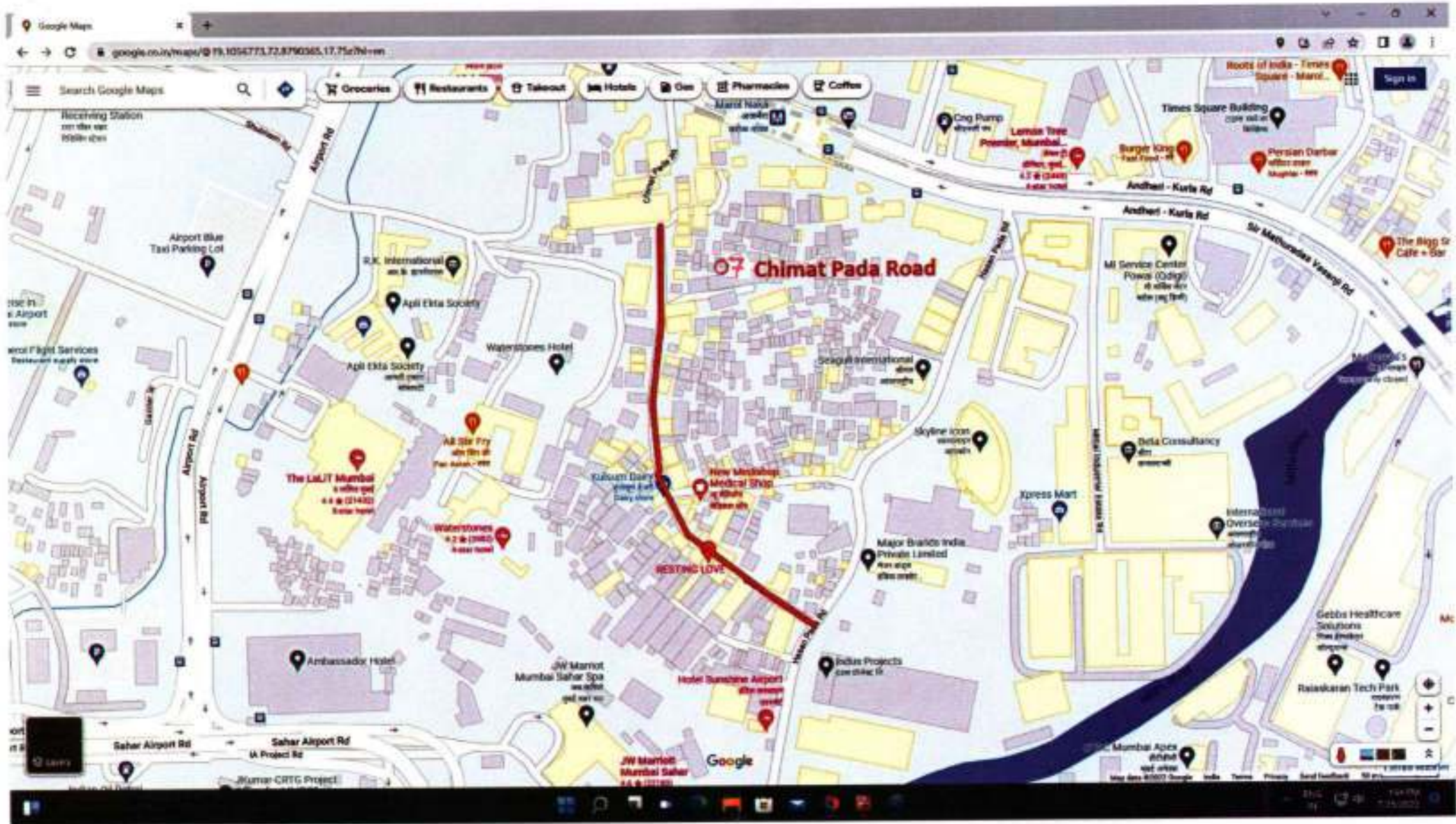




5

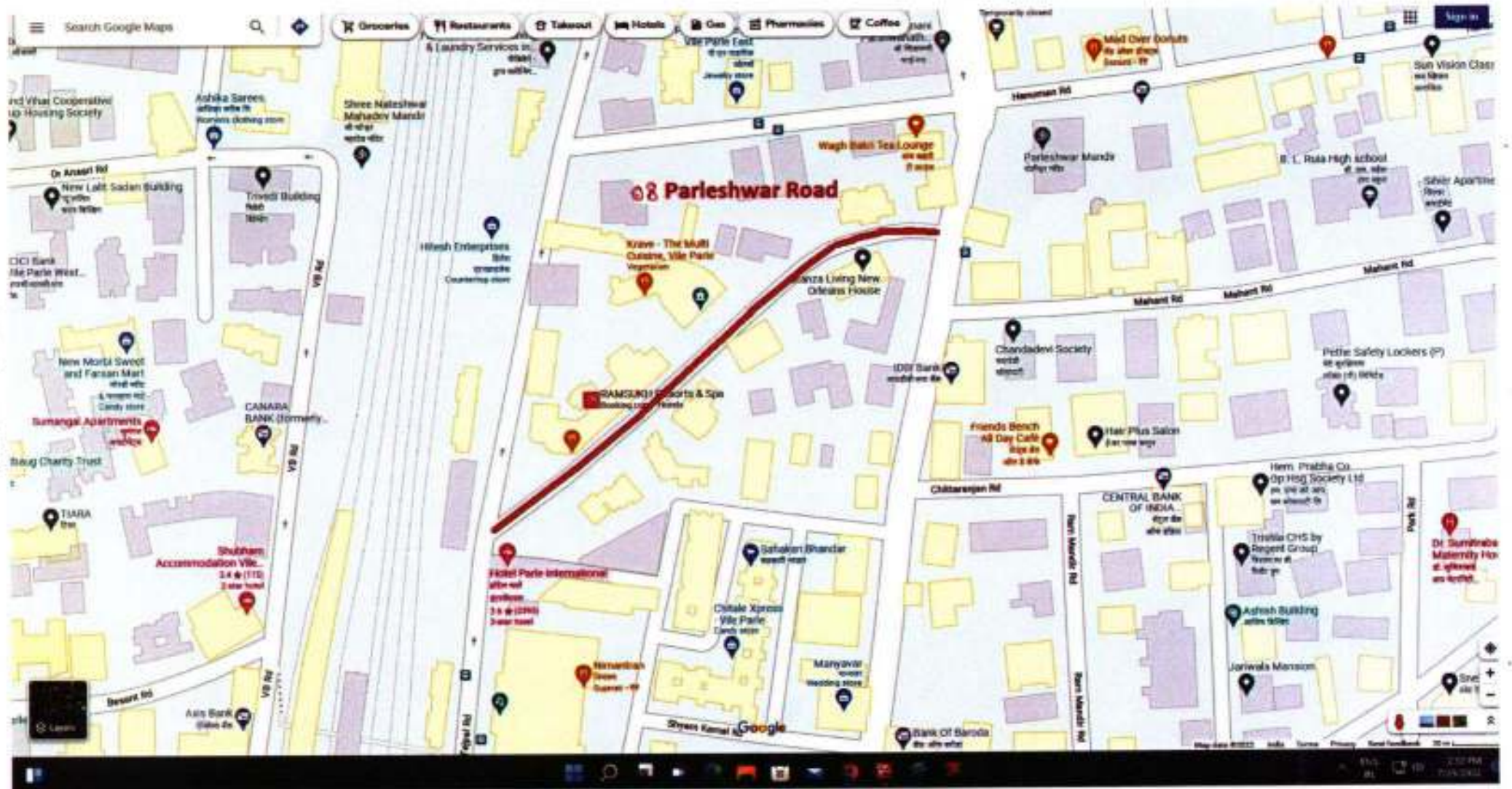


9



7

Parleshwar Road



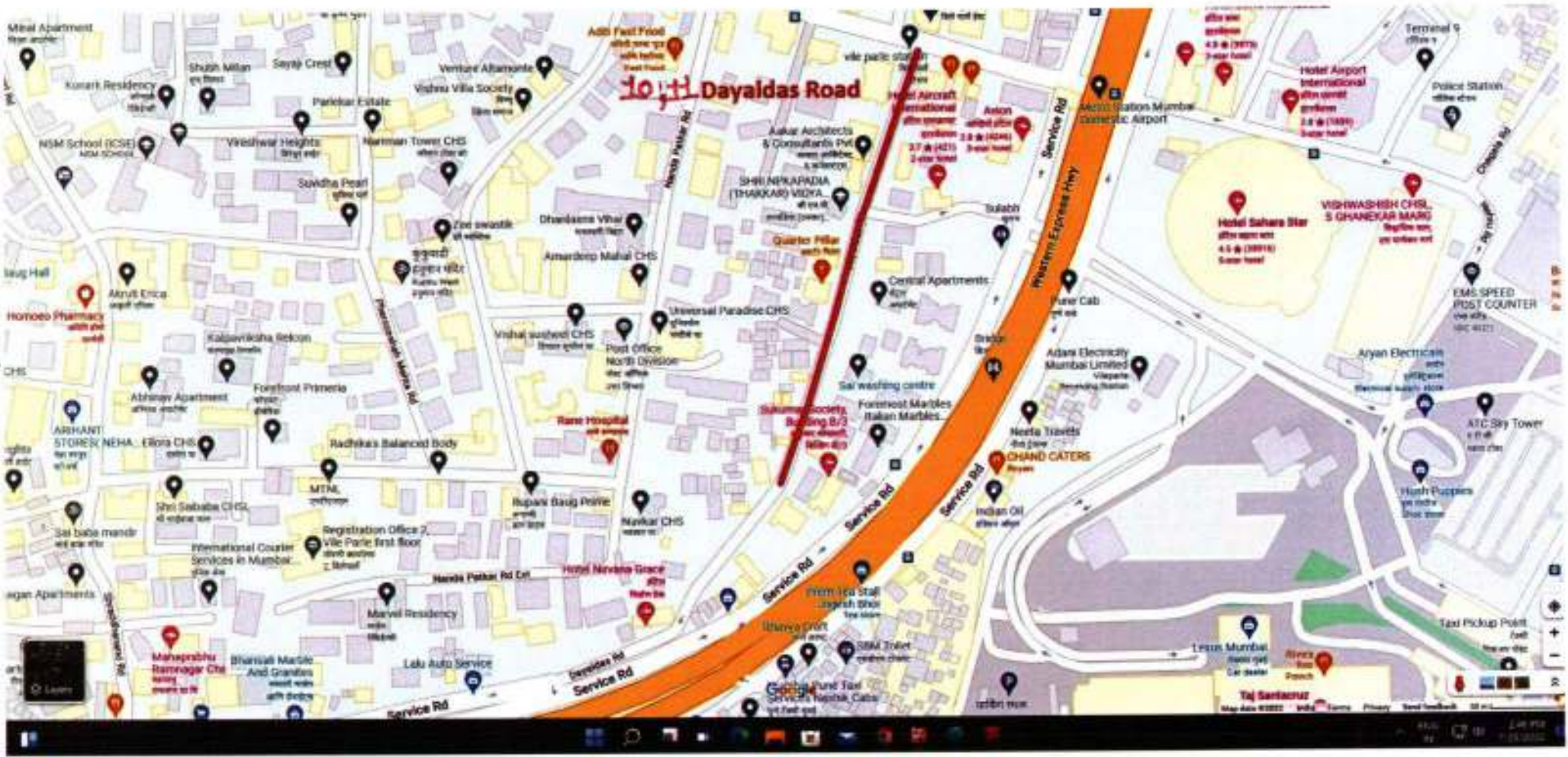
Prarthana Samaj Cross Road.

21



6

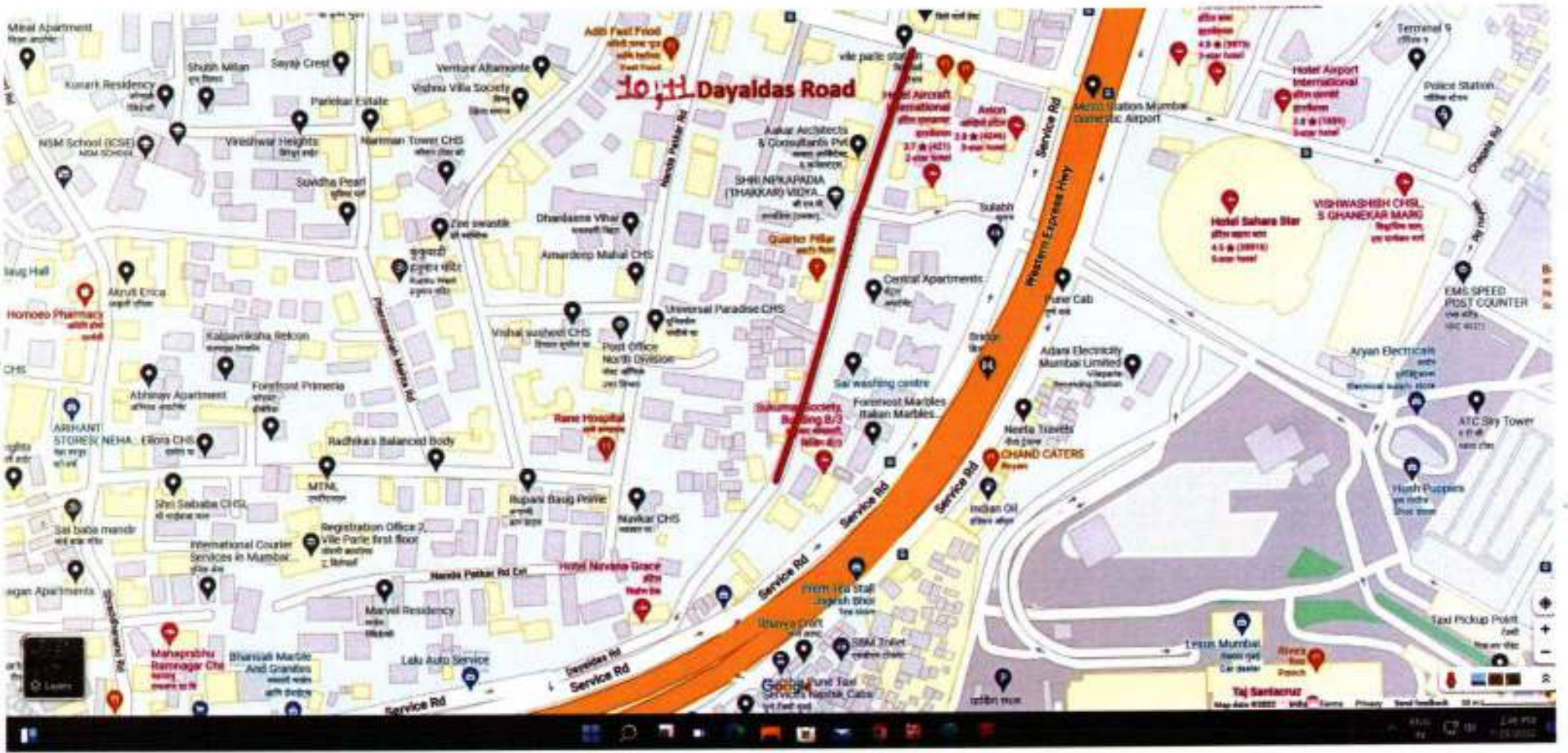
Dayaldas main Road



110

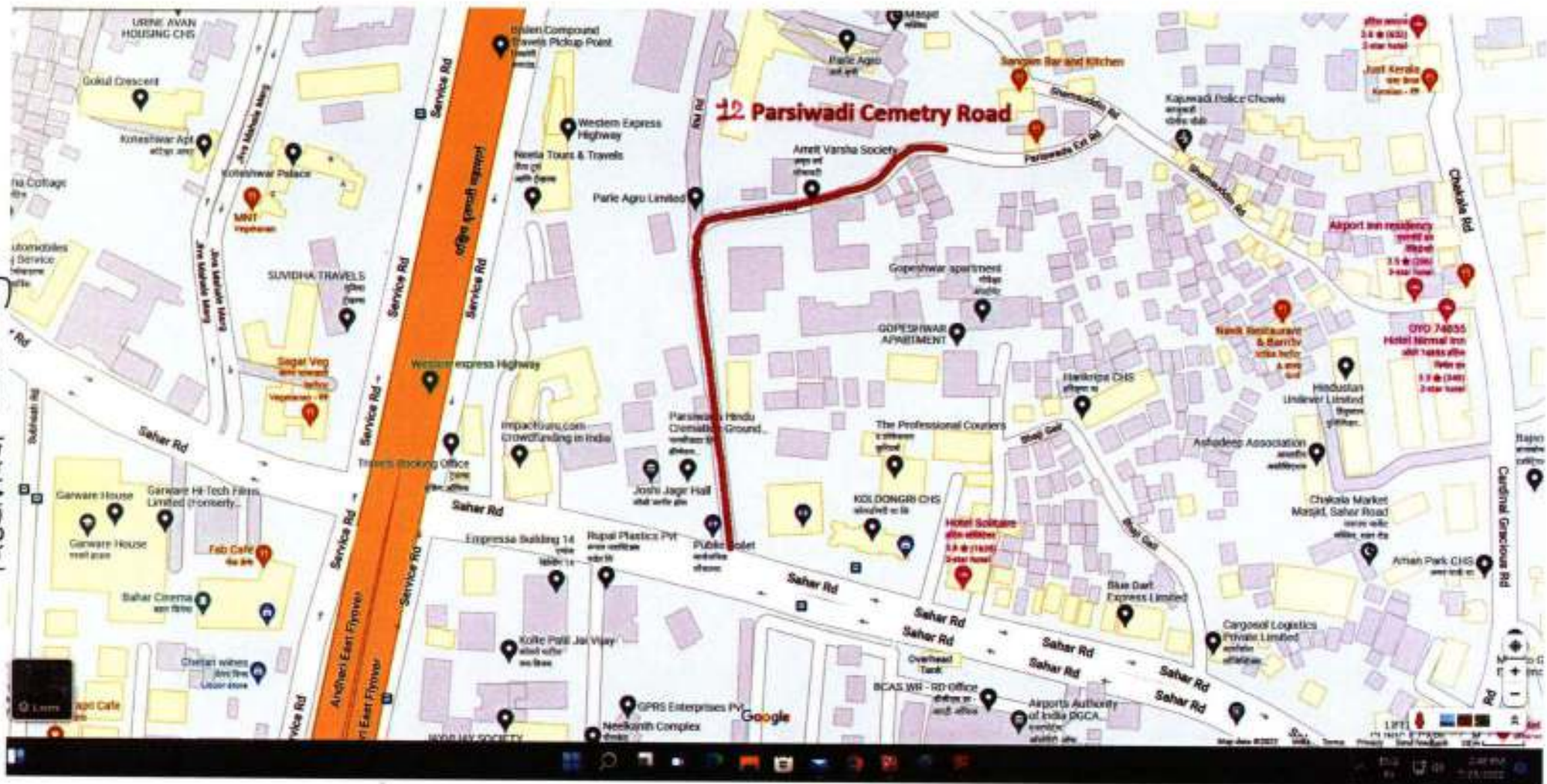


Dayaldas main Road



110

Parsiwadi cemetery road

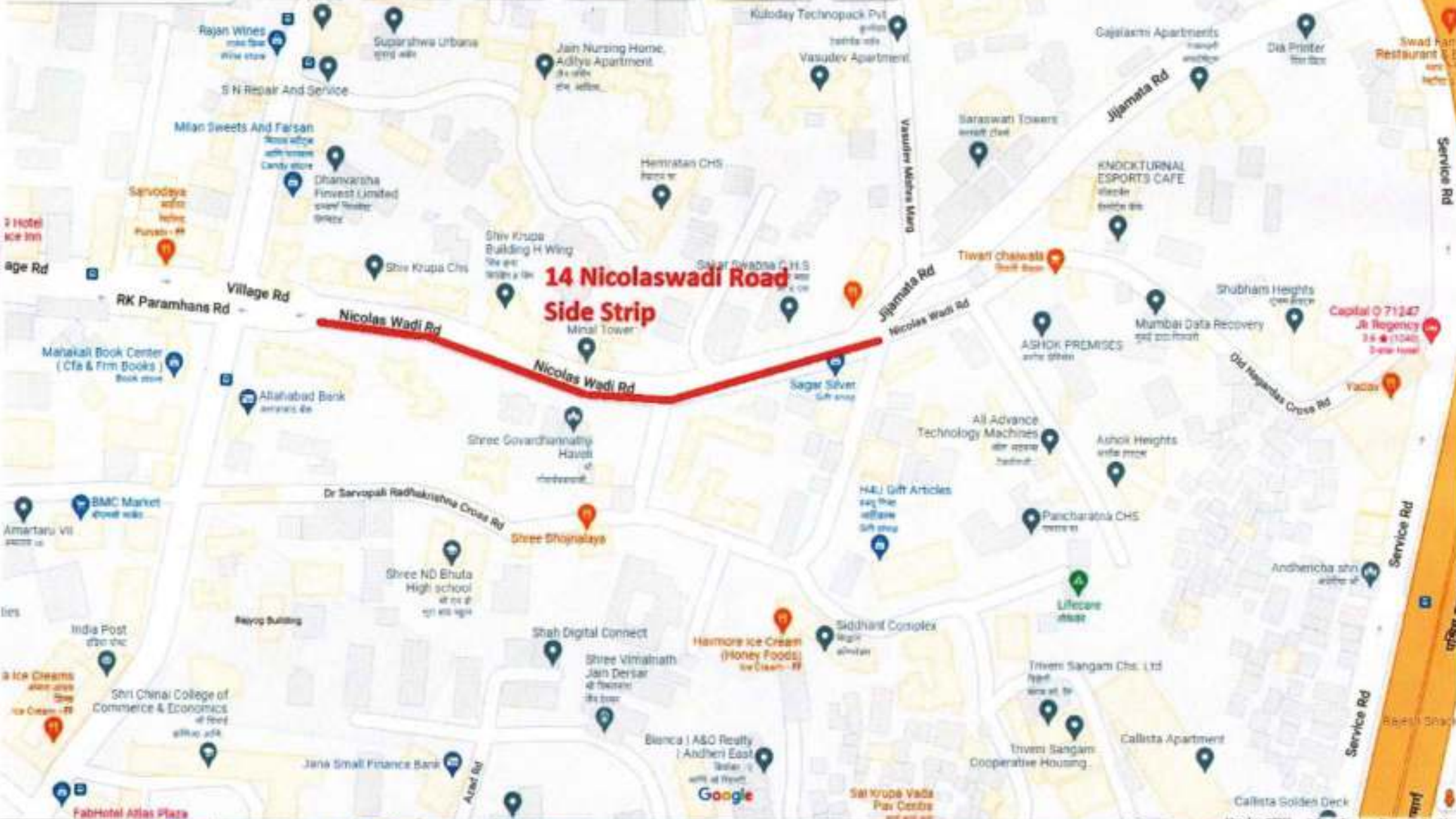


12

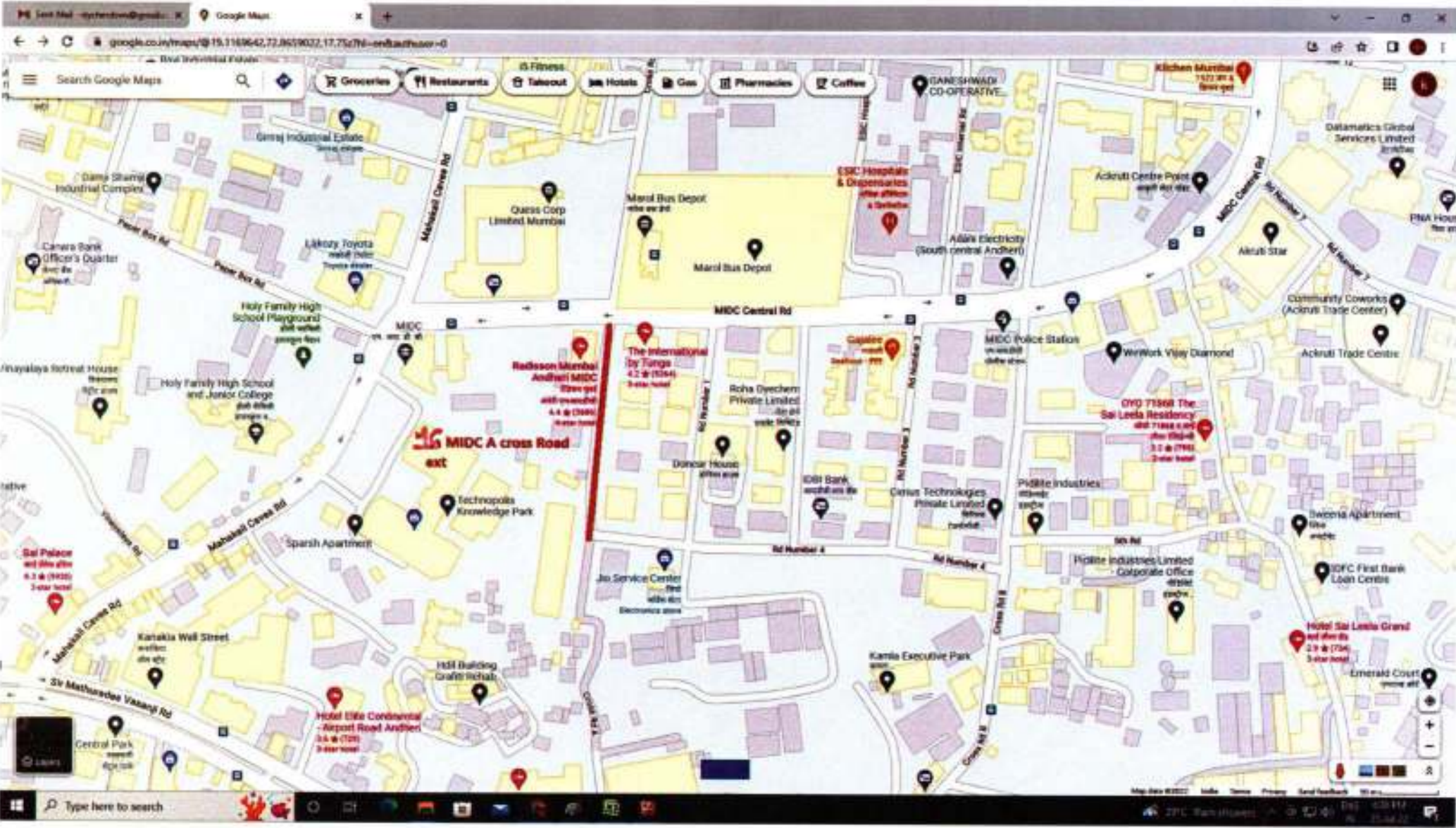
Lelewadi Road



13



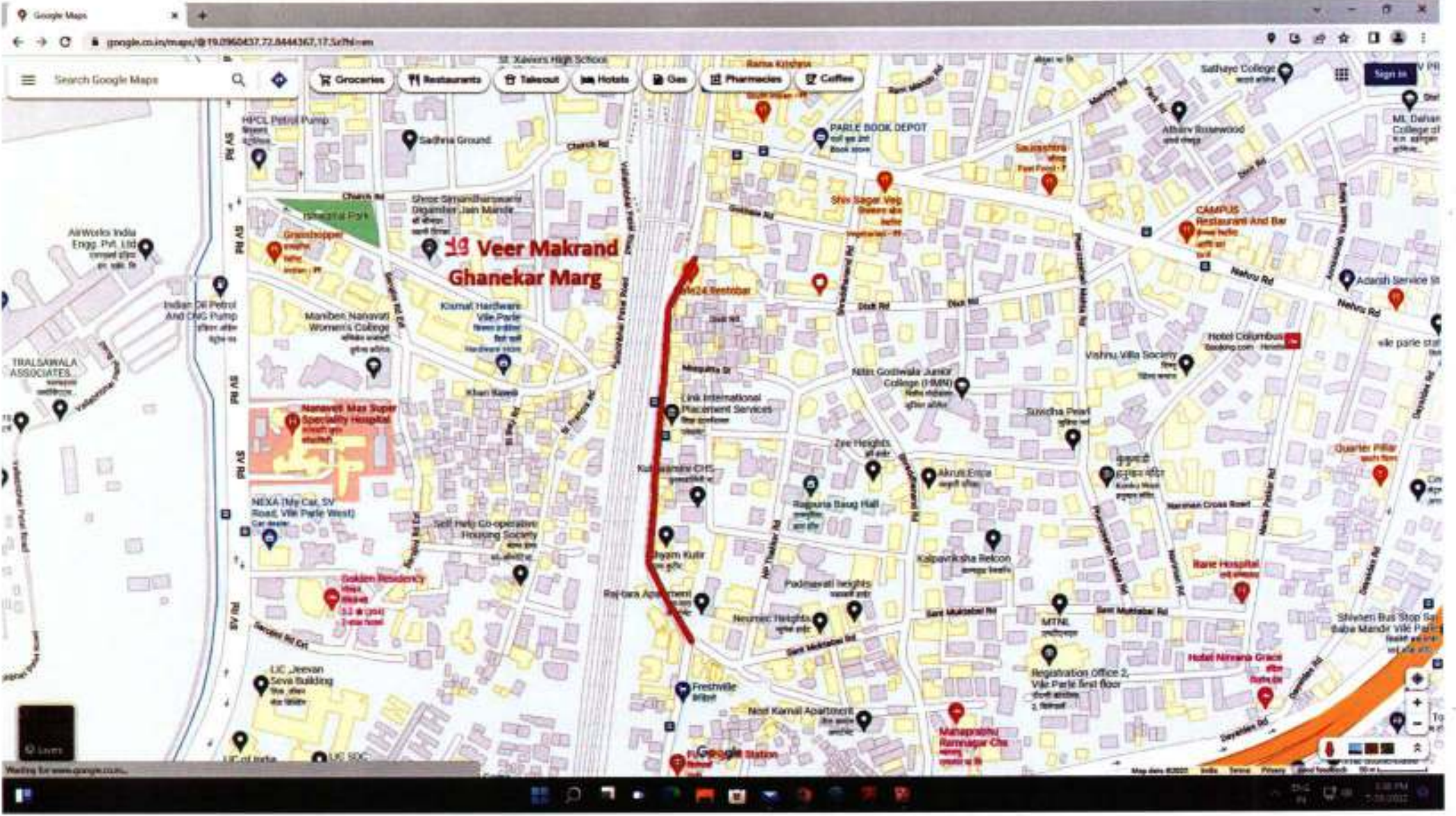




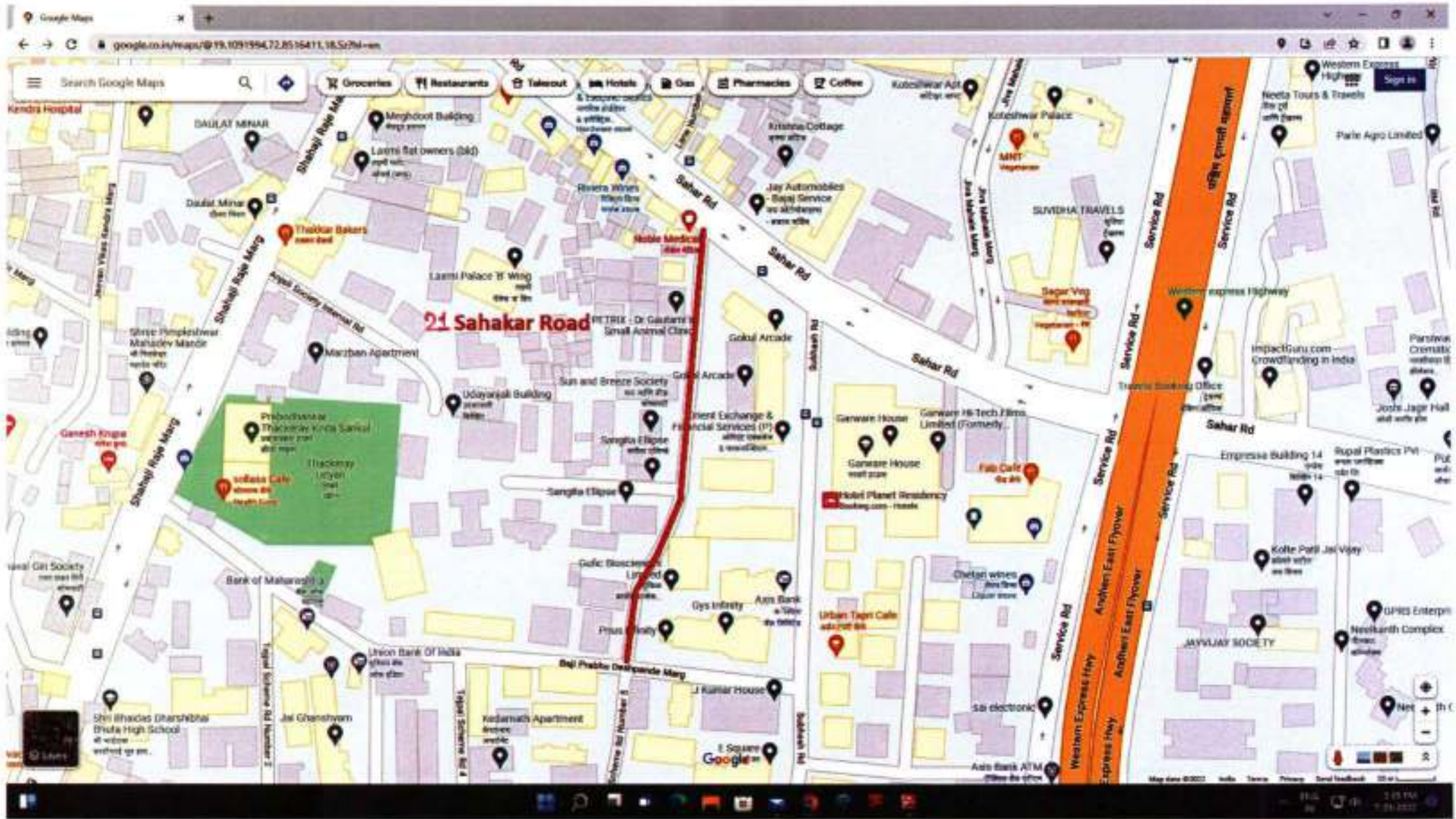
















**23 Gangaramba Indulkar Marg**

Map area containing various labels and points of interest:

- Ronanubandh Trust
- Abhay hair and beauty salon
- Jay Hind Cottage
- Parishwar Society
- Shree Padmaswati Poo Paan Shop
- SunCity Mukta A2 Cinemas, Vile Parle (East)
- Shri GPM College Of Science And Commerce
- Vile Parle East Post Office
- Parlo Foam
- Vile Parle Election Office
- Alpha Junior College of Science And Commerce
- Anan Kamal CHS
- Gharco Products
- DMart Ready To Go Store
- Shree Building Vile Parle
- IBC Shanghai Chinese Cuisine
- Cherch Products
- Royal Hotel Family Wellness center
- Matra & Choora Chartered Accountants
- Genesh Chai House
- Shree Building Vile Parle
- Shree Brothers
- Amr Medicines
- H K International
- Everest Glasses
- HR Services in Mumbai - StriplyHR
- Kamal Kunj CHS Ltd., Vile Parle East
- Parlo Convergence Store
- Pro World Talent Cricket Academy
- ModArt International
- Gaunth snacks center
- Saradhar Apartment
- Madhu Vasant Cooperative Housing
- Vishno darit Mata mandir
- Arco Arcade
- Avokha Solar
- Vijayaraj Residency
- Megh Malhar Nursery
- FEEL OF REMEDIES
- Pro World Talent Cricket Academy
- ModArt International
- Global Kids
- State Bank of India
- Saradhar Apartment
- Madhu Vasant Cooperative Housing
- Chs Limited
- SHRI SWAMI KRUPA
- Desire
- Balashram
- Om Palace Building
- Shri Artha Lal Panja
- EnCree Bistro
- Alakay Apartments
- STERLING CLOTHING CO
- Om Palace Building
- Shri Artha Lal Panja
- EnCree Bistro
- Alakay Apartments
- STERLING CLOTHING CO



**24 Nanda Patkar Marg**

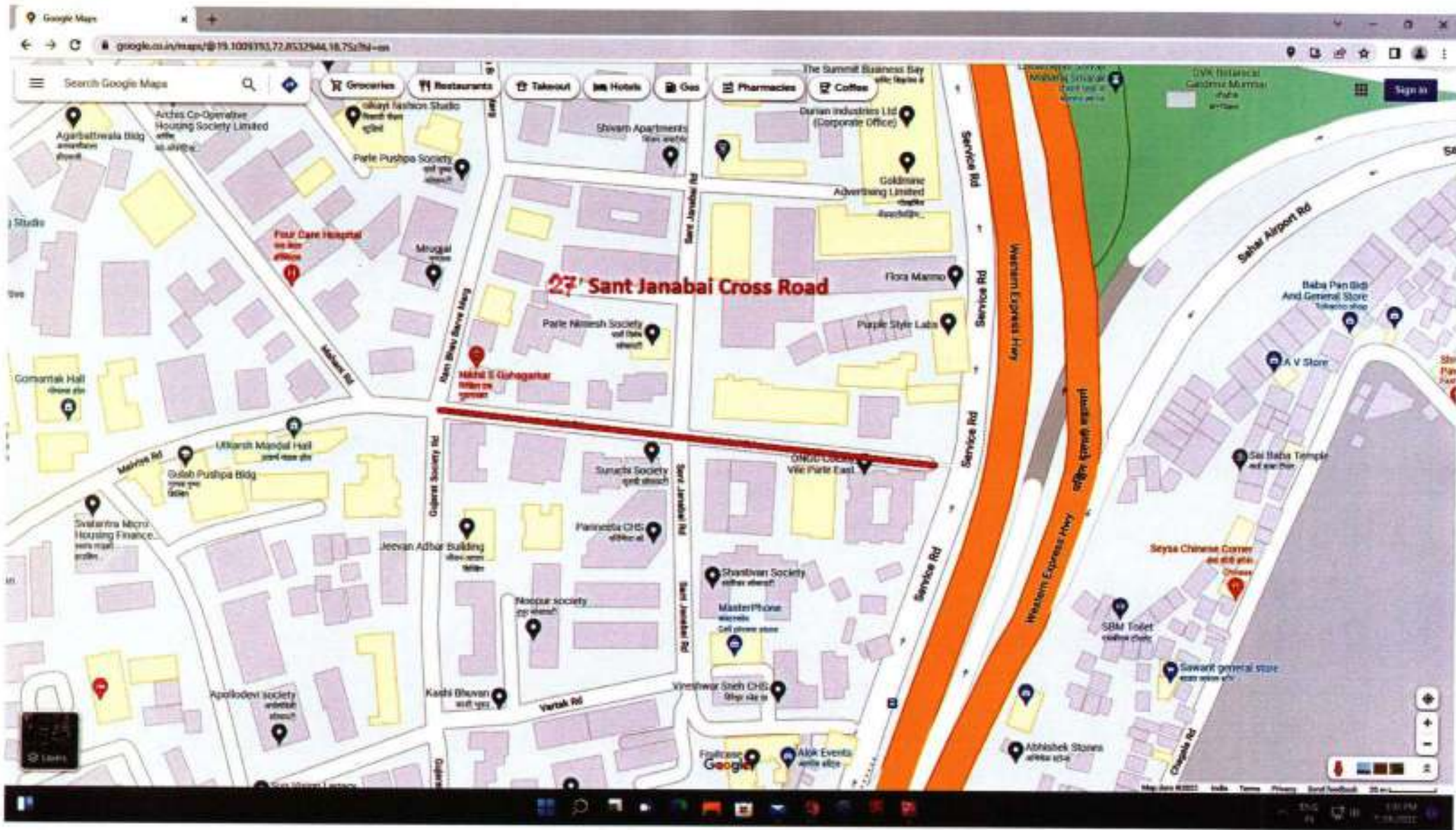
- Hotel Sahara Iram  
4.0 (13075)  
3 star hotel
- Hotel Sahara II  
4.5 (18014)  
5 star hotel
- Marmat - Ind  
5 star

**Taj Santacruz**  
4.6 (13416)



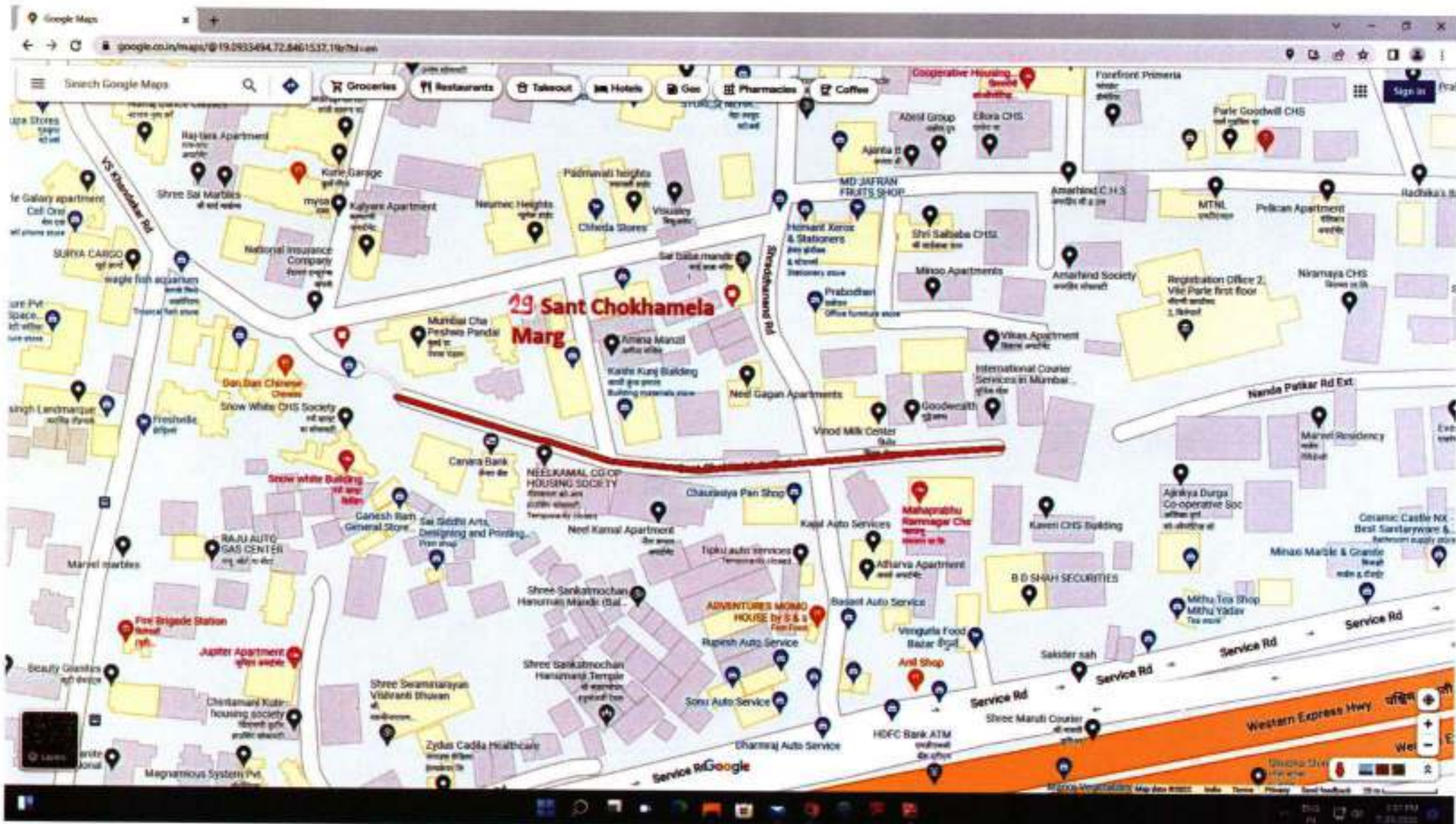








28 Kanhoji Angre Marg







**31 Off Military Road**

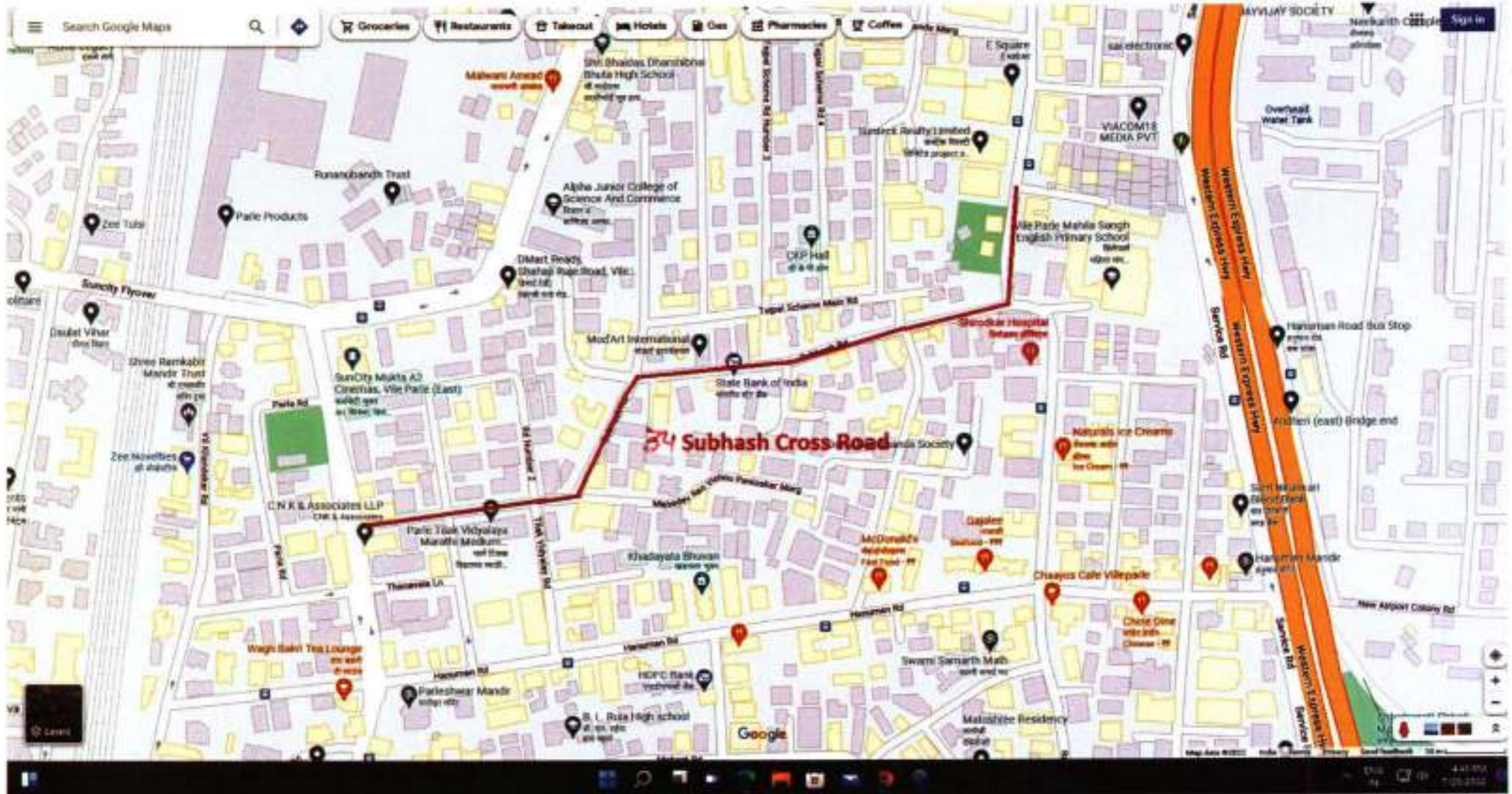
Google

Map data ©2022 India, Terrain, Photos, Street View, Imagery, etc.









Search Google Maps

- Groceries
- Restaurants
- Takeout
- Hotels
- Cas
- Pharmacies
- Coffee

Sign in

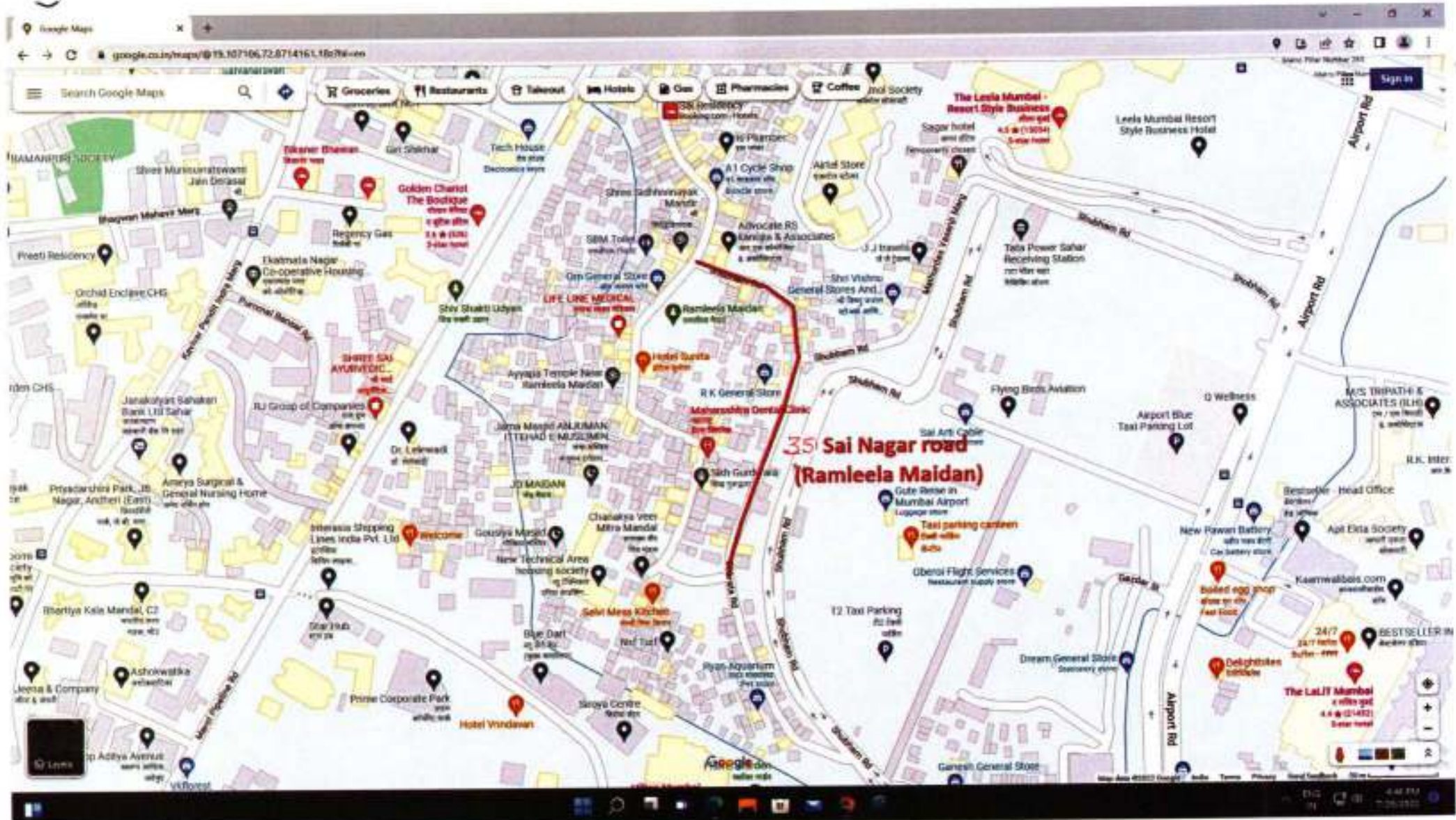
### Subhash Cross Road

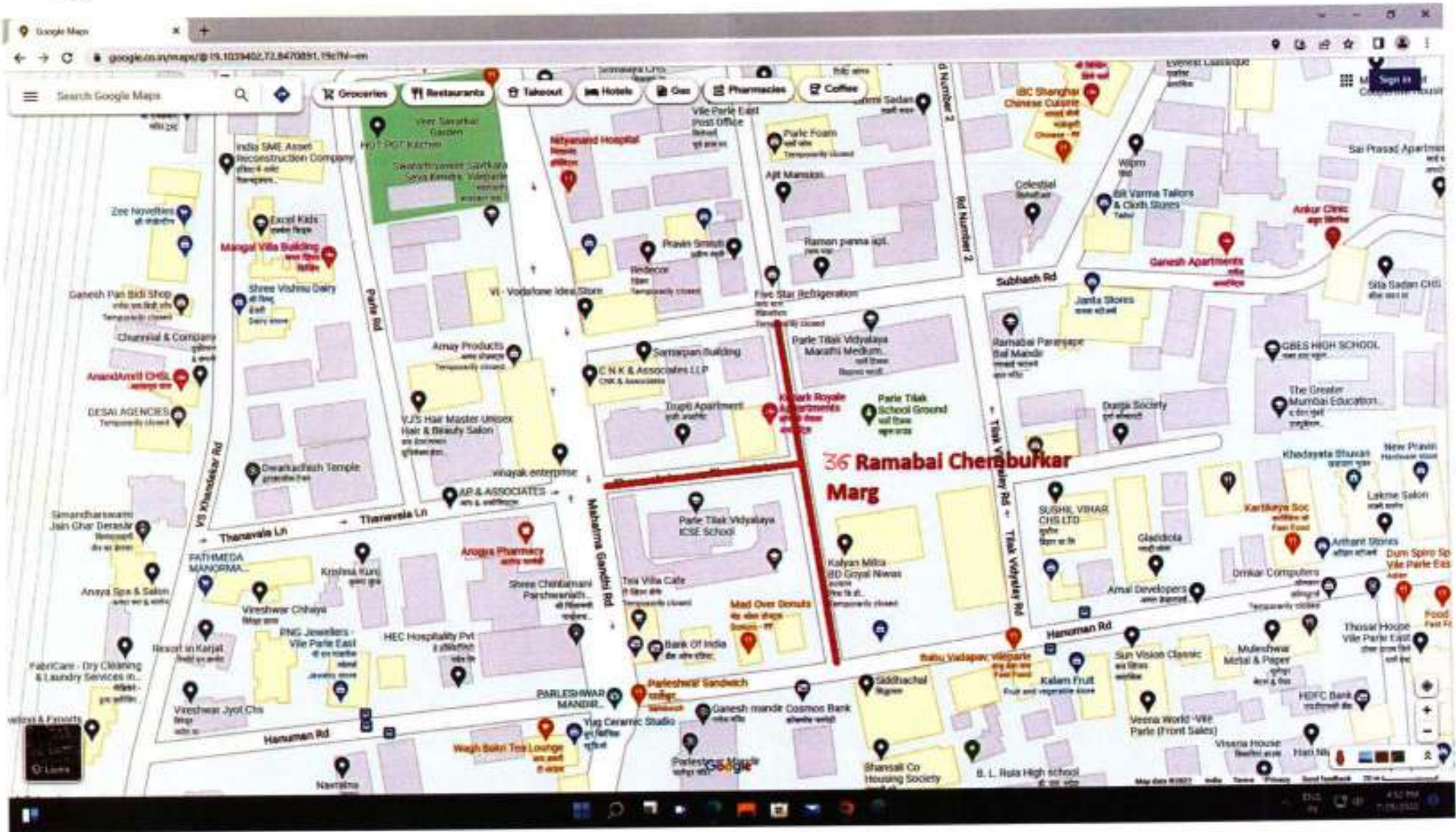
Google

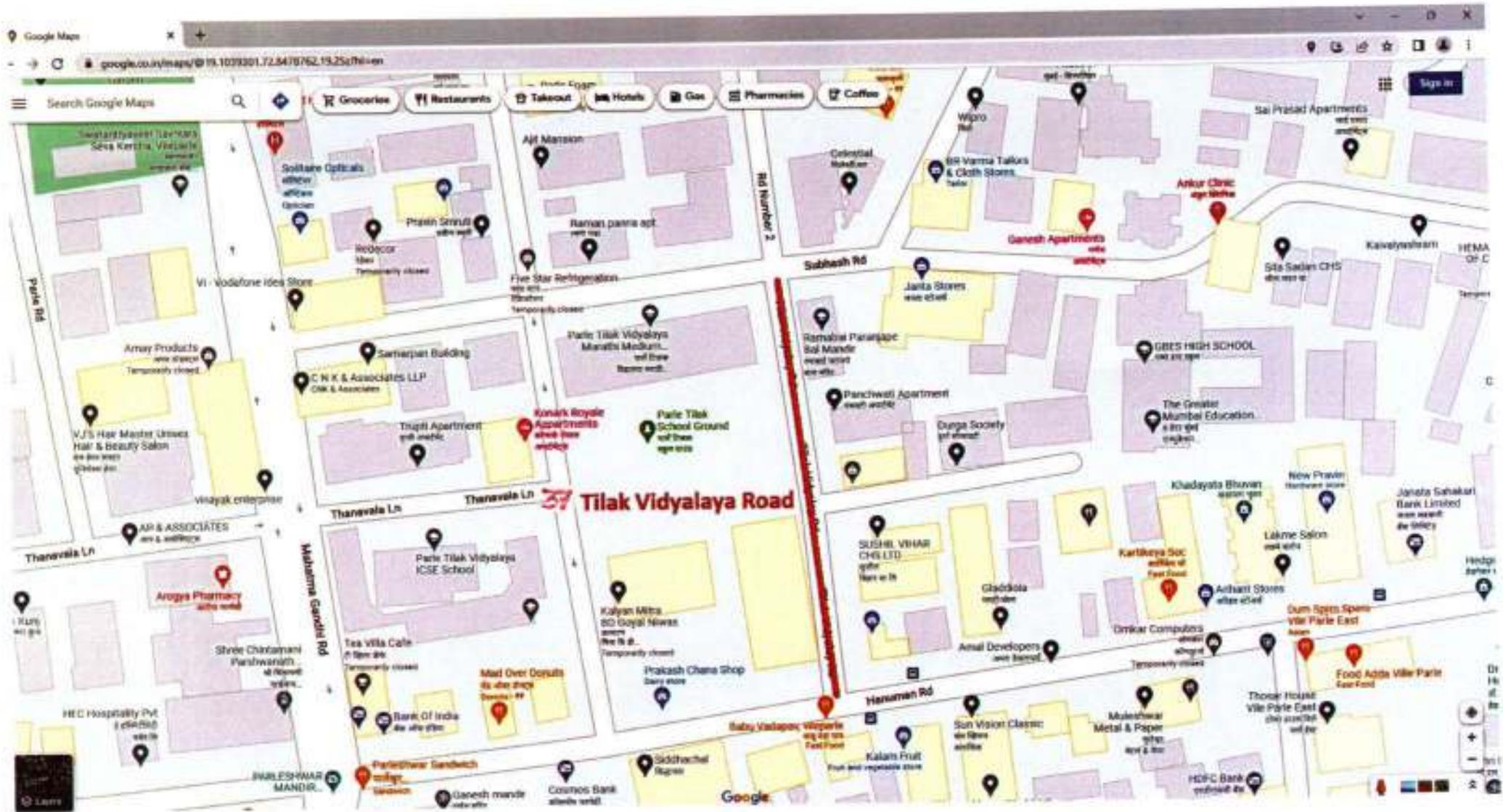
1 2 3 4 5 6 7 8 9 10 11 12

100 m









Swasthyaseni Teykors  
Sara Kerkia, Vaidya  
Solkare Opticals  
Phresh Smruti  
Redecor Interiors  
Five Star Refrigeration  
Parle Tilak Vidyalaya  
Marathi Medium School  
Parle Tilak Vidyalaya  
ICSE School  
Kalyan Nitro  
Sri Goyal Niwara  
Prakash Chama Shop  
Sushil Vihar  
CHS LTD  
Gladkoba  
Ansal Developers  
Sun Vision Classic  
Mudeshwar  
Metal & Paper  
HDFC Bank  
Sai Prasad Apartments  
Ankur Clinic  
Ganesh Apartments  
Janta Stores  
Rambhai Paranjape  
Sai Mandir  
Panchwati Apartment  
Durga Society  
Khadayat Bhuvan  
New Pravin  
Lakme Salon  
Janta Sahakar  
Bank Limited  
Food Adda Vile Parle  
East  
Parle Tilak Vidyalaya  
Marathi Medium School  
Parle Tilak Vidyalaya  
ICSE School  
Kalyan Nitro  
Sri Goyal Niwara  
Prakash Chama Shop  
Sushil Vihar  
CHS LTD  
Gladkoba  
Ansal Developers  
Sun Vision Classic  
Mudeshwar  
Metal & Paper  
HDFC Bank  
Sai Prasad Apartments  
Ankur Clinic  
Ganesh Apartments  
Janta Stores  
Rambhai Paranjape  
Sai Mandir  
Panchwati Apartment  
Durga Society  
Khadayat Bhuvan  
New Pravin  
Lakme Salon  
Janta Sahakar  
Bank Limited  
Food Adda Vile Parle  
East



38 Tejpal scheme road  
No 2

google.co.in/maps/@19.1071425,72.8490667,18.25z/data=!3m1!1e3

Search Google Maps

- Groceries
- Restaurants
- Takeout
- Hotels
- Gas
- Pharmacies
- Coffee

Home

Layers

Street View

Map data ©2022

India

Tamil Nadu

Privacy

Send Feedback

4:55 PM

7/25/2022



33 Tejpal scheme road  
No 3

Shahaji Raje Marg

Rd Number 3

Service Rd

Google Maps

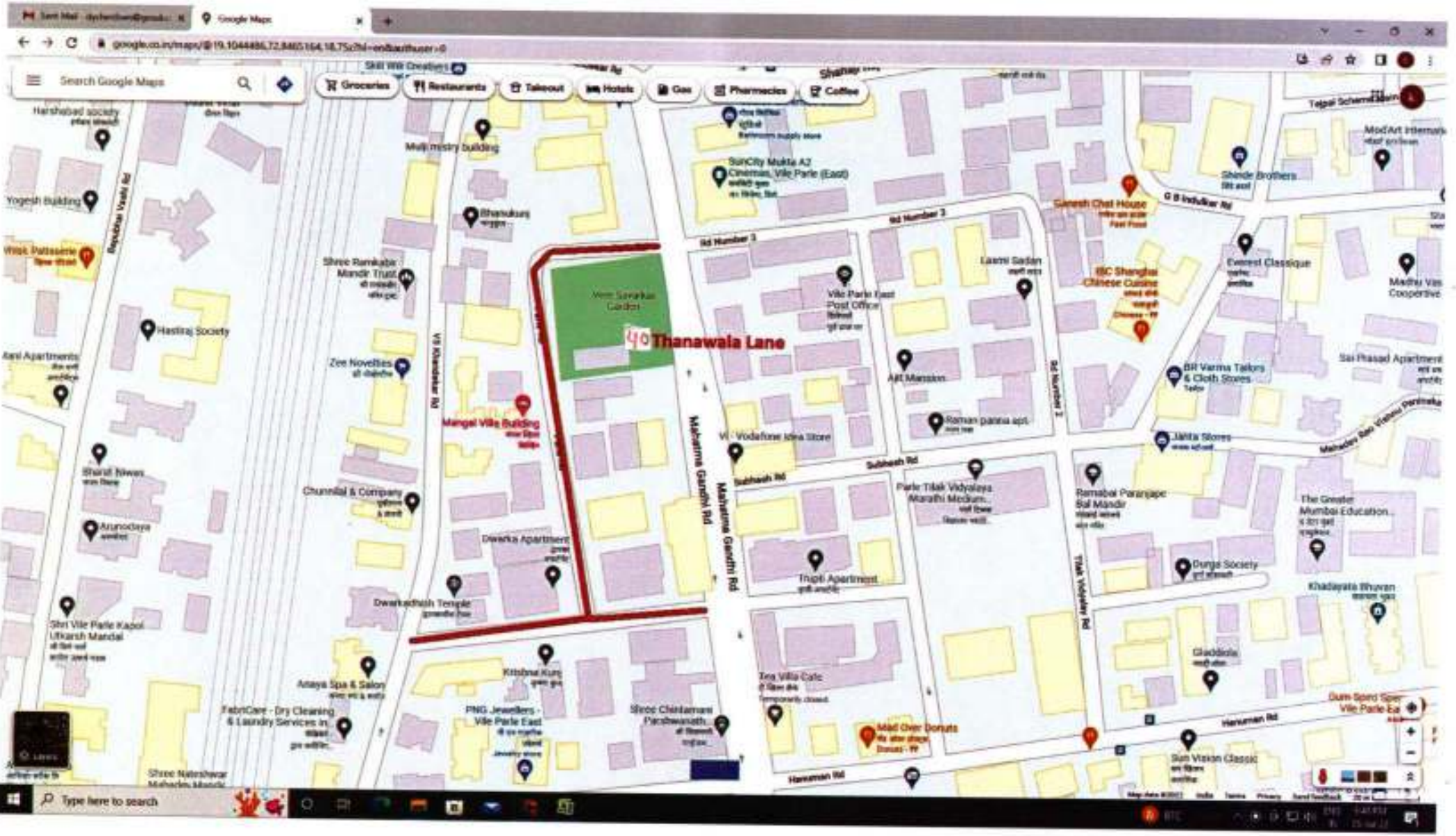
google.com/maps/@19.1071425,72.8490087,16.25z/data=!3m1!1e3

Search Google Maps

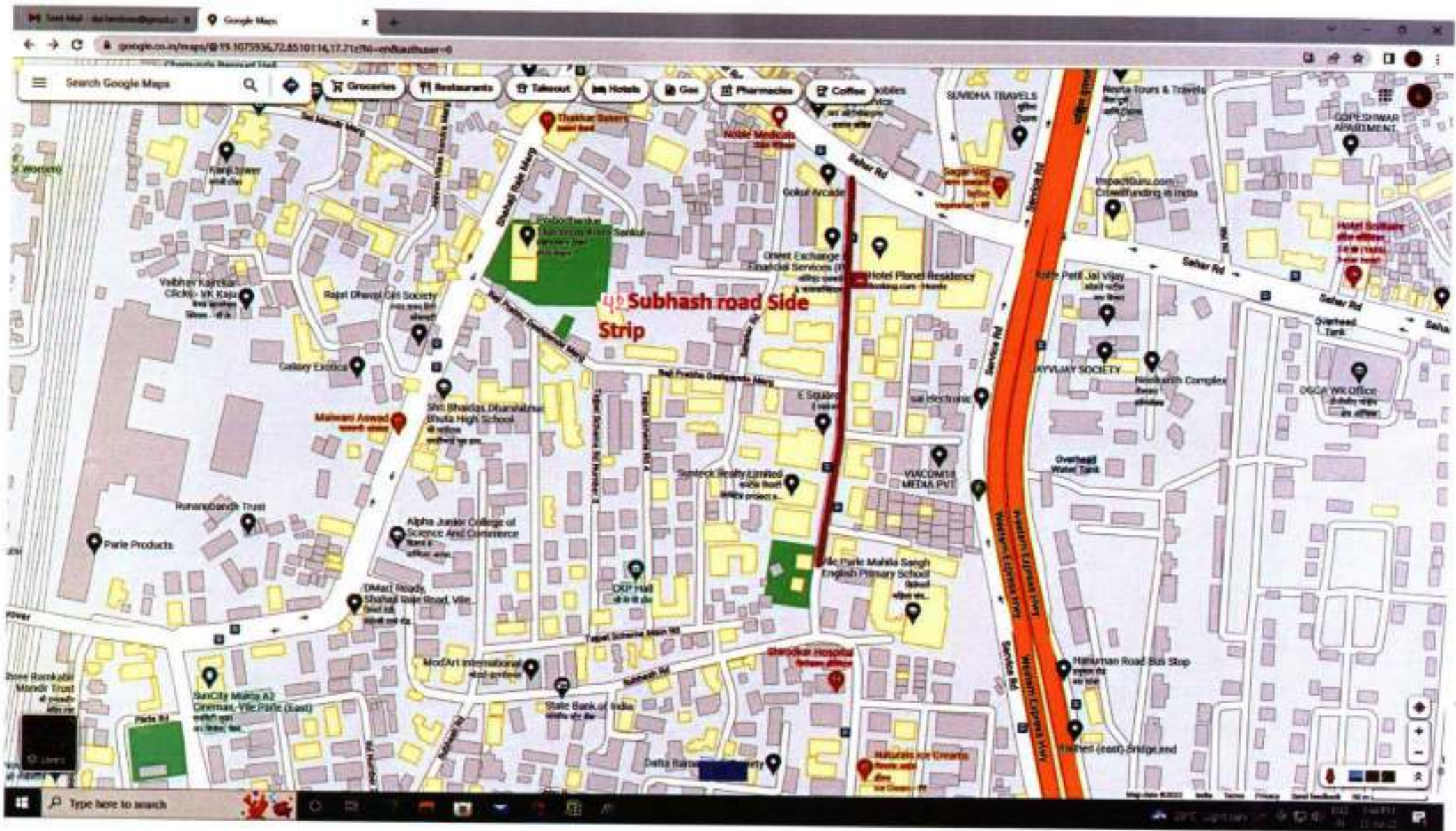
- Groceries
- Restaurants
- Takeout
- Hotels
- Gas
- Pharmacies
- Coffee

© 2022 Google

Map data ©2022 Google, Imagery ©2022 Google, Street View ©2022 Google



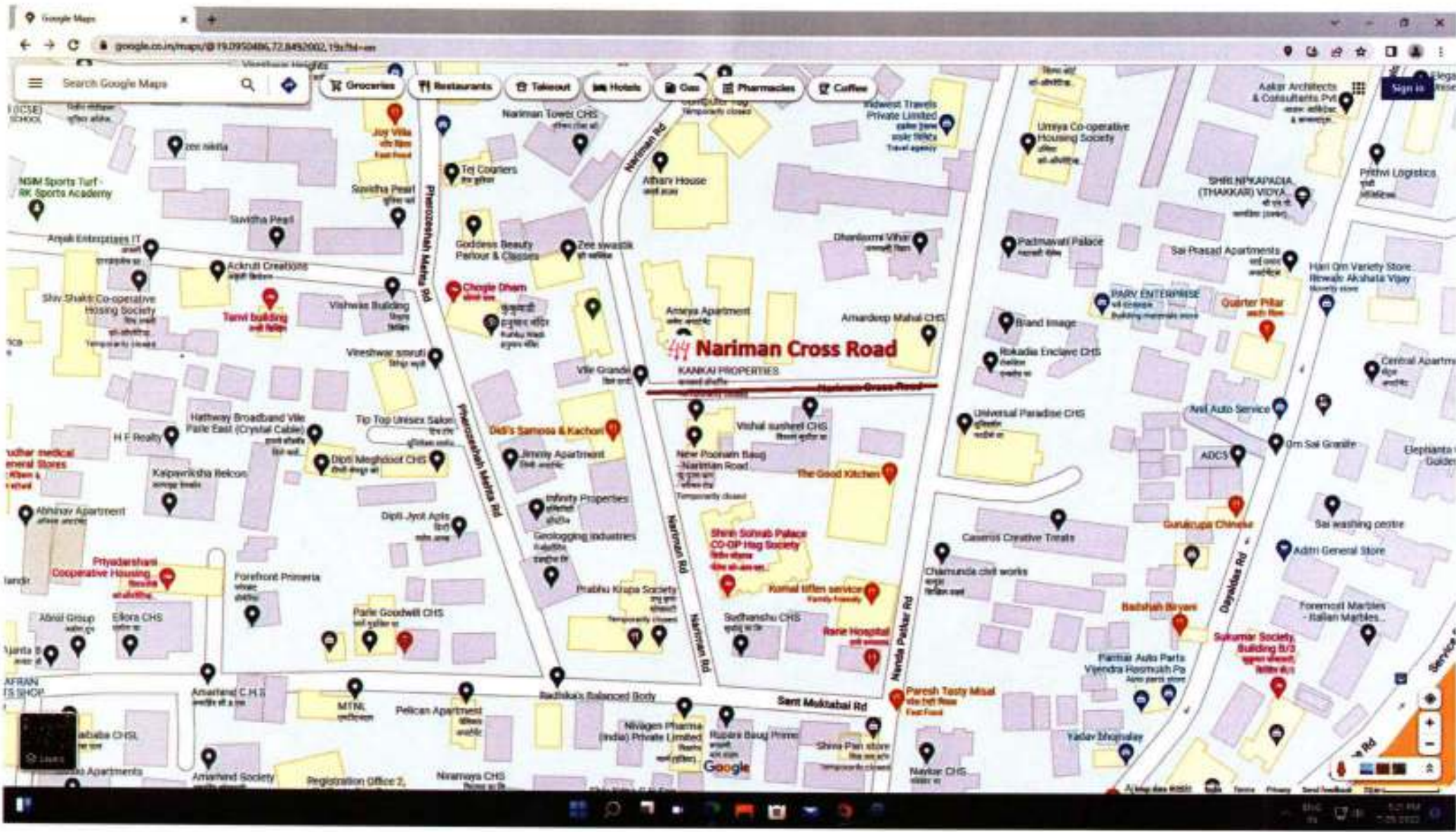


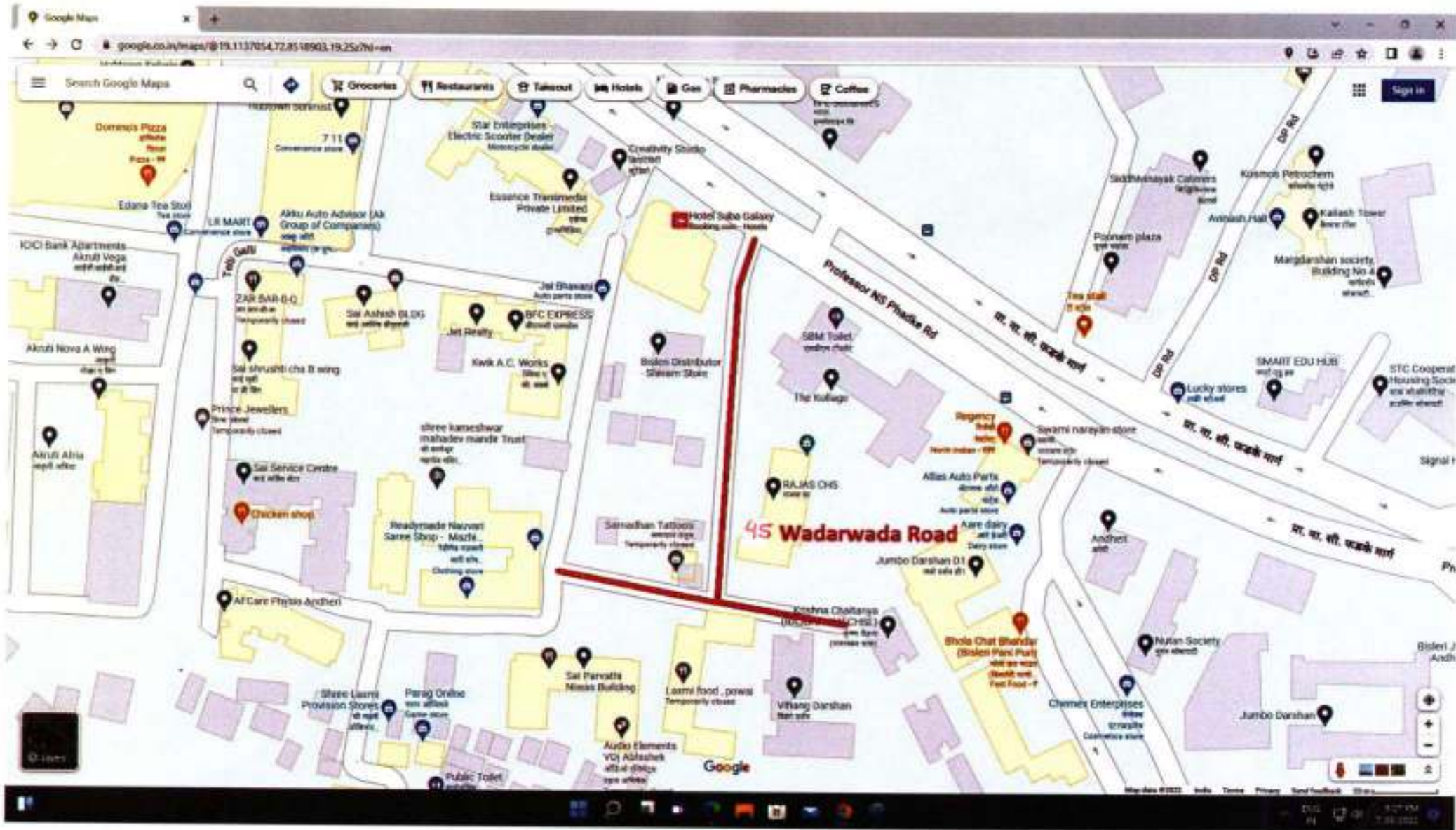






**43 Play ground Road Ville, Parle E**

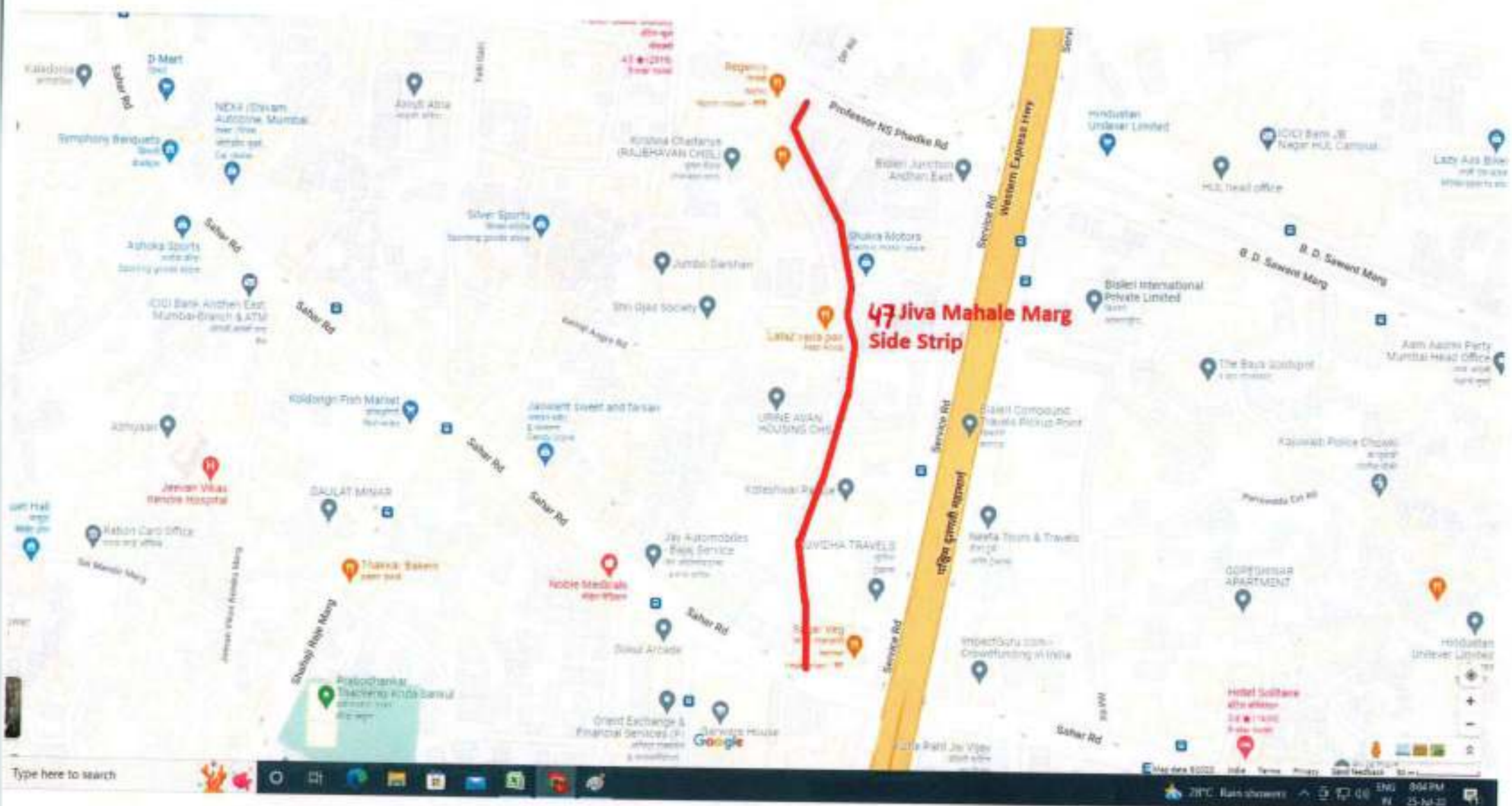






48 M G Road Side Strip

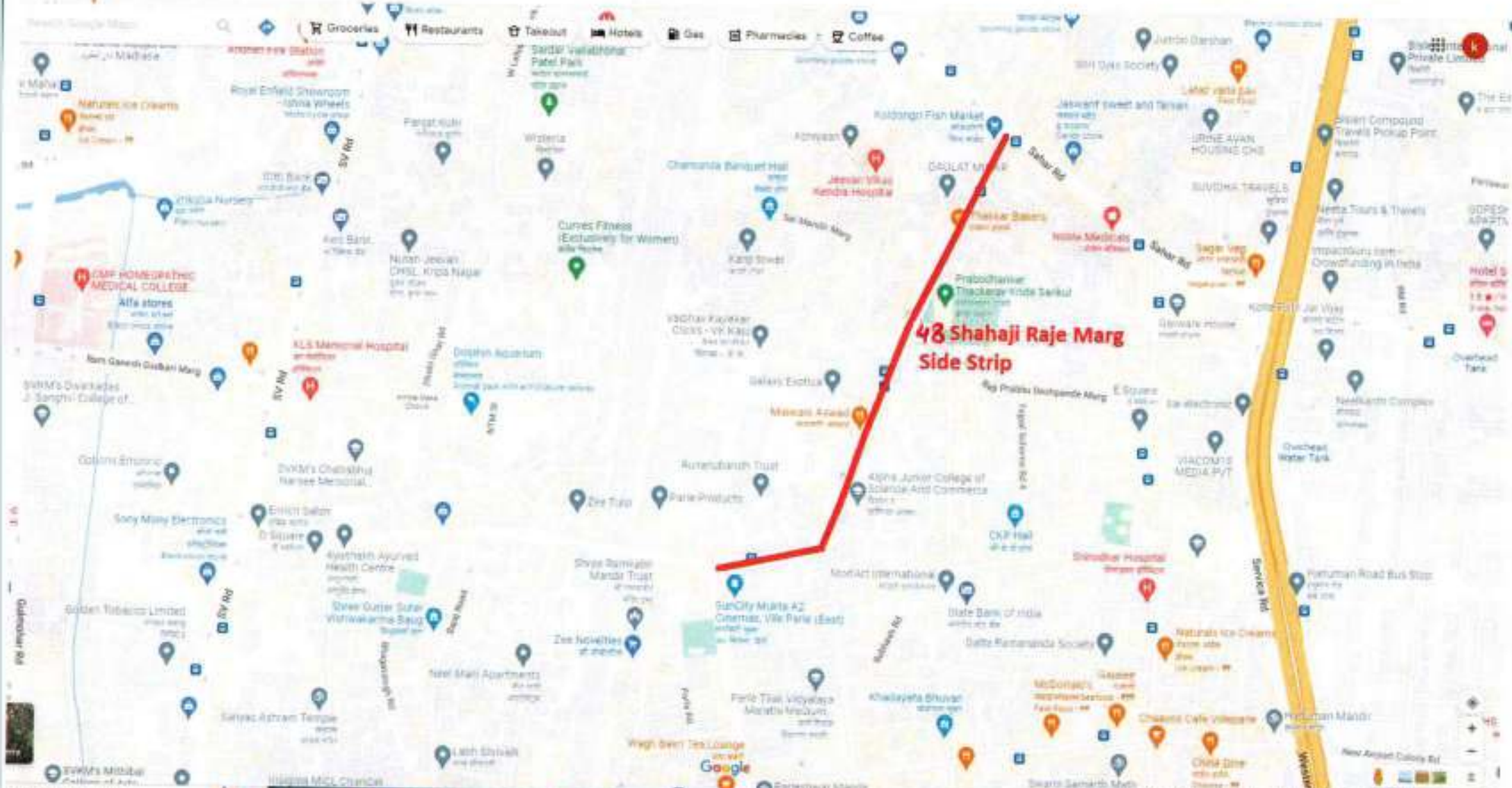
37



**47 Jiva Mahale Marg  
Side Strip**

Type here to search

28°C Rain showers 2:40 PM 25-Jul-20



**48 Shahaji Raje Marg  
Side Strip**

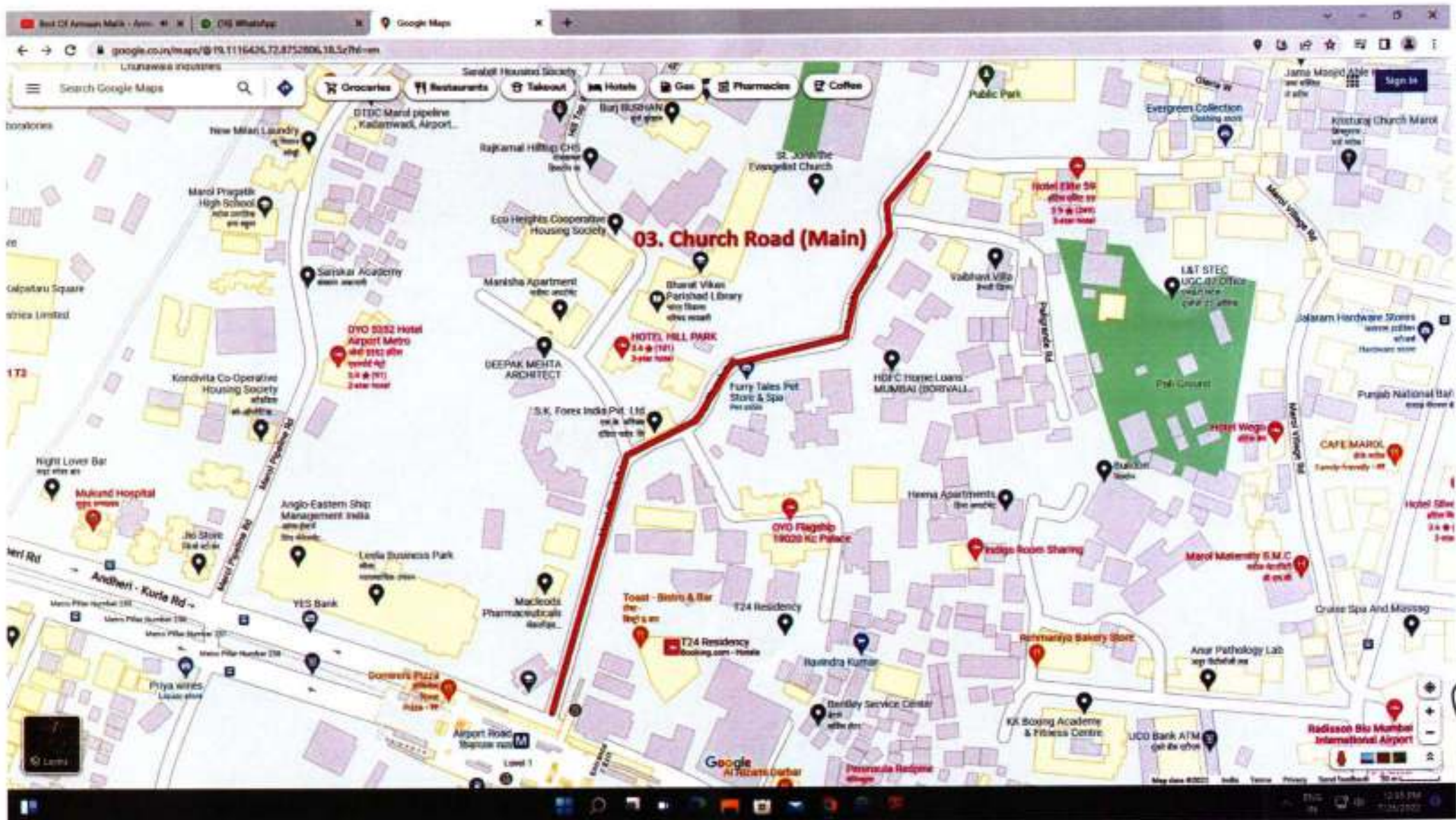


49 Old Nagardas Road











**04 MIDC road no 23 (Ext. C x Road)**

**Diabetes & Wellness Clinic - Best**

**DPC Amrtesan Kulkarni Junction**

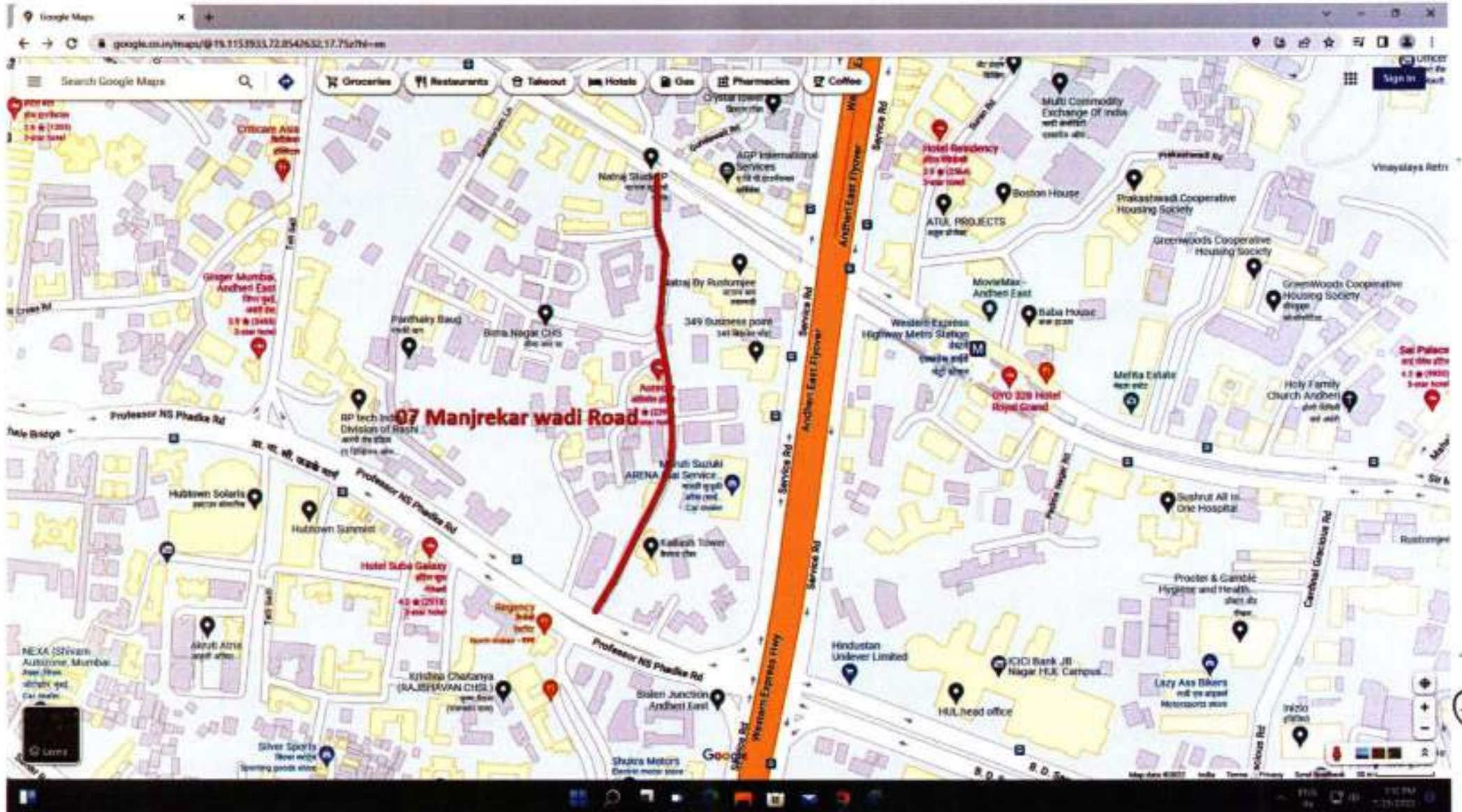
**TIM Grand / Kalash Bungalow**

4





**06 Road from Mogaveera Bank to Moonlight Dairy**



Search Google Maps

Categories: Groceries, Restaurants, Takeout, Hotels, Gas, Pharmacies, Coffee, Clothing, Shoes, Mens Ethnic by Heritage, Islamic clothing.

**Subhash nagar 13.40 m DP Road**

Map labels include: Pioneer Industrial Estate, K.C. Industrial Estate, Deji Square, Palak Creations, Fresh Feast Daily, Rathore Distributions, TALKEE FASHION, Namath Engg. Pvt. Ltd., Jyoti Deter, PATANJALI CHRISTMAS LAYA OM, Shiv Sagar, Rajvrat Gold, Hindustan Hindu hotel, Jyoti Deter, PATANJALI CHRISTMAS LAYA OM, Shiv Sagar, Rajvrat Gold, Hindustan Hindu hotel, Jyoti Deter, PATANJALI CHRISTMAS LAYA OM, Shiv Sagar, Rajvrat Gold, Hindustan Hindu hotel.



9

9





Dattaram Walkers Marg



11

11



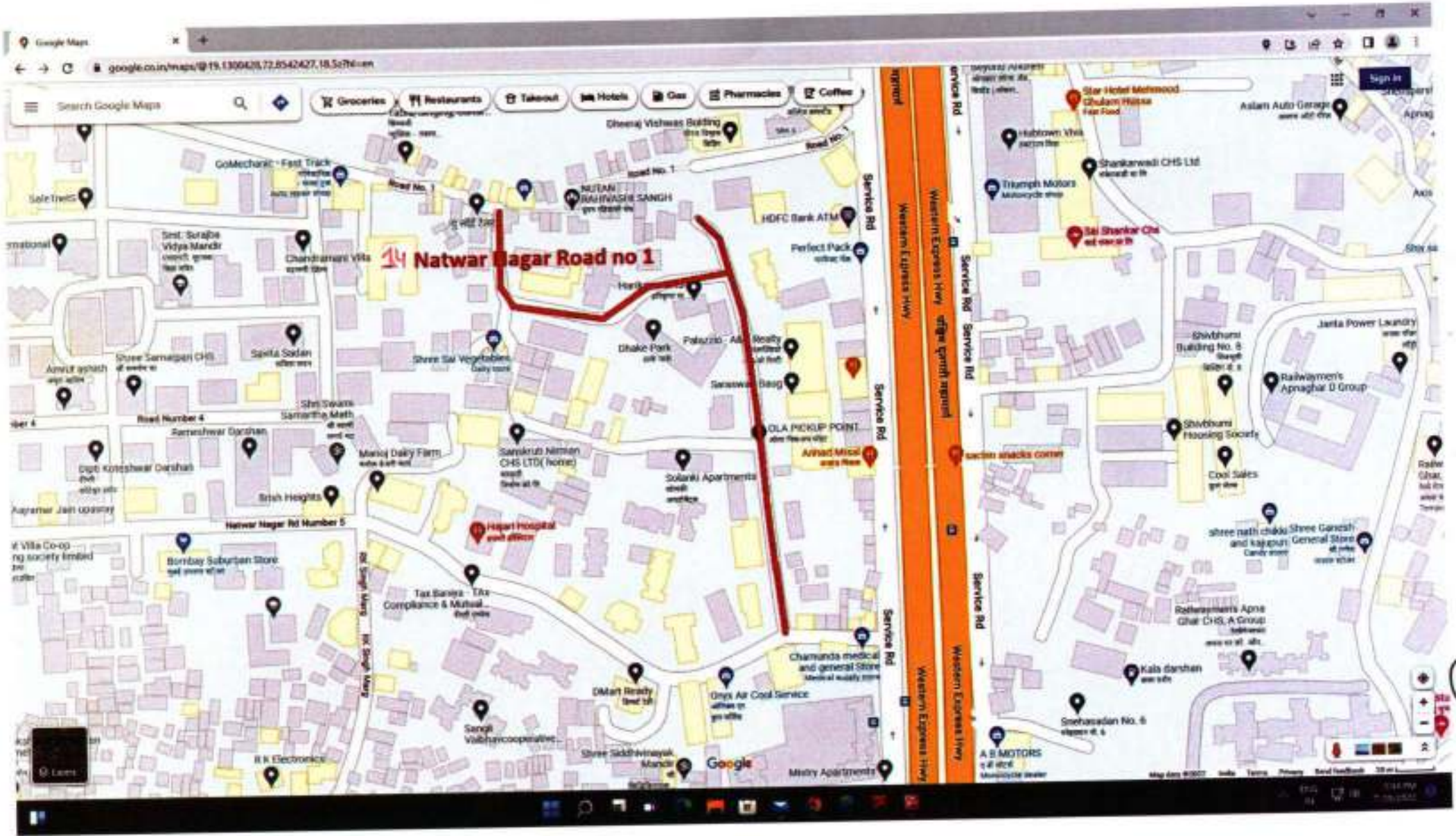
12

12



13

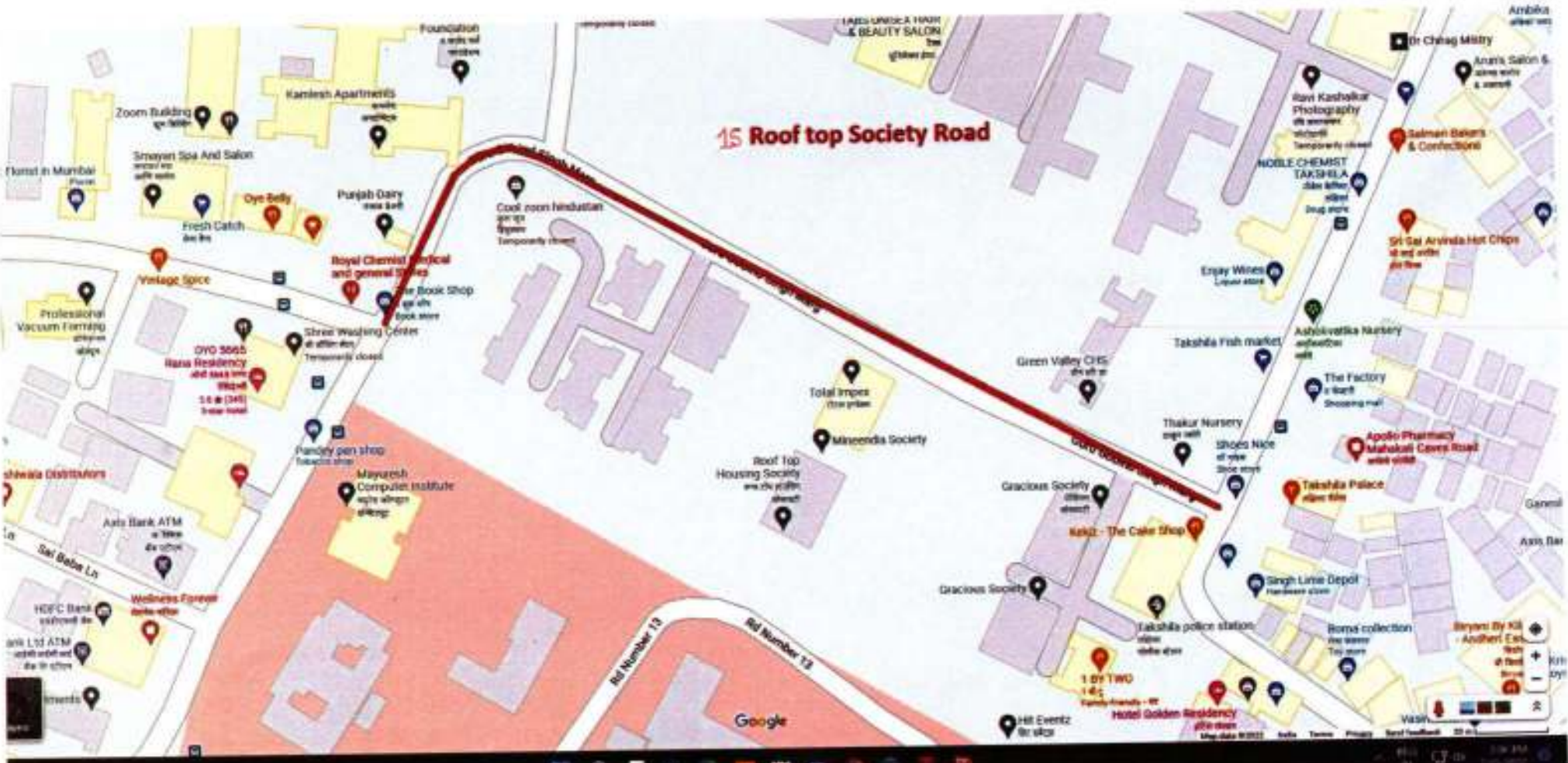
13



14 Natwar Nagar Road no 1

14

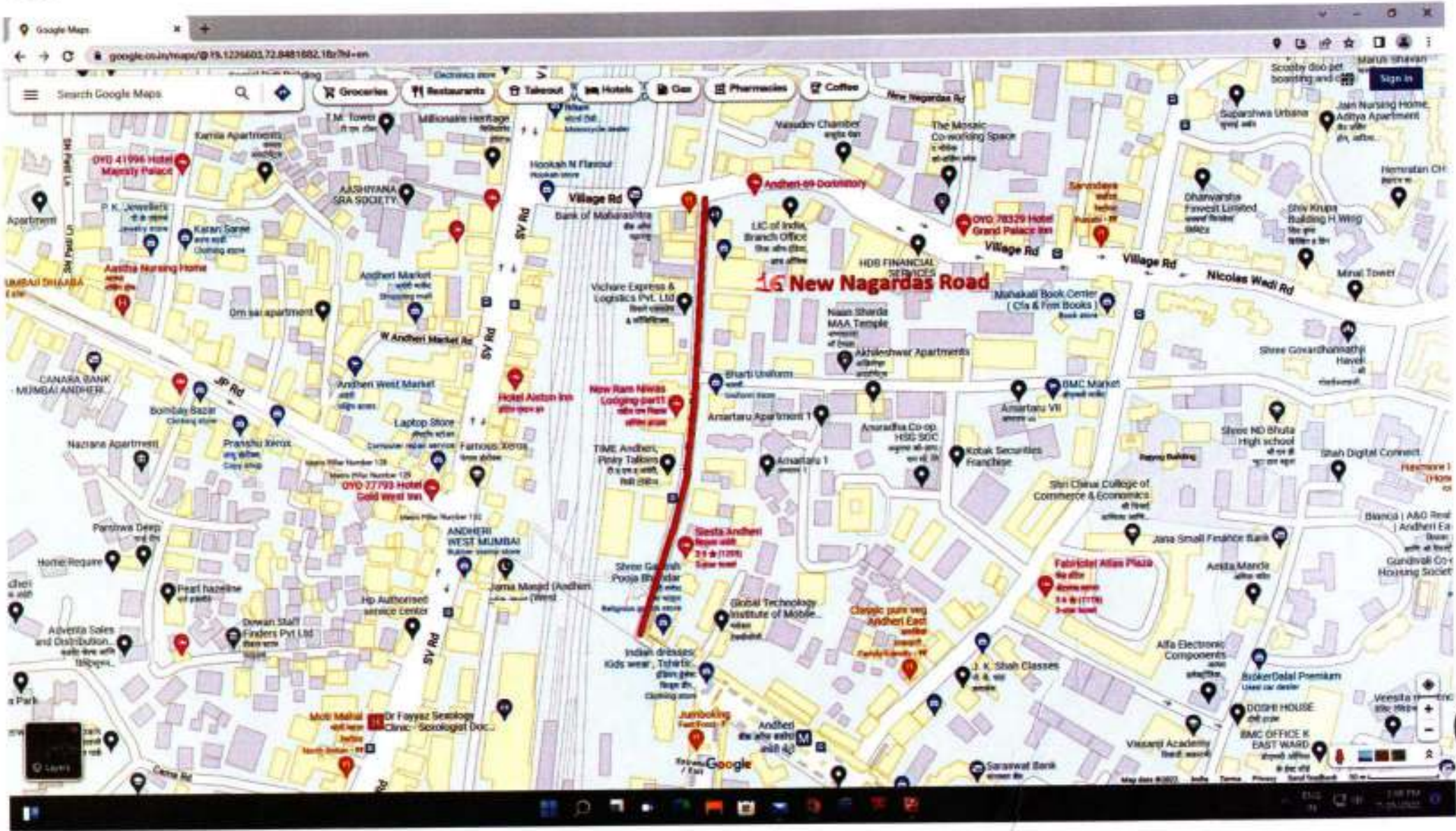
14



**15 Roof top Society Road**

15

15



16

16



17

17





18

18



19

19







22

22



**23 Azad Road, Verma  
Nagar Road Gundavali**

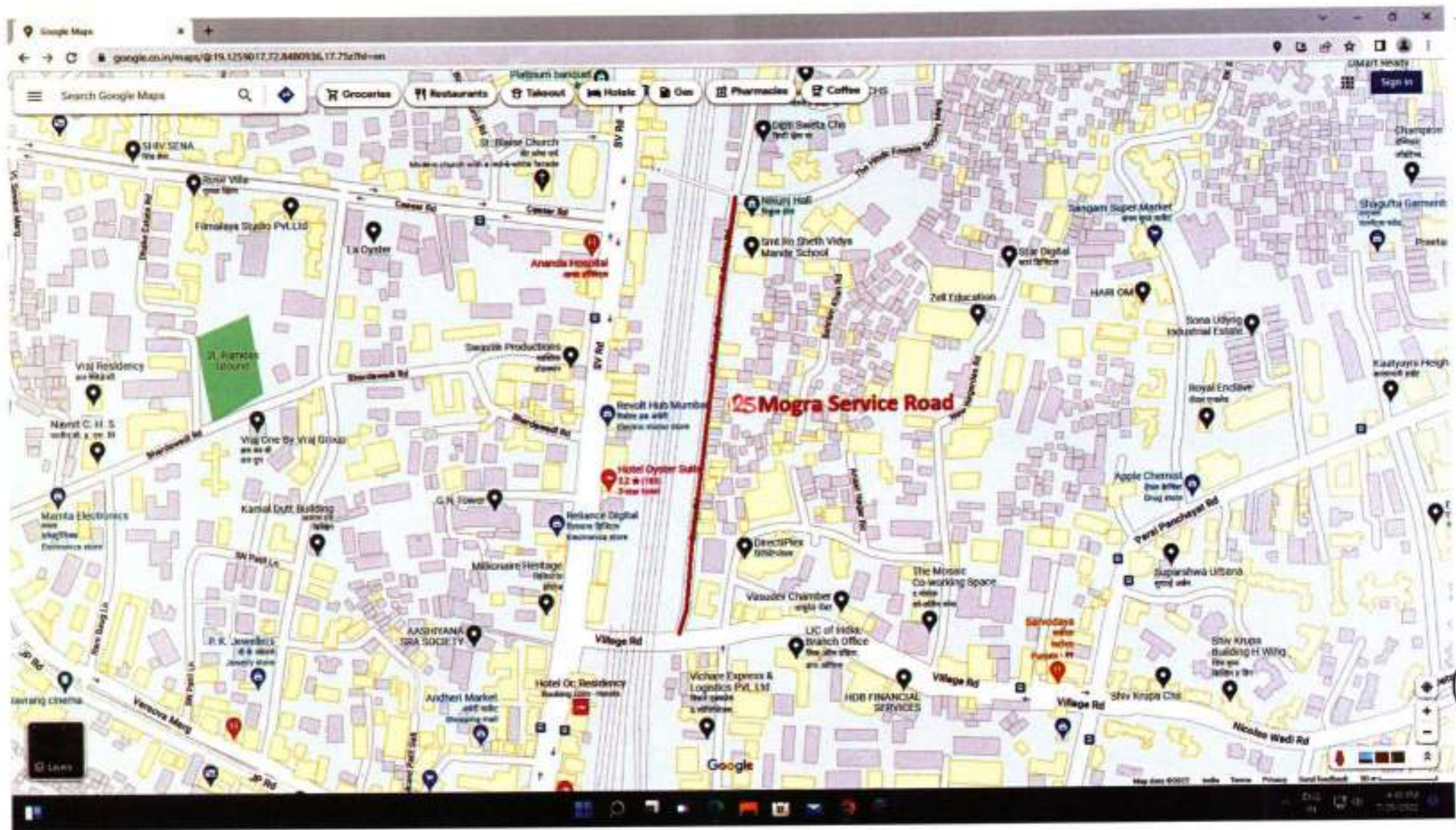
23

23



24

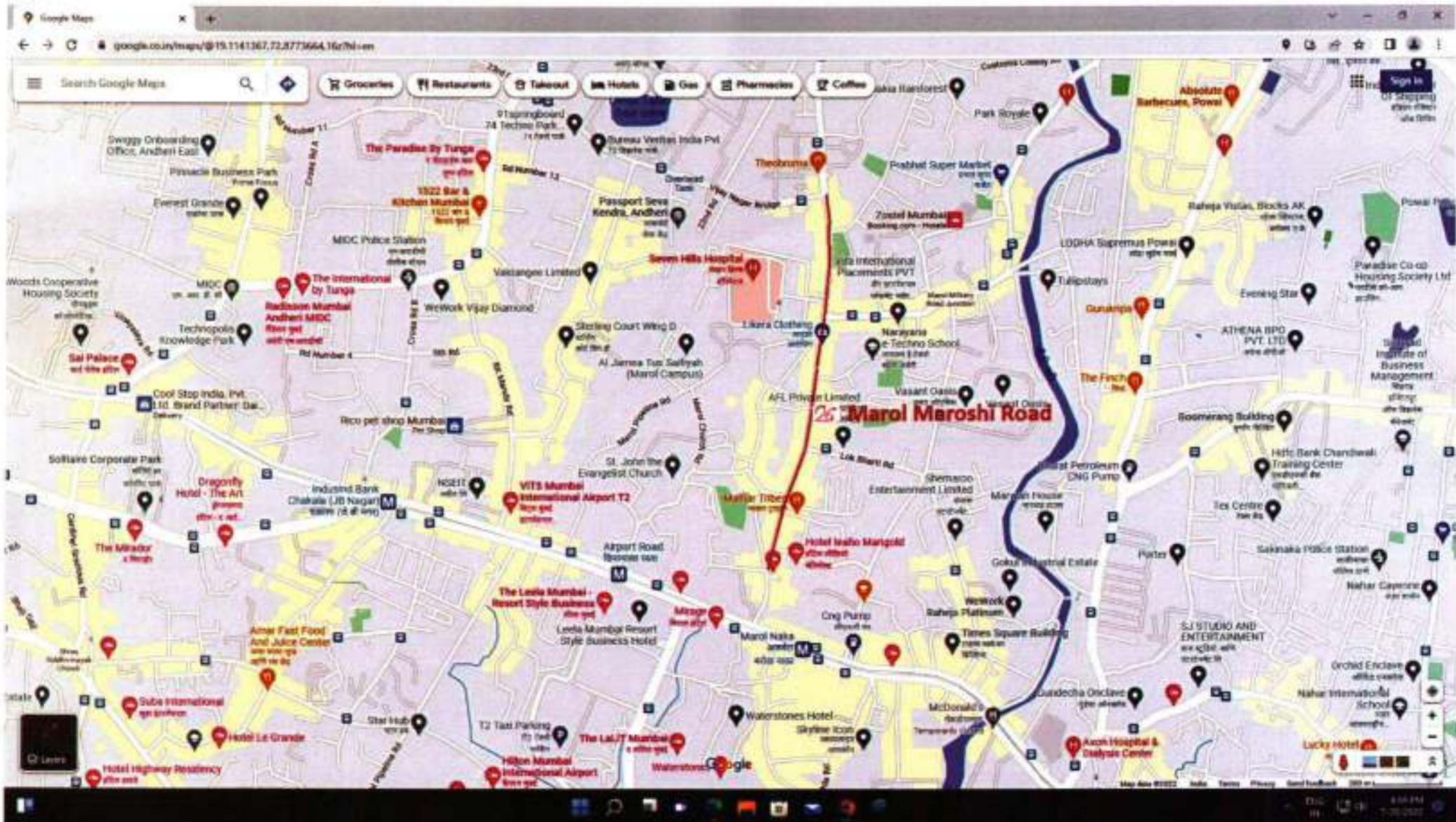
24



25

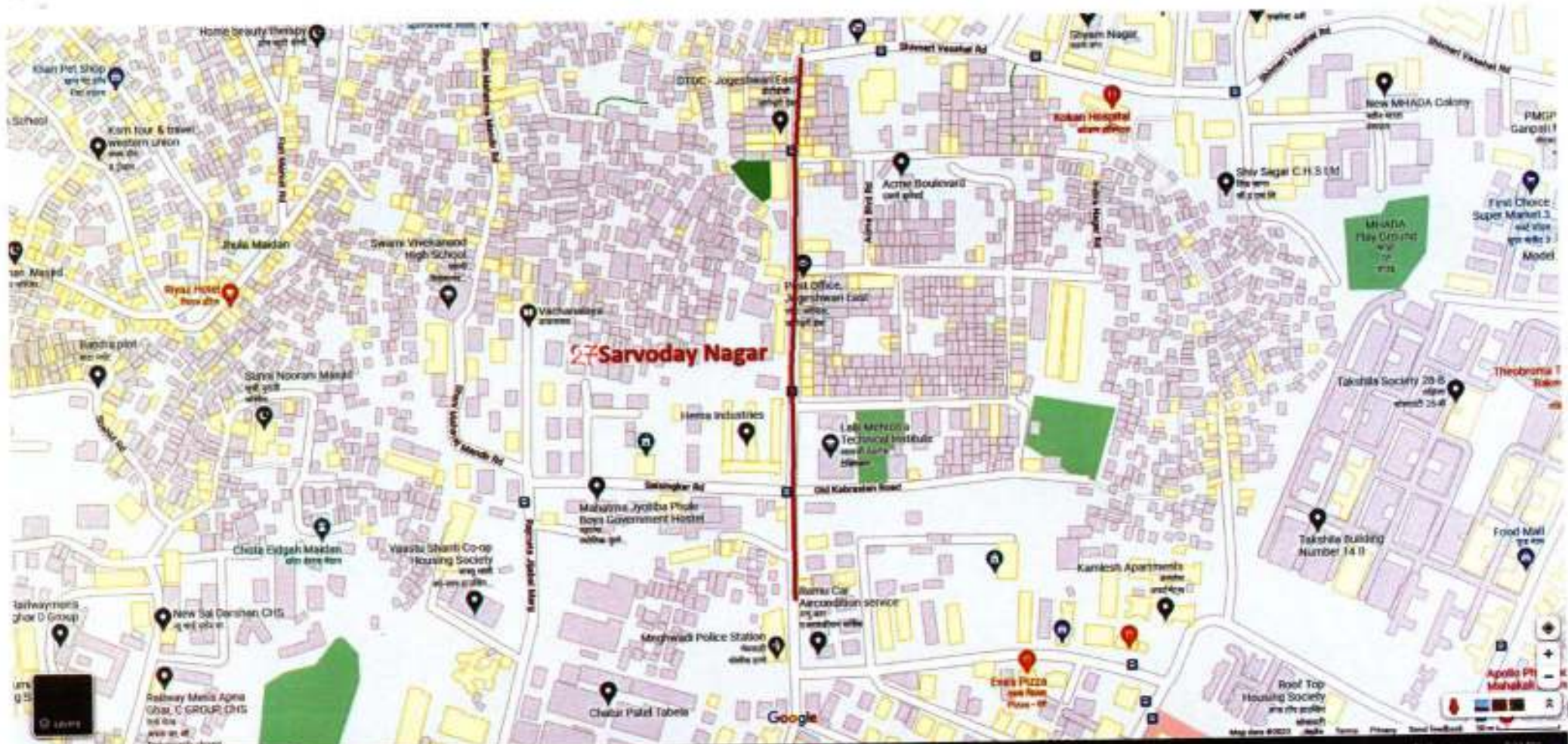
25





26

26



**Sarvodaya Nagar**

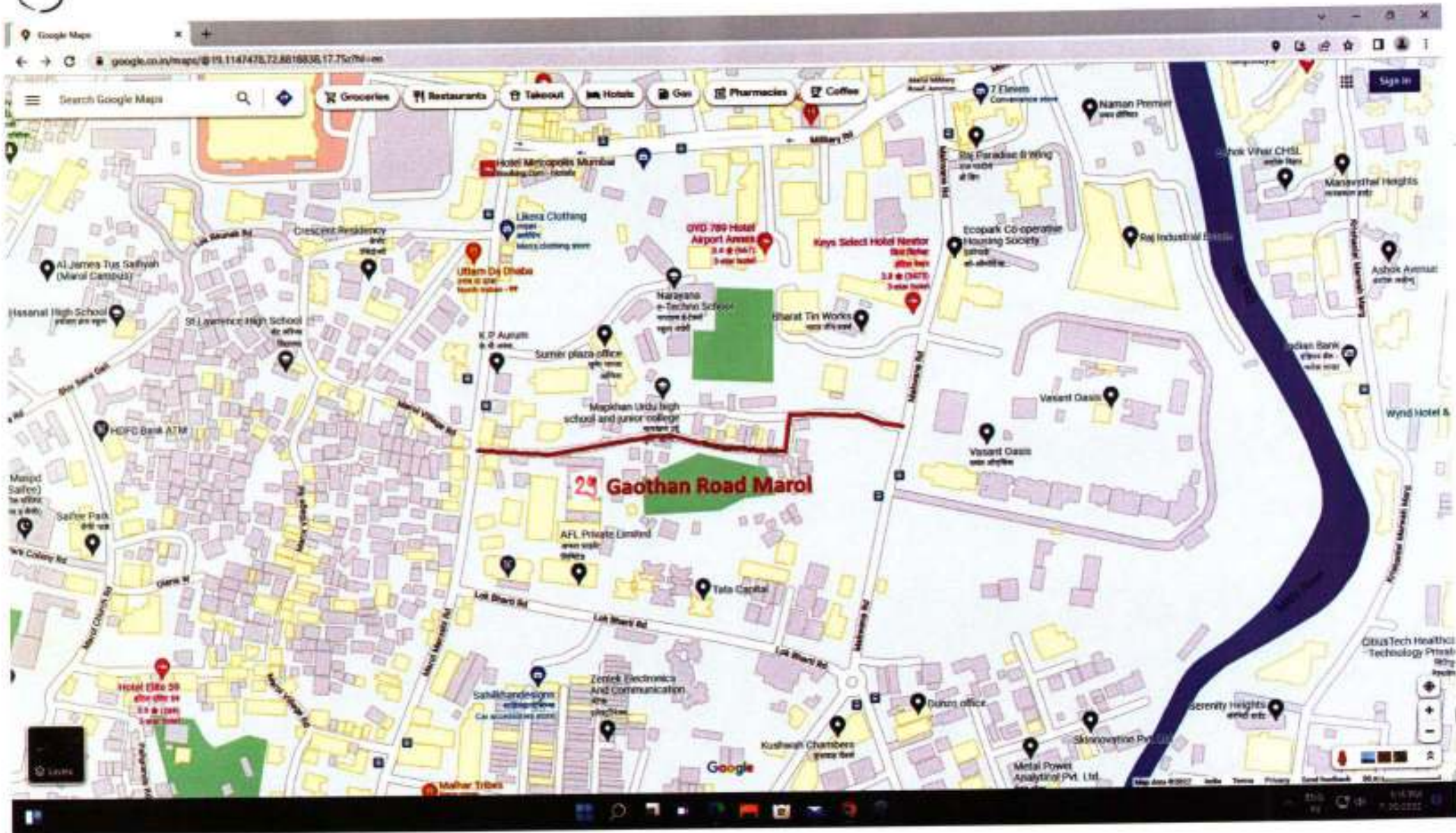
27

27



28

28

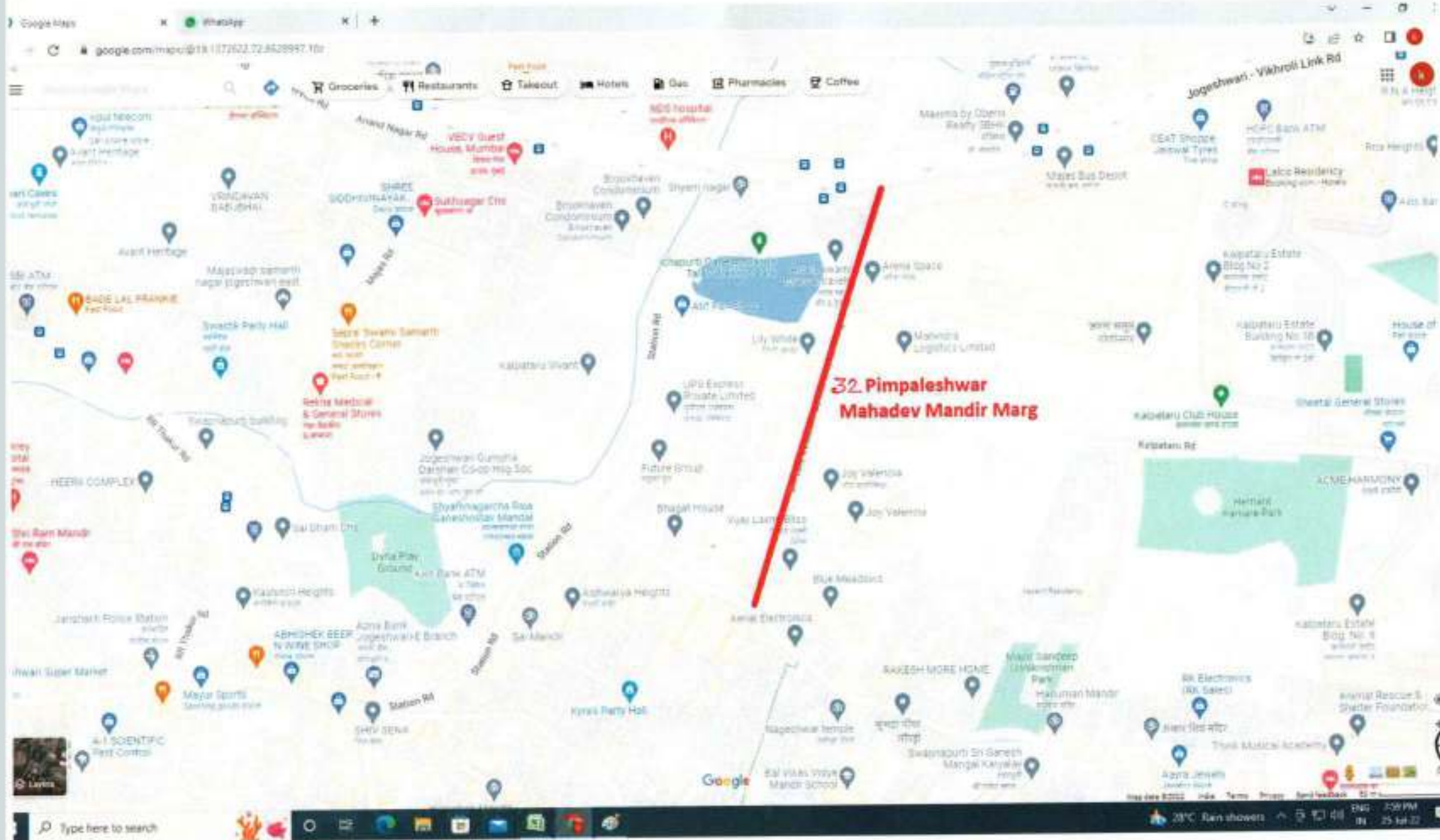


29

29







**32 Pimpaleshwar  
Mahadev Mandir Marg**



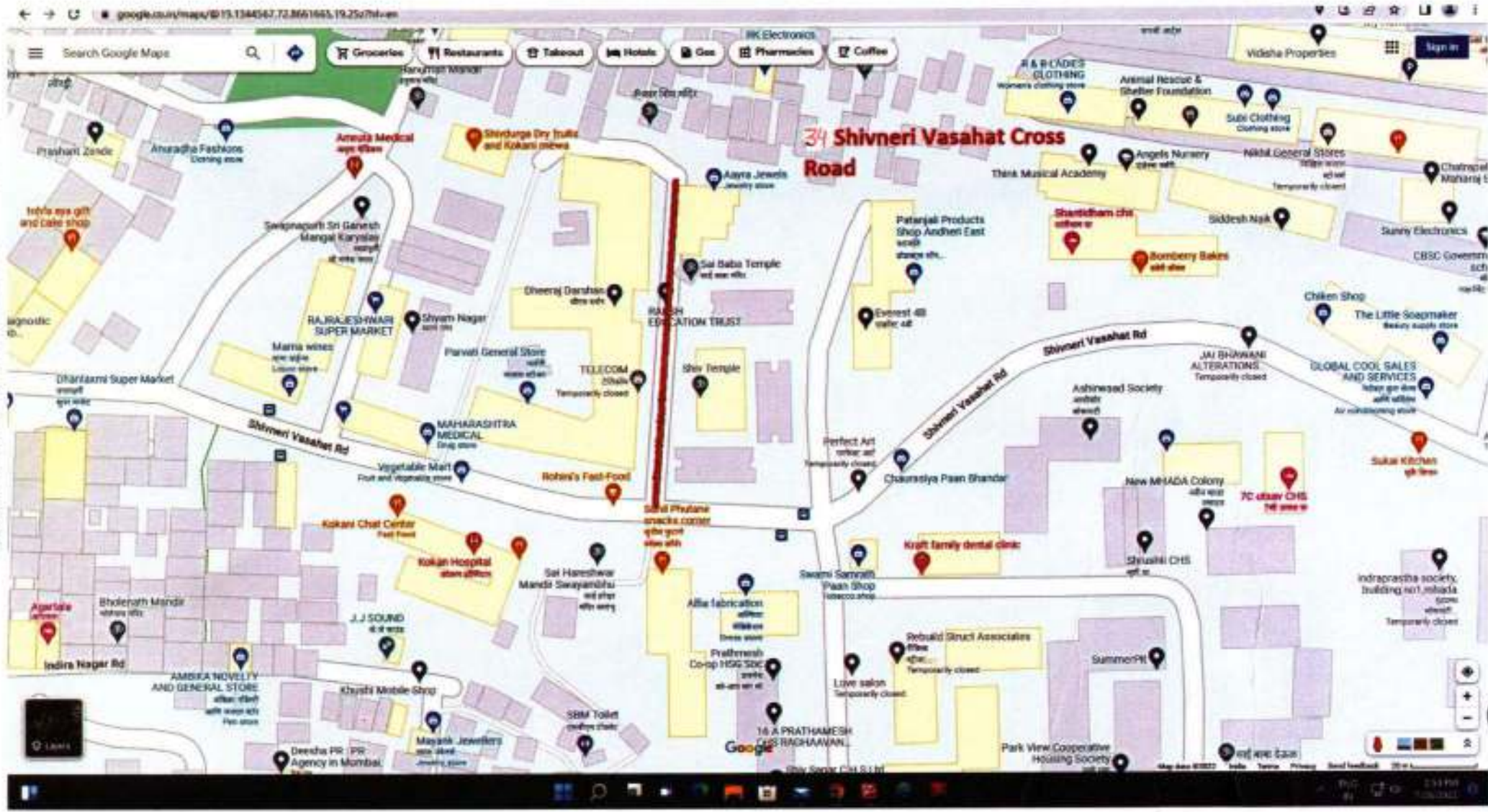
33 Jogeshwari  
Gumpha Road Side

33

33



Shivneri Vasahat Cross Road.



174