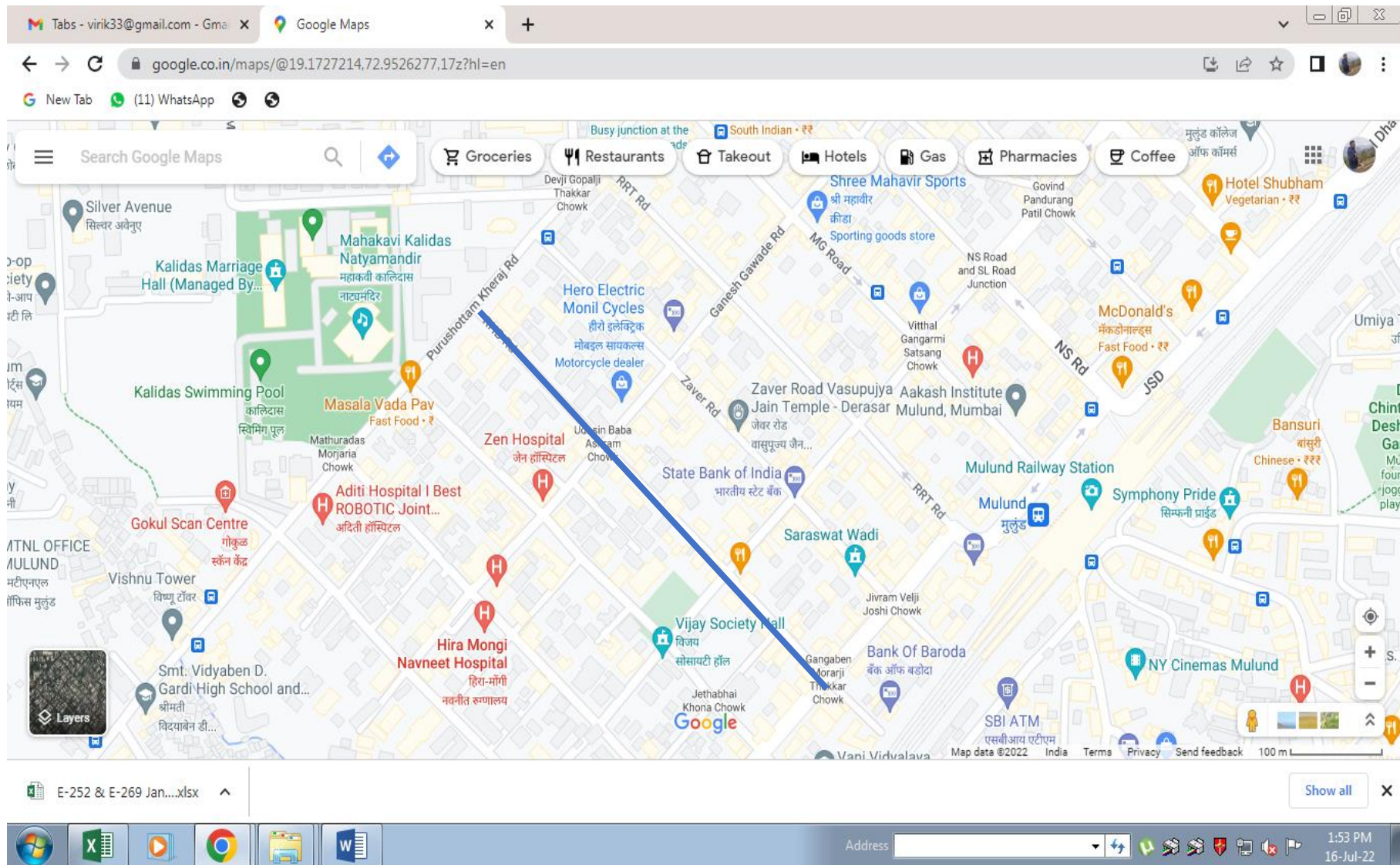
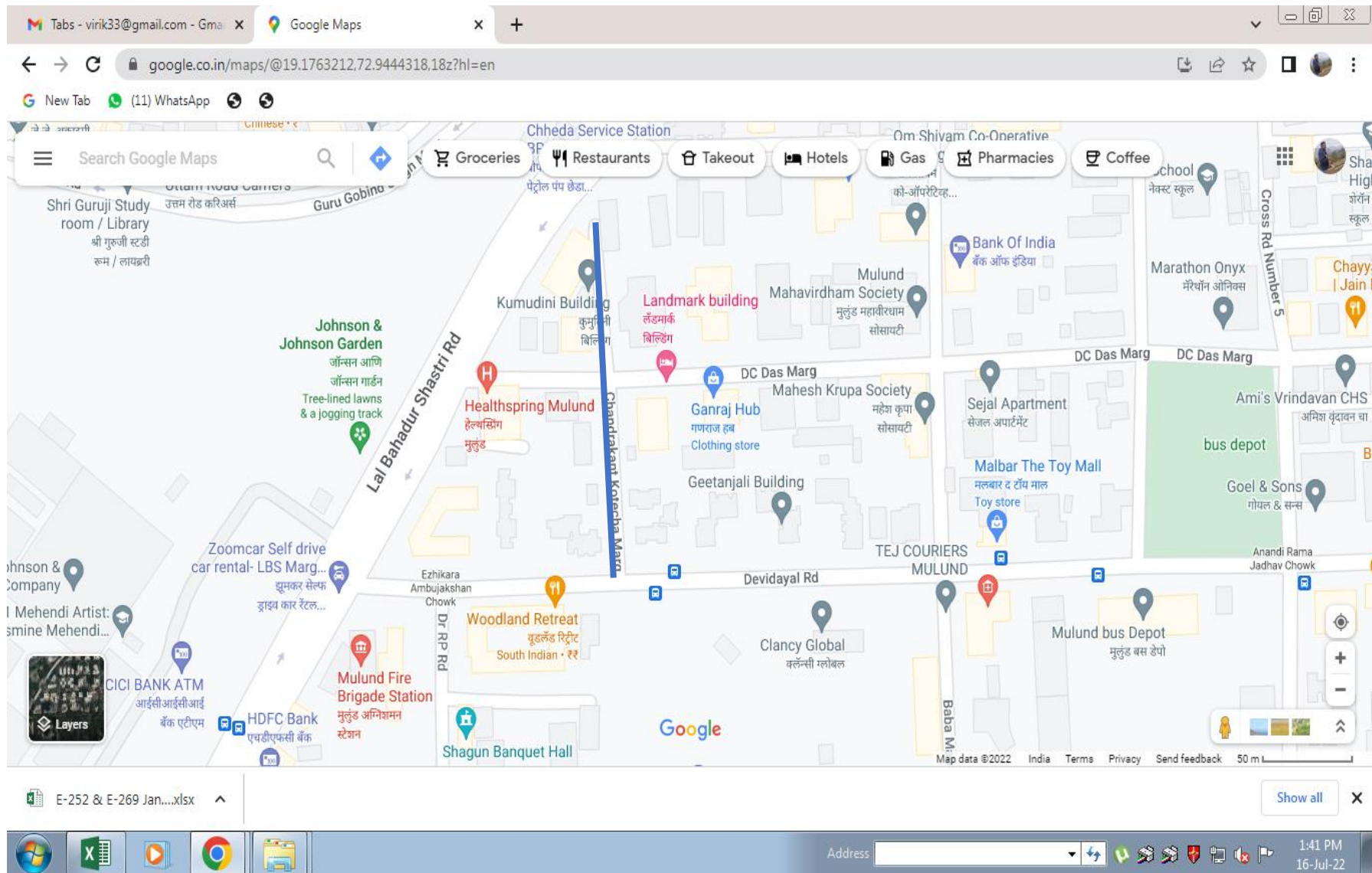


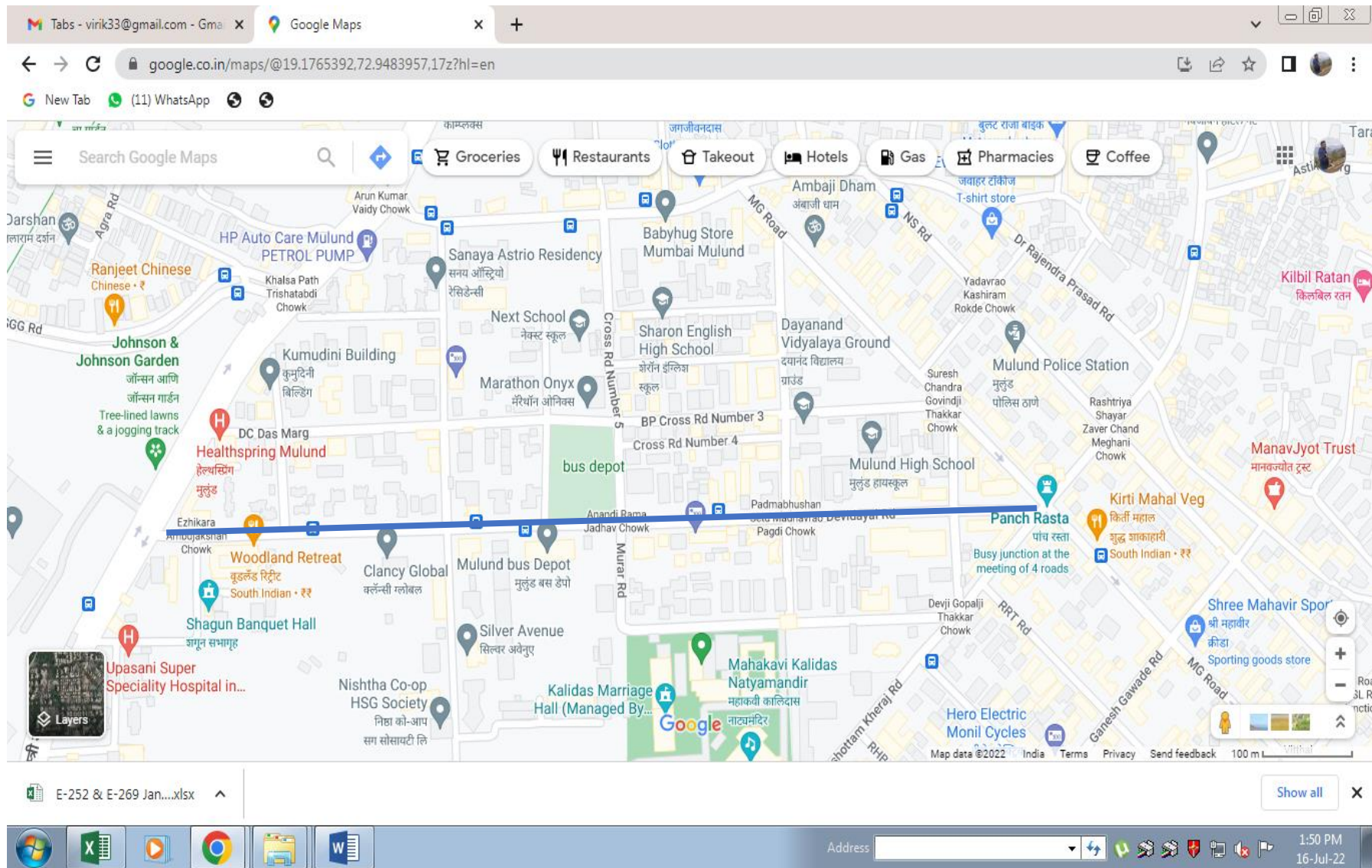
**SAINT PIUS ROAD (FROM TRIMURTI ROAD TO MADAN MOHAN MALVIYA ROAD)**



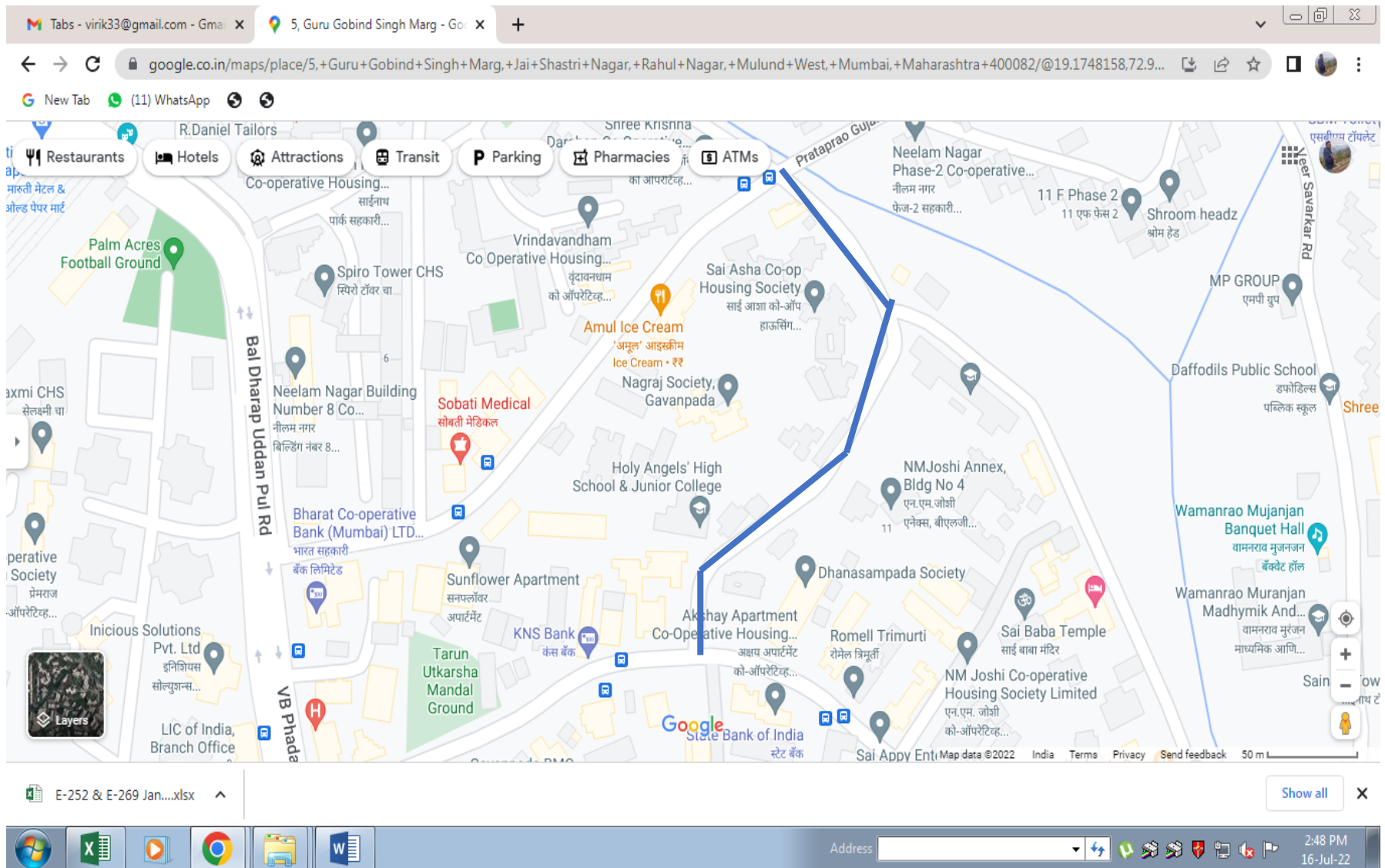
**R.H.B ROAD (SIDE STRIPS) (FROM P. K. ROAD TO J. N. ROAD)**



**CHANDRAKANT KOTECHA ROAD (FROM DEVIDAYAL ROAD TO DEAD END)**



**DEVI DAYAL ROAD (SIDE STRIPS) (FROM PAANCH RASTA JUNCTION TO L.B.S. ROAD)**



**HOLY ANGEL SCHOOL ROAD (FROM GAVANPADA ROAD TO PRAPRAO GUJAR ROAD)**

Google Maps interface showing a street view of BABA MAHARAJ SINGH CROSS ROAD NO.5 in Mulund West, Mumbai. The map is centered on the road, which is highlighted in blue. The road runs from RP Road to Devidayal Road. The map shows various landmarks, including schools (Sharon English High School, Mulund High School), a bus depot (Mulund bus Depot), and several residential buildings and shops. The interface includes a search bar at the top, a toolbar with navigation and zoom controls, and a taskbar at the bottom with application icons and system tray information.

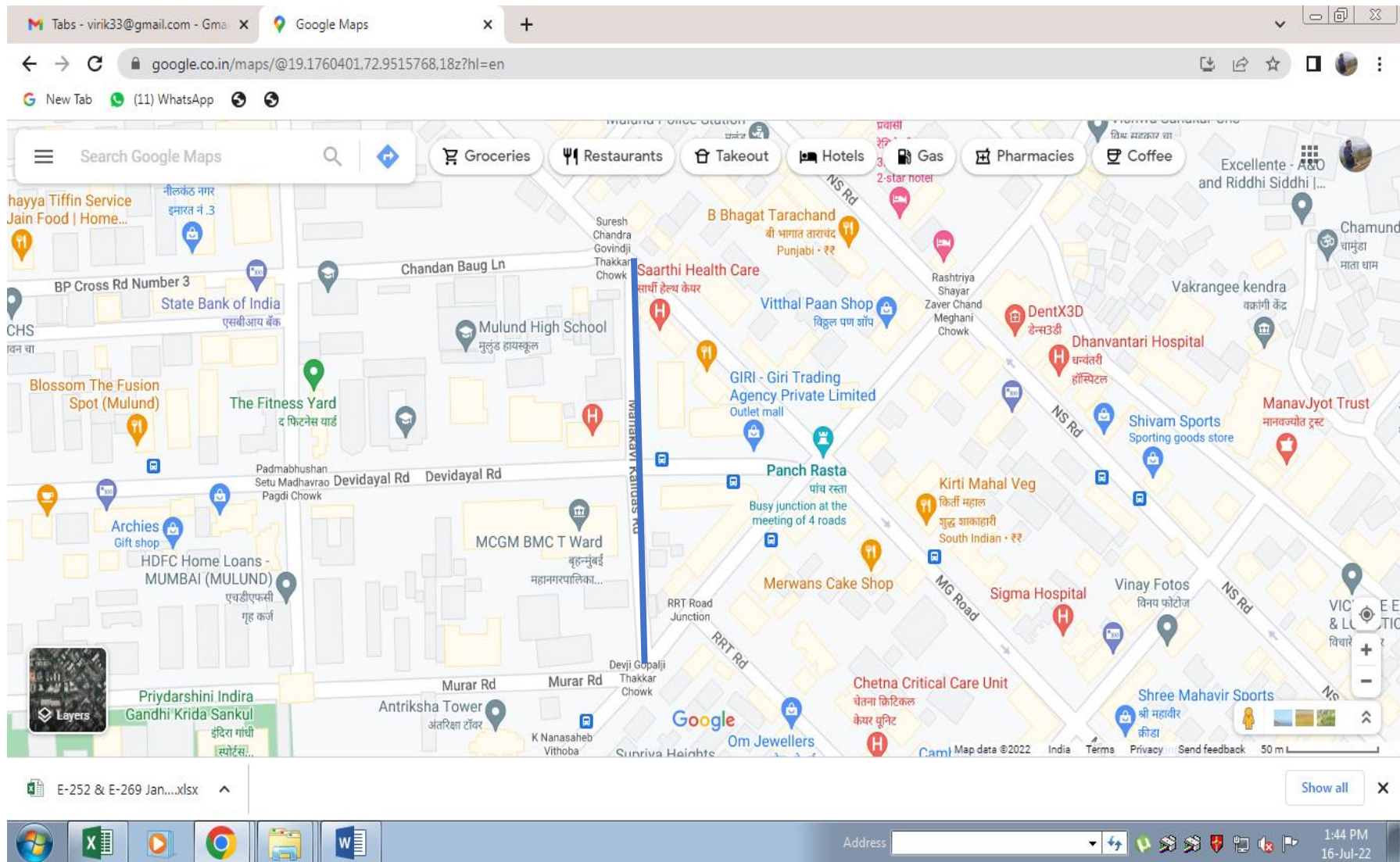
Search bar: 5, Guru Gobind Singh Marg - Go

Address bar: google.co.in/maps/place/5,+Guru+Gobind+Singh+Marg,+Jai+Shastri+Nagar,+Rahul+Nagar,+Mulund+West,+Mumbai,+Maharashtra+400082/@19.1773935,72.9...

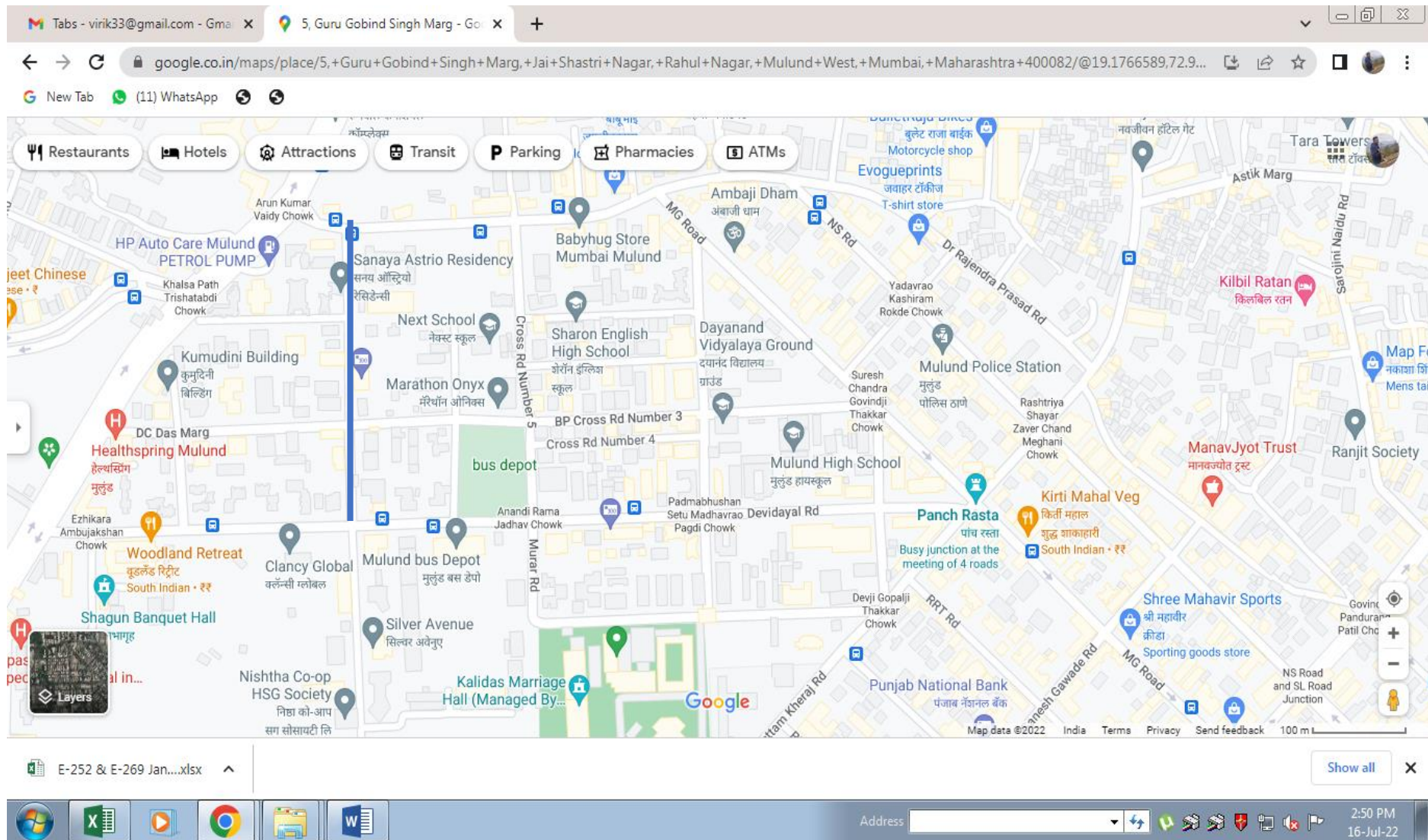
Map data ©2022 India Terms Privacy Send feedback 100 m

Taskbar: Address [ ] 2:54 PM 16-Jul-22

**BABA MAHARAJ SINGH CROSS ROAD NO.5 (FROM RP ROAD TO DEVIDAYAL ROAD)**

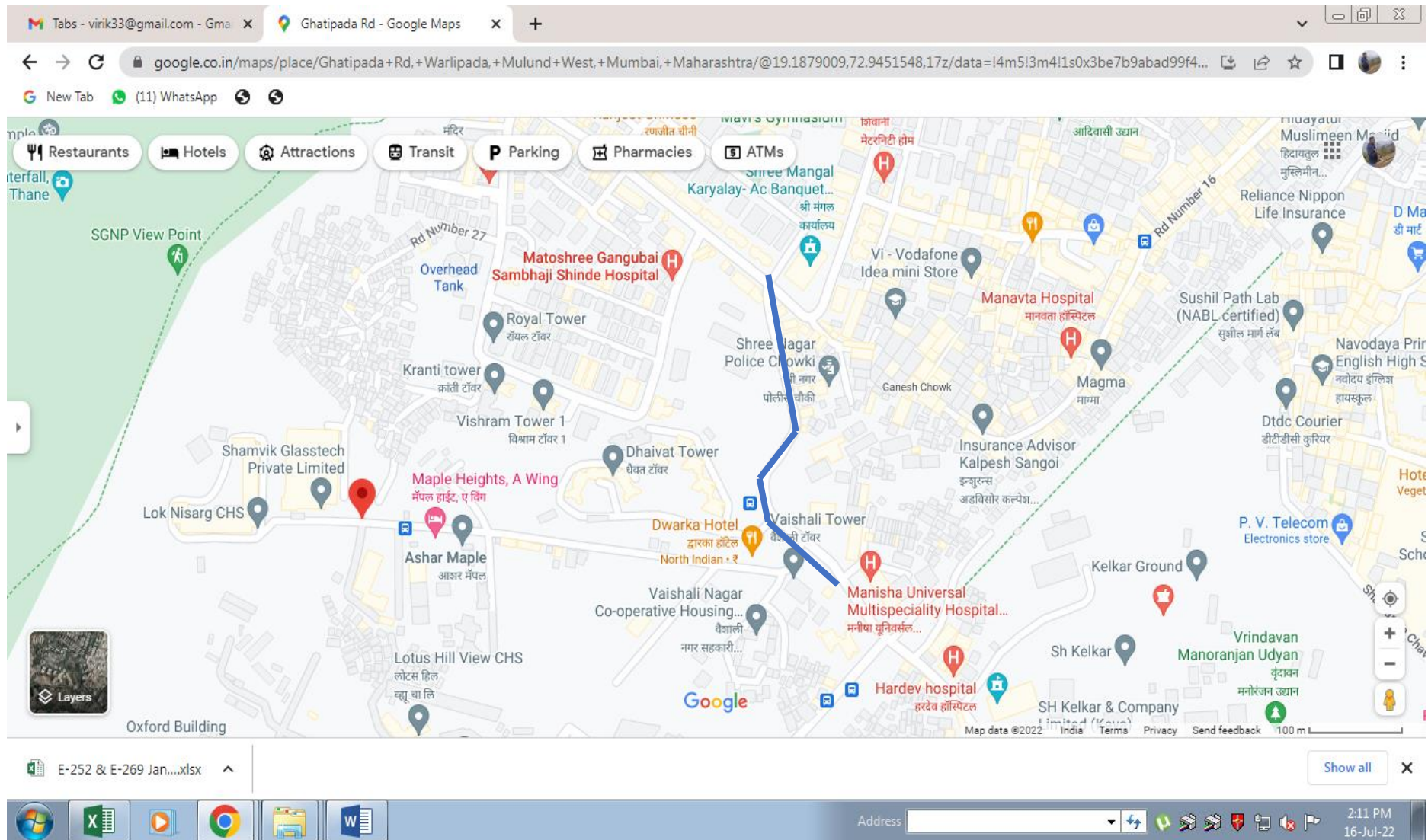


**MAHAKAVI KALIDAS ROAD (FROM MURAR ROAD TO M.G. ROAD)**

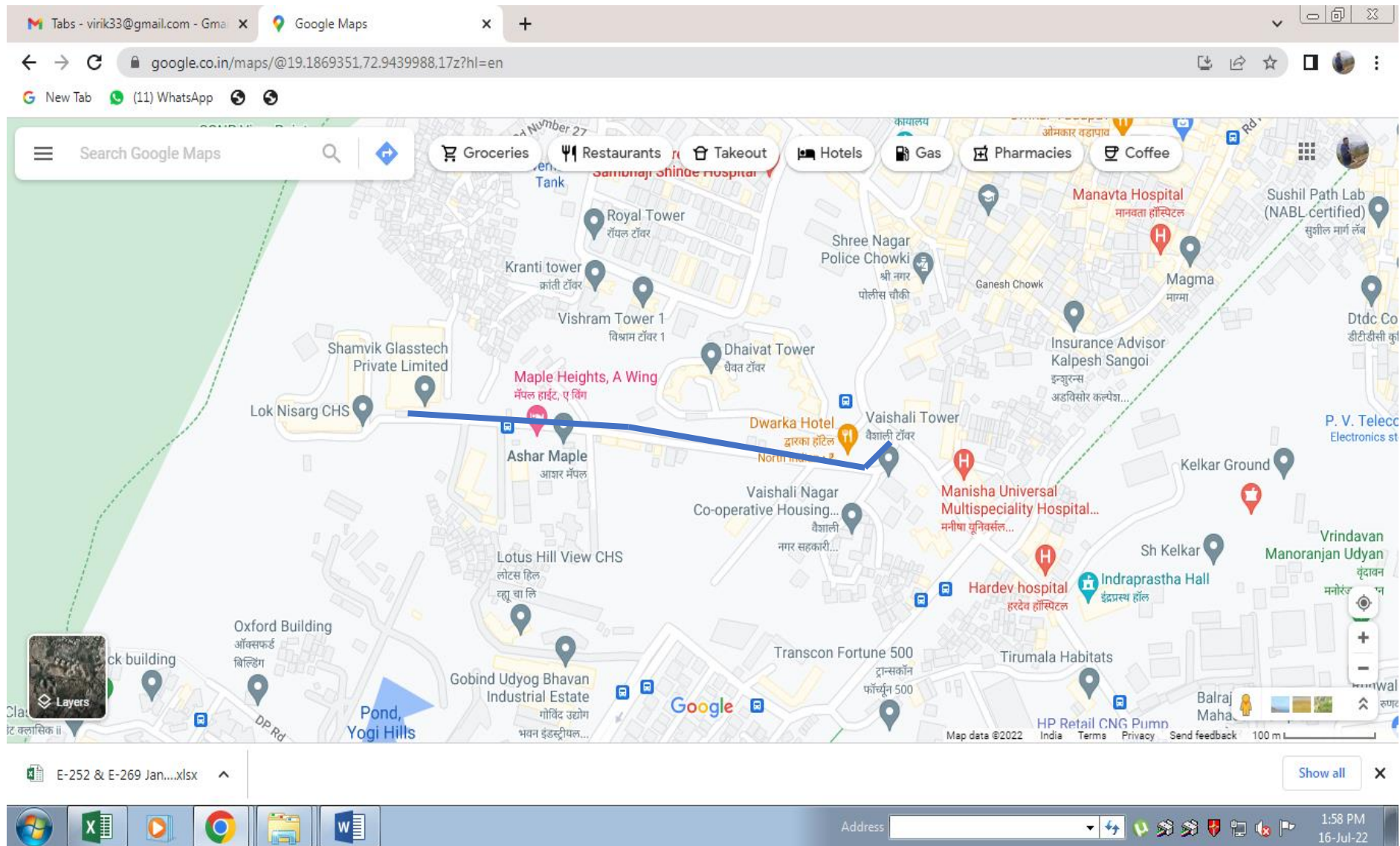


**AGARWAL HOSPITAL ROAD (FROM RP ROAD TO DEVIDAYAL ROAD)**

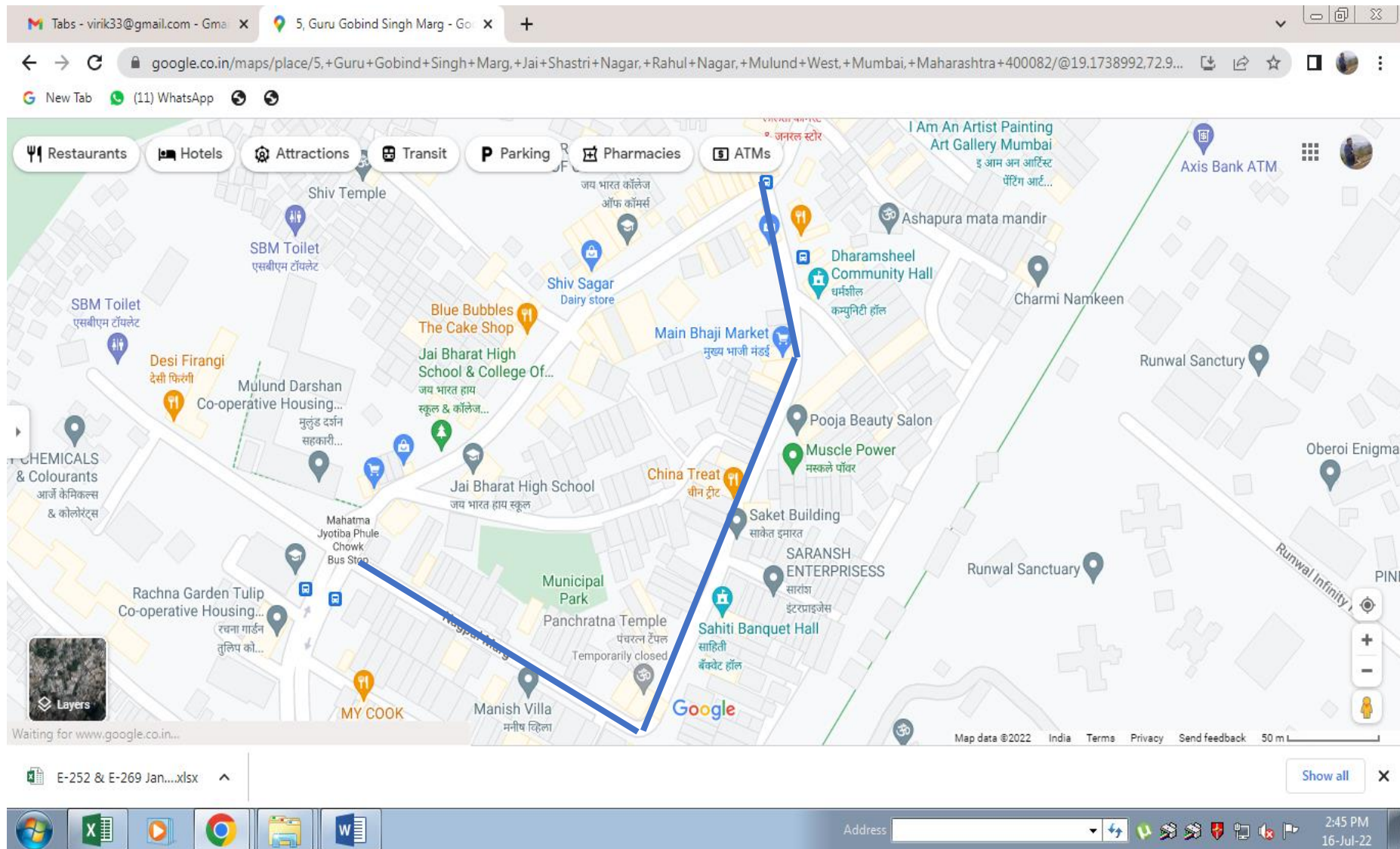




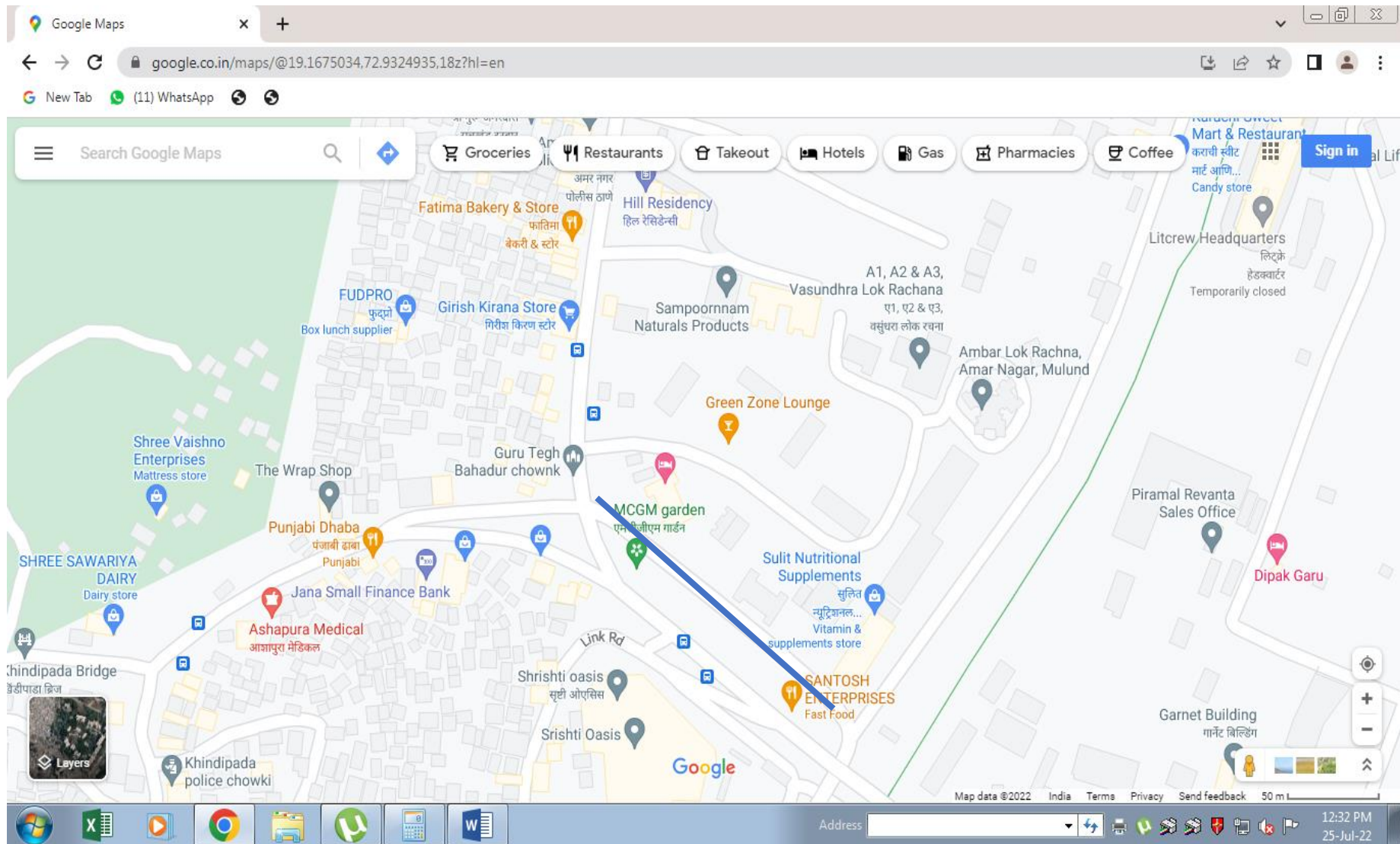
**BAL RAJESHWAR ROAD (FROM MAA ADISHKATI ROAD TO VAISHALI NAGAR THANE BOUNDRY)**



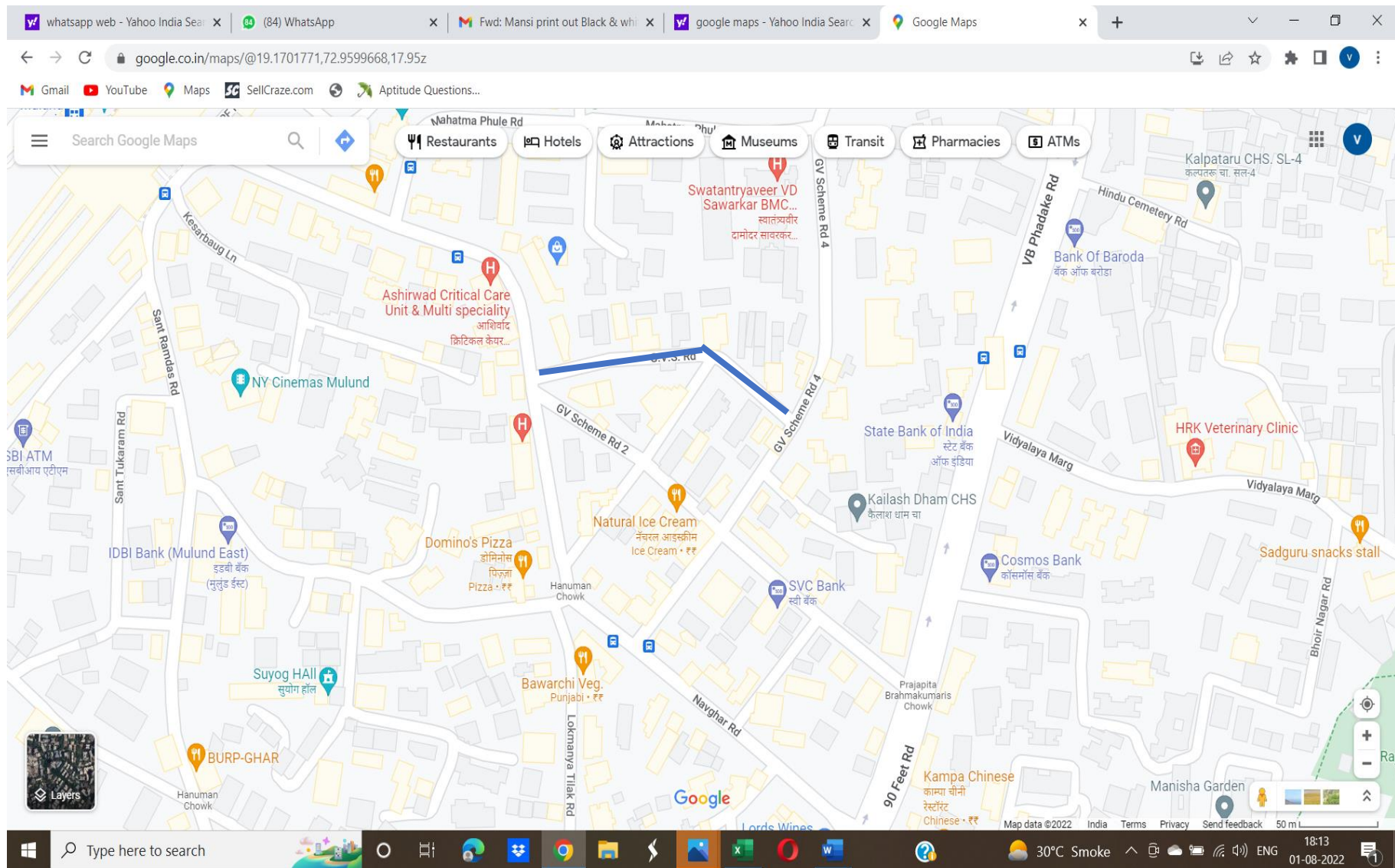
**GHATIPADA ROAD ( FROM B. R. ROAD TO DEAD END)**



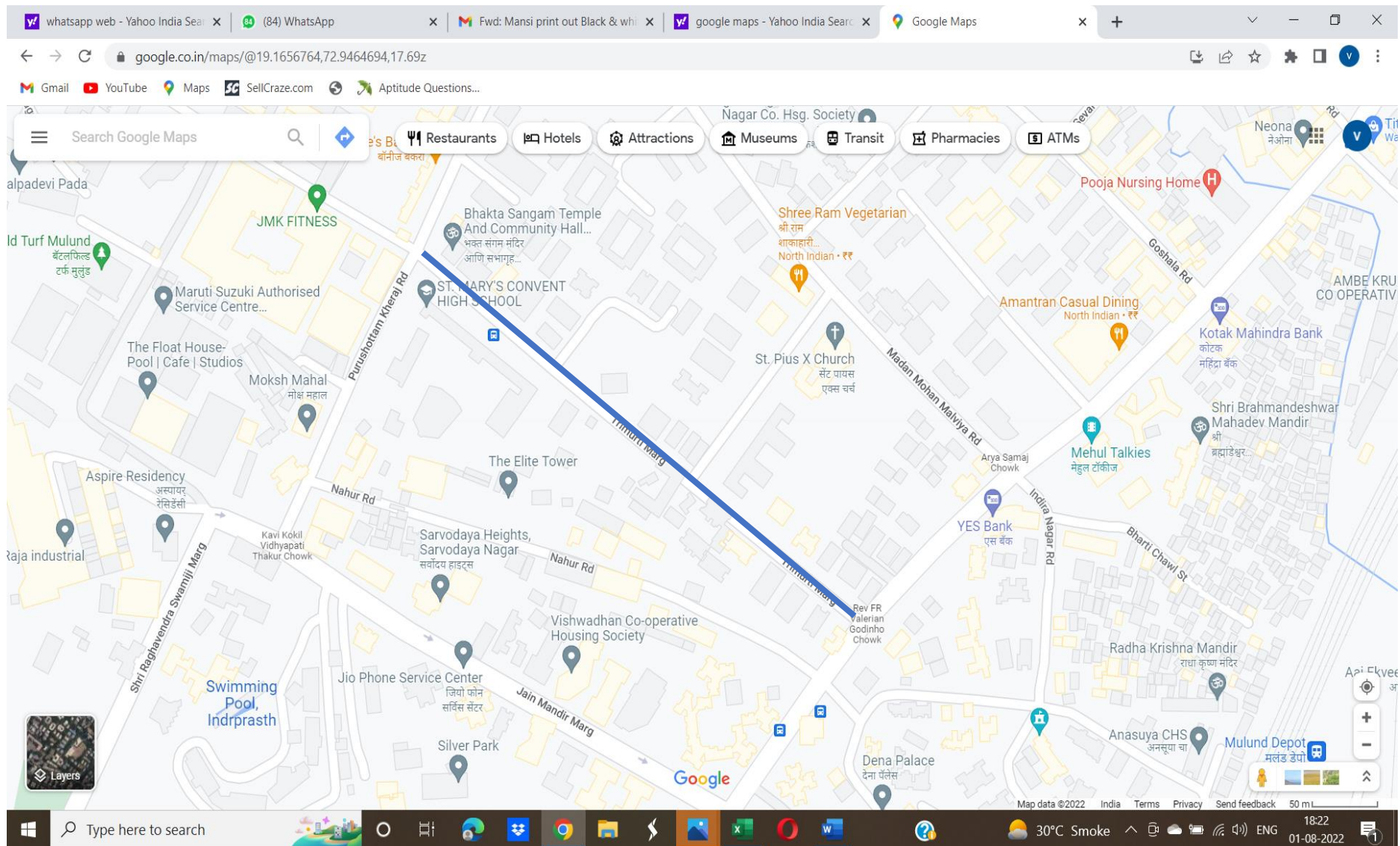
## C. G. NAGPAL ROAD (FROM GGS ROAD TO MAHATMA PHULE CHOWK)



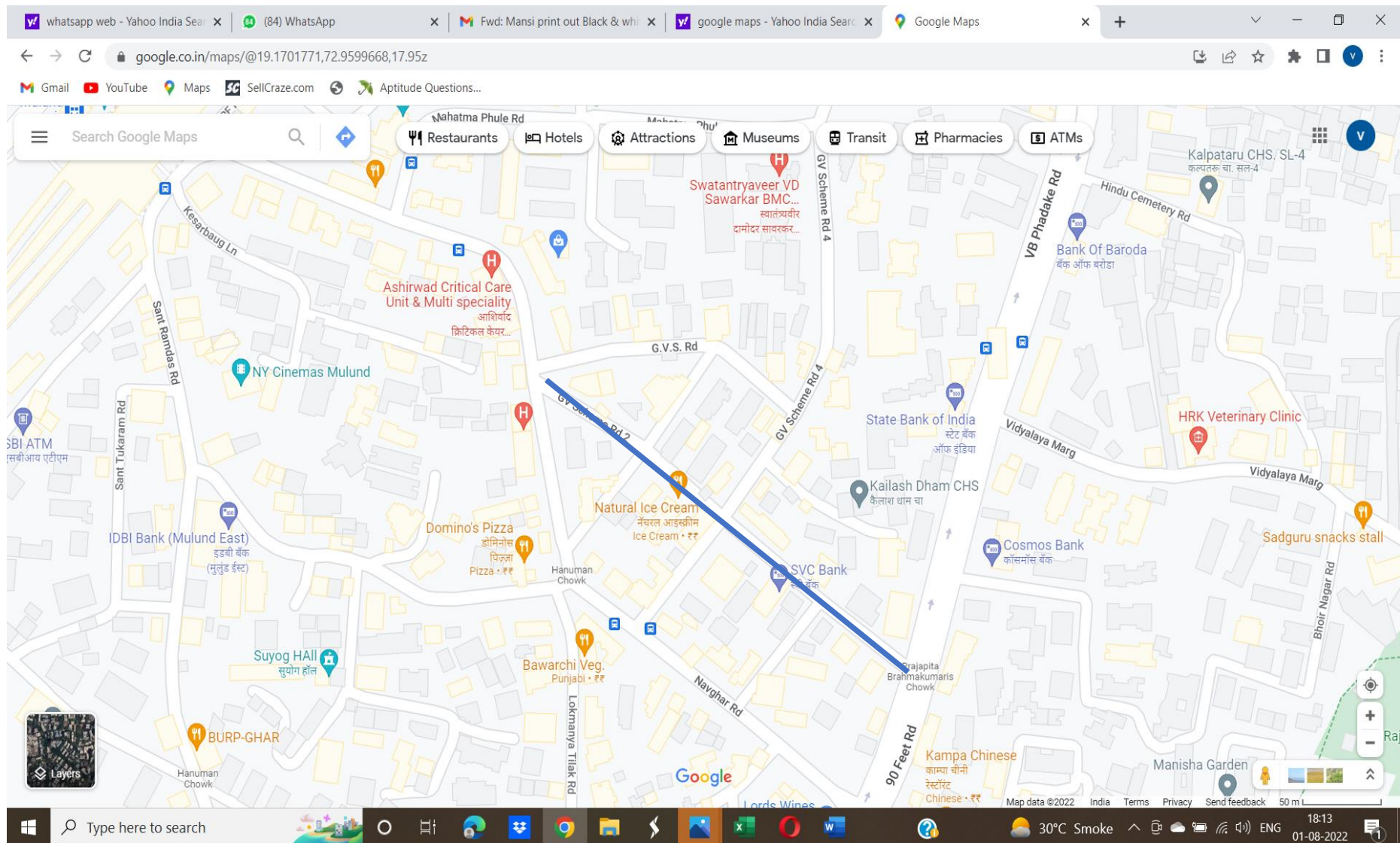
**AMBAR LOK RACHANA SOCIETY ROAD ( NEAR AMAR NAGAR JN. TO TANSA PIPE LINE)**



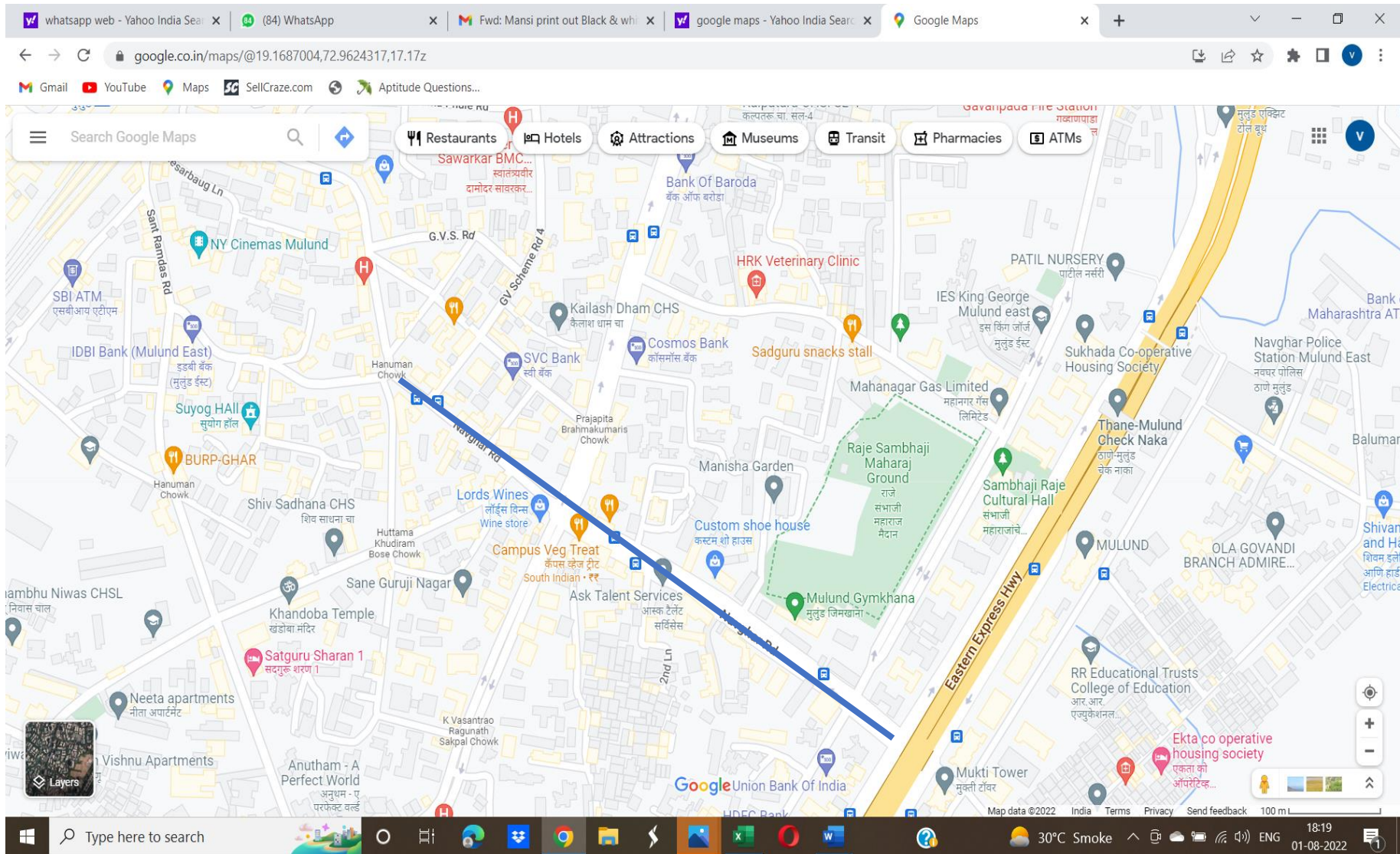
**G. V. SCHEME ROAD NO. 1 (FROM LT ROAD TO G.V. SCHEME ROAD 4)**



**TRIMURTI ROAD (SIDE STRIP) (FROM P.K. ROAD TO J. N. ROAD)**

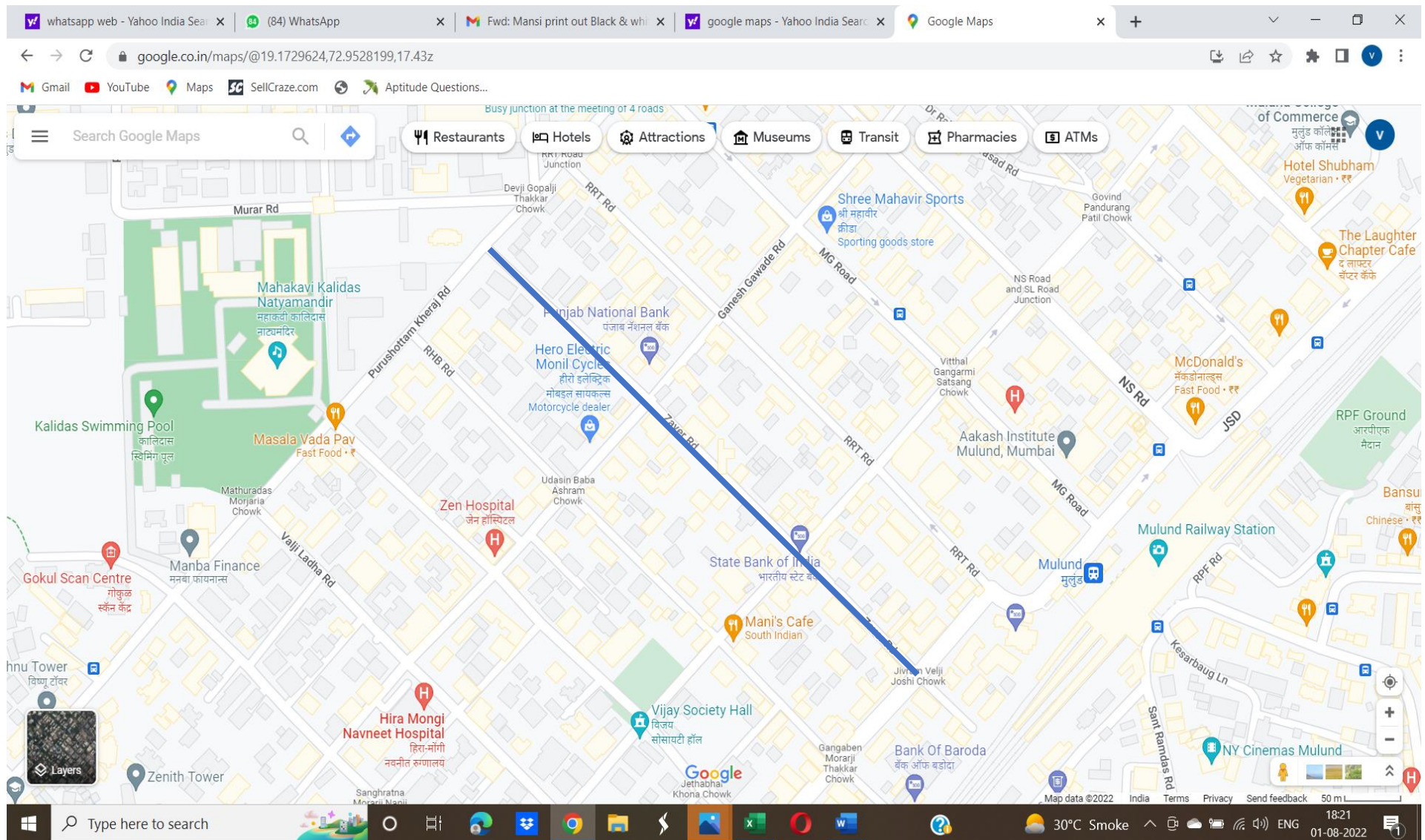


**G. V. SCHEME ROAD NO 2 ( SIDE STRIP) ( FROM L. T. ROAD TO V. B. PHADKE ROAD)**

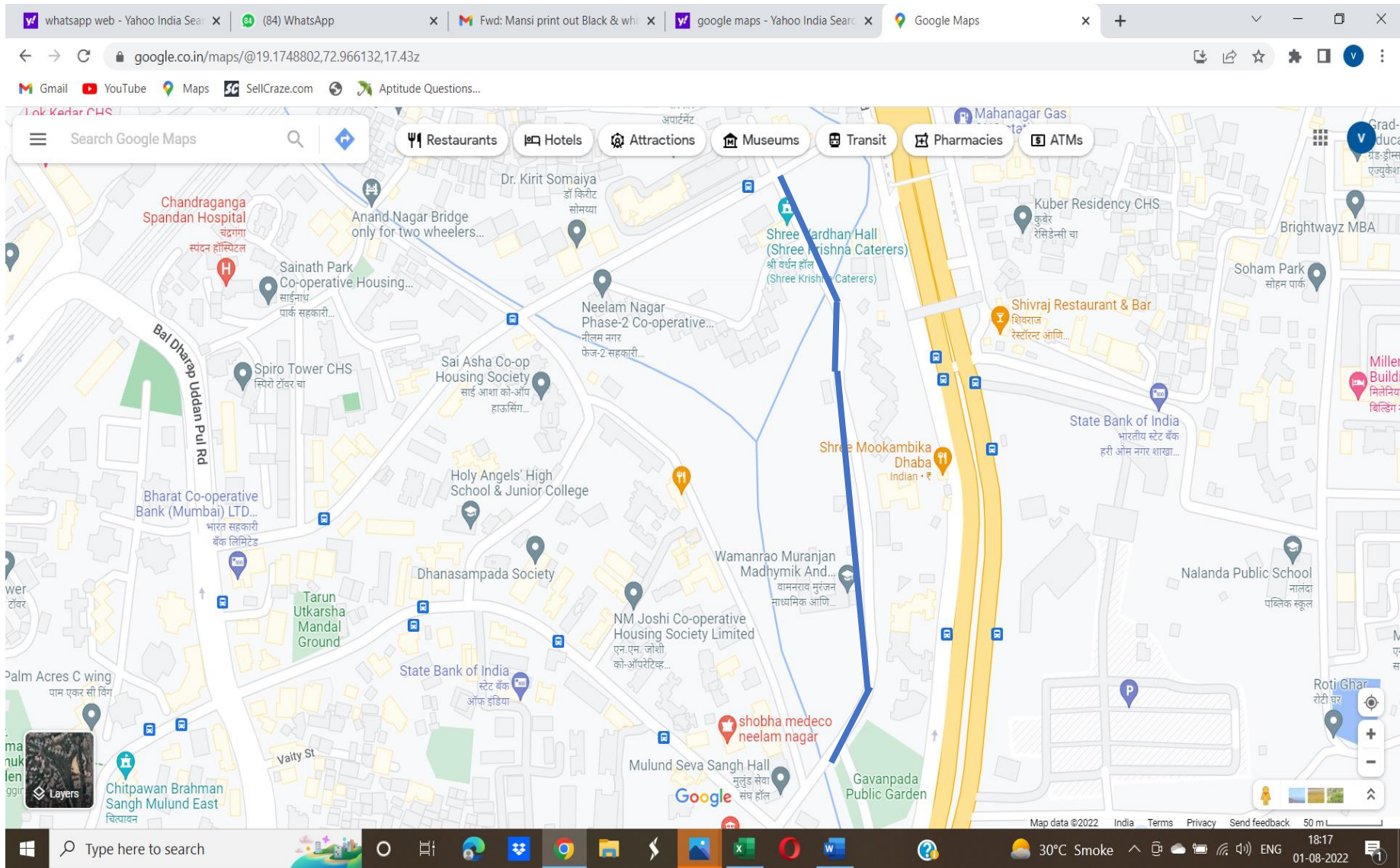


**NAVGHAR ROAD (SIDE STRIP) ( FROM HANUMAN CHOWK TO E.E.H.)**

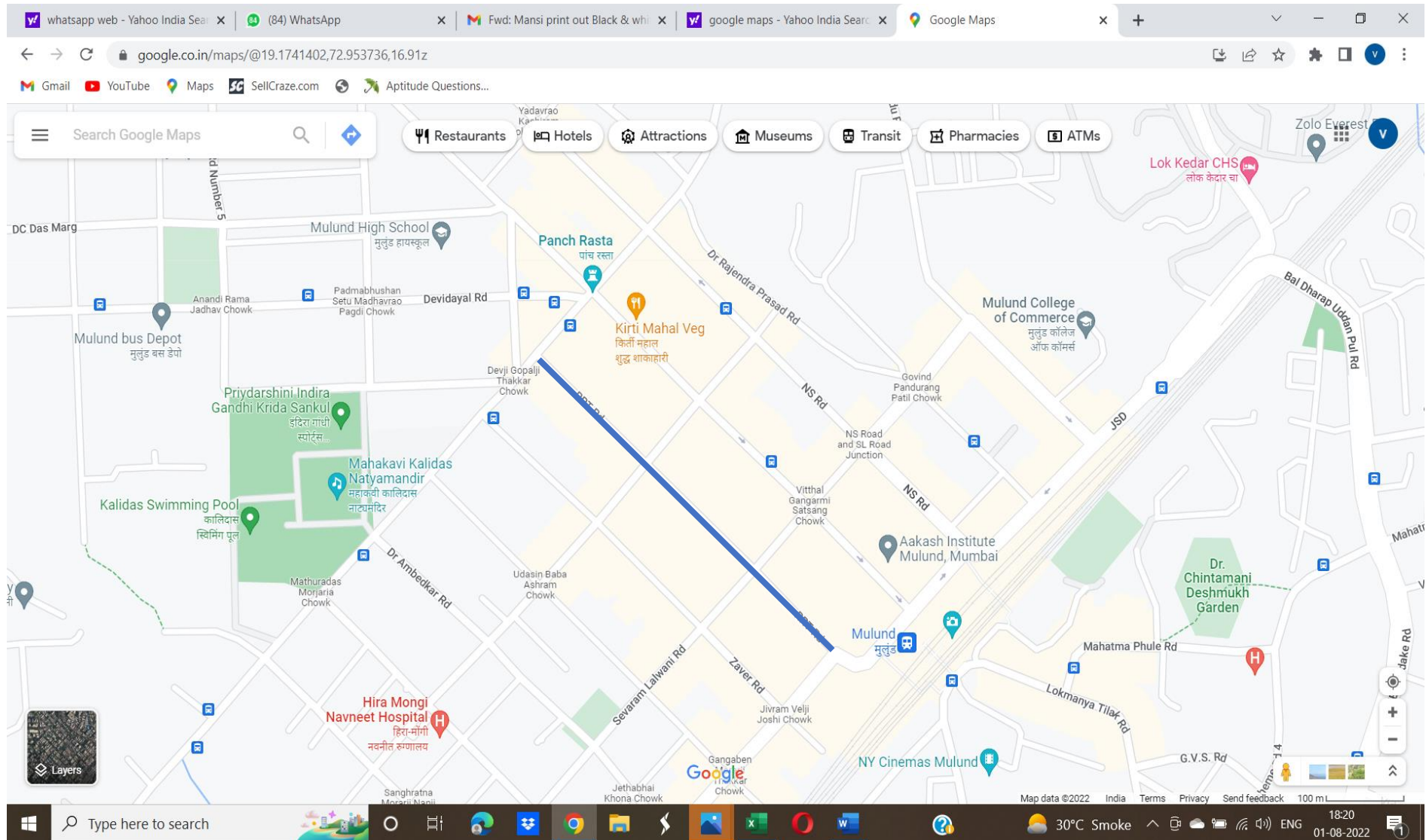




**ZAVER ROAD (SIDE STRIP) ( FROM P. K. ROAD TO J. N. ROAD)**



**VEER SAVARKAR ROAD ( FROM GAVANPADA GARDEN TO PRATAPRAO GUJAR ROAD)**



**R. R. T. ROAD (SIDE STRIP) ( FROM P. K. ROAD TO J. N. ROAD)**