CITY

A Ward

Sr.No.	Correction/ Modification No. Alloted by A.O.(D.P.)-III	Ward	Sheet No.	C.S.No./CTS No./F.P.No.	Division/ Village	Type of Correction /Modification	Correction Code	Applicants Name (In case of Suo-moto, write MCGM)	Provision of DCPR/Regulation/Rule applied for correction/Modification	Hon.M.C.'s/VP, MHADA/CEO(SRA) Sanction Vide No.	Previous/Published provision	Actual Correction done in D.P.2034
'1	CA01	A	IC-07	1969 & 1977	Fort	CS boundaries Correction	CS Correction	Executive Engineer (PWD)	As per Policy no.22 of Govt. Notification dtd.08.05.2018	MCP/6923 dtd.08.02.2021	CS no.9999 is shown in DP 2034	CS Boundaries of CS No. 1969 & 1977 of Fort division are corrected as per City Survey Records and Shape of Designation are corrected accordingly
'2	CA02	A	IC-4	591, 612	COLABA	CS NUMBER & CS BOUNDARY CORRECTION	CS Correction	TATA Institute of Fundamental Research	Regulation NO.22 of Notification dtd.08.05.2018	MCP/7469 DT.18.05.2022	479	CS boundaries and cs nos of plot bearing CS no.591&612 of Colaba Division are corrected as per City Survey records
'3	CA03	A	IC-07	9B/1778	Fort	Correction to show Existing Amenity of EOS2.5 (Sports Complex/Stadium) instead of EOS2.6(Recreation Ground) as per policy note a(2) of Govt. Notification dtd. 08.05.2018	to change nomenclature of Existing Amenity	UDD, GoM's directions	Policy Note A(2)of Govt. Notification dt. 08.05.2018.	MGR/7863 dt.10.11.2023	Existing Amenity of EOS2.6 (Recreation in Ground)	Correction to show Exisiting Amenity of EOS2.5 (Sports Complex / Stadium) instead of EOS2.6 (Recreation Ground) based on site policy note a (2) of Govt. Notification dt. 08.05.2018 read with
'4	CA04	A	IC07	63 & 1/63	Fort	C.S.Number & C.S.Boundary Correction	CS Correction	M/S. Aishwarya Consultants	Policy Note A(22)of Govt. Notification dt. 08.05.2018.	MCP/3066 dt.01.03.2024	Boundaries of plot bearingC.S.No.63 of Fort Div are not acordance with City Survey Reords. Sub-Divided plot bearing C.S.No. 1/63 is not shown /incorporated in said D.P. Ogniosance of Set-back	Boundaries of C.S. No. 63 of Fort Div. are corredted as per Cityt Survey Records. Sub-divided plot bearing C.S.No., 1/63 of Fort Div is incorporated as per City Survey Records. Cgnisance of Set-Back area which is taken over by Asst. Engineer(Maint.) A ward
'5	CA05	A	IC 05	6/318	Colaba	Deletion of Existing Amenity of EPU4.2 (Telephonhe Exchange)	Deletion of Existing Amenity	Mahanagar Telephone Nigam Limited Mumbai	Policy Note A(22)of Govt. Notification dt. 08.05.2018. in read with uDD GoM's direction dt. 28.02.2025	MCP/5163 DT.27.06.2025	The plot is affected by Existing Amenity of EPU4.2 (Telephone Exchange) as per Sanctioned DP-2034	The Existing Amentity of EPU4.2(Telephone Exchange) shown on plot bearing C.S No. 6/318 of Colaba div. is deleted as per policy note a(2) of Govt. Notification dtd. 08.05.2018 in read with UDD GoM's direction dated 28.02.2025
'6	CA06	A	IC 07	757	Fort	Deletion of Existing Amenity of EPU4.2 (Telephonhe Exchange)	Deletion of Existing Amenity	Mahanagar Telephone Nigam Limited Mumbai	Policy Note A(22)of Govt. Notification dt. 08.05.2018. in read with uDD GoM's direction dt. 28.02.2025	MCP/5189 dt.27.06.2025	The plot is affected by Existing Amenity of EPU4.2 (Telephone Exchange) as per Sanctioned DP-2034	The Existing Amentity of EPU4.2(Telephone Exchange) shown on plot bearing C.S No.757Fort Div. is deleted as per policy note A(2) of Govt. Notification dtd. 08.05.2018 in read with UDD GoM's direction dated 28.02.2025

C Ward												
Sr.No.	**Correction/ Modification No. Alloted by A.O.(D.P.)-III**	**Ward**	**Sheet No.**	**C.S.No./CTS No./F.P.No.**	**Division/ Village**	**Type of Correction /Modification**	**Correction Code**	**Applicants Name (In case of Suo-moto, write MCGM)**	**Provision of DCPR/Regulation/Rule applied for correction/Modification**	**Hon.M.C.'s/VP, MHADA/CEO(SRA) Sanction Vide No.**	**Previous/Published provision**	**Actual Correction done in D.P.2034**
'1	CC01	C	IC-13	1/3137	Bhulesh war	CS Number Correction	CS Correction	M/s Barai Architects	Regulation No.6(a)(i) of sanctioned DCPR 2034	MCP/8712 dtd.29.11.2019	3138/1	CS No.1/3137 is corrected
'2	CC02	C	IC-10	1949 & 1950	Bhulesh war	CS Number Correction	CS Correction	M/s P.R. Dharia & Associates	Regulation No.6(a)(i) of sanctioned DCPR 2034	MCP/962 dtd.25.02.2020	CS No.1951 shown on both plots	CS No. 1949 & 1950 is corrected
'3	CC03	C	IC-10	469	Bhulesh war	CS Number Correction	CS Correction	M/s. Vora Consultant	Policy Note A22 of Notification of DCPR 2034 & Regulation No.6(a)(i) of DCPR 2034	MCP/8271 dt.15.04.2021	sanctioned DP 2034	469
'4	CC04	C	IC-10	2243,2244,2245,2246,2247,2248 ,1/2249,2/2249,3/2249,4/2249,5 /2249,2250,2251,2252,2253,225 4,2255 and 2257	Bhuleshwar Division	Realignment of 12.20 M wide DP Road	Realignment	M/s Shagun Realty	As per the provision of 13(6) of DCPR 2034	MCP/8434 dt.27.04.2021	12.20 M wide D.P. Road is shown as (A-B-C-R-S-T-U-V-W-E-F-G-A)	12.20 M wide DP Road Realigned as shwon (P-Q-G-C-R-S-T-U-V-W-E-F-P)

D Ward												
Sr.No.	Correction/ Modification No. Alloted by A.O.(D.P.)-III	Ward	Sheet No.	C.S.No./CTS No./F.P.No.	Division/ Village	Type of Correction /Modification	Correction Code	Applicants Name (In case of Suo-moto, write MCGM)	Provision of DCPR/Regulation/Rule applied for correction/Modification	Hon.M.C.'s/VP, MHADA/CEO(SRA) Sanction Vide No.	Previous/Published provision	Actual Correction done in D.P.2034
1	CD01	D	IC-13	1D/392	Malbar Hill Div	CS Number Correction	CS Correction	M/s Sushil Loylka	Regulation No.6(a)(i) of sanctioned DCPR 2034	MCP/5061 dt.17.06.2019	10/392	CTS No.1D/392 is corrected
2	CD02	D	IC-13	1498	Girgaon	CS Number Correction	CS Correction	M/s SD arch	Regulation No.6(a)(i) of sanctioned DCPR 2034	MCP/6019 dt.10.07.2019	1438	CS No 1498 is corrected
3	CD03	D	IC-16	1/669, 1B/669, 1C/669, 1D/669	Malbar Hill Div	Under the provision of State Government's notification u/no. TPB 4317/629/CR-118/2017/DP/UD-11 dt.08.05.2018 at policy note no.(A)22 to the sanctioned D.P.2034	1) To incorporate the subdivision of land bearing C.S. No. 1/669, 1B/669, 1D/669 of Malbar Hill division in the sanctioned D.P. 2034 sheet IC-16 as per revenue record. Record. 2) To show existing amenity 'EPUS.2+' on land bearing C.S. No. 1B/669(pt) and 1C/669 as per sanctioned layout dated 06.06.2007, revenue record and possession of land. land. 3) To delete the spillover existing amenity 'EPU5.2+' on land bearing CS No.1/669(pt) and include the spillover portion in R-zone of the said plot as per	M/s Antilia Commercial Pvt. Ltd.	Under the provision of State Government's notification u/no. TPB-4317/629/CR-118/2017/DP/UD-11 dtd.08.05.2018 at policy note no.(A)22 to sanctioned D.P. 2034	MGC/A/1233 dtd.26.12.2019	The subdivision of C.S. No.1/669, 1B/669 & 1D/669 of Malbar Hill division is not reflected in the sanctioned D.P. 2034. The sanctioned D.P. 2034 provision published on 08.05.2018 is as below:- 1) 1/669- Residential zone. 2) 1B/669- "Electricity Transmission and Distribution Facility + Best Bus Facilities (EPUS.2 + ET1.4)" 3) 1C/669 - Residential Zone. Zone. 4) 1D/669- "Electricity Transmission and Distribution Facility + Best Bus Facilities (EPUS.2 + ET1.4)"	1)To incorporate the subdivision of land bearing C.S. No.1/669, 1B/669, 1D/669 of Malbar Hill division in the sanctioned D.P. 2034 sheet IC-16 as per revenue record. 2) To show existing amenity 'EPU5.2 + on land bearing C.S. No. 1B/669(pt) and 1C/669 as per sanctioned layout dated 06.06.2007, revenue record and possession of land. 3) To delete the spilover existing amenity 'EPU5.2 + ' on land bearing CS no. 1D/669 and include the spilover portion as existing road as per sanctioned layout dated 06.06.2007, revenue record and possession of land.
4	CD04	D	IC-16	703&1/703	Malabar Hill Division	Designation Correction	Designation Corrections	M/S Mahindra And Mahindra Ltd.	As per policy Note No.22 of Govt. Notification dtd.08.05.2018	MCP/7117 dtd.13.09.2019, MCP/9619 dtd.18.01.2020 &MCP/2389 dt.31.08.2020	Existing Amenity of EO2.1(Government office) is shown on plot bearing CS no 703&1/703 of Malbar Hill division	Existing Amenity of EO2.1(Government office) is deleted on plot bearing CS No.703&1/703 of Malbar hill division and included in adjoining zone as per site condition
5	CD05	D	IC-13	665	Girgaon	CS Boundary Correction	CS Correction	Shri Prafulla Manohar Shroff	Regulation NO.22 of Notification dtd.08.05.2018	MCP/8626 DT.11.07.2022	CS Boundaries of the Plot bearing CS no.665 of girgaon are not shown as per the City Survey Records in Sanctioned DP 2034	CS Boundaries of plot bearing CS no.665 of Girgaon Division are corrected as per City Survey Records
6	CD06	D	IC-13	1D-6/392	Malbar Hill Div	CS no & CS Boundary correction	CS Correction	Shri. Sushilkumar Loyanka	Regulation NO.22 of Notification dtd.08.05.2018	MCP/2000 DT.12.12.2022	CS Boundaries of plot bearing CS nos 1E/392 & 1D-6/392 of Malabar Hill Division are not shown as per the city survery records and approved subdivision dt.EEB/14628 dt.31.01.1973	CS nos. 1E/392 & 1D-6/392 F Malabar Hill division and its boundaries are shown as per revenue records.
7	CD07	D	IC-09	173	MALABAR Hill	CS Number Correction	CS Correction	M/s Sunil Ambre & Associates	Regulation NO.22 of Notification dtd.08.05.2018	MCP/1948 DT.12.12.2022	CS boundaries of plot bearing CS number 1472 &173 are notas per the revenue records and approved building plans	CS boundaries of plot bearing CS nos 172& 173 of Malabar Hill division per revenue records
8	CD08	D	IC-09	1/295	MALABAR Hill	Incorporation of CS no. and correction of plot boundary as per Revenue record.	CS Correction	M/s.Kapadia Consultants	Policy note-22 of notification dtd.08.05.2018.	MCP/8353 DT.24.08.2023	CS no.295 of Malabar hill div.	CS no.1/295 of Malabar hill div.(as per Revenue record)

9	CD09	D	IC16	322B & 322A	Tardeo	Correction of plot boundary as per Revenue reord.	CS Correction	M/s Sach Geo Resources Pvt. Ltd.	Policy note-22 of notification dtd.08.05.2018.	MCP/2961 DT.20.02.2024	CS no.322B & 322A of Tardeo Div.	Correction of plot boundaries of CS No. 322B of Tardeo Div. and as effect of which the boundaries of CS No. 322A of Tardeo Div.(as per Revenue Recird)
10	CD10	D	1C16	4/723 & 723	Malabar Hill	Incorporation/ Correction of plot boundary as per Revenue record.	CS Incorporation / Correction	M/s.Acrchvision Architects	Policy note-22 of notification dtd.08.05.2018.	MCP/3309 DT.16.04.2024	CS No.723 of Malabar Hill Div.	Incorporation of plot boundaries of CS No. 4/723 of Malabar Hill div. and as effect of which the correction of boundaries of CS no. 723 of Malabar Hill div.(as per Revenue Record)
11	CD11	D	IC16	3/701	Malabar Hill	Correction of plotCS number & boundary as per Revenue reord.	CS Correction	Sushma Khana	Policy note-22 of notification dtd.08.05.2018.	MCP/4730 dt.09.05.2024	CS No.5/701 of Malabar Hill Div.	Correction of CS N. from 5/701 to 3/701 of Malabar Hilldiv. And as effect of which the correction of boundaries of cs no. 701 of Malabar Hill div.(as per Revenue record)
12	CD12	D	IC12	949	Malabar Hill	Incorporation/Correction of Plot boundary as per Revenue record.	CS Incorporation / Correction	M/s. Veturkar & Associates	Policy note-22 of notification dtd.08.05.2018.& Reg.6(a)(i) of DCPR-2034	MCP/6585 DT.19.7.2024	Partly shown as R-zone & partly shown as NA without CS number	Existing Amenity of EO2.1(Government office) is deleted on plot bearing CS No.703&1/703 of Malbar hill division and included in adjoining zone as per site condition
13	CD13	D	IC 10	1736 & 1/1736	Girgaon	Relocation of Reservationns	Relocation	Architect Ajeet Redkar	Reg.13(6) of DCPR 2034	MCP/9695 dtd.23.12.2024	Government Office (EO2.1), Government Office +Disater management facilities (EO2.1+RO3.1) and Women hostel (EA2.6) is shown as per Sacntioned DP 2034	Government Office (EO2.1), Government Office +Disater management facilities (EO2.1+RO3.1) and Women hostel (EA2.6)is relocated as per the Reg 13(6)of DCPR 2034
14	CD14	D	IC 09	942	Malabar Hill	Incorporation / Correction of plot boundary/ Division boundary as per Revenue record.	CS Incorporation/ Correction	M/s, Vilas Desai & Associates	Policy note-22 of notification dtd.08.05.2018.& Reg.6(a)(i) of DCPR-2034	MCP/2681 dt.03.03.2025	Partly shown as R-zone & partly shown as NA without CS number.	incorporation of plot boundaries of CS No. 942 of Malabar Hill div. and as effect of which the correction of boundaries of Malabar Hill div.(as per Revenue Record)
15	CD15	D	IC 13	6/1189 & 7/1189	Girgaon	Incorporation / Correction of plot bounaary as per Revenue Record.	CS Incoporation / Correction	M/s.Suare Feet Designs	Policy note-22 of notification dtd.08.05.2018.& Reg.6(a)(i) of DCPR-2034	MCP/4994 dt.18.06.2025	CS No.1189 of Girgaon Div.	Incorporation of plot boundaries of CS No. 6/1189 and 7/1189 of Girgaon div.(D Ward) in place of earlier shwon CS No.1189 of Girgaon Div.(as per Revenue Record)
16	CD16	D	IC 12	6/591	Malabar Hill	Deletion of Existing Amenity	Deletion of Existing Amenity	M/s. Birla Industries Group Charity Trust	Policy note-A(2)of notification dtd.08.05.2018.& Reg.13(2) of DCPR-2034	MCP/7408 DT.27.10.2025	Existing Amenity of EE1.2 (Primary & Secondary School) shown on CS nno. 6/591 of Malabar Hill Div.	Deletion of Existing Amentiy of EE 1.2 (primary & Secondary School) shown on CS no. 6/591 of Malabar Hill div. as per Policy note -A(2) of Notification dtd. 08.05.2018 and Reg. 13(2) of DCRP -2034 as per directions of UDD u/no.TPB-4320/173/CR-83/2020/DP/UD-11 dtd 24.11.2020and TPB-4320/173/CR-83/2020/DP/UD-11 dtd 23.06.2021

E Ward												
Sr.No.	Correction/ Modification No. Alloted by A.O.(D.P.)-III	Ward	Sheet No.	C.S.No./CTS No./F.P.No.	Division/ Village	Type of Correction /Modification	Correction Code	Applicants Name (In case of Suo-moto, write MCGM)	Provision of DCPR/Regulation/Rule applied for correction/Modification	Hon.M.C.'s/VP, MHADA/CEO(SRA) Sanction Vide No.	Previous/Published provision	Actual Correction done in D.P.2034
1	CE01	E	IC-14	8/100	Mazgaon	CS Number & CS Boundary Correction	CS Correction	M/s Brighton Consultants	Regulation No.6(a)(i) of sanctioned DCPR 2034	MCP/4443 dt.30.04.19 & MCP/5192 dt.12.06.2019	CS no.8/100& its boundary is not reflected on sheet	CTS No. & CS Boundary of 8/100
2	CE02	E	IC-17	358	Mazgaon Div	CS Number Correction	CS Correction	M/s Express Developer	Regulation No.6(a)(i) of sanctioned DCPR 2034	MCP/5257 dt.17.06.19	358	only CTS No. 368 is corrected
3	CE03	E	IC-17	380	Mazgaon Div	CS Number & CS Boundary Correction	CS Correction	ST. MARRY'S SCHOOL (ICSE)	REGULATION NO. 22 OF NOTIFICATION DTD. 08.01.2020	MCP/339 DTD. 30.01.2020	6057, 6058 & 1/6057	CS NO. 380 IS CORRECTED
4	CE04	E	IC-18	2024	Byculla division	CS Boundaries Correction	CS Correction	M/S Concept infrastructure consultant	As per policy note no.22 of Govt. Notification dtd.08.05.2018	MCP/4693 DT.09.11.2020	CS Number 2024 of byculla division's boundaries are not shown as per city survey records	boundaries of cs number 2024 of byculla division are corrected as per city survey record
5	CE05	E	IC-30	7/1895	Byculla	CS Boundaries correction and Designation Correction	CS Correction and Designation Correction	M/s Raheja Corp Pvt. Ltd	Regulation no.22 of notification dtd 08.05.2018 and regulation no.06 (a)(i) of Sanctioned DCPR 2034	MCP/6037 DT.12.04.2022	CS boundaries of plot bearing CS no.7/1895 & 10/1895 are not shown as per city survey records and user to the CS no.10/1985 is not shown as per UDD, Gom Direction	CS boundaries of CS no.7/1895&10/1895 of byculla division are corrected as per City Survey records and Assign user of recreation Ground to plot bearing CS no.10/1985 as per UDD, GoM Direction
6	CE06	E	IC17	1/534	Mazgaon Div	DESIGNATION CORRECTION	DESIGNATION CORRECTION	M/s Chief Manager, Bajaj Electrial Ltd	Regulation no 2 of Notification dtd 08.05.2018	TPB-4322/496/CR-76/2023/UD-11 dtd.20.11.2023 and MGR/4412 dtd.08.02.2024	Existing Amenity of Sewerage Pumping Station (EMS 403) is shown on plot bearing cs no. 1/534 of Mazagon Division	Existing Amenity Sewerage Pumping Station (EMS 4.3) shown on plot bearing cs no. 1/534 if Mazgaon Division is deleted as per Government directions dtd. 20.11.2023 and Site Conditions
7	CE07	E	IC17	127,1/127 &100	Mazgaon	IN CORRPORATION OF CS NO .AND CORRECTION OF PLOT BOUNDRY AS PER REV RECORD	CS CORRECTION	M/S SANTOSH DESAI ON BEHALF OF OWNER MR . KESHAVRAO V. PADALE	Regulation no.22 of notification dtd 08.05.2018	MCP/3214 DT15.03..2024	CS NO 127 & 100 OF MAZGAON DIV	INCORPORATION OF BOUNDRIES OFCSNO 1/127 OF MAZGAON DIVISION & ASEFFECT OF WHICH THEBOUNDRIES OF CS NO 127 &100 OF MAZGAON DIV (AS PER REVENUE RECORD)
8	CE08	E	IC 16	1605	Byculla	Correction of existing Amenity	Correction of existing Amenity EH1.2	M/s. Fortune Square Ventures	Policy Note A(24) Notification TPB/4317/629/CR-118/2017/DP/UD-11 dt.08.05.2018	MCP/7353 DT.16.08.2024	Affected by EH1.2(Municipal Hospital and R Zone)	Existing Amenity of EH1.2 is deleted and included in the adjoining predominant Zone as per policy note A(24)
9	CE09	E	IC17	1F/404, 1B/404, 1/404 AND 1A/404	Mazgaon	incorporation of CS no. and correction plot boundary as per Revenue record.	CS Correction and Designation Correction	Mr. Sachin Mogarkar on behaif of owner Farokh Khodayar Meherbani	policy Note A(22) of Notification TPB/4317/629/CR-118/2017/DP/UD-11 dt.08.05.2018	MCP/9193 dt.25.10.2024.	CS No. 1F/404, 1A/404	Incorporation off boundaries of CS No. 1F/404 of Mazgaon division. And as effect of wbhich the boundaries of C S no. 1B/404 and 1/404 and correct shzape and positioning of C S No. 1A/404 of Mazgaon div.(as per Revenue Record)
10	CE10	E	IC 18	8/1895 & 9/1895	Byculla division	incorporation of CS no. and correction plot boundary as per Revenue record.	CS Correction	M/s. Modern Ltd	policy Note A(22) of Notification TPB/4317/629/CR-118/2017/DP/UD-11 dt.08.05.2018	MCP/2735 dt.05.03.2025.	CS NO. 8/1895 & 9/1895	Incoporation of Moncleature of CS No.8/1895 instead of 9/1895 and 9/1895 instead of 8/1895 pf Byculla division (as per Revenue Record)
11	CE11	E	IC 13 IC16	1/1445	Byculla	incorporation of CS no. as per Revenue record.	CS Correction	M/s.ARC Associates (Architect) on behaif of owner / lessee M/s Awfi Real Estates	policy Note A(22) of Notification TPB/4317/629/CR-118/2017/DP/UD-11 dt.08.05.2018	MCP/4428 dt.30.05.2025.	CS No.1445/1	Incorporation of Moncleature pf C S No. 1/1445 instead of 1445/1 of Byculla Division (as per Revenue Record)
12	CE12	E	IC-18	1/2000,2002 AND 1/2017 (PART)	BYCULLA	DELETION OF INTERNAL PASSAGE ROAD	DELETATION OF INTERNAL PASSAGE/ROAD	M/S TRIUMPH URBAN DEVELOPERS PVT.LTD	POLICY NOTE NO A (22) READ WITH A(26) OF NOTIFICATION TPB/4317/629/CR-118/2017DP/UD-11 DT.08.05.2018	MCP/1116 DT.27.05.2026	INTERNAL PASSAGE/ROAD	CORRECTION/DELETION OF INTERNAL PASSAGE/ROAD IN DP 2034 AND TO INCLUDE THE SAID PORTION IN ADJOINING RESERVATION OF RR1.5 (MUNICIPAL HOUSING)

FN Ward												
Sr.No.	Correction/ Modification No. Alloted by A.O.(D.P.)-III	Ward	Sheet No.	C.S.No./CTS No./F.P.No.	Division/ Village	Type of Correction /Modification	Correction Code	Applicants Name (In case of Suo-moto, write MCGM)	Provision of DCPR/Regulation/Rule applied for correction/Modification	Hon.M.C.'s/VP, MHADA/CEO(SRA) Sanction Vide No.	Previous/Published provision	Actual Correction done in D.P.2034
1	CFN01	FN	IC-30	421/6	Sion Div	CS Number Correction	CS Correction	M/s Redkar & Redkar Architect & Planner	Regulation No.6(a)(i) of sanctioned DCPR 2034	MCP/5257 dt.17.06.19	431/6	only CTS No. 421/6 is corrected
2	CFN02	FN	IC-28	6/116 & 12/116	Salt Pan Division	CS Boundaries Correction	CS Boundaries Correction	M/s Pangum & Associates	Regulation No.22 of Notification dtd.08.05.2018	MCP/2388 dtd.23.07.2020	CS No.6/116 and its boundaries of salt pan division are not shown as per city survey records and 27.45 m wide DP road widening handover to MCGM is not reflected in DP 2034	CS no.6/116 and its boundaries of slat pan division and 27.45 m wide DP road widening are shown
3	CFN03	F/N	IC-27	682	Matunga Division	CS Boundaries Correction	CS Correction	M/S B.N. Shah & Associates	As per Policy Note no.22 of Govt. Notification dtd. 08.05.2018	MCP/4557 dt.02.11.2020	CS Number 682 of Matunga division's boundaries are not shown as per city survey records	boundaries of CS number 682 of Matunga division are corrected as per city survey record
4	CFN04	F/N	IC-30	36/6 & 36A/6	Sion Division	CS NO and CS boundaries correction	CS Correction	M/s Kulin B Patrawala	As per Policy Note no.22 of Govt. Notification dtd. 08.05.2018	MCP/7329 dtd.25.02.2021	36/6 & 36(RD)	CS number & its boundaries of plot bearing CS no.36/6 & 36A/6 of Sion division are corrected as per city survery record
5	CFN05	FN	IC-30	411/6	Sion Division	CS Boundaries Correction	CS Correction	J.P. Pareekh Architect & Son	Regulation No.22 of Notification dtd.08.05.2018	MCP/888 dtd.24.05.2021	414/6 are shown on plot u/ref	CS no.411/6 and its boundaries are shown
7	CFN07	F/N	IC-29	569/6	Sion Division	CS Number Correction	CS Correction	Smt Meera Devi and Smt Rani Batra	Reg 6(a) (i) of DCPR-2034	MCP/3990 DT.15.03.2023	CS number of plot under ref. is shown as 571/6 in sanctioned DP-2034 and the same is not in consonance with Revenue Records	CS Number is corrected as 569/6 in Sion Division as per Revenue Records
8	CFN08	F/N	IC 27	176	Matunga	CS Number Correction	CS Correction	M/s BN Shah & Associates	Regulation No.22 of Notification dtd.08.05.2018 Regulation no.06 (a)(i) of sanctioned DCPR 2034	MCP/8231 DT.14.8.23	CS No.176 shown on said plot and the same is not as per the City survey records	CS number of plot bearing CTS no.176 of Matunga Division is corrected as 901/10 as per city survey records
9	CFN09	F/N	IC-30	51/6	SION DIVISION	C.S.NO.	Correction Code	Mrs. Smita Achut Dandekar	Policy Note A(22) of notification dtd.08.05.2018	MCP/6004 DT.21.06.2024	CS Number 53/6 shown in sanctioned DP 2034 does not tallyh with CS no.51/6 of sion division as shown in the SRDP 1991 also not reflected in online data and as per the City Survey Records in Sanctioned DP 2034	CS no.51/6 of sion division incorporated as per SRDP 1991 Sanctioned plans and city survey records.
10	CFN10	F/N	IC-27	695	Matunga Division	CS NO.	CORRECTION	Co-Lessee of the plot u/r Shri. Bhavin Bharat Budhdev & Developer, M/s. Goshar Holding Pvt. Ltd.	Policy Note A(22) of notification dtd.08.05.2018	MCP/7034 DT.05.08.2024	CS Number 142 shown in sanctioned DP 2034 does n ot tally with CS no.695 of Matunga Division as per the City Survey Records in Sanctioned DP 2034.	CS No.695 of Matunga Division incorporated as per City Survey Records.

11	CFN11	F/N	IC-32	2/4 & 2A/4	Salt Pan Division	CS NO.	Incorporate new CS Nos	M/s Spaceage Consultants	Policy Note A(22) of notification dtd.08.05.2018	MCP/7149 DT.7.08.2024	Sub-divided CS no.2/4 & 2A/4 of Salt Pan Division, which are a part of larger holding of CS no.4(pt) are not shown as per SRDP 1991 Sanctioned plans & DP 2034 (not reflected in online data) and as per the city Survey Records in Sanctioned DP 2034	Sub-divided CS no.2/4 & 2a/4 of Salt Pan Division, which are a part of larger holding of CS no.4(pt) are incorporated as per subdivided plan issued by CSLR and City Survey Records.
12	CFN12	F/N	IC-27	205/10, 2063/10 & 11/10	Matunga Division	C.S.NO.	CORRECTION	M/S.Goshar Holdings Pvt Ltd	Policy Note A(22) of notification dtd.08.05.2018	MCP/8426 dtd.01.10.2024	CS number 206/10 shown in Sanctioned DP 2034 does not tallyh with the City Survey Records in Sanctioned DP 2034.	205/10, 206/10 & 11/10 of Matunga division incorporated as per City Survey Records.
13	CFN13	F/N	IC-27	202B/10	Matunga Division	Zone Boundary Correction	CORRECTION	Mr.Ranjit Sawant	Policy Note A(22) of notification dtd.08.05.2018	MCP/3827 dtd.23.04.2025	The CS boundaries of C.S No.202B/10 of Matunga Div is not tallying with boundaries shown in sanctioned dp 2034, as per City Survey Records	Necessary Correction regarding deleting of spill over of zone boundaries of residential Zone reflected in between boundaries of plot bearing C.S.No.202B/10 & other adjacement C.S. Nos of matunga div is done
14	CFN14	F/N	IC-27	432/10	Matunga Division	C.S.NO.	CORRECTION	M/s Constructive India	Policy Note A(22) of notification dtd.08.05.2018	MCP/3782 dtd.23.04.2025	CS number 433/10 shown in sanctioned DP 2034 does not tally with CS No. 432/10 of Matunga Division as per the City Survey Records in Sanctioned DP2034.	C.S.No.432/10 of Matunga Division incorporated as per City Survey Records.
15	CFN15	F/N	IC-28	158	Saltpan Division	C.S.NO.	CORRECTION	M/s Patidar Alliance	Policy Note A(22) of notification dtd.08.05.2018	MCP/3602 dtd.16.04.2025	C.S.No and C.S Boundaries of the plot bearing C.S.No.158 of Salt pan division which is not reflected in sanctioned DP 2034. as per City Survey Records.	C.S.No(s)6(pt), `147(pt), 148(pt), 151(pt), 156(pt), 157(pt), 161(pt), 180(pt), 181(pt), 184(pt), 192(pt), 155(pt) and C.S. no(s)159, 160, 182, 183, & 193 of Salt Pan Diviksion are corrected & Included in C,.S.No. 158 of Salt Pan Division as per True Extract.
16	CFN16	F/N	IC-30	345/6	Sion Division	C.S.NO.	Correction	M/s.Arhvishan Infratech Ltd	Policy Note A(22) of notification dtd.08.05.2018	MCP/4736 dtd.11.06.2025	CS number 355/6 shown in sanctioned DP 2034 does n ot tally with CS No.345/6 of Sion Division as shown in the City Survey Records.	CS No.345/6 of Sion Division incorporated as per City Survey Records.

17	CFN17	F/N	IC-29	564/6 & 582/6	Sion Division	C.S.NO.	Correction	Ebrahim Mohd Husein Khatri & Others	Policy Note A(22) of notification dtd.08.05.2018	MCP/6223 DTD.14.08.2025	CS number 567/6 &568/6 shown in sanctioned DP 2034 does not tally with CS No.345/6 of Sion Division as shown in the City Survey Records.	CS No.564/6 & 582/6 of Sion Division incorporated as per City Survey Records.
18	CFN18	F/N	IC-27	737B/10	Matunga Division	C.S.No.	CORRECTION	M/s.Kesar Realtor	Policy Note A(22) of notification dtd.08.05.2018	MCP/6314 DTD.22.08.2025	CS number 521/B shown in sanctioned DP 2034 does not tally with CS No.737B/10 of Matunga Division as shown in the City Survey Records.	CS No737B/10 of Matunga Division incorporated as per City Survey Records.
19	CFN19	F/N	IC-27	898 & 710	Matunga Division	C.S.No.	CORRECTION	M/s. LSBN Shah & Asso.	Policy Note A(22) of notification dtd.08.05.2018	MCP/7521 DTD.27.10.2025	CS number 9999 shown in sanctioned DP 2034 does not tally with CS no. 898 of Matunga division & boundaries of CS no. 710 as per the City Survey Records in sanctioned DP 2034.	CS no. 898 & its boundaries alongwith the boundaries of CS no. 710 of Matunga division incorporated as per City Survey Records.
20	CFN20	F/N	IC-24	1046&1048	DADAR NAIGAON DIVISION	CS NOS CORRECTION	CORRECTION	M/S SAANVI REALTY	POLICY NOTE A (22) OF NOTIFICATION DTD 08.05.2018	MCP/8297/DTD 04.12.2025	CS NUMBER 333 SHOWN IN SANCTIONED DP 2034 DOES NOT TALLY WITH CS NO.1046 & 1048 OF DADAR-NAIGAON DIVISION AS PER THE CITY SURVEY RECORDS IN SANCTIONED DP 2034.	CS NO.1046 &1048 OF DADAR-NAIGAON DIVISION INCORPORATED AS PER CITY SURVEY RECORDS.
21	CFN21	F/N	IC-27	691/10 &698/10,699/10	MATUNGA DIVISION	RG DELETION	CORRECTION	M/S M/S B.N.SHAH & ASSOCIATES	POLICY NOTE A (3) OF NOTIFICATION DT.08.05.2028	MCP/9156/ DT.01.01.2026	AS PER SANCTIONED D.P.2034 ON THE SAID PLOT DESIGNATION OF EOS 2.6 (RECREATOPM GRPIMD) (691/10:766.77SQMT) ON THE PLOT BEARING C.S.NO 691/10,698/10 & 699/10 OF MATLUNGA DIVISON WAS SHOWN	THE DESIGNATION OF EOS 2.6 (691/10:766.77SQMT)ON THE PLOT BEARING C.S.NO 691/10,698/10 & 699/10 OF MATLUNGA DIVISON IS DELETED AND THE SAID OPEN SPACE TO BE ADDED INTO THE "RESIDENTIAL ZONE" AS THE SAID ARE IS PROPOSED TO BE MAINTAINED AS LOS AS PER APPROVED IOD PLANS HAVING FILE NO P-6671/2021/(691/10 AND OTHER)/F/NORTH MATUNGA/337/1/NEW,DT.27.12.2021 AND EARLIER APPROVED VIDE CORPORATION RESOLUTION NO 963 DT 9/03/1936
22	CFN22	F/N	IC-30	369/6 & 370/6	SION DIVISION	C.S.NO. &CS BOUNDARIES	CORRECTION	M/S.HAKEEM & ASSOCIATES	POLICY NOTE A(22) OF NOTIFICATION DT.08.05.20218	MCP/9508/ DT.29.01.2026	CS NO 637A SHOWN IN SANCTIONED DP 2034 DOES NOT TALLY WITH CS NO 369/6 & 370/6 OF SION DIVISION & ITS BOUNDARIES AS PER THE CITY SURVEY RECORDS IN SANCTIONED DP 2034	CS NO.369/6 & 370/6 OF MATUNGA DIVISON ALONG WITH ITS BOUNDARIES INCORPORATED AS PER CITY SURVEY RECORDS

GS Ward												
Sr.No.	**Correction/ Modification No. Alloted by A.O.(D.P.)-III**	**Ward**	**Sheet No.**	**C.S.No./CTS No./F.P.No.**	**Division/ Village**	**Type of Correction /Modification**	**Correction Code**	**Applicants Name (In case of Suo-moto, write MCGM)**	**Provision of DCPR/Regulation/Rule applied for correction/Modification**	**Hon.M.C.'s/VP, MHADA/CEO(SRA) Sanction Vide No.**	**Previous/Published provision**	**Actual Correction done in D.P.2034**
1	CGS01	GS	IC-20	1/157	Lower Parel Div	CS Number Correction	CS Correction	M/s Lodha Developers Ltd.	Regulation No.06(a)(i) of sanctioned DCPR 2034	MCP/5257 dt.17.06.19	156	Only CTS No. 1/157 is corrected
2	CGS02	GS	IC-20	141	Lower Parel	Realigned	Relocation	M/s Phoenix Mill Ltd.	DCPR 13(6)	MCP/5243 dt.11.06.19	S S shown as bounded "E-F-C-G" & RG shown as bounded "A-B-C-D	RE1.2 S S shown as bounded "K-F-C-L" & ROS 1.4 PG shwon as bounded "H-I-C-J"
3	CGS03	G/S	IC-23	1A/1629 AND 1/1629	LOWER PAREL DIV.	CS BOUNDRIES CORRECTION	CS CORRECTION	M/S. S.K. RAHEJA PVT.LTD.	REGULATION NO. 22 OF NOTIFICATION DTD. 08.05.2018	MCP/574 DTD. 10.02.2020	1A/1629 AND 1/1629 BOUNDARIES ARE NOT SHOWN AS PER CITY SURVEY RECORDS	1A/1629 AND 1/1629 BOUNDARIES ARE CORRECTED
4	CGS04	GS	IC-23	1A/1629 and 1B/1629	Lower Parel Division	CS BOUNDRIES CORRECTION	CS Correction	M/s K Raheja Pvt. Ltd.	Regulation No.06(a)(i) of sanctioned DCPR 2034	MCP/985 DT.25.08.2021	CS Boundaries of CTS nos.1A/1629 and 1B/1629 are shown separately	CS boundaries of CS nos.1A/1629 and 1B/1629 are amalgamated and show CS no.1B/1629 as per Ex. Eng. BP-City approval Vide no.EB/1105/GS/A, DTD.22.06.2018 & 24.01.2019
5	CGS05	GS	IC23	FP 1089	Mahim PS IV	Existing Amenity	Deletion	LS Abhijit Mehta	Clause 24 notification	MCP/2948 DT.09.12.2021	ESA3.8 Public Hall	ESA3.8 shown on FP 1089 is deleted and included in adjoining zone
6	CGS06	G/S	IC-20	935	Worli	CS Number Correction	CS Correction	Shri Farhad J. Taraporwala	Regulation No.06(a)(i) of sanctioned DCPR 2034	MCP/6726 DT.08.04.2022	9,34,935	CS No.934&935 of Worli Division is corrected is corrected as 935 & 1/935 respectively.
7	CGS07	G/S	IC-26	383 & 385	Worli	CS number & CS Boundary Correction	CS Correction	Shri Shrikant Mantri	Regulation No.22 of Notification dtd.08.05.2018	MCP/7855 dt.03.06.2022	388 & 386	CS boundaries and CS nos of plot bearing CS no.383 & 385 Worli Division are corrected as per city Survey records
9	CGS09	GS/S	IC-23	740	Worli	CS Number Correction	CS Correction	M/s Sunil Ambre & Associates	Regulation No.22 of Notification dtd.08.05.2018	MCP/2944 T.25.01.23	CS boundaries of plot bearing CS number 740 & 740 A are not shown as per the Revenue records and approved building plans	CS boundaries of plot bearing CS nos 740 & 740 A of Worli Division per revenue records
10	CGS10	G/S	IC23	758/B	Worli	CS Number Correction	CS Correction	ACE Consultants	Regulation No.22 of Notification dtd.08.05.2018	MCP/6622 DT.06.06.23	CS No and CS Boundaries of the Plot bearing CS no.758 Bof Worli Division are not shown as per the City Survery Records in Sanctioned DP 2034	CS Nos & CS boundaries of plot bearing CS no.758 B of Worli Division are Corrected as per City Survery Records.
11	CGS11	G/S	IC-20	161, 1/161, 2/161, 1A/161 AND 1B/161	Lower parel	C.S.No.	C.S. Correction	M/s S3 Smart Spaces Pri. Ltd.	Regulation No.22 of Notification dtd.08.05.2018	MCP/6612 DT.15.6.23	Sub-divided CS no.2/161, 1a/161 and 1B/161 of Lower Parel Division, which are a part of larger holding of 161 & 1/161 are not shown as per SRDP 1991 Sanctioned plans (not reflected in online data) and as per the City survey Records in Sanctioned DP-2034	Sub-Divided CS no.2/161/, 1A/161 and 1B/161 of lower parel division, which are a part of larger holding of 161 & 1/161 are incorporated as per SRDP 1991 Sanctioned plans and City survey records

12	CGS12	G/S	IC23	2126	MAHIM	CS Number Correction	CS Correction	M/S Chintaharani Chintpurni reltors LLP	Regulation no.6(a)(i)of Sanctioned DCPR-2034	MCP/7950 DT.24.07.23	CS NO AND CS BOUNDARIES OF THE PLOT BEARING CS NO.2126 OF MAHIM DIVISION ARE NOT SHOWN AS PER THE CITY SURVEY RECORDS IN SANCTIONED DP-2034	CS NOS & CS BOUNDARIES OF PLOT BEARING CS NO.2126 OF MAHIM DIVISION ARE INCORPORATED AS PER CITY SURVEY RECORDS
13	CGS13	G/S	IC-23	1251, 1252, 1253 & 1254	TPS MAHIM IV	Correction of wrongly shown existing road	CS Correction	M/s Dilip sanghvi & Associates.	policy note no.A(22) & A(26) of Notification dtd.08.05.2018	MCP/9359 DT.27.9.2023	The road abutting to east-side of FP No.1251 of TPS Mahim IV is shown as an existing road in DP 21034.However, there is no road seen in TP Remarks of TPS Mahim IV, as per Sanctioned plans of SRDP 1991 & Collector's records.	The wrongly shown existing road abutting to east-side of FP no.1251 of TPS Mahim IV in DP 2034 is corrected as per TP Remarks of TPS Mahim IV, as per Sanctioned plans of SRDP 1991 & Collector's records.
14	CGS14	G/S	IC-23	758-B	Worli	Existing Amenity	CORRection	M/S ACE CONSULTANTS	POLICY note no.A (2) of Notification dtd.08.05.2018	MCP/3235 DT.11.3.2024	EXISTING AMENITY OF POLICE STAFF QUARTER4S (ER1.2)SHOWN IN SANCTIONED DP-2034	CORRECTION/MOIFICATION OF DELETION OF AN EXISTING AMENITY OF POLICE STAFF QUARTERS(ER1.2) ON PLOT BEARING CS NO.758B OF WORLI DIVISION OF G/S WARD
15	CGS15	G/S	IC-23	FP No.936	TPS MAHIM IV	Existing Amenity	Correction	M/s Spaceage Consultants	Regulation No.A(24) of Notification dtd.08.05.2018	MCP/4735 dt.09.05.2024	Existing, Amenity of Cinema Theatre(ESA3.2) shown in Sanctioned DP2034.	Correction / Modiication of deletion of an Exisitn Amenity of Cinema Theatre(ESA3.2) on plot bearing FP No.936 of TPS Mahim IV G/S Ward.
16	CGS16	G/S	IC24	602A, 602B & 603	TPS MAHIM IV	CTS	CTS BOUNDARY	M/S REDKAR & REDKAR	A(19)	MCP/3899 DT.15.04.2024	602A, 602B & 603	FP BOUNDARIES CORRECTED
17	CGS17	G/S	IC24	1008	WARLI		CS NO INCORPORATION	M/S UTTAM RANDIVE	POLICY NOTE NO A(22)OF NPTIFICATION DTED 08.05.2018	MCP/6736 DTED 24.07.2024	THE SUBJECT PLOT WAS NOT HAVING ANY CS NO. IN SACTIONED DP 20234OF G/S WARD	CS NO 1008 OF WARLI DIVISON IS SHOWN IN SACTIONED DP 2034 OF G/S WARD
18	CGS18	G/S	IC-23	CS NO.1694	Lower Parel	Incorporation of CS No.	Correction	Mr. D'silva Enterprises	POLICY NOTE NO A(22)OF NPTIFICATION DTED 08.05.2018	MCP/7526 DT.22.08.2024	Subject plot is a part of CS No.1672 of Lower Parel Division of G/S ward in Sanctioned DP-2034	Incorporation of CS No.1694 of Lower Parel Division of G/S ward
19	CGS19	G/S	IC-18 & IC20	1010,1011 &1012	WORLI	CS CORRECTION	CS CORRECTION	M/S AAKAR ARCHITECTS & CONSULTANTS	REGULATION NO 22 OF NOTIFICATION DTD.08.12.2025	MCP/8381 DTD.08.12.2025	THE CS NO.1010,1011 & 1012 ARE NOT REFLECTED IN SANCTIONED DP 2034	NEW CS NO 1010,1011 & 1012 OF WORLI DIVISION IN G/S WAD ARE INCORPORATED AS PER REVENUE RECORDS I.E.AS PER TRUE EXTRACT DTD 05.08.202 OF CS PLAN OF CS NO 1010,1011 * 1012 ISSUED BY SUPERINTENDENT,MUMBAI CITY SLR
20	CGS20	G/S	IC20, IC23	CTS NO 751-753	WORLI	DELETION OF EXISTING AMENITY	DELETION OF EXISTING AMENITY EOS1.5 (GARDEN/PARK) AS PER POLICY NOTE A(3) OF GOVT NOTIFICATION DT.08.05.2028	M/S VAITARANA BHIMA WORLISAGAR CHS LTD	POLICY NOTE A (3) OF NOTIFICATION DT.08.05.2028	MCP/8327/ DT.25.11.2025//17.12.2025	CTS NO 751-753 OF WORLI DIVISION IS SHOWN AS EXISTING AMENITY EOS 1.5 (GARDEN/PARK) IN DP 2034	EXISTING AMENITY EOS1.5 (GARDEN/PARK)SHOWN ON PLOT BEARING C.S.NO.751-753 OF WORLI DIVISION OF G/S WARD IS DELETED AS PER PROVISIONS OF POLICY NOTE A (3) OF STATE GOVERNMENT NOTIFICATION 08.05.2018 BY TREATING EXISTING OPEN SPACE AT PAR WITH RESERVATION OF OPEN SPACE ON LAYOUT RG AS PER APPROVED PLAN U/NO EB/7965/A DT.10.08.1990
21	CGS21	G/S	IC-18,20	5/71,71 & 108	LOWER PAREL	CS CORRECTION	CS CORRECTION	ARCHITECT SHRI VIJAY K.TILLU	REGULATION NO.22 OF NOTIFICATION DTD.08.05.2018	MCP/182 DTD.24.02.2026	BOUNDARY OF CS NO.71 & 5/71 IS NOT SEEN MATCHING AS PER TRUE EXTRACT DTD.27.10.2021 OF CS PLAN OF CS NO 71 & 108 AND TRUE EXTRACT DTD 10.02.2026 OF CS PLAN OF CS NO 7/71 ISSUED BY	NEW CS NO.108 & BOUNDARIES OF CS NO.71 & 5/71 OF LOWER PAREL DIVISION IN G/S WARD ARE INCORPORATED IN SANCTIONED DP 2034 AS PER REVENUE RECORDS I.E.TRUE EXTRACT DTD.27.10.2021 OF CS PLAN OF CS NO.71 & 108 & TRUE EXTRACT DTD 10.02.2026 OF CS PLAN OF CS

G/N Ward												
Sr.No.	**Correction/ Modification No. Alloted by A.O.(D.P.)-III**	**Ward**	**Sheet No.**	**C.S.No./CTS No./F.P.No.**	**Division/ Village**	**Type of Correction /Modification**	**Correction Code**	**Applicants Name (In case of Suo-moto, write MCGM)**	**Provision of DCPR/Regulation/Rule applied for correction/Modification**	**Hon.M.C.'s/VP, MHADA/CEO(SRA) Sanction Vide No.**	**Previous/Published provision**	**Actual Correction done in D.P.2034**
1	CGN01	GN	IC-29	1405	Mahim Div	CS Number Correction	CS Correction	M/s Deodhar Associates	Regulation No.06(a)(i)of sanctioned DCPR 2034	MCP/5409 dt. 03.07.19	1505	CS No.1405 is corrected
2	CGN02	GN	IC-27	274,1/274	Mahim TPS IV	CS number and boundaries correction	CS Correction	M/s Suraj Developer	Regulation No.22 of Notification dt.08.05.2018	MCP/7628 dt.11.10.19	274	Shape of CS no.274 is corrected and CS no.1/274 is shown
3	CGN03	GN	IC-27	1901	Mahim Division	Designation Correction	Designation Correction	Firsdale Enterprises Pvt. Ltd.	Regulation No.22 of Notification dt.08.05.2018	MCP/70 DT.25.08.2021	Adjoining existing Amenity of Fuel Staion (EPU2.1) IS SHOWN ON said CS no.	Spillover of Existing Amenity of Fuel Staion (EPU2.1) is deleted from said CS no and included in predominant adjoining zone
4	CGN04	GN	IC-29	CS NOS 2116 (PT),2124(PT) AND PART OF CS NO 1500 OF MAHIM DIVISION,FP NO 772 TO 778,781 TO 790 OF MAHIM TPS III	MAHIM DIVISION AND MAHIM TPS III	9.15 M WIDE DP ROAD	REALIGNMENT	EE GN (SRA)	REG 13 (6) OF DCPR 2034	MCP/8323 DT.04.12.2025	9.15 M WIDE DP ROAD	9.15 DP ROAD WITHIN THE SRA LAYOUT FALLING ON MENTIONED CS NOS IS REALIGNED AS PER THE APPROVAL OF MUNICIPAL COMMISSIONER AND APPROVED LAYOUT OF SRA.

FS Ward											
1	CFS01	FS	IC-21	5C/172	Parel Sewri	CS boundaries Correction	CS Correction	M/s AP Dharia	Regulation No.22 of Notification dtd.08.05.2018	MCP/7839 dt. 11.10.19	2C/172	Shape of CS No. 5C/172 is corrected
2	CFS02	FS	IC-21	5D/172,5D-1/172 & 5C-1/172	Parel Sewri	CS boundaries Correction	CS Correction	J.P. Pareekha Architect & Son	Regulation No.22 of Notification dtd.08.05.2018	MCP/954 dt. 28.06.2021	5D/172,5D-1/172 & 5C-1/172 CS boundaries are not shown as per revenue records and lable of 13.40 m is shown on 18.30 m wide DP road	CS boundaries of plot bearing CS no.5D/172,5D-1/172 & 5C-1/172 is corrected as per revenue records table of 18.30 is shown on 18.30m wide DP road and delete lable of 13.40m
3	CFS03	FS	IC-21	09-50	Parel Sewri	Designation Correction	Designation correction	M/s Sunil Ambre & Associates	Regulation No.22 of Notification dtd.08.05.2018	MCP/2703 dt.18.11.2021	Existing Amenity (EAM) is not shown as per approved layout	Earlier shown EAM is deleted and the location of said Amenity in consonance with DP release letter vide no.ChE/2158/DC dt.07.03.2008 is corrected
4	CFS04	FS	IC-21	158/74	Parel-sewri division	User Change	Designation correction	Tata memorial hospital and directions of AMC (P) on 09.03.2022	Regulation No.13(2) of DCPR-2034	MGC/F/8099 DT.18.11.2022	Plot bearing Csno.158/74 is affected by the existing Amenity of Municipal School (EE1.1)	User of the said plot is changed to multipurpose community centre (RSA2.1)
5	CFS05	F/S	IC-21	88A/74	Parel Sewri	CS number Correction	CS Correction	M/s Nana Palkar Smruti Samiti	Regulation No.22 of Notification dtd.08.05.2018	MCP/3991 DT.15.08.2023	CS boundaries of plot bearing CS number 88A/74 are not shown as per the Revenue Records and approved building plans	CS boundaries of plot bearing CS numbers 788A/74 of Parel Sewri division per Revenue
6	CFS06	F/S	IC-21	CS NO.426,427 (PT), 431, 1/431, 432(PT) 1/437, 437(PT). 440 (PT), 645(PT)646 (PT), 648(PT), 649(PT), 650(PT), 651(PT), 654, 655(PT), 657(PT) 658(PT), 659 (PT), 854, 869, 870, 871 OF Parel Sewri Division & CS no.155(pt), 174(pt), 176(pt), 1/177, 85(pt) 1038 & 1039 of Dadar -Naigaon division	Parel Sewri & Dadar-Naigaon	Realigned 12.20 (3nos), 13.40 (1nos) & 18.30 m wide DP Roads	Realignment	EE (SRA)	Poliy Note NO.22 of Govt Notification dtd 08.05.2018 and Reg. 6 (C) of DCPR 2034	MCP/450 DTD.17.04.2023	DP roads alignment were shown as per original alignment of SRDP 1991. Subsequently, the said alignments were realigned as per the Approvals of Municipal Commissioner, However, the said alignment are not incorporated in sanctioned DP -2034	DP roads within the SRA layout (falling in mentioned CS nos) are Realigned as per the approvals
7	CFS07	F/S	IC-21	151 & 447	Parel Seweri	CS number & CS Boundary Correction	CS Correction	M/s Om Sahil Solitaire	Regulation no.22 of Notification dtd.08.05.2018 regulation no.06 (a)(i) of Sanctioned DCPR 2034	MCP/8640 DT.04.09.2023	1) CS Number 451 is not shown as per the City Survey Records 2) CS number 446 & their CS boundaries are not shown as per City Survey Records	CS Number 451, CS number 446 and CS boundarie of CS no.446 are shown as per the City Survey Records
8	CFS08	F/S	IC18& 19	1	PAREL SEWRI	CS NUMBER & BOUNDARY CORRECTION	CS Correction	M/S Darshan Properties	Regulation no.22 of Notification dtd.08.05.2018	MCP/312 DT.23.11.23	CS Boundaries of plot bearing CS number 1 is not shown as per the city survey records	CS boundaries of plot bearing CS no.1 of Parel Sewri Division is shown as per the ity survey records
9	CFS09	F/S	IC24	806, 807 & 801	Dadar-Naigoan	C.S.Numbers & C.S.Boundary Correction	C.S.Correction	Mr.Nitin B.Dedhia (Owner of plot bearing CS No.806 of Dadar -Naigaon Dvi.)	Policy note A(22) of Govt.Notification dtd.08.05.2018	MCP/2962 DT.20.02.2024	Location & C.S. boundaries of plot bearing C.S. No. 806 & 807 are not shown as poer the city survey recors. Adjoining C.S. No.801 is not incorporated as percity survey records.	C.S. No. 806 & 807 of Dadar - Naigaon div are incorporated along with its corredted cs boundaries as per the city survey records. Adjoining C.S. No.801 is not incorporated as percity survey records. Adjoining C.S. No.801 is not incorporated as percity survey records.
10	CFS10	F/S	IC24	15/223 & 14/223	Dadar-Naigaon	C.S.Numbers & C.S.Boundary Corection	C.S. Correction	Suo-moto	Policy note A(22)of Govt. Notifiation dtd. 08.05.2018	MCP/3039 DT.01.03.2024	Sub-divided plots bearing C.S.No. 15/223 & 14/223 of Dadar-Naigaon Div. are incorporated in the said D.P.	Sub-divided plots bearing C.S.No. 15/223 & 14/223 of Dadar-Naigaon Div. are incorporated as per approve BP Layout Plan and J.M. Plan issued by CSLR in the said D.P. The boundaries of Existing Amenity of EOS2.6 (Recreation Ground) is reconstituted on plot bearing C.S.No.15/223 of same Div. Spill over of Existing Amenity EOS2.6 (RG) and ESA4.1 Traditional/Electri Cemetery) is deleted on plot u/ref.

11	CFS11	F/S	IC-24	1044	Dadar-Naigaon	CS NUMBERS & CS BOUNDARY CORRECTION	CS Correction	Director (Admin) TATA Memorial Hospital	Policy note A(22)of Govt. Notifiation dtd. 08.05.2018	MCP/6179 DT.02.07.2024	Sub-divided plots bearing CS no.1044 of Dada-Naigaon Div. are not incorporated in the said DP	Sub-Divided plots bearing CS no.1044 of Dadar-Naigaon Div. are incorporated as p er True Extract dt.07.06.2024 & Measurement Plan u/no.790/2022 dt25.01.2023
12	CFS12	F/S	IC 24	1/706	Dadar-Naigaon	C.S.Boundary Correction	C.S.Correction	Chief Metropolitan Magistrate, Esplanade, mumbai	Policy note A(22) of Govt.Notification dtd.08.05.2018	MCP/8504 DT.04.10.2024	C.S.boundaries of plot bearing C.S.No.1/706 of Dadar-Naigaon are not shown as per the City Survey Records.	C.S.Boundaries of plot bearing c.s.no.1/706 of Dadar -Naigaon along with adjoining CS boundaries are corrected/ incorporated as per gthe City Survey Records.
13	CFS13	F/S	IC 21	233	Parel+-Sewri	C.S.Boundary Correction	C.S.Correction	Assistant General Manager (Estate), RBI	Policy Note A(22) of Govt. Notification dtd. 08.05.2018.	MCP/444 DTD.03.01.2025	C.S.boundaries of plot bearing C.S.No.233 of Parel-Sewri Div. are not shown as per the City Survey Records.	DP roads within the SRA layout (falling in mentioned CS nos) are Realigned as per the approvals
14	CFS14	F/S	IC24	775	Dadar-Naigaon	C.S.Boundary Correction	C.S.Correction	M/s.B.N.Shah & Associates	Policy Note A(22) of Govt. Notification dtd. 08.05.2018.	MCP/6209 DTD.20.08.2025	C.S.boundaries of plot bearing C.S.No.775 of Dadar-Naigaon Division are not shown as per City Survey Records and also the subdivided plot bearing C.s. No. 1/775 of Dadar-Naigaon Division is not shown /incorporated in Sanctioned D.P. 2034	C.S. boundaries of plot bearing C.S.No.775 of Dadar-Naigaon Div. corrected and splot bearing C.S. No. 1/775 of Dadar-Naigaon Division F/S Ward is Incorporated in Sanctioned D.P. 2034.
15	CFS15	F/S	IC 21 & IC 24	758	DADAR-NAIGAON DIV.	C.S.NUMBER CORRECTION /INCORPORATION	C.S.Correction	MR.MOHAMMED SALIM ABDUL GAFTAR SOPARIWALA FOR M/S OLYMPIA ENTERPRISES PARTNER OF M/S REGENT VENTURE ENTERPRISES	POLICY NOTE A(22) OF GOVT.NOTIFICATION DT.08.05.2028	MCP/195/DT.20.04.2026	C.S.NO.758 OF DADAR NAIGAON DIVISION IS NOT SHOWN IN GIS OF SANCTIONED DP 2034	C.S. NUMBER 758 OF DADAR -NAIGAON DIVISION F/SOUTH WARD IS CORRECTED/INCORPORATED BASED ON REVENUE RECORDS OF TRUE EXTRACTS DT.20.06.2025 ISSUED BY SUPERINTENDENT,MUMBAI CITY SURVEY & LAND RECORDS.

EASTERN SECTION												
L Ward												
Sr.No.	Correction/ Modification No. Alloted by A.O.(D.P.)-III	Ward	Sheet No.	C.S.No./CTS No./F.P.No.	Division/ Village	Type of Correction /Modification	Correction Code	Applicants Name (In case of Suo-moto, write MCGM)	Provision of DCPR/Regulation/Rule applied for correction/Modification	Hon.M.C.'s/VP, MHADA/CEO(SRA) Sanction Vide No.	Previous/Published provision	Actual Correction done in D.P.2034
1	CL01	L	ES-16	CTS No.13/12	Kurla-III	Draftsman error of zone correction for the CTS Number	CTS, Zone	K.M.Realty	Regulation No.6(a)(i) of DCPR 2034	MCP/3899 dt.20.03.19	CTS 13/12, Partly I-zone shown	Sub division of 13/12, 13/13A, 13/13B is shown in published CTS No.13/12 & partly shown-I zone corrected as R-Zone.
2	CL02	L	ES-16	CTS NO.639	Kurla-III	CTS Number of Shape correction	CTS	Shanti Sadan Co-op. Hsg. Soc.	Clause 22 of notification dtd.08.05.2018	MCP/3900 dt.22.03.19	CTS No. 628	The CTS No. 639 of Village Kurla-III was not reflected on GIS of DP 2034. The new CTS number 639 is now marked on DP 2034(ES), as per the revenue record i.e. CTS Plan
3	CL03	L	ES-24	743A,743B,744(pt)	Kurla-II	CTS Number/Boundaries corrected	CTS/CS/FP correction	Dadamiya Associates	Policy note 22 of notification dated 08.05.2018	MCP/6952 dt.20.09.2019	CTS No.743,744	CTS No.743A, 743B and 744/1
4	CL04	L	ES-16	1850 & 125/4	Chembur	CTS boundary correction	CTS boundary correction	Arch.Mr.Vilas Avachat on behalf of M/sJau Shashank CHSL	Policy note 22 of DCPR 2034	MCP/2305 dtd.15.04.2020	RG and Residental zone	CTS boundaries corrected as per revenue record
5	CL05	L	ES 24	910B	Kurla II	CTS NUMBER CORRECTED	CTS CORRECTION	Dadamiya Associates	Regulation No.6(a)(i) of DCPR 2034 and policy note 22 of notification dated 08.05.2018	MCP/3746 DT.28.09.2020	CTS NO.910B	CTS NO.910B/1 and 910B/2 of village Kurla-II
6	CL06	L	ES 24	253A, 253B	Kurla -II	CTS NUMBER CORRECTED	CTS CORRECTION	Dadamiya Associates	Regulation No.6(a)(i) of DCPR 2034 and policy note 22 of notification dated 08.05.2019	MCP/3700 DT.21.09.2020	CTS NO.253	CTS NO.253A and 253B of village Kurla-II
7	CL07	L	ES24	27A	Kurla 4	CTS NUMBER CORRECTED	CTS CORRECTION	Fortune timber Associates	Regulation 6(a)(i) of DCPR-2034 and Policy note 22 of notification dated 08.05.2018	MCP/4335 dt.15.10.2020	CTS NO.27	CTS NO.27A and 27 of village Kurla -II
8	CL08	L	ES29	224	Asalpha	CTS NUMBER CORRECTED	CTS CORRECTION	Sharad S kale	Regulation 6(a)(i) of DCPR-2034 and Policy note 22 of notification dated 08.05.2018	MCP/4935 dt.23.11.2021	CTS NO.224	CTS NO.367A and 367B of village Asalpha
9	CL09	L	24	751A and 751D	Kurla II	CTS NUMBER CORRECTED	CTS CORRECTION	R Shah Enterprises	Regulation 6(a)(i) of DCPR-2034 and Policy note 22 of notification dated 08.05.2018	MCP/4931 dt.23.11.2022	751A and 751D	751A and 751D changed to 751D and 751A respectively.
10	CL10	L	ES32	662/9,662/10	Marol	Existing Amenity	Relocation	L.S. Shri Abhijit A. Mehta	Clause 13(6) of DCPR 2034	MCP/7290 DTD.10.02.2021	R-Zone	Existing Amenity EH1.1 'Municipal Dispensary/Health Post' is relocated on CTS no.662/10 of Marol Village per Clause 13(6) of DCPR2034
11	CL11	L	ES-16	124	Chembur	Relocation of reservation of ROS 1.5 (Garden/Park). Existing Facility of special School (EE1.3)&Other Education (EE3.1)	Relocation	Regional Director, National Skill Training Institute under the Ministry of skill development & entrepreneurship. GOI.	13(6)	MCP/6853 DT.08.02.2021	ROS 1.5 shown in green colour & EE1.3&EE3.1 shown in red colour, boundded by pink boundary	ROS 1.5 shown in green colour & EE1.3 &EE3.1 shown in red color, bounded by blue boundary
12	CL12	L	24	208	Kurla I	Designation Correction	Designation Correction	Aakar Architects	Policy Note 24 of notification dated 08.05.2018	MCP/123 dt.14.07.2021	ESA 3.2 (Existing Cinema Theatre)	ESA 3.2 deleted and included in R Zone
13	CL13	L	16	126/1-9	Chembur	CTS number corrected, Designation Correction	CTS number Corrected, Designation Correction	Vasantdada Patil Pratisthan	Policy note A(21) ,A(22) of Notification dated 08.05.2018 and Reg.6(a)(i) of DCPR 2034	MCP/682 DT.20.08.2021	1. CTS NO.126(pt) of village Chembur. 2. Existing College and playground on CTS no.126/1(pt) and 126/2(pt)	1. Shown designation of existing College on entire CTS no.126/1 and existing playground on entire CTS no.126/2 of village Chembur. 2. Deleted part of reservation of Garden shown on CTS no.126/1 3.CTS no.126(pt) and CTS nos.126/1 to 9 of village Chembur shown as per CTS plan.
14	CL14	L	ES 37	689/A/1,689/A/2 (PT)	Marol	Relocation of Reservation of EPU 2.1 (Fuel Station)	Relocation	M/s Axis Architects	13(6)	MCP/142 DT.13.10.2021	EPU 2.1 (Fuel Station)	The reservation of EPU 2.1 (Fuel Station) is relocated within same layout

15	CL15	L	ES32	674A	Marol	Re-alignment of 24.40mtr wide D.P. Road	Re-alignment	M/s Designexus Architectural Studio Architect Kaushik Ghate	13(6)	MCP/1464 DT.27.09.2021		24.40mtr Re-Alignment shown on plan A-B-C-D-E-F
16	CL16	L	16	621/3A	Kurla-II	Reservation Correction	Reservation Correction	Sleekline Architects, Interior Designers and PMC.	Policy Note A(14) of notification dated 08.05.2018	MCP/2640 dt.12.11.2021	RR 2.1 (Rehabilitation and Resettlement)	CTS No.621/3A of Village Kurla-III is declared free from reservation as per policy note A(14) as shown on plan.
17	CL17	L	33	175/1B,175/1C	Mohili	Realignment/Relocation	Realignment/Realocation	Local Representative	Regulation 13(6) of DCPR-2034	MCP/2964 dt.16.12.2021	18.30m D.P. Road, Garden/Park (ROS 1.5)+ Municipal Facilities (RMS 1.3)	18.30M DP Road realigned and reservations of Garden/Park (ROS 1.5)+Municipal Facilities (RMS1.3) relocated as shown in modification plan
18	CL18	L	ES 37	9	Chandivali	CTS number corrected	CTS correction	Mr. Niranjan Gangoli	Regulation6(a)(i) of DCPR 2034 and policy note 22 of notification dated 08.05.2018	MCP/4370 DT.20.01.2022	CTS NO.9(pt) shown	CTS no.9 corrected as per CTS boundaries.
19	CL19	L	ES24	653/753	Kurla-II	CTS Number Corrected	CTS Correction	Anil Ambadas Nagdeve	Regulation6(a)(i) of DCPR 2034 and policy note 22 of notification dated 08.05.2018	MCP/4659 DT.11.02.2022	CTS NO.653 was shown	CTS no.653 is replaced by 753 as per CTS plan
20	CL20	L	ES 33	138A(pt),138/2A(pt),154(pt) & 155(pt)	Village Saki, In L - Ward	To Modify DP 2034 the land under reference is affected by Existing Facility of Primary & Secondary School (EE1.2), Existing Play Ground (EOS1.4) and Reservation of Garden/Park (ROS1.5) is proposed to be relocated.	Relocation existing Facility of Primary & Secondary School (EE1.2), Existing Play Ground (EOS1.4) and reservation of Garden/Park (ROS1.5)	Architect Sharad Kale	The relocation of reservation/designation as per the Reg.13(6) of DCPR2034	MCP/6408 dt.01.04.2022	Relocation of Existing Facility of Primary & Secondary School (EE1.2),Existing Play Ground (EOS1.4) and Reservation of Garden/Park (ROS1.5) is being sought without changing the area of land. Same is proposed to be shifted from a location abutting 18.30mtr RL &9.15mtr DP Road to a location accessible by 9.00 mt wide means of access	The relocation of reservation/Designation as per the Reg.13(6)of DCPR2034, the Existing Facility of Primary&Secondary School (EE1.2),Existing Play Ground (EOS1.4) and Reservation of Garden/Park (ROS1.5) is proposed to be relocated
21	CL21	L	33	30A/1/8(pt),30A/1/11(pt), 30-A/1/14(pt)	Chandivali	Realignment/ROS1.5 (Garden/Park) Shape of RG Corrected	Realignment/Relocation	R.G. Kapadia	AS per policy note A(22) of notification dt.08.05.2018 and as per regulation 6 (c) of DCPR-2034	MCP/3204 dt.28.01.2022	13.40 DP Road/ROS 1.5 (Garden/Park)	13.40 DP Road aligned/ROS 1.5 (Garden/Park) shape or RG corrected.
22	CL22	L	20	CTS NO.2 TO 7, 11 & 12	Kurla-3	Modification in shape of existing amenity of EOS2.6 (Recreational Ground)	Modification in shape of Existing Amenity of EOS2.6 (Recreational Ground)	Vice President/ Chief Executive Officer (MHADA)'S Speaking order under no.CAP/A/228/202	Reshape as per provision of regulation 13(6) of DCPR-2034	V.P./CEO (mhada)'s Speaking Order Under no.CAP/A/228/2022dt.21.06.2022 and MCP/9789 DT.26.08.2022	EOS2.6 (Recreational Ground)	Reshape of EOS2.6(Recreational Ground)
23	CL23	L	32	CTS NO.781, 782B of village Mohili & 1669, 1664 and 1667 of village Marol	Mohili & Marol	To correct CTS number & Village Boundaries	To correct CTS number and village Boundaries	The Collector MSD Order dt.21.06.2022	DP Shall be modified as per provision of regulation 13(6) (i) of DCPR 2034 and policy note no.(A) (22) of Govt. notification dt.08.05.2018	MCP/9755 DT.23.09.2022	--	To correct CTS number & village Boundaries
24	CL24	L	28	CTS NO.637	Mohili	Designation Correction	Designation Correction EH 1.1 TO EPU 2.1	Arch. Suresh Kumar	Discretionary powers regulation 6(a)(i) DCPR 2034 & Policy Note no.(22) of Govt. Notification dt.08.05.2018	MCP/3444 DT.03.03.2023	Designation of EH 1.1 IS SHOWN ON part portion of CTS NO.637 OF MOHILI	Designation of EH 1.1 IS Corrected with EPU 2.1 on CTS NO.637 of mohili
25	CL25	L	28	CTS NO.66A	Kurla-1	CTS NO. & boundary Correction	CTS NO. & boundary Correction	M/s Aakar Arch & Consultants	Discretionary powers regulation 6(a)(i) DCPR 2034 & Policy Note no.(22) of Govt. Notification dt.08.05.2018	MCP/3779 DT.03.03.2023	CTS NO.704 shown in DP-2034	Showing CTS NO.66A OF Kurla-1 with corrected boundaries by mergi CTS NO.704
26	CL26	L	24	CTS NO.288A, 288B & 288C	Kurla-1	CTS no & boundary correction	CTS no & boundary correction	Chairman, Kadari Park CHS	Discretionary powers regulation 6(a)(i) DCPR 2034 & Policy Note no.(22) of Govt. Notification dt.08.05.2018	MCP/4443 DT.31.03.2023	CTS NO.288 Subdivision not shown in DP-2034	Showing CTS no.288A, 288B & 288C of Kurla-1 village

27	CL27	L	29	CTS NO.206, 209A, 209B, 210B, 210C, 266 & 265(PT)	Asalpha	Re-alignment of Road, CTS no. & boundary Correction	Re-alignment of Road, CTS no. & boundary Correction	Ashish Pachupate	Discretionary powers regulation 6(a)(i) DCPR 2034 & Policy Note no.(22) of Govt. Notification dt.08.05.2018	MCP/6323 DT.09.06.23	CTS NO.288 Subdivision not shown in DP-2034	Re-alignment of Road, CTS no.& boundary Correction
28	CL28	L	36	CTS NO.686, 686/1, 685, 687	Marol	CTS NO. & boundary Correction	CTS NO. & boundary Correction	M/s. Bharat Infrastructure	Discretionary powers regulation 6(a)(i) DCPR 2034 & Policy Note no.(22) of Govt. Notification dt.08.05.2018	MCP/8321 DT.24.8.23	CTS NO.686/1 AND 685 IS SHOWN WITH CORRECTION IN BOUNDARIES OF CTS NO.686 AND 687 IN DP 2034	CTS NO.& BOUNDARY CORRECTION
29	CL29	L	29	CTS NO.125	KURLA-2	MODIFICATION ON RESERVATION	RESERVATION	Notification u/s 37 (1AA)(C) by UDD on Application of Ch.Architect, PWD	Notification u/s 37 (1AA)(C) by UDD	Notification u/s 37 (1AA)(C) by UDD vide no.TPB-4312/325/CR-95/2013/UD-11 DT.8.12.2022	CTS NO.125 of village Kurla-2 is shown as existing of Govt. office (EOS2.1) and it is affected by 30.50m wide RL of existing road	The existing Government office (EOS2.1) shown on the land admeasuring 438.96sq out of the land bearing CTS no.125 village Kurla-02 mumbai is deleted and included in adjoining commericial Zone (c) as shown on plan
30	CL30	L	ES-24	CTS NO.146	KURLA-4	CTS boundary correction	CTS boundary correction	NOtification u/s 37 (1AA)(C) by UDD on Application of LS M/D DEOLE BROTHERS	NOtification u/s 37 (1AA)(C) by UDD & Govt. notification u/no.TPB-4317/629/SR118/2017 TP/UD-11 DT.8.5.2018 IN THE DP 2034	MCP/2144 DT.17.1.24	CTS BOUNDARIES IS NOT AS PER REVENUE RECORD.	The CTS boundaries of 146 Kurla-4 are corrected as per Revenue records along with abutting CTS 608 of village Kurla-4
31	CL31	L	ES16	CTS NO.16	Kurla-3	CTS Correction	CTS Correction	Shri.Mohd. Makki Jabli Altaf Hussain Qureshi	Policy note no. (A)22 and as per provision of DCPR 2034.	---	MCP/3240 dtd.18.03.2024	The said plot area of CTS No.629 of village Kurla-3 which was wrongly shown in DP 2034.
32	CL32	L	24	CTS No.241, 244 &1042	Kurla-2	CTS No. & boundary Correction	CTS No. & boundary Correction	Architect Bhushan Jadhav for AARZU RBI Staff Soc.	Policy note no. (22) of Govt. notification dated 08.05.2018	MCP/4809 DATED 14.05.2024	in sanctioned D.P. 2034 , CTS no. 241 of village Kurla 2 is reflected (CTS no. 244 & 1042 are not reflected)	DP 2034 shall be modified by correcting boundaries of CTS no. 241 by showingCTS No.244 and 1042 of Village Kurla- 2 in consonance with City Survey record and as per SRDP 1991; as per provisions of policy not no.A(22) of Government notification dated 08.05.208.
33	CL33	L	ES33	CTS NO.48(pt)	Village Chandivali	to modify DP2034 the land under reference is affected by Reservation of Plice Station (RPU3.1) The said reservation is proposed to be relocated.	CTS boundary and CTS number is to be corrected.	Architect kapadia Consultants	The relocation of reservation as per the Reg.13(6) of DCPR 2034.	MCP/2816 DT.07.03.204	The reservation of Plice (RPU3.1) under referrence is sanctioned by UD, GOM as on date and the said reservation of Police(RPU3.1) is proposed bo be relocated.	Relocatikonof reservattikon of Plice(RPU 3.1) is not reduced and same is proposed in one piece. Also, the relocated reservation is propin the same zone.
34	CL34	L	ES33	CTS No.29V	Chandivali	CTS Correction	CTS Correction	Archirect H.M.Jhaveri & Sons	Policy note no.a(22) and as per provision of Regulation No. 6(a)(i) of DCPR 2034.	Nil	MCP/8542 dtd.07.10.2024	The said plot area of CTS No. 29B of village Chandivali which was wrongly shown in DP 2034. Now, as per SRDP 1991 and CTSO Kurla plan, Corrected as CTS No. 29V of village Chandivali in DP 2034.
35	CL35	L	28	CTS No.649	Mohili	CTS No. & boundary correction	CTS No. & boundary correction	M/s Sayeesh Consultants	Policy Note no(22) of Govt. notification dated 08.05.2018.	MCP/ 9108 dated 24.10.2024	in sanctioned D.P.642 of village Mohili	DP 2034 shall be modified by correctin g boundaries of CTS no. 642 and incorporate CTS No.638/5 and 642815 of village Mohili in consonance with Revenue Records of CTS plan issued by CTSO Kurla vide dated 01.04.2024.

36	CL36	L	24	CTS No.731 & 731B	Kurla-2	CTS No. & boundary correction	CTS No. & boundary correction	M/s Davi & Associates	Policy Note no(22) of Govt. notification dated 08.05.2018.	MCP/ 8737 dated 14.10.2024	in sanctioned D.P.2034, CTS No.734, 731 & 731 (pt) of village Kurla 2 of village Mohili	DP 2034 shallo be modified by correcting boundaries of CTs No. 734, 731 & 731 (pt) and incorporate CTS No. 731A and 731 B of village Kurla 2 in consonance with Revenue Records of CTS plan issued by CTSO Kurla vide dated 13.02.2024.
37	CL37	L	ES24	249	Kurla II	Correction in sanctioned DP 2034 in respect of subdivision of land bearing CTS No. 249 of village Kurla II, Mumbai	Subdivision of land bearing CYTS 249 A & CTS 249 B in DP-2034 as per Revenue records	Ar.Shweta P.Kulkarni	As per policy Note No. A(22) of the Notification u/No. TPB-4317/629/SR118/2017TP/UD-11 dated 08.05.2018	MCP/9905 DTD.02.12.2024	The subdivision and bearing CTS 249 village Kurla II i.e. CTS 249 A & 249B is not reflected in DP-2034 as per CTS planissued by CTSO, Kurla	The subdivision and bearing CTS 249 village Kurla II i.e. CTS 249 A & 249B asw oer CTS Plan issued by CTSO, Kurla is corrected in DP-2034.
38	CL38	L		CTS NO.41, 41/1 to 5	Village Tunga	To modify DP 2034 by RMS 3.1 to be relocated and to correct tbhe dp 2034 by deletion of existing amenity & part ROS 1.5 portion overlapping on RG of existing layout.	Relocation / Designation correction / Deletion	M/s Aakar Architects and Consultants	Reg.No. 13(6) /13(2) / UD notification u/no. TPB/4317/629/CR-118/2017/UD-11 dated 08.05.2018 foot note(3)	Hon'ble MC's approval u/no. MCP/8202 dytd.24.09.2024	Reservation of RMS 3.1 as bounded A1-a@-A3-A4-A5-A6/EAM/ROS 1.5	Reservation of RMS 3.1 relocated as shown bounded B1-B2-B3-B4/ EAM Deleted part ROS 1.5 portion overlapping on RG of existing layout is delected.
39	CL39	L	ES 42	752	mohili	Correction in sanctioned DP 2034 in respect of boundary correction of land bearing CTS no. 752 of village Mohili	CTS boundary correction of land bearing CTS 752 village Mohilik in DP-2034 as per Revenue records.	Monoj Dubal & Associates	As per Policy Note No. A(22) of the Notification u/No. TPB-4317/629/SR118/2017 TP/UD-11 dated 08.05.2018	MCP/36 dtd.10.12.2024	The actual boundaries of land bearing CTS 752 village Mohili is not reflected in DP-2034 as per CTS plan issued by CTSO, Kurla	The actual boundaries of land bearing CTS 752 village Mohili is reflected in DP-2034 as per CTS plan issued by CTSO, Kurla
40	CL40	L	ES 33	CTS NO.48F(pt.)	Chandivali	Relocation of Reservation RPU 3.1 on plot bearing CTS No. 48 F (pt.) of village Chandivali	Relocation of Reservation RPU 3.1 on plot bearing CTS No. 48 F (pt.) of village Chandivali	M/s.Kapadia Consultants	Preg.13(6) 0f DCPR	MCP/2816 DT.12.03.2024 & NOC from Police Deptt. p/Nahar Builder/D-8(1)/75/R/I/RBK/2141/2023 dated 30.06.2023	rpu 3.1 as per sanctioned D.P.2034	RPU 3.1 is relocated as per ammended layout lastly approved u/no. CE/360/BPES/LOL/302/(Submission of layhout cases)/ 2/ Amend dt.12.07.2021
	CL41	L	ES24	OLD CTS NO CTS NO 665,665/1-4,672,672/1-24,736,736/1-18 NEW CTS NO 665/A,665/B,672A &672BOF VILLAGE KURLA II	KURLA II	CORRECTION IN CTS BOUNDRIES NUMBER & SUBDIVISIN OF SUBJECT LAND	OLD CTS NO CTS NO 665,665/1-4,672,672/1-24,736,736/1-18 NEW CTS NO 665/A,665/B,672A &672BOF VILLAGE KURLA II	M/S DALVI &ASSOCIATE	AS PER POLICY NOTE NO A(2)OF THE NOTIFICATION U/NO TPB-4317/629/SR118/2017 TP/UD-11 DTD 08.05.2018	MCP/3391 DTD 08.04.2025	THE CTS NUMBER & ITS SUBDIVISION IS NOT REFLECTED IN DP 2034	CTS BOUNDRIES NUMBER IS CORRCTED WITH SUB DIVISION OF LAND U/R BY CORELATING REVENUE RECORD & PLAN APPROVED BY EE-I (SRA)
41	CL41	L	ES24(ESTRACT)	673	KURLA II	Correction in CTS Number CTS 673 of village Nahur	Correction CTS Number of plot bearing CTS No. 673 of Village Kurla II as per CTS Plan issued by CTSO Mulund on dtd. 29.01.2025 in DP-2034	M/S DALVI &ASSOCIATE	AS PER POLICY NOTE NO A(2)OF THE NOTIFICATION U/NO TPB-4317/629/SR118/2017 TP/UD-11 DTD 08.05.2018	MCP/4064 DT.02.05.2025	The CTS No.673 of village Kurla II was not reflected in DP 2034	CTS number of Village Kurla II is corrected as per CTS Plan issued by CTS Mulund on dtd.29.01.2025 in DP-2034
42	CL42	L	37	CTS No. 38	Tungwa	Designation Correction	Correction of Designation EAM	Mrs.Sna (n. Malik) Shaikh of M/s. Dadamiya Infrastructur & LLP	Policy note no. A(22) of Govt. notification dated 08.05.20178 as per directions from UDD vide टिपीबी-४३३४/१६१६/प्र.क्र.६/२०२५/नवि-११ dated 22.04.2025	MCP/4951 DT.18.06.2025	Designation of EAM is shown on part portion of CTS no.38 of Tungwa	Designation of EAM is Corrected with inclusion in adjoin predominant se of I zone in sanction DP 2034
43	CL43	L WARD	ES32(EXTRACT)	1699 &1654	NAROL	CORRECTION IN CTS NUMBER CTS NO 1699&1654 OF VILLAGE MAROI	CORRECTING CTS NUMBER OF PLOT BEARING CTS NO 1699 & 164 OF VILLAGE MAROI AND ITS SUBDIVISION AS PER CTS PLAN ISSUED BY CTSO,VILEPARLE ON DT.11.11.2025 IN DP 2034	M/S MTS CONSULTANT	AS PER POLICY NOTE NO.A (22) OF THE NOTIFICATION U/NO TPB-4317/629/SR118/2017/TP/UD-11 DT.08.05.2028	MCP/9094/ DT.08.01.2025	THE CTS NO 1699 OF VILLAGE MAROI IS NOT REFLECTED IN DP 2034 .ALSO THE SUBDIVISION CTS 1699 & 1654 IS NOT REFLECTED IN DP 20344	CTS NO.1699 & 1654 OF VILLAGE MAROI AND ITS SUBDIVISION IS CORRECTED AS PER CTS PLAN ISSUED BY CTSO,VILEPARLE ON DT.11.11.2025 IN DP 2034

44	CL44	L WARD	ES24(EXTRACT)	836/B	Kurla -II	CORRECTION IN STATUS OF CTS NUMBER CTS NO 836/B OF VILLAGE KURLA II	CORRECTING STATUS OF CTS NUMBER OF PLOT BEARING CTS NO 836/B OF VILLAGE KURLA II AS PER CTS PLAN ISSUED BY CTSO,KURLA ON DT.31.07.2025 IN DP 2034	M/S SARAG ARCHITECT	AS PER POLICY NOTE NO.A (22) OF THE NOTIFICATION U/NO TPB-4317/629/SR118/2017/TP/UD-11 DT.08.05.2028	MCP/289 DT.10.03.2026	CORECTION IN STATUS OF CTS NUMBER CTS NO 836/B OF VILLAGE KURLA II	CTS NUMBER 836/B OF VILLAGE KURLA II IS CORRECTED AS PER CTS PLAN ISSUED BY CTSO,KURLA ON DT.31.07.2025 IN DP 2034 & STATUS OF ROAD ISSUED BY AE (MAINT) L WARD

ME Ward												
Sr.No.	**Correction/ Modification No. Alloted by A.O.(D.P.)-III**	**Ward**	**Sheet No.**	**C.S.No./CTS No./F.P.No.**	**Division/ Village**	**Type of Correction /Modification**	**Correction Code**	**Applicants Name (In case of Suo-moto, write MCGM)**	**Provision of DCPR/Regulation/Rule applied for correction/Modification**	**Hon.M.C.'s/VP, MHADA/CEO(SRA) Sanction Vide No.**	**Previous/Published provision**	**Actual Correction done in D.P.2034**
1	CME01	ME	ES-17	266 & 366	Borla	CTS number correction	CTS number correction	Architect B.H.Wadhwa & co.	6(a)(i)	MCP/7305 dt.04.10.19	CTS No.366	CTS No.366 corrected to CTS no.266
2	CME02	M/E	ES-13	433,433/27,434,435,436 AND 443	Deonar	CTS Boundaries and CTS numbers	CTS Boundaries and CTS numbers	M/s Versatile Architects & M/s Deole Bros	Policy note A(22) and Reg.6(a)(i) of DCPR 2034	MCP/7516 DTD.25.02.2021	Fuel station & R-zone	CTS Boundary correction as per Revenue record
3	CME03	M/E	ES-14,15,18,19	6 part and 10 part	Mandale & turbhe	CTS Boundaries and reservations correction	CTS Boundaries and reservations	State Govt./MMRDA	37(1aa)C	MCP/7134 DTD.04.09.2019	Correction facilities, Garden/Park, existing composite cemetery,36.60 mtr wide DP road	CTS boundary and resrvations corrected as per State Govt. notification u/no.TPB-4317/683/CR-228/2017/UD-11 dtd.08.06.2020 & corrigendum dtd.09.06.2020
4	CME04	M/E	ES-13	421/1A	Deonar	Policy note.22 of the notification dtd.08.05.2018 and Regulation 6(a)(i) of DCPR-2034	To incorporate CTS no.421/1A & 421/1B instead of CTS 430 and correction of CTS boundary of CTS no.421/1A in DP 2034 of village Deonar	Application from Arch. Vijay J. kabre	Policy note 22 of the notification dtd.08.05.2018 and Regulation 6(a)(i) of DCPR-2034	MCP/1328 dtd.09.09.2021	The land was shown as CTS no.430	To incorporate CTS no.421/1A & 421/1B instead of CTS 430 and correction of CTS boundary of CTS no.421/1A of village Deonar on sheet ES-13 of DP-2034
5	CME05	M/E	ES-09	382_382/34	Anik	Regulation 13(6) of DCPR-2034	Relocation of reservation of fire station (RPU1.1) on land bearing CTS no.382_382/34 of village Anik	Chairman & Managing Director -HPCL	Regulation 13(6) of DCPR-2034	MCP/1802 DT.30.09.2021	Location of Fire station was shown besides Hospital	Relocation of Reservation of Fire Station (RPU1.1) on land bearing CTS no.382_382/34 of village Anik sheet ES-09 of DP-2034
6	CME06	M/E	ES 17,18	254	Deonar	CTS boundary correction	CTS boundary correction	M/s B.M. infra	Policy note A(22) of DCPR 2034	MCP/8179 DT.24.06.2022	CTS NO.254	The boundary of CTS no.254 is corrected to show CTS no.254A and 254B
7	CME07	M/E	ES 18	277	Deonar	CTS number Correction	CTS number Correction	Shri Devidas Vishe	Reg.6(a)(i) of DCPR-2034	MCP/8299 DT.24.06.2022	CTS no.227	The number of CTS 227 of village Deonar is corrected as CTS 277
8	CME08	M/E	ES 18	336	Deonar	CTS boundary and CTS number correction	CTS number correction	Shri Rakesh Dudwadkar of M/s Asthetica	Policy note A(22) of DCPR 2034	MCP/2676 DT.13.01.2023	CTS NO.336	The CTS no.336A is incorporated alongwith its boundaries
9	CME09	M/E	ES-21	2/13/A, 2/13/B, 2/13/C, 2/14, 2/15 AND 2/16	Borla	CTS boundary and CTS number correction	CTS BOUNDARY AND CTS NUMBER CORRECTION	M/s ILP 3 india 2 private Limited	Policy note A(22) of DCPR 2034	MCP/7300 DT.06.7.23	CTS NO.2 OF VILLAGE BORLA	Boundaries of CTS no.2 are modified by incorporating CTS no.2/13/A, 2/13/B, 2/13/C, 2/14, 2/15 & 2/16 and naming the original CTS no. as 2(part)
10	CME10	M/E	ES-22	1(part)	Deonar	Realignment of 27.45 mtr wide DP road	Road Realignment	Chief Engineer(SWM)	Policy note A(22) of DCPR 2034	MCP/6956 DT.06.7.23	27.45mtr	The Alignment of 27.45 mtr wide DP road is modified as shown in modification plan.
11	CME11	M/E	ES 15	291	TURBHE	CTS boundary correction	CTS boundary correction	ARCHITECT M/S B.H. WADHWA & CHHADVA ASSOCIATES.	Policy note A(22) of DCPR 2034	MCP/9140 DT.10.10.2023	291	291/B AND 291(PART) OF VILLAGE TURBHE.
12	CME12	M/E	ES 19, 23	1(PT), 2(PT), 508, 509 & 510	TURBHE	Incorporating new CTS and Correction of existing CTS boundaires	New CTS number & CTS boundary correction	M/s Yogayatan Port Pvt. Ltd.	Policy note A(22) of DCPR 2034	MCP/1000 dt.15.12.2023	1(PT), 2(PT), 508 village Turbhe	Incorporated New CTS numbers 509, 510 and correction of CTS boundaries of CTS nos.1(PT), 2(PT), 508 village Turbhe

13	CME13	M/E	ES 22	1(PT)	DEONAR	Zone Correction (Residential to industrial)	Zone Correction	Exec. Eng.(SWM) Project	Reg.6(a)(i) of DCPR-2034	MCP/1104 DT.28.12.23	RESIDENTIAL ZONE	INDUSTRIAL ZONE
14	CME14	M/E	ES13	763A/2, 763A/2 & 763A/3	Borla Chembur	Under provision of Clause 13(5) & Relocation of D.P. 13(6) of DCPR-2034	Correction in DP 2034 by Relocation of reservation of Municipal School (R.E.1.1) and PLAY GROUND R.O.S 1.4 on plot bearing CTS No.763A/2, 763A/2 & 763A/3 of village Borla at Chembur.	Shri.Sandeep Runwal, C.A. to Owners. L.S.Shri.Ashish Bhatt M/s. Ashish Bhatt & Associates.	Under provision of clause 13(5) & 13(6) of DCPR 2034.	MCP/3639 dated 16.04.2024	Municipal School (R.E.1.1) and PLAY GROUND R.O.S 1.4 on plot bearing CTS No.763A/2, 763A/2 & 763A/3 of village Borla at Chembur as shown in DP-2034.	Correction in DP 2034 by Relocation of DP reservation of Municipal School (R.E.1.1) and PLAY GROUND R.O.S 1.4 on plot bearing CTS No.763A/2, 763A/2 & 763A/3 of village Borla at Chembur.
16	CME16	M/E	ES 18	336A	Deonar	Incorporation new CTS and correction of exising CTS boundaries	New CTS number & CTS boundary correction	M/s Asthetica	Reg.6(a)(i) of DCPR 2034	MCP/2073 dated 11.02.2025	336A	sub-division of CTS 336A as 336A/1, and new CTS no.336A/2as per revenue and B.P.Deptt record.
17	CME17	M/E	ES 17	96A(PT), 96B(PT), 96B/2, 97	DEONAR	Correction of alignment of 18.30 mtr wide road as per street layout on site.	correction alignment of road	Arch. B.h. Wadhwa & Chhadva Associates	Policy note A(22) of DCPR 2034	MCP/3403 dated 17.04.2025	Road shown in DP 2034	Correction of alignment of road as per street layout on site.
18	CME18	M/E	ES17	273,273/1 TO 5, 274A & 274B	BORLA	CORRECTION OF CTS BOUNDARIES AND INCLUDING THE SUB-DIVISION	NEW CTS NUMBER & CTS BOUNDARY CORRECTION	SHRI GOPAL N.UTEKAR FOR M/S.PMG ASSOCIATES	POLICY NOTE A(22) OF DCPR 2034	MCP/399 DATED 10.03.2025	CTS NO.273,274	CORRECTION OF CTS BOUNDARIES OF CTS NO.273 AND INCLUDING THE SUB-DIVISION OF 274A & 274B OF VILLAGE BORLA

MW Ward												
Sr.No.	**Correction/ Modification No. Alloted by A.O.(D.P.)-III**	**Ward**	**Sheet No.**	**C.S.No./CTS No./F.P.No.**	**Division/ Village**	**Type of Correction /Modification**	**Correction Code**	**Applicants Name (In case of Suo-moto, write MCGM)**	**Provision of DCPR/Regulation/Rule applied for correction/Modification**	**Hon.M.C.'s/VP, MHADA/CEO(SRA) Sanction Vide No.**	**Previous/Published provision**	**Actual Correction done in D.P.2034**
1	CMW01	M/W	ES-21	7,91,792	Chember	Existing Amenity Correction	Spill over of existing PG (EOS 1.4) IS deleted	Architect Arch Consultants (architect & Engineers) on behalf of owner Smt. Majudevi Subhash Jain & Shri. Subhash Jain	Policy Note A(2) of the Notification dtd.08.05.2018	MCP/5057 dt.23.11.2020	CTS No.791,792 of village Chembur was existing PG (EOS 1.4) (Part of larger Existing Playground EOS 1.4) and situated in R Zone	Existing Playgound (EOS 1.4) is deleted on CTS No.791 & 792 of village Chembur and included in R Zone as shown on Plan
2	CMW02	M/W	ES-16	128A	Chember	Deletion of reservations	Deletion of reservations	Shri. Vithoba Janu Mhatre & Others	Policy Note A(17) of DCPR 2034	MGR/8571 DTD.02.11.2020	Multi purpose Community Centre & Play Ground	Deletion of reservations
3	CMW03	M/W	ES-21	1857	Chember	Creation of CTS No. and village boundary correction	Creation of CTS No. and village boundary correction	Office of Collector (Mumbai Suburban District)	Reg.6(a)(i) of DCPR 2034	MCP/5831 dt.21.12.2020	CTS No.823	Creation of New CTS No.1857 in CTS No.823
4	CMW04	M/W	ES-21	1863	Chember	Policy note 22 of the notification dtd.08.05.2018 and regulation 6(a)(i) of DCPR 2034	Incorporation of CTS no.1863 which was found missing in DP-2034 of village Chembur	Application from अपर चिटणीस, मुंबई उपनगर	Policy note 22 of the notification dtd.08.05.2018 and regulation 6(a)(i) of DCPR 2034	MCP/921 dt.25.08.2021	CTS no.1863 was found missing	To incorporate CTS no. 1863 of village Chembur on sheet ES-21 of DP-2034
5	CMW05	M/W	ES-17	1365	Chember	Policy note A(24) of the notification dtd.08.05.2018 and regulation No.13(2)(a) of DCPR-2034	Deletion of existing amenity EH3.2 (Private Hospital) and to incorporate CTS no.1365 in Residential Zone (R)	Application from Mr. Tejas B. patel	Policy note A(24) of the notification dtd.08.05.2018 and regulation No.13(2)(a) of DCPR-2034	MCP/1650 DTD.22.10.2021	Land bearing CTS no.1365 was shown as existing amenity of EH3.2 (Private Land)	To delet existing amenity EH3.2 (Private Hospital) on CTS no.1365 and to incorporate CTS no.1365 in Residential Zone(R) of village Chembur on sheet ES-17 of DP2034
6	CMW06	M/W	ES-08	1A/1,1A/2,1A/3,1A/4,1A/5,1A/6, 1A/7,1A/8,1A/9,1A/10, 1A/15 & 1B	Anik	Policy Note A(22) of the notification dtd.08.05.2018 and regulation no.6(a)(i) of DCPR-2034	to Incorporate CTS no.1A/1,1A/2,1A/3,1A/4,1A /5,1A/6,1A/7,1A/8,1A/9,1A/ 10, 1A/15 & 1B instead of CTS no.1 & 3 of village Anik	Application from M/s Ajmera Realty & infra India ltd.	Policy Note A(22) of the notification dtd.08.05.2018 and regulation no.6(a)(i) of DCPR-2034	MCP/2675 DTD.26.11.2021	The land under reference was assigned with CTS no. 1 & 3	To incorporate CTS no.1A/1,1A/2,1A/3,1A/4,1A/5,1A/6,1A/7,1A/8,1A/ 9,1A/10, 1A/15 & 1B instead of CTS no.1 & 3 of village Anik on sheet ES-08 of DP-2034
7	CMW07	M/W	ES-17	CTS NO.454/13,454/14,454/15,454/1 6,454/17,454/18,454/19,454/20	Chembur	Policy Note A(22) of the notification dtd.08.05.2018 and regulation no.6(a)(i) of DCPR-2034	To incorporate Sub-divided CTS nos.454/13,454/14,454/15, 454/16,454/17,454/18,454/ 19,454/20 instead CTS no.454 of village Chembur	Application from M/s. Atelier Pachupate+ Partner	Policy Note A(22) of the notification dtd.08.05.2018 and regulation no.6(a)(i) of DCPR-2034	MCP/2345 dtd.24.11.2021	The Entire plot was assigned with CTS no.454	To incorporated Sub division of CTS no.454/13,454/14,454/15,454/16,454/17,454/18,4 54/19,454/20 alongwith CTS boundaries of village chembur on sheet ES-17 of DP-2034
8	CMW08	M/W	ES - 17	Old CTS no.619/14,619/15and new CTS no.667A/2D	Borla	Regulation no.13(6) of DCPR 2034	Relocation of designation of Recreation Ground	Application from M/s. Aakar Architects & Consultants	Regulation no.13(6) of DCPR 2034	MCP/3283 dtd.16.12.2021	The shape and size of designation of Recreation Ground & location was different	The designation of Recreation Ground is relocated by keeping the area the same and adjusting the shape and size.
9	CMW09	M/W	ES-21	838	Chembur	Regulation No.6(a)(i) of DCPR 2034	To rectify CTS no.838 instead of CTS no.834 of village Chembur in DP 2034	Application from Jeevan Bahar Co-operative Housing Society Ltd.	Regulation No.6(a)(i) of DCPR 2034	MCP/4918 DT.01.02.2022	Land under reference was assigned with CTS no.834 instead on CTS no.838	To correct CTS no.838 instead of CTS no.834 of village Chembur on sheet ES -21 of DP-2034

10	CMW10	M/W	ES-17	332,332/1	Chembur	Policy Note A(22) of the notification dtd.08.05.2018	To delete the existing road shown passing through CTS no.332 of village Chembur in DP-2034	Application from M/s FM land Developers Private Limited	Policy Note A(22) of the notification dtd.08.05.2018	MCP/4796 DT.11.02.2022	An existing road is shown passing through CTS no.332 of village Chembur	To delete existing road shown passing through CTS no.332 of village Chembur on sheet ES-17 of DP-2034
11	CMW11	M/W	ES-17	1318	Chembur	Policy Note A(22) of the notification dtd.08.05.2018	Correction of CTS no.569 in place of CTS no.599 of village Chembur in DP -2034	Application from M/s. B.H. Wadhwa & Chhadva Associates	Policy Note A(22) of the notification dtd.08.05.2018	MCP/7885 dt.27.05.2022	Land under reference was assiged with CTS no.599 in place of CTS no.569	To Correct CTS no.569 in place of CTS no.599 of village Chembur on Sheet no.ES-17 of DP-2034
12	CMW12	M/W	ES-17	569	Borla	Policy Note A(22) of the notification dtd.08.05.2018	Correction of CTS no.569 in place of CTS no.599 of village Chembur in DP -2034	Application from Mr. Sunil Marutti Patil	Policy Note A(22) of the notification dtd.08.05.2018	MCP/8409 DT.17.06.2022	Land under reference was assiged with CTS no.599 in place of CTS no.569	To correct CTS no.569 in place of CTS no.599 of village Borla on Sheet no.ES-17 of DP-2034
13	CMW13	M/W	ES-17	1717/1,1717/2,1717/3,1717/4,1717/5,1717/6 & 1717/7,	Chembur	Policy Note A(22) of the notification dtd.08.05.2018	To incorporate sub-divided CTS nos.1717/1,1717/2,1717/3, 1717/4,1717/5,1717/6 & 1717/7 instead CTS no. 1717 of village Chembur	Application from Mr. Ashish B. Patel	Policy Note A(22) of the notification dtd.08.05.2018	MCP/2673 DT.09.01.2023	The entire plot was assigned with CTS no.1717	To incorporate sub-division of CTS no.1717 as CTS nos.1717/1,1717/2,1717/3,1717/4,1717/5,1717/6 & 1717/7 of village Chembur alongwith CTS boundaries on sheet ES-17 of DP 2034
14	CMW14	M/W	ES-17	CTS NO.1854	Chembur	Policy Note A(22) of the notification dtd.08.05.2018	To incorporate CTS no.1854 and correction in boundaries of CTS no.1361, 1365 & 1366 of village Chembur	Application from Mr. Sanjay Rajkumar Gupta	Policy Note A(22) of the notification dtd.08.05.2018	MCP/1907 DT.05.01.2023	CTS O.1854 of village Chembur was missing in DP-2034	To incorporate CTS no.1854 and correction in bounaries of CTS no.1361, 1365 & 1366 of village Chembur on sheet ES-17 of DP-2034
15	CMW15	M/W	ES-17	CTS NO.1642, 1643, 1644, 1645 & 1647	Chembur	Policy Note A(22) of the notification dtd.08.05.2018	To correct boundaries of CTS no.1643, 1644, 1645 & 1647 of village Chembur	Applicaton from mr. B.H.WADHWA on behalf of Chaya Co.op. Hsg. Soc., ltd.	Policy Note A(22) of the notification dtd.08.05.2018	MCP/5675 DTD.16.5.23	Boundaries of CTS no.1643, 1644, 1645 & 1647 of village Chembur did not match the with CTS plan	To correct boundaries of CTS no.1643, 1644, 1645 & 1647 of village Chembur on sheet ES-17 of DP 2043.
16	CMW16	M/W	ES-17	CTS NO.1500A, 1500B & 1500C	Chembur	Policy Note A(22) of the notification dtd.08.05.2018	To incorporate sub-divided plots bearing CTS no.1500A, 1500B & 1500C of village Chembur alongwith CTS boundaries and alignment of 9.15 mt wide road	Application from Mr. Ashish B. Patel on behalf of Nava Geeta Co.op.hsg. Soc. Ltd.	Policy Note A(22) of the notification dtd.08.05.2018	MCP/7128 dt.30.06.2023	Earlier said lands were assigne with CTS nos. 1500 & 1502 of village Chembur	To incororate sub-divided plots bearing CTS no.1500A, 1500B & 1500C of village Chembur alongwith CTS boundaries and alignment of 9.15 mt wide road on DP no.ES-17
17	CMW17	M/W	ES-21	647 & 648	Chembur	Policy Note A(22) of the notification dtd.08.05.2018	To correct boundaries of CTS NO.647 & 648 Of village Chembur	Application from M/s. Setsquares Architects	Policy Note A(22) of the notification dtd.08.05.2018	MCP/8731 DT.11.09.2023	Boundaries of CTS no. 647 & 648 did not match revenue record	To correct boundaries of CTS no.647 & 648 of village Chembur on shet ES-21 of DP 2034.
18	CMW18	M/W	ES-09	CTS NO.231 & 400	ANIK	Policy Note A(22) of the notification dtd.08.05.2018	To Incorporate plot bearing CTS no.400 of village Chembur alongwith subsequent correction I n boundary of CTS no.231	Application from mazagaon Dock Shipbuilders Limited	Policy Note A(22) of the notification dtd.08.05.2018	MCP/9709 DT.27.10.23	Earlier land bearing CTS no.400 of village Anik was missing in DP-2034	To incorporate plot bearing CTS no.400 of village Anik alongwith subsequent correction in boundary of CTS no.231 in DP no.ES-17 and provision of EP will be applicable to both the above lands
19	CMW19	M/W	ES-17	CTS NO.454/8, 454/9, 454/12	CHEMBUR	Policy Note A(22) of the notification dtd.08.05.2018	To incorporate plot bearing CTS no.454/8, 454/9,454/12 of village Chembur alongwith subsequent correction in boundaries of said plot.	Application from secretary, Kedarnath Co-op. hsg.soc.ltd	Policy Note A(22) of the notification dtd.08.05.2018	MCP/62 DT.10.11.2023	Earlier land bearing CTS nos.454/8, 454/9 & 454/12 of village Che3mbur was missing in DP 2034	To incorporate plot bearing CTS nos. 454/8, 454/9 & 454/12 of village Chembur alongwith subsequent correction in boundaries of said plots on DP sheet no.ES-17

20	CMW20	M/W	ES-17	1714A	CHEMBUR	Policy Note A(22) of the notification dtd.08.05.2018	To incorporate CTS no.1714A in place of CTS no.1714 along with boundary correction and subsequent correction in boundaries of CTS nos.1717/2A & 1717/2C of village Chembur	Application from Sabri Castle Co-op. Hsg. Soc. Ltd.	Policy Note A(22) of the notification dtd.08.05.2018	MCP/491 DT.8.11.2023	The plot was earlier assigned with CTS no.1714	To incorporate CTS no.1714A in place of CTS no.1714 along with boundary corretion and subsequent correction in boundaries of CTS no.1717/2A & 1717/2C of village Chembur on sheet ES-17 of DP-2034
21	CMW21	M/W	ES-17	635/4	Borla	Policy Note A(22) of the notification dtd.08.05.2018	To incorporate CTS no.635/4 In place of CTS no.634 of village Borla along with corresponding boundary correction	Application from shri S.R. Deole on behalf of Mr. Ramankumar V. Khosla	Policy Note A(22) of the notification dtd.08.05.2018	MCP/1074 DT.13.12.2023	The plot was earlier assigned with cts no.634	To incorporate CTS no.635/4 in place of CTS no.634 of village borla along with corresponding boundary correction on sheet ES-17 on DP-2034
22	CMW22	M/W	ES21	51	Chembur	Garden /Park Relocation	Relocation	MHADA	Reservation Realigned/Reshape under provision of Regulation No. 13(6)of DCPR 2034 As per approval of Hon'ble V.P.(MHADA)	CAP/A/600/ 2023 DT.21.12.2023	Grden /Park	
23	CMW23	M/W	ES-17	411-B	Chembur	Section 37(1) of MRTPAct, 1996 and sanctioned by State Govt u/s. 37(2) of MRTP Act, 1966	Designation of recreation Ground (EOS2.6) is changed to designationm of Club / Gymkhana (EOS2.1)	Under Secretary, Urban Development Department, GoM	Section 37(1) of MRTPAct, 1996 and sanctioned by State Govt u/s. 37(2) of MRTP Act, 1966	MGR/9309 dt.19.05.2022	The said plot was disignated for Recreation Ground (EOS2.6)	Designation of recreation Ground (EOS2.6) is changed to designationm of Club / Gymkhana (EOS2.1)
24	CMW24	M/W	ES-08&09	232/A1/4	Anik	Policy Note A(22) of the notification dtd.08.05.2018	To incorporate CTS no.232/A1/4 alongwith change in boundaries of CTS nos.232 & 232/32 of village Anik	Application from L.S. Mr. Nihar Shah	Policy Note A(22) of the notification dtd.08.05.2018	MCP/7658 dt.28.8.2024	Plot bearing CTS no.232/A1/4 of village Anik was missing in DP-2034	To incorporate CTS No. 232/A1/4 of vilalge Anik alongwith change in CTS boundaries of CTS nos.232 & 232/32 of village Anik on Sheet ES-08 & 09 of DP-2034
25	CMW25	M/W	ES-17	454/1, 454/2, 454/3, 454/4, 454/5, & 454/6	Chembur	Policy Note a(22) of the notification dtd.08.05.20158.	To incorporate sub-divided CTS Nos. 454/1, 454/2, 454/3, 454/4, 454/5, & 454/6 instead CTS No.454 of village Chembur	Application from Arch. Ashish Atmaram patel of behaif of MGS Property Developers Pvt. Ltd.	Policy Note A(22) of the notification dtd.08.05.2018. MCP/8246 dtd.24.09.2024	The entire plot was assigned with CTS no.454	The entire plot was asigned with CTS no. 454	To Incorporate sub-division of CTS no.454 as 454/1, 454/2, 454/3, 454/4, 454/5, & 454/6 of village chembur alongwith CTS boundaries on sheet ES-17 of DP 2034.
26	CMW26	M/W	ES-17	177C	CHEMBUR	Policty note a (22) of the notification dtd. 08.05.2018.	To incorporate CTS No.177C instead CTS No.177A of village Chembur	Application from Arch.Sameer Kulkarni	Policy note A(22) of the notification dts. 08.05.2018	MCP/8244 dtd. 24.09.2024	The entire plot was assigned with CTS no.177A	To Incorporate CTS no.177C in place of CTS No.177A of village Chembur and to incorporate CTS no. 177A along with boundary correction on sheet ES-17 of DP 2034.
27	CMW27	M/W	ES-21	824(PT)	CHEMBUR	Reg.13(6) of the notification dtd. 08.05.2018.	to incorporate relocation of existing garden/ parks on plot bearing CTS no. 824(pt) of village Chembur	Application from Shri. Piyush Ravariya	Reg.13(6) of the notification dtd. 08.05.2018.	Ch.E/DP//19645/ES DTD.23.01.2025	The earlier shape of reservation was different.	To Incorporate relocation of existing Garden/ park on plot bearing CTs no. 824(pt) of village Chembur on Sheet Es-21 of DP 2034.
28	CMW28	M/W	ES 21	823/B	CHEMBUR	Incorporation new cts and correction of existing CTS boundazries	New CTS number & CTS boundary correction	Plus Point Education Association	Policy note A(22) of DCPR 2034	MCP/ 2475 DATED 03.03.2025	823	CTS No.823 and 823/b, is now shown.
29	CMW29	M/W	ES-21&25	PESTOM SAGAR ROAD NO.6	CHEMBUR	REGULATION 6(a)(iv)of DCPR 2034	TO CORRECT THE WIDTH OFPESTOM SAGAR ROAD NO.6 AS 18.30 MT DP WIDENING IN PLACE OF 12.40 MT DP WIDENING IN DP 2034	Application from SHRI YESH AGARWAL	Policy note A(22) of THE NOTIFICATION DTED 08.05.2018	MCP/2760 DATED 11.03.2025	ERALIER PESTOM SAGAR ROAD NO.6 WAS SHOWN AS 12.40 MT DP WIDING	THE WIDTH OF PESTOM SAGAR ROAD NO 6 IS CORRECTED AS 18.30 MT DP WIDENING IN PLACE OF 12.40 MT DP WIDING ON DP SHEET NO ES -21 & 25
30	CMW30	M/W	ES-17	186	CHEMBUR	Regulation No.6(a)(i) of DCPR 2034	To Incorporate boundary correction of CTS no.186 of village Chembur	Application from Arch. Shri. Ajit H.Solanki on behaif of Sindhi Immigrants Co-op Hsg.Soc. Ltd.	Regulation No. 6(a) (i) of DCPR 2034	MCP/ 3102 dtd.25.03.2025	The shape and boundary of CTS no.186 were wrongly shown.	To Incorporate boundary correctionof C Ts No. 186 of Village Chembur on ?sheet Es-17 of DP 2034.

31	CMW31	M/W	ES 17	CTS NO 164A,164B AND 164C OF VILLAGE WADHAVALI & CTS NO 788 OF VILLAGE BORLA	WADHAVALI & BORLA	CTS NO 164A,164B AND 164C OF VILLAGE WADHAVALI AND INCORPORATION OF CTS NO 788 OF VILLAGE BORLA	CTS NUMBER CORRECTION & CTS BOUNDARY CORRECTION	ARCH.SHRI TEJAS CHHADVA OF M/S B.H.WADHWA & CHHADVA ASSOCIATES	Policy note A(22) of DCPR 2034	MCP/1058 DT.16.04.2026	CTS NO.164 OF WADHAVALI & CTS NO 9999 OF BORLA	INCLUSION OF SUB-DIVISION OF CTS NO 164 AS 164A,164B AND 164C OF VILLAGE WADHAVALI AND CORRECTION OF CTS NO FROM 9999 TO 788 OF VILLAGE BORLA

N Ward												
Sr. No.	Correction/ Modification No. Alloted by A.O.(D.P.)-III	Ward	Sheet No.	C.S.No./CTS No./F.P.No.	Division/ Village	Type of Correction /Modification	Correction Code	Applicants Name (In case of Suo-moto, write MCGM)	Provision of DCPR/Regulation/Rule applied for correction/Modification	Hon.M.C.'s/VP, MHADA/CEO(SRA) Sanction Vide No.	Previous/Published provision	Actual Correction done in D.P.2034
1	CN01	N	ES-29	2266, 2270,128, 150,12,126/31, 126,130,125, 124, 133,134 & 136	Ghatkopar	Realignment of 9.15 existing/ D.P. Road	Realignment	M/s Sanyam Realtors Pvt. Ltd.	Policy Note No.22 of Notification dtd.08.05.2018	MCP/3880 dt.26.03.19	Realignment of 9.15 M existing /D.P. Road	Realignment 9.15 M existing / D.P. Road as A-B-C-D-E-F
2	CN02	N	ES-29	2147 to 2161 & 2210	Ghatkopar-Kirol	CTS Number Correction	CTS	M/s Sri Sai Nidhi Realtors Pvt. Ltd.	Under Policy Note No.22 of Notification of State Govt. dtd.08.05.2018 & DCPR 2034 Regulation 13(6)	MCP/2125 dt.09.01.19	CTS 2147 to 2161 & 2210	CTS Number corrected as per City Survey record and CTS Plan
3	CN03	N	ES-25	1068/3(pt)	Ghatkopar	CTS Number Correction	CTS	M/s Kalayojan Architect	Provisions of Regulation no.6 of DCPR 2034	MCP/3381 dt.01.03.19	1068/3	CTS Number corrected as 1268B/3 as per City Survey record
4	CN04	N	ES-21	217	Ghatkopar	CTS Number Not Shown	CTS	M/s Design Crest	Provisions of DCR 1991 & DDP 2014 & notification dt.08.05.18	MCP/2151 dt.09.01.19	-	CTS corrected as 217 as per City Survey record
5	CN05	N	ES-21	232	Ghatkopar	CTS Number & Village Boundry Corrected	CTS Correction & Village Boundry Correction/ modification	M/s Shri Vyankatesh Arts Education and welfare	Policy Note No.22 of Notification dtd.08.05.2018	MCP/4767 dt.10.05.19	CTS No. 194A of Village Ghatkopar & CTS No.1862 of Village Chembur	CTS No.232
6	CN06	N	ES-25		Ghatkopar	CTS Number Corrected	CTS/CS/FP Correction	Neelkanth Dhara CHS Ltd.	Regulation 6(a)(i) of DCPR 2034	MCP/5275 dt.11.06.19	CTS No.195/191 and 195/196	CTS No.195/91 and 195/96
7	CN07	N	ES-29	3988, 3989, 3990, 3996, 4000 & 4002	Ghatkopar Kirol	CTS/Reservation Boundary Corrected	CTS/Reservation Boundary Correction	M/s Samoon & Associates	Sr.No.A(22), Sr.No.A(2), Sr.No.A(26)of Govt.Not.dt.08.05.2018 & D.C.P.R. 2034 6 (a)	MCP/5904 dt.19.07.19	3988, 3989, 3990, 3996, 4000 & 4002	CTS/Reservation Boundary Correction
8	CN08	N	ES-30	168A/B, 168C/1	Ghatkopar	CTS Boundary Corrected	CTS Boundary Correction	Shri D.D.Bhagwat Architect	Policy Note No.22 of Notification dtd.08.05.2018	MCP/3019 dt.20.09.19	CTS Boundary Correction of CTS No.168A/B and 168C/1	CTS Boundary Corrected of CTS No.168A/B and 168C/1
9	CN09	N	ES25 & ES26	CTS No.233,194A/9/5,194A/9/9,194A/9/8 and 194A/9/10	Ghatkopar	i) To incorporate new CTS No.233of village Ghatkopar and to correct the village boundary between villages Vikhroli and Ghatkopar. ii)To correct CTS Boundary and CTS No.194A/9/5 of village Ghatkopar. iii) To correct CTS boundary and CTS No 194A/9/9 of village Ghatkopar. iv) To correct adjoining CTS Nos.194A/9/8 and 194A/9/10 in place of wrongly reflected CTS No.194 of village Ghatkopar.	CTS No.,CTS Boundary and Village Boundary Correction	Secretary and Chairman of Siddarameshwar CHS (Prop.)	Policy Note No.22 of Notification dtd.08.05.2018 & Regulation 6(a)(i) of DCPR-2034	MCP/3613 DT.09/09/2019	i) CTS No.233 of village Ghatkopar is reflected in place of CTS No.194A/9/9 of village Ghatkopar. ii) CTS No.194 is reflected in place of CTS No.194A/9/8 of Village Ghatkopar. iii) CTS No.194 is reflected in place of 194A/9/5 as seen adjoining plot as per CTS plan. iv) CTS No.194 is reflected in place of 194A/9/10 as seen adjoining plot as per CTS plan.	i) New CTS No.233 of village Ghatkopar corrected and village boundary corrected. ii) CTS boundary of CTS No.194A/9/5 of village Ghatkopar Corrected. iii) CTS boundary of CTS No.194A/9/9 of village Ghatkopar corrected iv) CTS Nos. 194A/9/8 and 194A/9/10 of village Ghatkopar corrected
10	CN10	N	ES25	1) CTS No.509,510 2) CTS NO.236B	1) Kirol 2) Ghatkopar	i) To delete the wrongly shown CTS No.2529 of Village Kirol and New CTS No.509 of village Kirol is to be shown as per revenue record. ii) To correct wrongly shown village boundary between village Ghatkopar, Ghatkopar-Kirol and Kirol. iii) To Suo-moto correct the CTS Boundary in respect of CTS No.236B of Village Ghatkopar iv) To Suo-moto incorporate CTS No. & CTS boundary in respect of CTS No.510 of village Kirol by deleting CTS No.140 reflected in DP-2034	CTS No.,CTS Boundary and Village Boundary Correction	Secretary, Shree Rajeshwari Co-operative Housing Society Ltd.	Regulation 6(a)(i) of DCPR 2034 and Policy Note NO.22 of Govt. Notification dt.08.05.2018	MCP/4448 DT.26.10.2020	i) CTS No. 2529 of Village Kirol was wrongly shown. ii) Village boundary between villages /Ghatkopar, Ghatkopar-Kirol and Kirol was wrongly shown. iii) Boundary of CTS NO.236B of village Ghatkopar was wrongly shown. iv) CTS No.140 was wrongly shown in place of CTS No.510 of village Kirol.	i) Wrongly shown CTS NO.2529 of village Kirol deleted and new CTS No.509 of village Kirol shown. ii) Wrongly shown village boundary between villages Ghatkopar, Ghatkopar-Kirol and Kirol Corrected. iii) CTS Boundary in respect of CTS NO.236B of village Ghatkopar corrected. iv) CTS No.& CTS boundary in respect of CTS No.510 of village Kirol incorporated by deleting wrongly reflected CTS NO.140
11	CN11	N	ES34	CTS No.56(Pt.)	Vikhroli	Correction in the boundary of existing amenity of EE 1.2.	Boundary Correction of existing amenity of EE 1.2.	M/s. Godrej & Boyce Mfg. Co.Ltd.	POLICY NOTE NO.A-2 of Govt Notification dt.08.05.2018	MCP/4840 dt.13.11.2020	Boundary of existing amenity of EE 1.2 wa wrongly shown.	Wrongly Shown Boundary of existing amenity of EE 1.2 corrected

13	CN13	N	ES25	CTS NO.194A (Pt.)	Ghatkopar	To correct the size and shape of existing Municipal Dispensary	Draftman's error correction in boundaries of existing amenity	M.C.G.M.	Policy note no.A-22 of Notification dt.08.05.2018	MCP/7751 dt.12.03.2021	Size and shape of existing amenity of Municipal Dispensary differs from actual size condition.	Size and shape of existing amenity of Municipal Dispensary corrected as per actual site condition
14	CN14	N	ES25	CTS NO.195/185	Ghatkopar	To correct the CTS no.	Draftman's error correction in CTS no.	M/s K.R. Architects	Regulation no.6(a)(i) of DCPR-2034	MCP/8582 DT.23.04.2021	CTS NO.195/187	CTS NO.195/187 is corrected as CTS no.195/185 as per Revenue records
15	CN15	N	ES 25	CTS NO.194A/15	Ghatkopar	To incorporate the sub-divided plot bearing CTS No.194A/15 of village Ghatkopar.	To show CTS no. & CTS Boundary	M./s. Shree sangam co-op housing Society LTD .	Regulation 6(a)(i) of DCPR-2034 and policy Note NO.A-22 of Govt. notification dt.08.05.2018	MCP/9170 DT.07.06.2021	CTS NO.194 of village Ghatkopar	Sub-Divided plot bearing CTS no.194A/15 of Village Ghatkopar is incorporated.
16	CN16	N	ES 29	1959 TO 1969 & 1969A	Ghatkopar -Kirol	Under provision of clause 13(5) & 13(6) of DCPR-2034 and poliy note (A) 22 of the notification dt. 08.05.2018	Correction in DP 2034 by relocation of DP Police Chowky and Designated LOS/R.G. on plot bearing CTS no.1959 to 1969 & 1969A of village Ghatkopar-Kirol	M/s. Sai Everest Builders and Developers L.S. Shri Yomesh Rao M/s. YMS Consultants	Under provision of clause 13(5) & 13(6) of DCPR-2034 and poliy note (A) 22 of the notification dt. 08.05.2018	MCP/8952 DT.24.05.2021	Police Chowky and Designated LOS/ R.G. on plot bearing CTS no.1959 to 1969 & 1969A of village Ghatkopar-Kirol as shown in DP-2034	Correction in DP-2034 by relocation of DP Police Chowky and Designated LOS/ R.G. on plot bearing CTS no.1959 to 1969 &1969A of village Ghatkopar-Kirol
17	CN17	N	ES25	CTS No.195/55	Ghatkopar	To correct the CTS boundary of plot bearing CTS no.195/55 of village Ghatkopar	To correct the CTS boundary	Architect Shri Yash Agarwal	Policy Note NO.A(22) of Govt. Notification dt.08.05.2018	MCP/8678 dt.11.07.2022	CTS No.195/55 and 195 of village Ghatkopar	CTS boundary of plot bearing CTS no.195/55 of village Ghatkopar is corrected
18	CN18	N	ES33 & ES 34	CTS NOS.36(pt) & 37(pt), 16(pt) 19(pt)	Village Vikhroli & Ghatkopar	To modify DP 2034 the land under reference is affected by existing amenity ESA2.5+RSA6.3 (Welfare Centre+Public Convenience) situated in CTS no.36(pt), 37(pt) of Village Vikhroli and CTS no.16(pt) of Ghatkopar Village in place of existing amenity ER1.5 (Municipal Housing) & correction in shape of existing School EE1.2 on CTS no.19(pt) of village Ghatkopar. The said reservation is proposed to be relocated	CTS boundary and CTS number is to be corrected	L.S. Shashank Mehdale & Associates	The relocation of existing amenity / designation as per the Reg.13(6) of DCPR 2034	MCP/8949 DT.01.08.2022	Relocation of existing amenity ESA2.5+RSA6.3(welfare Centre+Public Convenience) situated in CTS no.36(pt),37(pt) of village Vikhroli and existing amenity EOS2.6(Recreation Ground) situated in CTS no.37(pt) of village Vikhroli, CTS no.16(pt) of Ghatkopar Village in place of existing amenity ER1.5 (Municipal Housing) & correction in shape of existing School EE1.2 on CTS no.19(pt) of village Ghatkopar.	The existing amenity of ESA2.5+RSA6.3(Welfare Centre+Public Convenience) EOS2.6(Recreation Ground), ER1.5 (Municipal Housing) & Correction in shape of existing School EE1.2 under reference is sanctioned by Hon'ble M.C. and the said existing amenities proposed to be relocated.
19	CN19	N	ES25	CTS No.195/21	Ghatkopar	To correct the CTS boundary of plot bearing CTS no.195/21 of village Ghatkopar.	To correct the CTS boundary	Architect Shri Nikhil Patil	Policy Note NO.A(22) of Govt. Notification dt.08.05.2018	MCP/140 dt.23.09.2022	CTS no.195/21 and 195 of village Ghatkopar	CTS boundary of plot bearing CTS no.195/21 of village Ghatkopar is corrected
20	CN20	N	ES 29	CTS NO.2244 TO 2249, 2256 TO 2261 & 2265A	Ghatkopar	to incorporate the width of existing road of plot bearing CTS nos. 2244 to 2249, 2256to 2261 & 2265A of village Ghatkopar	To show the width of existing road i.e. 13.40 mt. & 9.15 mt	M/s. Ashish Bhatt & Associates	Policy Note NO.A(22) of Govt. Notification dt.08.05.2018	MCP/1798 DT.08.12.22	Existing road without mentioning the road width.	Width of existing road i.e. 13.40 mt & 9.15 mt. on the road abutting to plot bearing CTS no.2244 to 2249, 2256 to 2261 & 2265A of village Ghatkopar is incorporated
21	CN21	N	ES34	CTS NO.48B/12	Hariyali	To correct the CTS number of plot bearing CTS no.48B/12 of village Hariyali	To correct the CTS number	Applicant shri Variyam Singh	Policy Note NO.A(22) of Govt. Notification dt.08.05.2018	MCP/1908 DT.13.12.2022	CTS NO.48B/12 OF Village Hariyali	CTS number of plot bearing CTS no.48B/2 of village Hariyali is corrected

22	CN22	N	ES26	194A/3 & 194A/4	GHATKOPAR	CORRECTION IN CTS NO.	CTS NO.MODIFICATION	Architect M/s Consultant Combined	Policy Note NO.A(22) of Govt. Notification dt.08.05.2018	MCP/5832 DT.10.05.2023	195A/3 & 195A/4	CTS No. Correction. 194A/3 & 194A/4 of village Ghatkopar
23	CN23	N	ES29	CTS Nos.3358 to 3378	Village Ghatkopar - Kirol	To Modify DP 2034 the land under reference is affected by Reservation of Garden/Park(ROS1.5) The said reservation is proposed to be relocated	CTS boundary and CTS Number is to be corrected.	Architect Daisaria Associates	The Relocation of reservation as per the Reg. 13(6) of 2034.	MCP/2325 DT.08/02/2024	The reservation of Hgarden Park (ROS1/5) under reference ius sanctioned by UD/. GOM as on date and the sai reservation of Garden/ Park (ROS1.5) is proposed to be relocated.	Relocation of resertation of Garden./ Poark (ROS1.5) is not reduced and same is proposed in one piece. Also, the relocated reservationis proposed in the same zone
24	CN24	N	ES29	CTS Nos.171 & 169(new CTS No.171A)	Kirol	To Correct the plot bearing CTS No.171 and 169 as per revenue record corrected CTS No is 171A		Applicant M/s D.N.Sawant on behalf of D.N.S Construction Pvt. Ltd	Policy Note No. A-(22) OF Govt.Notification dt.8/5/2018	MCP/.2814 DT.10.02.2024	CTS No.171 & 169 (new CTS No. 171 A) of Village Kirol	To Correct the plot bearing CTS No.171 and 169 as per revenue record corrected CTS No is 171A
25	CN25	N	ES25 & ES21	CTS Nos.501, 501/1 to 4, 486A/4, 498/1, 498/2(pt), 498/5(pt), 499e/1, 499E/2, 499/4C/1 to 4 of Village Kirol, CTS No.4706 of Vilage Ghatkopar -Kirol, CTS No,2A/1(pt), 2A/4(pt), 2A/5 & 1B(pt) of Village Chembur	To Modify DP2034 the land under referece is affected by Reservation of existing amenity of Recreation Ground(EOs2.6)Cemetery(ESA4.1) & College(EE2.1) and reservation of Play Ground (ROS1.4), Higher Education (RE2.1) & Multipurpose Community Centre	CTS boundary and CTS number & Reservation / Existing Amenities boundaries is to be corrected.	Architect Daisaria Associates	The relocation of reservation as per the Reg.13(6) of DCPR2034.		MCP/1663 dt.23.02.2024	The reservation of existing amenity Recreation Ground (EOS2.6), Cementery(ESA4.1) & College (EE2.1) and reservationa of Play Ground (ROs1.4), Higher Education (RE2.1) & Multipurpose Commenity Centre+ Student Hostel under reference is santioned by UD, GOM as on date and the said reservation of Garden/ Parks(ROS1.5) is proposed to be relocated.	Relocation of reservation of existing amenity of recresation ground (EOS2.6), Cementery(Esa$.1) & College(ESA4.1) and reservations of Play Ground (ROS1.4), Higher Education (RE2.1) & Multipurpose Community Centre +Student Hostel is not reduced and same is proposed in one piece. Also, the relocated reservation is proposed in the same zone.
26	CN26	N	ES21, ES25	CTS No.194A/112	Ghatkopar	CTS Boundary & CTS Number		Architect, M/s Design Crest dtd.08.02.2024	Policy Note No.A922) of Govt. Notification dated 24.04.2024	MCP/4514 dt.24.0.2024		CTS Boundaries & CTS No. of CTS No. 194A/12 of Village Ghatkopar.
27	CN27	N	ES 25	CTS NO.195/152 of village Ghatkopar	Ghatkopar	To correct boundaries of CTS no.195/152 village Ghatkopar as per revenue record	CS/CTS number and Boundaries	Applicant Nikhil S. Patil	Policy Note No.A922) of Govt. Notification dated 24.04.2024	MCP/5922 DT.14.06.2024	CTS NO.195	Boundaries of CTS no.195/152 of village Ghatkopar is corrected as per revenue records i.e. CTS Plan dtd.16.02.2023
28	CN28	N	ES29	CTS No.68(pt) & 32A/1/1 (new CTS No.32A/1/1A/2)	Kirol	To incorporate amalgamated plot bearing CTS No.32A/1/1A/2 as per revenur record & incorporate setbak of 18.30 mtr DP road as per DP 1967 abutting land bearing CTS No. 68(pt) & 31A/1/1 correct the (new CTS No.32A/1/1A/2).	CTS	Applicant M/s K.K.Shah	Policy Note No.A-(22) of Govt. Notification dtd.08.05.2018	MCP/2324 dt.06.02.2024	CTS No.68(pt) & 32A/1/1 (new CTS No.32A/1/1A/2) Kirol	1) To incorporate amalgamated plot bearing CTS No.32A/1/1A/2 of village Kirol as per revenune record. 2) To Incorporate setbak of 18.30 mtr DP road as per DP 1967 abutting land bearing CTS No. 68(pt) & 31A/1/1 (new CTS No.32A/1/1A/2).
29	CN29	N	ES33	CTS No.74	Ghatkopar	To Correct plot boundarries of CTS No. 74 village Ghatkopar as per Revenue Reecord	CS/CTS Number and boundaries	Applicant M/s Concrte Designs	Policy Note No.A-(22) of Govt. Notification dtd.08.05.2018	MCP/2742 dt.12.05.2024	CTS No.74	Boundaries of CTS No. 74 is corrected as per revenue records and boundaries of adjoining CTS are corrected accordingly

30	CN30	N	ES25	195/20	Ghatkopar	1. To incorporate plot boundaries of land bearing CTS No. 195/20 of village Ghatkopar as poer CTS Plan isued by CTSO Ghatkopar on 02.07.2024 and approved layout/OC plans issued by EE(BP) ES as per the provision of policy note a(22). 2.To correct spilled over reservation of Garden.Park on part portion of land abutting East side of land bearing CTS No. 195/20 of village Ghatkopar and to sbhwo existing road from A to B as shown on plan at Pg.C/195-197.		Applicant Ghatkopar Mahavir Mansion Co-op Housing Society Ltd.	Policy Note No.A-(22) of Govt. Notification dtd.08.05.2018	MCP/8282 dt.20.09.2024dt.12.05.2024		1. To incorporate plot boundaries of land bearing CTS No. 195/20 of village Ghatkopar as poer CTS Plan isued by CTSO Ghatkopar on 02.07.2024 and approved layout/OC plans issued by EE(BP) ES as per the provision of policy note a(22). 2.To correct spilled over reservation of Garden.Park on part portion of land abutting East side of land bearing CTS No. 195/20 of village Ghatkopar and to sbhwo existing road from A to B as shown on plan at Pg.C/195-197.
31	CN31	N	ES 29	CTS NO.1295	Ghatkopoar	to correct boundary of land bearing CTS No.1295 of village Ghatkopar Kirol, Ghatkopar(West), Mumbai, 'N' Ward in DP - 2034 as per revenue record.		Architect, Shri Arvind Mhatre of M/s AIMs Consultants	Policy Note No.A-(22) of Govt. Notification dtd.08.05.2018	mcp/8508 dt.04.10.2024		To modify DP2034 by showing boundaries of plot bearing CTS No.1295 of village Ghatkopar Kirol in DP-2034 as per revenue record of CTS Plan issued by CTSO, Ghatkopar dated 14.05.2024 under policy note A+-22 of the Govt. Notification u/no.TPB4317/629/CR-118/2017/DP/TP/UD-11 dt.08.05.2018
32	CN32	N	ES25	CTS NO.195/81	Ghatkopoar	Land bearing CTS no.195/81 of village Ghatkopar is reflected in SRDP-1991 as per cts plan; however, in dp-2034 the said land is reflected as CS No.195/89 of village Ghatkopar	CS/CTS number	Application from Om Jaydeep co-op housing Society	Policy Note No.A-(22) of Govt. Notification dt.08.05.2018	MCP/2797 dt.13.03.2025	CTS No. 195/89	To incorporate correct nomenclature of CTZS No.195/81 of Village Ghatkopar instead of CTS No. 195/89 of Village Ghatkopar as per Revenue records
33	CN33	N	ES29	CTS No73/13	Ghatkopar	to Incorporate the sub-divided plot bearing CTS No.76/13 of village Ghatkopar in DP-2034 as per revenue records i.e. by CTS plan issued by CTSO Ghatkopar dated 23.12.2024 & Building Proposal earlier approval dated 23.11.1965,		Architect yash Agarwal	Policy Note NO.A(22) of Govt. Notification dt.08.05.2018	MCP/3869 DT.21.04.2025		To Modify DP2034 by incorpoating the subdivided plot bearing CTS No.76/13 of village Ghatkopar in DP-2034 as per revenue record of CTS Plan issued by CTSO, Ghatkopar dated 23.12.2024 under&Building Proposal earlier approval dated 23.11.1965, under policy note A-22 of the Govt. Notification u/no.TPB-4317/629/CR-118/2017/dp/tp/ud-11 dt.08.05.2018.
34	CN34	N	ES 37 & ES38	105A/1A & 105A/1B	Tirandaz	CS boundaries Correction	CS boundaries Correction	Arch. Mukesh Shah	Regulation No. 22 of Notification dtd 08.05.20158 Regulation	MCP/4546 DTD.26.05.2025	CTS Number and their CTS boundaries of plot bearing CTS No.105A/1A & 105A/1B of Village Tirandaz and its adjoining CTS Numbes 104A/4/2, 104A/1, 102C/2B, 105A/1B & 105A/2 and their CTS boundaries are not inconsonance with Revenue records.	CTS Nos & their CTS boundaries of plot bearing CTS Numbes 105A/1A, 105A/1B, 104A/2, 104A/1, 102C/2B, 105A/3, 105B, 105A/1B &N 105A/2, of village Tirandaz are incorporated as per Revenue Records
35	CN35	N	IC24	495/4/1, 495/5/2, 503C/3, 498	Kirol	Reservation	Relocation	Somaiya Vidhyavihar Trust	Clause 13(6) of DCPR	MCP/4481 dtd.05.06.2025	RE 2.1, RSA 2.1+RSA2.7, ROS1.4, EOS 2.6	Reservation & Existing Amenity Relocation
36	CN36	N	ES 29	194/A/16/18 OF Village Ghatkop	Ghatkopar	to incorporate correction in DP-2034 by showing CTS bounday and CTS No. of land bearing CTS No. 194/A/16/18 of Village Ghatkopar in DP-2034 as per revenue record i.e. CTS Plan issued by CTs Plan issued by CTSO Ghatkopar on 26.03.2025 as per poy note No. A-22		Appicant LS Deole Bros	Policy Note No.A-(22) of Govt. NOTIFICATION DT.08.05.2018	MCP/5532 DT.11.07.2025		to incorporate correction in Dpby whosing CTS boundary and CTS no of land bearing CTS No. 194/A/16/18 of Village Ghatkopar in DP-2034 as per revenue record i.e. CTS Plan issued by CTs Plan issued by CTSO Ghatkopar on 26.03.2025 as per poy note No. A-22 of notification TPB-4317/629/CR-118/2017/DP/TP/UD-11 DT.08.05.2018
37	CN37	N	ES 29	CTS NO 32A/1/1A/2	KIROL	To correct the designation error of E.E.1.2 (primary & secondary school) to incorporate the amalgmated plot bearing CTS NO 32A/1/1A/2 and to incorporates setback of 18.30 mtr dp road abutting land bearing land bearing cts no 6/ (pt) and 32A/1/1A/2 of village kirol		architect,Shri.K.K. Shah	policy note no A(2)OF Govt.NOTIFICATION DT.8/5/2018	MCP/8059 dt.14.11.2025		To delete the spillover designation of E.E.1.2 (primary & secondary school) from 32A/1/1A/2 of village kirol,according to site condition as shown in modification plan at page c/211 as per policy note no.A (2) of notification issued by udd u/no TPB 4317/629 CR.118/2017/DP/UD-11 DT.08.05.2018 and as per UD'S letters dt.14.08.2025 and 10.10.2025
38	CN38	N	ES 29	CTS NO 2055,2056 &2057	GHTATKOPAR KIROL	To incorporate cts boundary of plot bearing cts no 2057 of Ghatkopar kirol village and New cts boundaries of plot bearing cts no 2056 is incorporated in DP-2034 as per revenue record of cts plan issued by ctso Ghatkopar		ARCHITECT , SMT.BHAWANA D BHANUSHLI	POLICY NOTE NO.A(22) OF GOVT.NOTIFICATION DT.08.05.2018	MCP/8431 DT.09.12.2025		PLOT BEARING CTS NO 2057 OF GHATKOPAR KIROL VILLAGE IS INCORPORATED ALONG WITH ITS CTS BOUNDARY AND CTS BOUNDARIES OF PLOT BEARING CTS NO 2056 IS CORERECTED AS PER REVENUE RECORDS & AS SHOWN IN MODIFICATION PLAN AT PAGE C/101 AS PER POLICY NOTE NO.A(22) OF NOTIFICATION ISSUED BY UDD U/NO TPB 4317/629/CR-118/2017/DP/UD-11 DT.08.05.2018 AND AS PER UD'S LETTERS DT.14.08.2025 & 10.10.2025

S Ward												
Sr. No.	**Correction/ Modification No. Alloted by A.O.(D.P.)-III**	**Ward**	**Sheet No.**	**C.S.No./CTS No./F.P.No.**	**Division/ Village**	**Type of Correction /Modification**	**Correction Code**	**Applicants Name (In case of Suo-moto, write MCGM)**	**Provision of DCPR/Regulation/Rule applied for correction/Modification**	**Hon.M.C.'s/VP, MHADA/CEO(SRA) Sanction Vide No.**	**Previous/Published provision**	**Actual Correction done in D.P.2034**
1	CS01	S	ES-41	71, 72A/B	Paspoli	Correction/ interchanging the CTS Numbers	CTS	Mr. Nikhil Mehata, Chalet Hotels Ltd.	Provision no. 6 of DCPR 2034	MCP/2787 dt.15.02.19	CTS No. 71, 72A/B	CTS Sub division as per City survey records & SRDP 1991 GIS record & Sanction D.P.2034
2	CS02	S	ES-45	CTS No.189(pt) & 227, 227/1 to 10	Kanjur	Realignment of 27.45M	Realignment	S.S.Associates	Policy note no. 20,21 of Govt. Notification dt.08.05.2018	MGC/A/5249 dt.02.02.2019	27.45 M D.P. Road	Realignment 27.45 M D.P. Road as P-Q-R-S
3	CS03	S	ES-49	CTS No.100	Bhandup	CTS Subdivision shown	CTS	K.K. Shah	Policy Note No.22 of Notification dtd.08.05.2018	MCP/2329 dt.02.02.19	CTS No.100	CTS No.100 corrected and shown subdivision of CTS Number 100A/1 to 9 & 100/4
4	CS04	S	ES-49	283A,283A/1, 283B and 283C	Bhandup (W)	CTS Number & Village Boundry corrected	CTS Correction	Architect Shri Atul Gulati	Policy Note No.22 of Notification dtd.08.05.2018	MCP/4792 dt.10.05.19	CTS No.283	283A, 283A/1, 283B and 283C
5	CS05	S	ES-45	201 & 209	Bhandup	Realignment of existing road to be widened to 12.20 mt.	Realignment of existing road to be widened to 12.20 mt.	M/s Daisaria Associates	Sr. No. A(22), of Govt. Notification dt.08.05.18	MCP/8395 dt.26.11.19	-	Realignment of existing road to be widened to 12.20 mt. For portion make A-B and C-D on plan
6	CS06	S	ES-49	719	Bhandup (E)	CTS Boundary Corrected	CTS Boundary Correction	Bhandup Ashirwad CHS Ltd.	Polity Note no. 22 of Notification Dt.08.05.2019 and Regulation No.6(a)(i) of DCPR - 2034	MCP/9471 dt.18.01.20	CTS No.719	CTS Boundry Corrected
7	CS07	S	ES-42	1005(pt),1006(pt), 1007(pt), 1007/3(pt), 1009(pt)	Kanjur E	-	Relocation	Mr. subodh Runwal CA to Ms. Crompton Greaves Ltd.	13(6)	MCP/7953 dt. 11.10.2019	Reservation ROS 1.5 shrown in Green Colour, bounded by pink border	Reservation ROS 1.5 shown green bounded by Blue border
8	CS08	S	ES-49	303 D	BHANDUP (W)	CTS BOIUNDARY CONNECTION & REALIGNMENT OF 13.40 MT. WIDE D.P. ROAD	CTS Boundary Correction	SHRI. H.J. THAKUR , ARCHITECT	POLICY NOTE NO. 22 OF NOTIFICATION DTD, 8.5.2018 AND PROVISION OF REGULATION NO. 6(a)I OF DCPR 2034	MCP/104 DTD. 30.01.2020	CTS NO. 303D & M13.40 M. WIDE DP ROAD	CTS BOIUNDARY CONNECTION & REALIGNMENT OF 13.40 MT. WIDE D.P. ROAD
9	CS09	S	ES45	186	Bhandup (W)	Realignment of 13.40 M wide D.P. Road	Road Realignment	Architect Shr. S.S. Associates	provision of regulation NO.17(3)(D)(6) of DCPR-2034	MCP/4731 dt.17.11.2020	13.40 m wide DP Road	Realignment of 13.40 m wide DP road
10	CS10	S	ES49	752B	Nahur	CTS Number correction	CTS No.Correction	Architect M/S Ramesh Dalavi & Associates	Regulation NO.6(a)(i) of DCPR 2034 and POLICY NOTE NO.22 of Notifiation dtd.08.05.2018	MCP/6415 dt.18.01.2021	CTS No.722 of village Nahur.	CTS No. CORRECTED FROM CTS No.722 to CTS No.752B of village Nahur
11	CS11	S	ES49& ES53	479	Nahur	Correction in respect of boundary of EMS 5.4(Water Trunk Main/Acquaduct)	Boundary Correction of EMS 5.4 (Water Trunk Main/Acquaduct)	M/s H.J. Thakur Architects Pvt. Ltd.	Policy Note No.A(2) of Govt. Notification dated 08.05.2018 and Public Notice dated dt.25.02.2020	MCP/4933 DT.23.11.2020	Existing amenity of EMS 5.4(Water Trunk Main/Acquaduct) shown on large area	Boundary of EMS 5.4 (Water Trunk Main/Acquaduct) corrected as per plans approved by EE(BP)ES and the land which becomes free after boundary correction of EMS 5.4 (Water Trunk Main/Acquaduct)is shown reserved as ROS 26 (Green Belt)
12	CS12	S	ES37	25A/2/1,25A/2/3 AND 23B/3	POWAI	CTS CORRECTION	CTS CORRECTION	MCGM	Reg. no.6(a)(i)of DCPR 2034 & policy note no.A(22) of Govt. notification no.TPB-4317/629/SR118/2017 tp/ud-11 dated 08.05.2018	MGC/B/2684 dated 06.07.2021	CTS NO.26A/2/1,26&26 of village Powai	CTS no's corected as 25A/2/1,25A/2/3 and 23B/3 of village Powai
14	CS14	S	ES42	CTS NO.969 & 989	Kanjur	CTS Number & Plot Boundary Correction	CTS Number & Plot Boundary Correction	NASA Architectural Consultants pvt. Ltd. (L.S.)	Policy Note No.A(22) of Govt. Notification dated 08.05.2018	MCP/3686 dt.12.04.2022	CTS No.969 & 989 of Village Kanjur	CTS No.969,989A,989B & 1346 of village Kanjur
15	CS15	S	ES38	356(pt)	Vikhroli/Hariyali	ROS 1.5 (Garden/Park) to ROS1.5 (Garden/Park) Shape of RG Corrected	Shape of RG Corrected	MHADA	Reservation Realigned/Reshape Under Provision of Regulation NO.13(6) of DCPR 2034 as per approval of Hon'ble V.P. MHADA	No.CAP/A/100/2022 dt.30.03.2022	ROS 1.5 (Garden/Park)	ROS 1.5 (Garden/Park) Shape of RG Corrected

16	CS16	S	ES37 & ES33	CTS NO.28A(Pt)	POWAI	SDZ Zone to industrial Zone	Zone Correction	M/s HGP Community Private Limited	U/s 37(1AA)C of M.R. & T.P. Act,1966	Notification issued by UDD u/no.TPB-4321/272/CR-103/2021/UD-11, dtd.29.03.2022	CTS NO.28A(Pt) OF village Powai SDZ Zone	CTS no.28A(pt) of village Powai SDZ Zone to industrial Zone
17	CS17	S	ES49	CTS no.298	Bhandup	Subdivision	CTS number Subdivision	Sir & Sir Associates Architect, interior Designer, Valuer	Policy Note No.A(22) of Govt. Notification dated 08.05.2018	MCP/8059 dt.24.06.2022	CTS NO.298 of village Bhandup	CTS no.298/1 to 10 of village Bhandup
18	CS18	S	ES42	CTS no.4A/1A(pt)., 2A(pt) of village Hariyali & 6A/2(pt) of village Tirandaz	Hariyali & Torandaz	CTS Number & Plot Boundary Correction	CTS Number & Plot Boundary Correction	Shri Ashish A Pachupate of M/s Atelier Pachupate + Partner	Policy Note No.A(22) of Govt. Notification dated 08.05.2018	MCP/445 dt.17.10.2022	CTS no.4A/1A(pt)., 2A(pt) of village Hariyali & 6A/2(pt) of village Tirandaz	CTS boundary correction of CTS no.2A,2B 4A/1A(pt), 4A/1B/2 & 4A/1B/1A of village Hariyali & 6A/2 of village Tirandaz
19	CS19	S	ES-38	356(PT)	Hariyali Village, Kannamwar Nagar, Vikhroli(East)	Garden/Park (EOS 1.5) TO Garden/Park (EOS 1.5) RELOCATED	Relocation	MHADA	Reservation relocated under provisions of regulation 6 of DCPR-2034 AS PER approval of hon'ble VP (MHADA)		GARDEN/PARK	
20	CS20	S	ES-45	CTS NO.658K Of village Kanjur (E)	Kanjur (E)	Incorporating Subdivision	Subdivision	Architect Umesh Ambekar	Reg. no.6(a)(i)of DCPR 2034	MCP/4262 DT.27.03.2023	CTS NO.658 OF Village Kanjur (E)	Incorporating Subdivision of CTS no.658k of Village Kanjur (E)
21	CS21	S	ES42	676, 1004, 1005, 1005/1, 1006, 1007(pt), 1007/1 to 4, 1008, 1008/1, 1009, 1009/1 to 6, 1010, 1011, 1013, 1014, 1014/1 to 6, 1017, 1017/1 to 6, 1018, 1018/1 to 9	Re-alignment of 13.40 mtr. Wide DP road	Kanjur (E)	Re-alignment	Architect Sunil G. Ambre & Asso. On behalf of M/s. Evie Real Estate Pvt. Ltd.	13(6)	MCP/3152 DT.10.12.21		13.40 mtr Re-alignment shown on plan A to I & J to R
22	CS22	S	ES38	4E, 4F & 4G	Hariyali (W)	To correct CTS nos and CTS boundaries by incorporating CTS no.4E, 4F & 4G	CTS Nos and CTS boundaries Correction	M/s. Sunil Enterprises	Policy Note No.A(22) of Govt. Notification dated 08.05.2018	MCP/6351 DT.19.6.2023	4A/1A of Hariyali (W)	CTS Nos and CTS boundaries Correcton
23	CS23	S	ES44	27C(PT), 27D/1(PT), 27D/2(PT), 28, 28/1, 28/2,28/2, 28/3, 28/4,28/5	Paspoli	Relocation of ROS 1.5 (GARDEN/PARK)	Relocation	Mr. Hemant S. Bhavsar, Architect	Reg. 13(6) of DCPR 2034	MCP/7304 DT.31.7.23	Reservation ROS 1.5 (Garden/ Park)	Relocated Shape of Reservation ROS 1.5(Garden/Park) shown in Red Dotted line.
24	CS24	S	ES50	483A, 483B	Bhandup (E)	SUB DIVISION	CTS NO. SUB DIVISION	Architect M/s.R.P. Asundaria	Policy Note No. A(22) of Govt. Notification dated 08/05/2018	No.MCP/8325 dtd.24/08/2025	CTS No.483_488 of Village Bhandup(E)	CTS No.483A,483B of Bhandup(E)
25	CS25	S	ES41, ES44	CTS NO.4B	PASPOLI	SUBDIVISION	CTS NO. SUB DIVISION	Architect M/s. Daissaria Associates	Policy Note No. A(22) of Govt. Notification dated 08/05/2018	MCP/8912 dt.15.9.2023	CTS NO.4 OF VILLAGE PASPOLI	CTS NO.4B AND 4(PT) OF VILLAGE PASPOLI
26	CS26	S	ES38	CTS NO.81/2	TIRANDAZ	NOMENCLATURE	NOMENCLATURE OF CTS NO.	LS M/s. Hardik Associates	Policy Note No. A(22) of Govt. Notification dated 08/05/2018	MCP/8972 DT.15.9.23	CTS NO.88/2 OF VILLAGE TIRANDAZ	CTS NO.81/2 OF VILLAGE TIRANDAZ
27	CS27	S WARD	ES 49	CTS NOS.474, 748 & 478/1	VILLAGE NAHUR(W)	To moify DP 2034 the land under reference is affected by existing amenity of play ground(EOS1.4) The said existing amenity is proposed to be relocated.	CTS boundary and CTS number is to be corrected	Architect Daisaria Associates	The relocation of existing amenity as per the Reg.13(6) of DCPR 2034	MCP/601 DT.7.12.23	The existing amenity of Play Ground (EOS1.4) Under reference is sanctioned by UD GOM as on date and the said existing amenity of Play Ground (EOS1.4) is proposed to be relocated	Relocation of existing amenity o f Play Ground (EOS1.4) is not reduced and same is proposed in one place. Also, the relocated existing amenity is proposed in the same zone

28	CS28	S	ES-28	CTS NO.189(PT)	VIKHROLI	CTS NUMBER & ITS PLOT BOUNDARY CORRECTION AND VILLAGE BOUNDARY CORRECTION	CTS NUMBER & ITS PLOT BOUNDARY CORRECTION AND VILLAGE BOUNDARY CORRECTION	TATA COMMUNICATIONS	POLICY NOTE NO.A(22) OF GOVT. NOTIFICATION DT.8.5.2018 & CTS PLAN ISSUED BY CTSO VIDE DT.25.07.2023 AND REGISTERED AGREEMENT ENTERED BETWEEN MHADA&VSNL, CTSO, GHATKOPAR'S REMARKS	MCP/2213 DT.23.01.2024	CTS NO.NIL OF VILLAGE HARIYALI(E)	CTS NO.189(PT) OF VILLAGE VIKHROLI& CORRECTION IN VILLAGE BOUNDARY OF VILLAGE VIKHROLI
29	CS29	S	ES49	CTSNo.107, 107/1,109 (pt), 109A/1 &109A/2	Bhandup (W)	CTS Number & it's Sub-Division	CTS Number & It's Sub-ivision	M/s. Woolen and Textile Industries Ltd.	Policy Note No. a(22) of Govt. Notification date 08.052018, Tikka sheet issued by CTSO vide lette dt. 01.12.2023 & Buioding Proposal's note u/no.Dy.Ch.E/B.P./6853/E.S.dtd .16.10.2023	MCP/2815 dated 15.02.2024	CTS No.107,107/a &109 of village Bhandup(W)	CTSNo.107, 107/1,109 (pt), 109A/1 &109A/2 of village Bhandup
30	CS30	S	ES38	CTS NO.81	Tirandaz	CTS NUMBER	CTS NUMBER	Leo apartment CHS Ltd.	Policy Note No.A(22) of Govt. Notification dated 08.05.2018, CTS Plan issued by CTSO vide dtd.13.09.2023	MCP/3330 dated 05.04.2024	CTS No.88 of Village Tirandaz	CTS No. 81 of Village Tirandaz
31	CS31	S	ES46	CTS No.711, 1037,710	Bhandup(E)	CTS CORRECTION		Arch.Smt.Madhura Modi	Policy Note No.A(22)of Govt. Notification dated08.05.2018.	MCP/5389 dated 04.06.2024	CTS No.710, 711 &1037 of village Bhandup(E)	Boundaries of CTS No. 710, 711 & 1037 of village Bhandup(E) corrected as per plan dtd.21.12.2001
32	CS32	S	ES 42	CTS NO.12/12 VILLAGE TIRANDAZ	TIRANDAZ	CTS BOUNDARY OF LAND BEARING CTS NO.12/12 VILLAGE TIRANDAZ.		Applicant Architect Shri. Zeeshan A. Ansari	Policy Note No.A(22) of Govt. Notification dated 08.05.2018	MCP/5264 DT.31.05.2024		To incorporate CTS Boundary of land bearing CTS no.12/12 village Tirandaz as per approved builiding plans issued by BP dt.28.07.1994 & CTS Plan dt.13.10.2023
33	CS33	S	ES34	189(pt.)	Hariyali	Reservation	Relocation	MHADA	Clause 13(6) of DCPR 2034	CAP/A/426/20 dtd.08.10.2024	EOs1.5	Existing Amenity Relocation
34	CS34	S	ES42	CTS NO.912/A, 912B, 912C	Kanjur(E)	CTS Correction & CTS boundaries	CTS Correction & CTS boundaries	L.S.RAHUL JAYWANT	Policy note no.(A)3 and as per provistion of Regulation no. 27(2)3 of DCPR 2034.	-	MCP/8659 DTD.14.10.2024	The said plot area/ boundaries of CTS No. 912, 9999 & Nuli and of village Kanjur which was wrongly shown in dp 2034. Now, as oer CTSO Mulund plan, corrected as CTS No. 912/A, 912B, 912C of village Kanjur(e) in DP 2034.
35	CS35	S	ES 38	356	Vikhroli / Hariyali	Garden/Park ROS 1.5 to Garden Park ROS 1.5 (Realigned/ Reshape)	(Realigned / Reshape)	MHADA	Reservation Realigned/ Reshape under provision of Regulation no.13(6) of DCPR 2034 As per approval of Hon'ble V.P.(MHADA)		Garden / Park	
36	CS36	S	ES34, ES38	189(pt.), 356a/2(pt.)	Hariyalli	Reservation	Relocation	MHADA	Clause13(6) of DCPR 2034	CAP/A/15/2025 dtd.13.01.2025	EOS1.5	Existing Amenity Relocation
37	CS37	S	ES-49	CTS NO.66	BHANDUP(W)	CTS Correction & CTS boundaries	CTS Correction & CTS boundaries	M/s. Bhandup Estate Pratapsinh Shoorji Vallabhdas & Others	Policy Note no. A(22) and as per provision of Regulation No. 69a)(i) of DCPR 2034.		MCP/2828 dtd.12.03.2002	The said area/ boof CTS No. 96 of Village Bhandup (w) which was wrongly shown in DP 2034. Now, as per CTSO Mulund Plan, Corrected as CTS No.66 of village Bhandup(W) in DP 2034.

38	CS38	S	ES 42 & ES 45	658J	Realignment of 13.40 mt wide D.P.Road	Kanjur East	Realignment of existing road to be widened to 12.20 mt.	Architect Shri Hiten Sethi on Behaif of Deputy Accountant Genderal / Administration of Indian Audit and Accounts Department	13(6)	MCP/4733		13.40MT Realignment as shown on plan
39	CS39	S	RSA 1.2	CTS 338	HARIYALI(W)	Reservation deletion	Reservation Deletion	Tagor Nagar Shantivan CHS Ltd. And Tagor nagar Rajkamal CHS Ltd.	Policy Note No.a(14) of Govt. Notification dated 08.05.2018	MCP/ 4678 dt.03.06.2025	CTS No.338 of Village hariyali(w) affected by reservation of RSA 1.2 (Retail Market with Vending Zone)	CTS No.338 of Village Hariyali (w) is declared as free from reservations.
40	CS40	S	ES 38	88/13	Tirandaz	CTS Boundaries Correction	CTS Correction	Sbhri Raj Consultants	Regulation No.22 of Notification dtd 08.05.2018 Regulation	MCP/ 5464 dt.09.07.2025	CTS No. 88/13 of Triandaz Village is shown in Sactioned DP 2034 instead of CTS No. 81/13 on the plot under reference	CTS no of plot bearing CS No. 81/13 of Trandaz Village is corre3cted as per Revenue Records
41	CS41	S	ES 45	617A/A, 617/A/3, 617/A/4, 617/B/4/B, 617/1 TO 617/29, 617/31 TO 617/36, 617/38 TO 617/45, 617/48 TO 617/172	KANJUR	RELOCATION OF RESERVATION	RELOACTION	M/S DAISARIA ASSOCIATES	Reg. 13(6) of DCPR 2034	MCP/3934 DTD.25.04.2025, MCP/7666 DTD 29.10.2025	I-2 Zone and Layout RG is shown as per Sanctioned DP 2034	Reservation of RSA 3.3 (Drama Theatre/ Thetre) is relocated as per the Reg 13 (6) of DCPR 2034

T Ward												
Sr. No.	Correction/ Modification No. Alloted by A.O.(D.P.)-III	Ward	Sheet No.	C.S.No./CTS No./F.P.No.	Division/ Village	Type of Correction /Modification	Correction Code	Applicants Name (In case of Suo-moto, write MCGM)	Provision of DCPR/Regulation/Rule applied for correction/Modification	Hon.M.C.'s/VP, MHADA/CEO(SRA) Sanction Vide No.	Previous/Published provision	Actual Correction done in D.P.2034
1	CT01	T	ES-54		Mulund	Correction/ interchanging the CTS Numbers	CTS	Kum. Kusum Vaity	Provisions of Regulation No. 6 of DCPR 2034	MCP/3243	CTS Interchange	Interchanging the CTS as per City survey records & SRDP 1991 GIS record
2	CT02	T	ES-50	1320A/3/5	Mulund East	CTS Number Corrected	CTS	Shri V.S. Subedar	Policy Note No.6(a)(i) of DCPR 2034	MCP/4650 dt.04.05.19	CTS No. M-17 in DP 2034	CTS No.1320A/3/5
3	CT03	T	ES-50	1320A/6/7	Mulund East	CTS Number Corrected & CTS Boundary Marked	CTS	Arch. Prabhakar Satam	Policy Note No.A(22) of Notification dt.08.05.2018	MCP/4674 dt. 04.05.19	CTS No.9999 in DP 2034	CTS Number corrected & CTS boundary marked CTS No. 1320A/6/7
4	CT04	T	ES-54	551/51	Mulund West	CTS Number Corrected	CTS/CS/FP Correction	Navyog Apartments	Reg.no.6 of DCPR	MCP/3022 dt.20.09.19	CTS No.551/57	CTS Number corrected rom 551/57 to CTS no.551/51
5	CT05	T	ES-54	1110/11 & 1115(pt) 568(pt)	Mulund West Nahur	1.CTS No.1110/11, 1115 (pt) of village Mulund (W) & CTS no.568 (pt) of village Nahur is reserve for ROS 1.4 (Play Ground) & is bounded by dark pink color shown along the CTS boundary & termed as Excluded Part EP -T31, which is a draftsman's error. 2. Part of CTS no.1110/11 towards North side is shown as existing road and is bounded by the pink boundary. As per site inspection by MCGM staff, it is seen that the strip in said plot shown as an existing road is not a road on site, instead is covered by trees and is bounded by the compound wall.	Draftsman's Error	MCGM	Reg.no.A(22) of Govt. notification dt.08.05.2018	MCP/8351 dt.13.11.2019		1. The pink denomination shown as Excluded Part EP-T31 along the CTS boundary of CTS No.1110/11, 1115(pt) of village Mulund (W) & CTS no.568(pt) of village Nahur marked in DP 2034, be deleted, 2. The text color of reservation shown as ROS 1.4 be changed from pink to black by keeping the reservation of ROS 1.4 (Playground) intact and 3. Modification of the existing road shown on the North side of the plot be superimposed with the color of reservation ROS 1.4, i.e. Green Color.
6	CT06	T	E-53	545,546, 546/1 to 2	Nahur	Relocation & Reconstitution of boundaries of 7.5% Amenity open space		Ms. Oberoi Constructions Limited	DCPR 13(6)	MCP/7135 dt.30.09.2019	Amenity open space (ROS 1.5 Garden/park)	Amenity open space (ROS 1.5 Garden / Park) Relocated as shown A-B-C-D
7	CT07	T Ward	ES 54	714/1	Mulund East	CTS Number Corrected	CTS/CS/FP Correction	Mulund Gymkhana	Reg.no.6(a)(i) of DCPR 2034	MCP/3545 dt.09.09.2020	714	CTS Number Corrected from 714 to CTS no.714/1
8	CT08	T ward	ES54	CTS No. 914 & 983	Mulund West	To show CTS no. & to correct CTS boundaries	CTS CORRECTION	Archtect, M/s Sunil Ambre & Associates	Reg. no6(a)(i) of DCPR 2034 & Policy note no.A(22) of notification dt.08/05/2018	MCP/3278 dt.09.09.2020	CTS no.983	CTS no.914 shown & boundaries of CTS no.914 & 983 of village Mulund (W) corrected.
9	CT09	T ward	ES 54	551/57	Nahur	To incorporate the subdivision of CTS No. 551/57 to be shown as CTS No. 551/57A & 551/57B and boundaries to be corrected accordingly.	Subdivision of CTS numbers is to be shown and Boundaries to be corrected.	Manish Apartment CHSL	Reg.no.6(a)(i) of DCPR 2034 & Policy Note NO.A(22) of Notification dt.08.05.2018	MCP/6007 dt.11.01.2021	CTS.NO.551/57 of village Nahur is shown.	Subdivision of CTS No.551/57 into CTS no.551/57A & 551/57B is shown & Boundaries corrected accordingly.
10	CT10	T Ward	ES 53	344	Mulund (W)	To modify DP 2034 by correcting the boundary & CTS number of CTS no.344 of village mulund(w) as per Revenue records and to take cognizance of the same in CTS no.370	CTS boundary and CTS number is to be corrected and cognizance of the same is to be taken in corresponding CTS number	Architect M/s. Consultants Combine	Reg.no.6(a)(i) of DCPR 2034& Policy note no.A(22) of notification dt.08.05.2018	MCP/6997 DT.11.02.2021	CTS. No. 344 of village mulund (W) is not shown as per revenue records.	Boundary & CTS number of CTS no.344 of village Mulund(w) is corrected as per Revenue records and cognizance of the same is taken in CTS no.370

11	CT11	T Ward	ES 54	551/65	Nahur	To modify DP 2034 by correcting the CTS no.551/66 of village Nahur to CTS no.551/65, as per Revenue records.	CTS number is to be corrected.	L.S. M/s. NASA Architectural Consultants Pvt. Ltd.	Reg. No6(a)(i) of DCPR 2034	MCP/7308 DT.25.02.2021	CTS no.551/66 is reflected instead of CTS No.551/65 of village Nahur.	wrongly reflected CTS no.551/66 of village Nahur is deleted and corrected to CTS no.551/65 as per revenue record
12	CT12	T WARD	ES 54	1442A,1442B/1 & 1442B/2	Mulund (W)	To modify DP 2034 correcting the CTS no.1445 to CTS no.1442A and by incorporating the subdivision of CTS no.,1442 as CTS no.1442B/1 & 1442B/2 of Village Mulund (W) as per revenue record	CTS number and CTS boundary is to be corrected by incorporting subdivision.	Mulund Raj Mayur CHS Ltd.	Reg.6(a)(i) of DCPR 2034 & Policy Note no.A(22) of Notification dt.08.05.2018	MCP/9650 DT.28.06.2021	CTS NO.1442 & 1445 of Village Mulund (W) are shown	CTS No.1445 is corrected to CTS no.1442A of village Mulund (W) & subdivision of CTS no.1442 is incorporated as CTS no.1442B/1 & 1442B/2 of village Mulund (W), as per Revenue records.
13	CT13	T WARD	ES 54	1121 & 1132B	Mulund (W)	To correct the draftsman's error of spillover of EO 1.3 (Municipal Office) & to correct CTS boundary	Draftsman's error correction in spillover of EO 1.3 (Municipal office)&to correct the CTS boundary	M/s Maheshwari Vidya Pracharak mandal	Policy Note No.22 of A(22) Notification dtd.08.05.2018	MCP/39 dt.26.07.2021	Spillover of EO 1.3 (Municipal Office) on part CTS no.1121&1132B of village Mulund (W) and CTS boundary of CTS no.1121 & 1132B of village Mulund (W)	Spillover of EO 1.3 (Municipal Office) is removed from CTS no.1121(pt)& 1132B(pt) of village Mulund (W)& the CTS boundary of CTS no.1121 & 1132B of village Mulund (W)corrected
14	CT14	T WARD	ES54	1033,1032A,1032B &1032C	Mulund (W)	To correct the draftsman's error in CTS numbers & CTS boundaries.	Draftsman's error correction in CTS number & CTS boundary	M/s Matrix	Reg.6(a)(i) of DCPR 2034 & Policy Note no.A(22) of Notification dt.08.05.2018	MCP/180 dt.02.08.2021	CTS no.1032,1011&1012 of village Mulund (W) are shown & CTS boundaries reflected are not as per Revenue records.	1. CTS nos. & boundaries of CTS no.1032A & 1032C of village Mulund (W) is corrected. 2. CTS no.& Boundary of CTS no.1032B of village Mulund(W) for the existing road abutting to the plot is incorporated
15	CT15	T Ward	ES 54	1123A/1/1B & 1123A/1/1C	Mulund (E)	To modify DP 2034 by incorporating the amalgamation/subdivision as CTS no.1123A/1/1B& 1123A/1/1C of village Mulund (E) as per Revenue records and to take ognizance of the same in adjoining CTS nos.	CTS boundary and CTS number is to be corrected and cognizance of the same is to be taken in corresponding CTS number	Licensed surveyor M/s. Nagesh Ramanna	Reg.6(a)(i) of DCPR 2034 & Policy Note no.A(22) of Notification dt.08.05.2018	MCP/2800 dt.26.11.2021	CTS no.1123 of village Mulund (E), the amalgamation/Subdivision is not shown as per Revenue records.	Amalgamation/Subdivision is incorporated as per Revenue records, Boundary & CTS number of CTS no.1123A/1/1B & 1123A/1/1C of village Mulund (E) is corrected and cognizance of the same is taken in adjoining CTS numbers.
16	CT16	T Ward	ES 54	1132A/B	Mulund (W)	To modify DP 2034 by incorporating the subdivided CTS No.1132A/B of village Mulund(W), as per Revenue records, under provision of Reg. 6(a)(i) of DCPR 2034 and as per Policy Note no.A(22) of notification dt.08.05.2018	CTS Boundary and CTS number is to be corrected	Licensed Surveyor M/s. Nasa Architectural Consultants Pvt. Ltd.	Reg. No.6(a)(i) of DCPR 2034 & Policy Note no.A(22) of Notification dt.08.05.2018	MCP/5425 dt.28.02.2022	Subdivision is not shown in CTS no.1132A of village Mulund (W), as per Revenue records.	Subdivided CTS no.1132A/B of village Mulund (W) is incorporated as per Revenue records.
17	CT17	T ward	ES 54	615B	MULUND (w)	To Modify DP 2034 by incorporating the CTS NO.615B instead of CTS no.615 of Village Mulund (W) as per Revenue records.	CTS number is to be corrected.	M/s Sterling Architects & Structural Consultants.	Reg. No.6(a)(i) of DCPR 2034 & Policy Note no.A(22) of Notification dt.08.05.2018	MCP/6220 dt.06.04.2022	CTS No.615 of village Mulund (W) is shown	To incorporate CTS no.615B Instead of CTS No.615 of village Mulund (W), as per Revenue records

18	CT18	T ward	ES 53	544,544/1	Village Nahur, Mulund (W)	To modify DP 2034 the land under reference is affected by Existing Amentiy (EAM) and is abutting to 9.15 m wide Tansa Pipe line road,The said Existing Amenity (EAM) is proposed to be relocated.	CTS Boundary and CTS number is to be corrected	Architect Daisaria Associates	The relocation of reservation/designation as per the Reg.13(6) of DCPR-2034	MCP/5424 DT.07.03.2022	Relocation of Amenity (EAM) is being sought without changing the area of Amenity but the same is proposed to be shifted from a location abutting 36.60 mt D.P. Road to a location accessible by 9.00 mt wide means of access.	The EAM under reference is not sanctioned by UD, GoM as on date. However, if the EP-T-28 is sanctioned by Stae Govt as recommended under section 30 of MR &TP Act, 1888, the EAM shown is deleted and will be shown as RAM (Reserved Amentiy) in the relocated Location. On the contrary, if the EP-T28 is rejected, this relocation under reference shall be effected.
19	CT19	T ward	ES 53	704 & 704/1	Nahur	To Modify DP 2034 by incoporating the CTS no.704 & by correcting the boundary of CTS No.704/1 of village Nahur, as per revenue records, under provision of Reg.6(a)(i) of DCPR 2034 and as per Policy Note noA(22) of Notification dt.08.05.2018	CTS Number is to be incorporated and CTS boundary is to be corrected	M/s. Hercules Hoists Limited	Reg.no.6(a)(i) of DCPR 2034 & Policy Note NO.A(22) of Notification dt.08.05.2018	MCP/7070 DT.09.05.2022	CTS NO. 704/1 of village nahur is shown however CTS no.704 is not reflected.	CTS no.704 is incorporated by correcting the boundary of CTS No.704/1 of village Nahur, as per Revenue records.
20	CT20	T WARD	ES 54	551/17	Nahur	To modify DP 2034 by incorporating boundary of CTS no.551/17 of village Nahur as per revenue records, under provision of Reg. 6(a)(i) of DCPR 2034 and as per policy note no.A(22) of notification dt.08.05.2018 and to incorporated adjoining CTS no.551/42 without confirming the CTS boundary	CTS boundary is to be incorporated and cognizance to be taken in adjoining CTS number	Shri Shivkumar Dalmia, Shri Surendrakumar Dalmia & Ashok kumar Dalmia	Reg.no.6(a)(i) of DCPR 2034 & Policy Note NO.A(22) of Notification dt.08.05.2018	MCP/7244 dt.09.05.2022	CTS no.551/17 of village Nahur is shown however.	boundary of CTS no.551/17 of village Nahur is incorporated and CTS no.551/42 is incorporated without confirming the CTS boundary, as per Revenue records.
21	CT21	T	ES54	568A/1, 568A/2,579A/2,579B,572A,572B, 568B	Mulund (E)	CTS no. & CTS boundary Correction	CTS Correction	M/s NASA Architectural Consultant Pvt. Ltd.	Policy Note No.A(22) of Govt. Notification dt.08.05.2018 and Reg. No.6(a)(i) of DCPR-2034	MCP/7849 DT.03.06.2022	579 & 576	CTS No. & CTS boundary Correction
22	CT22	T ward	ES-54	19/1/2 & 20A	Mulund(East)	To modify DP 2034 by incorporating the width of existing road as 18.30 mt., as per SRDP-1991 & as per policy Note no.A(22) of notification dt.08.05.2018	Width of existing road is to be incorporated.	M/s Indu Enterprise	AS per SRDP-1991 & as per Policy Note no.A(22) of notification dt.08.05.2018	MCP/7932 dt.03.06.2022	Existing road is shown however, the width of the existing road is not mentioned.	Width of existing road as 18.30 mt. is incorporated, as per SRDP-1991& as per policy Note no A(22) of Notification dt.08.05.2018
23	CT23	T ward	ES 54	1454 & 9999	Mulund (West)	To modify DP 2034 by removing the wrongly shown nomeclature of CTS no.9999 of village Mulund (W), as per Revenue records & as per provisions of Policy Note no.A(22) of notification dt.08.05.2018	Removing the wrongly shown nomenclature of CTS number	M/s. Deshmukh & Associates and M/s. Shubh Enterprise.	As per Revenue Records and as per provisions of Policy Note No.A(22) of Notification dt.08.05.2018	MCP/8679 DT.11.07.2022	South side portion abutting to land bearing CTS no.1454 of village Mulund (W) is reflected as CTS no.9999	The wrongly shown nomenclature of CTS no.9999 is removed, as per revenue records & as per provisions of Policy Note NO.A(22) of Notification dt.08.05.2018

24	CT24	T ward	ES 54	551/33	Nahur	To modify DP 2034 by incorporating CTS number of land bearing CTS no.551/33 of Village Nahur, from wrongly shown CTS no.551/31 to CTS no.551/33 of village Nahur as per SRDP 1991, as per Revenue records and as per Policy Note no.A(22) of notification dt.08.05.2018	Wrongly shown CTS number is to be corrected	M/s. Krishna Novelty Stores.	AS per SRDP 1991, as per Revenue records and as per Policy Note NO.A(22) of notification dt.08.05.2018	MCP/9040 dt.01.08.2022	CTS no.551/31 of village Nahur is reflected on two adjoining plots, in duplicate & CTS no.551/33 is not reflected.	CTS number of land bearing CTS no.551/33 of village nahur is incorporated by correcting the wrongly shown CTS no.551/31 to CTS no.551/33 of village Nahur
25	CT25	T Ward	ES53	CTS NOS.460,461,461/1,462 & 531(PT)	Village Nahur	To modify DP 2034 the land nder reference is affected by reservation of Garden/Park (ROS1.5) and is abutting to 36.60mtr & 18.30 mtr wide proposed DP road & sanctioned RL of 27.45 mtr wide G.G. Singh Road, the said reservation is proposed to be relocated.	CTS boundary and CTS number is to be corrected.	Architect manojkumar Dubal	The relocation of reservaton/designation as per the Reg.13(6) of DCPR2034	P-0799/2019/(460,461,531(pt), 462,461/1)T-ward/Nagyr-T/302/1/New dt.27.08.2019	relocation of reservation of Garden/Park (ROS1.5) is not reduced and same is proposed in one piece and within the plot under reference. Also, the relocated reservation is proposed adjoining to the larger reservation, so that it can be merged with larger reservation with accessible from 36.60mtr wide road.	The reservation of garden/Park (ROS1.5) under reference is sanctioned by UD, GOM as on date and the said reservation is prposed to be relocated.
26	CT26	T ward	ES 54	11	Mulund (E)	To Modify DP 2034 by correcting the wrongly shown nomenclature of width of widening to the existing road from 9.15mt to 12.20mt., as per Policy Note no.A(22) of Notification dt.08.05.2018	Wrongly shown nomenclature of width of widening to the existing road is to be corrected	Mr. Kunal K Kataria of M/s Sainath Vihaana Realty LLP	As per Policy Note No.A(22) of Notification dt.08.05.2018	MCP/141 DT.20.09.2022	The land under reference is reflected as existing road to be widened to 9.15 mt.	The wrongly shown nomenclature of width of widening to the existing road is corrected from 9.15 mt. to 12.20 mt.
27	CT27	T ward	ES54	CTS no.551/17	Village Mulund (W)	To modify DP 2034 the land under reference is affected by reservation of Garden/Park (ROS1.5) and is abutting to 18.30 mtr wide roads (2nos). The said reservation is proposed to be relocated	CTS boundary and CTS number is to be corrected	Licensed surveyor Shri Bipin Khatri	The relocation of reservation / designation as per the Reg.13(6) of DCPR-2034	P-11145/2022/(551/17)/T/Ward Nahur-T/302/1/New. Dt.11.07.2022	Relocation ofreservation of Garden/Park (ROS1.5) is not reduced and same is proposed in one piece and within the plot under reference. Also the relocated reservation is proposed in the same zone and accessible from18.30 mtr wide roads.(2nos)	The reservation of garden/Park (ROS1.5) under reference is sanctioned by UD, GOM as on date and the said reservation is prposed to be relocated.
28	CT28	T ward	ES 54	848	Mulund(E)	To modify DP 2034 by deleting the wrongly shown nomenclature of CTS no.848 of village Mulund (E) on land affected by existing road, as per Revenue records & as per Policy Note NO A(22) of the notification u/no.TPB-4317/629/SR118/2017 TP/UD-11 dt.08.05.2018	Wrongly shown nomenclature of CTS number to the existing road is to be deleted.	Shri Shishir Shinde	As per Policy Note No.A(22) of Notification dt.08.05.2018	MCP/306 DT.28.09.2022	The CTS no.848 is wrongly reflected on plot affected by existing road.	The wrongly shown nomenciature of CTS no.848 of village Mulund (E) reflected on land affected by existing road is deleted

29	CT29	T ward	ES 54	795A/1A	Mulund (East)	To Modify DP 2034 by incorporating subdivision of land bearing CTS no. & CTS boundary of land bearing CTS no.795A/1A of village Mulund (E), as per Revenue records, as per provisions of Reg. 6(a)(i) of DCPR-2034 & as per Policy Note noA(22) of the Notification u/no.TPB-4317/629/SR118/2017 TP/UD-11 dt. 08.05.2018 and to take cognizance of the same in adjoining plot	incorporating subdivision in DP-2034 as per Revenue records.	M/s Nasa Architectural Consultants Pvt. Ltd.	As per Revenue Records, as per provisions of Reg. 6(a)(i) of DCPR-2034 & as per Policy Note noA(22) of the Notification u/no.TPB-4317/629/SR118/2017 TP/UD-11 dt. 08.05.2018	MCP/1792 DT.08.12.2022	CTS no.795A is reflected on DP-2034 the subdivision as CTS no.795A/1A of village Mulund (E) is not reflected on DP-2034	The subdivision of land bearing CTS no. & CTS boundary of land bearing CTS no.795A/1A of village Mulund(E) is incorporated, as per Revenue records, as per provision of Reg. 6(a)(i) of DCPR-2034 & as per Policy Note noA(22) of the Notification u/no.TPB-4317/629/SR118/2017 TP/UD-11 dt. 08.05.2018 and to take cognizance of the same in adjoining plot
30	CT30	T WARD	ES 54	545, 543 & 500	Mulund (east)	Tomodify DP -2034 by correcting the shape of CTS no.545, 543 & 500 of village Mulund(E), as per revenue records, as per provisions of Reg.6(a)(I) of DCPR-2034 & as per policy note no. A(22) of the notification u/no. TPB-4317/629/SR118/2017TP/UD-11 dt.08.05.2018 and to take cognizance of the same in adjoining CTS numbers	Correcting shape of CTS numbers in DP 2034 as per Revenue records	Architect Yatin Dilip Gokhale Of M/s Designs Consolidate	As per Revenue records, as per proviions of Reg.6(a)(i) of DCPR-2034 & as per Policy Note no.A(22) of the notification u/no. TPB-4317/629/SR118/2017TP/UD-11 dt.08.05.2018	MCP/1962 DT.19.12.2022	Correct shape of land bearing CST no.545, 543 & 500 of village Mulund (E) is not reflected on DP-2034	Correcting the shape of CTS no.545, 543 & 500 of Village Mulund (E) is incorporated, as per Revenue records, as per provisions of Reg.6(a)(i) of DCPR-2034 & as per policy note no. A(22) of the notification u/no. TPB-4317/629/SR118/2017TP/UD-11 dt.08.05.2018 and to take cognizance of the same in adjoining CTS numbers
31	CT31	T WARD	ES 50	1082 & 1083	Mulund(E)	To modify DP-2034 by correcting the boundaries of land bearing CTS no.1082 & 1083 of village Mulund(E) as per SRDP 1991, asper Revenue records & as per Policy Note no A(22) of the notification u/no TPB-4317/629/SR118/2017 TP/UD-11 DT.08.05..18	Correcting the CTS number & boundaries as per Revenue records	M/s. Shobhana Consultancy Services	As per SRDP-1991, as per Revenue records and as per provisions of Policy Note no.A(22) of notification dt.08.05.2018	MCP/2854 DT.25.01.23	The shape of CTS no.1082 & 1083 of village Mulund(E) is not reflected as per SRDP-1991& as per revenue records	DP-2034 is modified by correcting the boundaries of land bearing CTS no.1082 & 1083 of Village Mulund(E) as per SRDP-1991, as per Revenue records & as per Policy Note no A(22) of the notification u/no TPB-4317/629/SR118/2017 TP/UD-11 DT.08.05..18
32	CT32	T WARD	ES 54	1122A & 1122B	MULUND (E)	To Modify DP 2034 incorporating the subdivision as CTS no.1122A & 1122B of village Mulund(E) as per Revenue Records, as per provisions of Reg.6(a)(i) of DCPR-2034 & Policy Note no.A(22) of Notification dt.08.05.2018	incorporating subdivision in DP-2034	Mr. Nitin Gunjal of M/s Speco Architect	As per provisions of Reg.6(a)(i) of DCPR-2034 & as per Policy Note no.A(22) of Notification dt.08.05.2018	MCP/3448 DT.24.02.2023	The land under reference is reflected as CTS NO.1122 OF village Mulund (E)	The subdivision as CTS NO.1122A & 1122B of village Mulund(E) is incorporated

33	CT33	T-WARD	ES 53	260B/11	Nahur	To Modify DP-2034 by incorporating boundary & number of land bearing CTS no.260B/11 of Village Nahur as per Revenue records & as per Policy Note no.A(22) of the Notification u/no.TPB-4317/629/SR118/2017 TP/UD-11 DT.08.05.2018 and to take congnisance of the same in adjoining CTS numbers.	Incorporating CTS number and boundary in DP-2034 as per Revenue records	Shri Sanjay Govindrao Mandave	As per Policy Note No.A(22) of the Notification u/no.TPB-4317/629/SR118/2017 TP/UD-11 DT.08.05.2018	MCP/4231 DT.27.03.2023	The land under referene is reflected as CTS no.260B/44 & 260A of village Nahur	The boundary & number of land bearing CTS no.260B/11 of village Nahur is incorporated
34	CT34	T WARD	ES 54	1320A/21/1 TO 4, 1320A/22 TO 1320A/33	Mulund (E)	To Modify DP 2034 by relocating the reservatons of RH 1.3 (Municipal Market with Vending Zone) within the layout as per Revised Speaking Order issued by Vice President/Chief Executive Officer (MHADA) vide no.PA/MHADA/LAYOUT CELL/169/2023 dt.17.04.2023 alongwith plan	Incorporating relocation of reservations in DP-2034 within the layout.	M/s Richa Realtors	Reg.13(6) of DCPR -2034	Revised speaking order issued by Vice President/Chief Executive Officer (MHADA) VIDE NO.PA/MHADA/LAYOUT CELL/169/2023 dt.17.04.2023 alongwith plan	The land under reference is reserved for RH 1.3 (Municipal Maternity Home) & RSA 1.1 (Municipal Market with vending Zone) at different locations.	The relocation of reservations of RH 1.3 (Municipal Maternity Home) adm.3000 sq.mt. & RSA 1.1 (Municipal Market with Vending Zone) adm. 3000 sq.mt. within the layout is incorporated.
35	CT35	T WARD	ES 54	1114/1A, 1114/1B & 1114/1C	Mulund (E)	To modify DP-2034 by correcting the shape and boundaries of land bearing CTS no.1114/1A, 1114/1B & 1114/1C of Village Mulund (E) as per Revenue records & as per Policy note No.A(22) of the Notification u/no.TPB-4317/629/SR118/2017/TP/UD-11 DT.08.5.18	Correcting the shape and boundaries of CTS number in DP-2034 as per Revenue records	Licensed Surveyor Mr. Vivek Sawant of M/s constructive India.	As per Policy Note No.A(22) of the Notification u/no.TPB-4317/629/SR118/2017 TP/UD-11 DT.08.05.2018	MCP/5717 DT.11.5.2023	The shape of CTS no.1114/1A, 1114/1B & 1114/1C of village Mulund (E) does not tally with the shape shown in CTS plan	The shape and boundaries of land bearing CTS no.1114/1A, 1114/1B & 1114/1C of village Mulund (E) is corrected
36	CT36	T	ES54	857B/1, 857B/2, 857B/3, 857A/1/1, 857C/1, 855B/1, 855/1, 855B/2, 859, 857C/2, 860 & 857A/1/2	MULUND(E)	To correct boundaries and CTS numbers of land bearing CTS no. 857B/1, 857B/2, 857B/3, 857A/1/1, 857C/1, 855B/1, 855/1, 855B/2, 859, 857C/2, 860 & 857A/1/2 of village Mulund (E)	CTS boundaries and CTS number as per subdivision is proposed to be corrected.	Architect Shri. Bhupendra patrawala	Policy Note No.A(22) of of Govt. Notification DT.08.05.2018	MCP/2019 DT.17.1.2024	The boundaries of CTS does not match with DP 2034 and subdivision is not reflected in DP 2034	The boundaries and CTS numbers of land bearing CTS no.857B/1, 857B/2, 857B/3, 857A/1/1, 857C/1, 855B/1, 855/1, 855B/2, 859, 857C/2, 860 & 857A/1/2 of village Mulund (E) is corrected
37	CT37	T	ES54	1395	Mulund(W)	Correction in sanctioned DP 2034 in respect of land bearing CTS no.1395 of Village Mulund(West), in 'T' Ward	Correcting the CTS Number in DP-2034 as per Revenue records.	Hemview CHS Ltd.	As per Policy Note No.A(22) of the Notification u/no.TPB-4317/629/SR118/ 2017 TP/UD-11 DT.08.05.2018	MCP/4507 DT.06.05.2024	The Number of CTS No. CTS No.1395 is notreflected in DP sheet howeverr CTS no.1384 of village Mulund (W) is reflected in duplicate in the same village.	The CTS number of land bearing CTS no.1395 of village Mulund(W) instead of CTS n.1384 is corrected as per Revenue records

38	CT38	T	ES54	551/16	NAHUR	CORRECTION IN SANCTIONED DP 2034 IN RESPECT OF EPU 4.2 (TELEPHONE EXCHANGE)ON MTNL PROPERTY AT MULUND CABLE DEPOT ON LANDBEARING NO CTSNO 551/16 OF VILLAGE NAHUR ,MULUND (w) MUMBAI	REMOVAL OF DESIGNATION EPU4.2(TELEPHONE EXCHANGE) AS PER UDD,GOM LETTER U/N TPB 4323/CR107/2023/UD-11 DTED 21.03.2024	EX.DIRECROR, MTNL	AS PER POLICY NOTE NO A(2)OF THE NOTIFICATION U/N TPB-4317/629/SR118/2017/TP/UD-11 DTED 08.05.2018	MGC/F/3261/15.05.2024	CTC NO 551/16 VILLAGE NAHUR IS AFFECTED BY EXISTING AMENEITY OF EPU4.2(TELEPHONE EXCHANGE	THE LAND BEARING CTS NO 551/16 VILLAGE NAHUR IS CORRECTED AS R ZONE
39	CT39	T	ES54	CTS No.1132A	Mulund West	To show CTS no. & to correct CTS boundaries	CTS Correction	L.S. M/s.YMS Consultants Ltd.	Policty note no. A(22) of notificatio0n dt.08.05.2018.	MCP/6228 dt.05.07.2024	CTS No.1132A	Plot boundaries if CTS no.1132A/A/B of village Mulund (W) corrected.
40	CT40	T WARD	ES 50	603/A/2	Nahur	Correction in sanctioned DP 2034 in respect of land bearing CTS no.603/A/2 of village Nahur, in T-ward	Correcting the CTS number and its boundary in DP - 2034 as per Revenue records.	Architect Smt. Neena Thorat of M/s VSA Space Design(P) Ltd.	As per Policy Note nO.A(22) of the notification u/no.TPB-4317/629/SR118/2017/TP/UD-11 dt.08.05.2018	MCP/6005 DT.21.06.2024	The land bearing CTS no.603/A/2 village Nahur is subdivided land and is not reflected in DP sheet	The land bearing CTS number 603/A/2 village Nahur is incorporated in DP 2034 as per Revenue records.
41	CT41	TWARD	ES58	723D & 723A	MULUND (W)	CORRCETION IN SACTIONED DP 2034 IN RESPECT OF BOUNDRIES OF LAND BEARING CTS NO 723D & 723A OF VILLAGE MULUND (W) MUMBAI	CORRECTING CTS BOUNDRIES IN DP 2034 AS PER REVENUE RECORD	M/S ARROW CONSTUCTION	AS PER POLICY NOTE NO A(2)OF THE NOTIFICATION U/N TPB-4317/629/SR118/2017/TP/UD-11 DTED 08.05.2018	MCP/6384 /18.07.2024	THE BOUNDIES OF PLOT BEARING CTS NO 723D & 723 A OF VILLAGE MULUND (W) IS NOT REFLECTED IN DP -2034 AS PER CTS PLAN ISSUED BY CTSO MULUND	CTS BOUNDRIES, CTS number and Subdivision of plot bearing CTs No.667A of Village Nahur is Corrected as oer CTS Plan issued by CTSO Mulund on dtd. 10.06.2024 in DP-2034 by correlating the plan approved by EE(BP)ES vide CE/3058/BPES/AT dtd.18.04.1984.
42	CT42	TWARD	ES50, ES54(Extract)	667A	Nahur	Correction in CTS boundary, CTS number and subdivision of plot bearing CTS no. 667A of Village Nahur	Correcting CTS boundary, CTS number and subdivision of plot bearing CTS no. 667A of Village Nahur as per CTS plan issued by CTSO, Mulund on dtd. 10.06.2024 in DP-2034 by correlating the plan	M/s Roop Pooja CHS Ltd.	As per Policy note No.A(2) of the Notification u/No. TPB-4317/629/SR118/ 2017/TP/UD-11 dated 08.05.2018	MCP/8732 /14.10.2024	The CTS No.667A and its subdivision was not refleted in DP 2034	S CTS number and subdivision of plot bearing CTS no. 667A of Village Nahur as per CTS plan issued by CTSO, Mulund on dtd. 10.06.2024 in DP-2034 by correlating the plan approved by EE(BP) ES vide CE/3058/BPES/AT dtd.18.04.1984
43	CT43	T ward	ES 50	CTS No. 702A/3, 658/2B & 658/2D	Mulund West	To show CTS No. & to Correct CTS boundaries	CTS Correction	L.S. M/s Manoj Dubal & Asso.	Policy note no. A(2) of notification dt. 08.05.2018 and clause no. 6(a)I of DCPR-2034	MCP/ 9396 dt. 06.11.2024	CTS NO. 702A/3, 658/2B are reflected in srdp-1991 and 702A/3 is not reflected in dp -2034 and boundaries of entire cts 658/2B is not reflected as existing road in dp-2034.	CTS 702A/3, 658/2B & 658/2D shown of village Mulund (w) corrected in dp-2034.
44	CT44	T WARD	ES54	CTS No.807A &807B	Mulund East	To show CTS no. & to correct CTS boundaries	CTS CORRCTION	Chief Engineer(Civil), BSNL	Policy Note No. a(22) of notification dt.08.05.2018.	MCP/9539 dt.14.11.2024	It is not reflected in SRDP 1991 & DP 2034, CTS No. 811 is reflected	CTS No. & boundaries of CTS No. 807A & 807B of village Mulund (E) corrected
45	CT45	T WARD	ES54	CTS No551/1, 551/1/1, 551/1/2, 551/1/3, 551/1/4A, 551/1/4B, 551/4, 551/5, 551/6	Nahur	To Show CTS no. & to correct CTS boundaries	CTS CORRECTION	The Chairman/ Secretary of The Mazgaon Dock Employees Rajhansa Sarita, Vanita, Vanrai, &Vrindavan CHS Ltd.	Policy Note No. A(22) of notification dt.08.05.2018.	MCP/02/dt.12/12/2024	CTS NO.551/5,551/6 are reflected in SRDP-1991 & 551/1,551/1/1,551/1/2,551/1/3,551/1/4A,551/1/4B,551/4 are not reflectwed in SRDP-1991	CTS No. and plot boundaries correction of CTS No.CTS No.551/1,551/1/1,551/1/2,551/1/3,551/1/4A,551/1/4B,551/4,551/5,551/6 shown of village Nahur and incorporat correct shape of existing amenity and alignment of existing road corrected in DP-2034
46	CT46	T WARD	ES 54	CTS No.603A/1 and 603A/1/2	Nahur	To Show CTS no. & to correct CTS boundaries	CTS CORRECTION	L.S.M/s.VSA Space Design (P)Ltd.	Policy Note No. A(22) of notification dt.08.05.2018.	MCP/1380 DT.20.01.2025	CTS NO.603A	CTS NO.603A/1(pt) & 603A/1/2 shown & boundaries of CTS no. 603A/1/2 of village Nahur corrected.

47	CT47	T WARD	ES 54	CTS No.1212	Mulund West	To show CTS no. & to correct CTS boundaries	CTS CORRECTION	L.S.M/s.Teearch Ltd.	Policy Note No. A(22) of notification dt.08.05.2018.	MCP/1479 DT.24.01.2025	CTS No.1212A & 1212B	CTS No.1212A & 1212B shown & boundaries of CTS no. 1212A of Village Mulund (W) Corrected.
48	CT48	T WARD	ES 54	CTS No.203	Mulund East	To show CTS no. & to correct CTS boundaries	CTS CORRECTION	L.S.M/s. Velocity Urban Planners	Policy Note No. A(22) of notification dt.08.05.2018.	MCP/938 DT.13.01.2025	CTS No.203A	CTS No. 203A & 203B shown & boundaries of CTS No. 203B of village Mulund (e) corrected.
49	CT49	T WARD	ES 54	CTS No.886,887,1489	Mulund East	To show CTS no. & to correct CTS boundaries	CTS CORRECTION	MULUND SUYOG CHSL	Policy Note No. A(22) of notification dt.08.05.2018.	MCP/3393 DT.8.04.2025	CTS No.651,1326, 886, 877	CTS No.651,1326 SHOWN &BOUNDRIES OF CTS NO 651,1326,886 &877 OF VILLAGE MULUND (E) CORRECTED
50	CT50	T WARD	ES 53	CTS NO.460 & 531	Nahur	To show CTS no. & to correct CTS boundaries	CTS CORRECTION	L.S.M/S.KARTIK MOHAN & ASSO.	Policy Note No. A(22) of notification dt.08.05.2018.	MCP/3868 DT.28.04.2025	CTS no.460 & 531	CTS no.& Boundaries of 460A, 460B, and CTS No. 531B, 531C, 531D, 531E, 531F &531H of Village Nahur Shown and corrected.
51	CT51	T WARD	ES 54	CTS No.1162	Mulund West	To show CTS no. & to correct CTS boundaries	CTS CORRECTION	L.S.M/S.Ashish Bhatt & Asso.	Policy Note No. A(22) of notification dt.08.05.2018.	MCP/2337 DT.05.03.2025	CTS No.1162	CTS No. & boundaries of CTS No.1462 corrected
52	CT52	T WARD	ES 54	CTS No.839 & 840	Mulund East	To show CTS no & to Correct CTS boundaries.	CTS CORRECTION	Architect M/s.Daisaria Asso.	Policy Note No. A(22) of notification dt.08.05.2018.	MCP/5240 DT.27.05.2025	CTS No.839 and 840	CTS No. 839, 840a, 840B and 841 shown & boundaries of CTS no. 839, 840A, 840B and 841 of village Mulund (w)corrected.
53	CT53	T WARD	ES 54	CTS No.551/39	Nahur	Deleting the reservation of Multi Purpose Comminicty Centre (RSA 2.1) on layout R.G.	CTS CORRECTION	Architect M/s. Deole Bros.	Policy Note No. A(3) of notification u/no.TPB-4317/629/CR-118/2017/DP/TP/UD-11 DT.08.05.2018	MCP/4653 DT.05.06.2025	RSA 2.1	Reservation of Multi Purpose Community Centre (RSA2.1) on layout R.G. is deleted on CTs No. 551/39 of Village Nahur shown and corrected.
54	CT54	T WARD	ES 37,38	CTS NO,470 (PART) 471,477,477/1,468/1 TO 468/10,465 (PART) & 53 (PART)	NAHUR	To show CTS no & to Correct CTS boundaries.	CTS CORRECTION	ZULFIKAR KASAM MOMIN	POLICY NOTE NO A (22) OF NOTIFICATION DT.08.05.2018	MCP/8561 DT.11.12.2025	CTS NO,470 (PART) 471,477,477/1,468/1 TO 468/10,465 (PART) & 53 (PART)	CTS NO 468,468b 468c,468d 468e shown and BOUNDARIES OF CTS NO 468A,468B,468C,468D & 468 E OF VILLAGE NAHUR CORRECTED
55	CT55	T WARD	ES 54	CTS NO.562B,562C,562D & 562E	MULUND EAST	TO SHOW CTS NO.& TO CORRECT CTS BOUNDARIES	CTS CORRECTION	L.S.MR.YASH V.PANCHAL	POLICY NOTE NO.A(22) OF NOTIFICATION DT.08.05.2018	MCP/378 DT.28.04.2026	CTS BOUNDARIES TO BE CORRECTED AND CTS NO.AS PER CTS PLAN	CTS NO.& BOUNDARIES OF CTS NO.562B,562C,562D & 562E OF VILLAGE MULUND(E) CORRECTED.

WESTERN SECTION

HW Ward

Sr. No.	Correction/ Modification No. Alloted by A.O.(D.P.)-III	Ward	Sheet No.	C.S.No./CTS No./F.P.No.	Division/ Village	Type of Correction /Modification	Correction Code	Applicants Name (In case of Suo-moto, write MCGM)	Provision of DCPR/Regulation/Rule applied for correction/Modification	Hon.M.C.'s/VP, MHADA/CEO(SRA) Sanction Vide No.	Previous/Published provision	Actual Correction done in D.P.2034
1	CHW01	HW	WS02	CTS No. 872 & 874	Bandra B	Correction in CTS Numbers	CTS	M/s Bandstand Co-operative Housing Society Ltd.	Regulation No.6(a)(i) of DCPR 2034	MCP/3441 dt.8.3.19	CTS 872, 874	The CTS Nos.872 & 874 of Village Bandra B are interchanged on DP 2034 (WS 02) as per the Revenue Record i.e. CTS Plan & SRDP 1991 data.
2	CHW02	HW	WS09	CTS No.H/315, 318	Bandra H	Correction in plot CTS Boundry	CTS	Shri Jayantilal Bhanji Shah & Ors.	Policy Note No.22 of Notification dtd.08.05.2018	MCP/3982 dt.02.04.19	CTS No. 318, 315	The CTS Boundary of plot bearing CTS No. 315 & 318 is to be corrected as per the CTS Plan which is Revenue Record and the Approved Addition & Alteration layout of B.P. Dept vide no. CE/652/BSII/WS/AH dtd.02.09.2003
		HW	WS09	CTS No.H/315A, H/315B	Bandra H	CTS number, boundary and designation corrected	CTS Correction, Boundary Correction, Designation Correction	Shri. Jayantilal Bhanji Shah	Policy Note NO.(A)2, A(22) of notification dtd. 08.05.2018 and as per provision in DCPR 2034 clause 6(a)(i)	MCP/4995 dtd.23.11.2020	CTS No.H/315 party affected by EE1.1 'Municipal School'	Existing Amenity EE1.1'Municipal School' is deleted and included in R-Zone as per approved plan u/no.CE/652/WS/AH dtd.02.09.2003. CTS No. and boundary shown as per revenue record.
4	CHW04	H/W	WS09	CTS no.G/626, G/164A	Bandra G	Relocation of Reservation, CTS & Village Boundary Correction change of designation	Relocation, CTS correction, village Boundary correction, Designation Change	Arch. Manish Sawant	Policy note no.A(20),A(22),and as per provision of regulation NO.6(a) (i),6(c) of DCPR-2034	ROS1.4(play ground) shown on the plot bearing CTS no.G/626(pt),G/464A(pt) of Village Bandra G	MCP/1952 dtd.22.10.2021	Reservation of ROS1.4(play ground) is relocated as per Approved layout plan u/no. H-W/PVT/0021/20010119/LAY dtd.14.07.2017 CTS nos and CTS boundaries of the CTS no.G/626A,G/626B,G/626C,G/626E and G/626F of village Bandra G in DP-2034 and the village boudnary of village Bandra E and Bandra G adjacent to GTS No.G/626F is corrected as per CTS plan dtd.16.06.2021 (Revenue Record) Reservation ROS1.4 which is taken over by MCGM on 09.11.2020 is shown as an existing amenity EOS1.4(play ground) on CTS G/626c of DP-2034
5	CHW05	H/W	WS09	CTS NO.G/374(pt),G/375(pt),G/385(pt),G/384(pt)	Bandra G	Change of user Reservation	Designation Correction	M/s Kapadia Consultants	Policy note no.(A)3 and as per provision of Regulation NO.27(2)3 of DCPR-2034	ROS1.5(Garden/park) shown on the plot bearing CTS no.G/374(pt),G/375(pt)	MCP/1873 dtd.07.10.2021	Part Area of ROS1.5 (Garden/park) affected by layout RG is deleted and shown as Layout RG on plot bearing CTS no.G/374(pt),G/375(pt) of villag Bandra G. Label of layout RG is shown as per approved layout on plot bearing CTS no.G/384(pt) & G/385 (pt) of Village Bandra G.
6	CHW06	H/W	WS 08	CTS NO.D/900/C/8	Bandra D	Village Boundarey Correction	Village Correction	M/s YMS Consultants & New Lakshmi Co-operative Society	Policy note A(22) and as per provision of Regulation NO.6(a)(i) of DCPR 2034.	CTS NO.D/900/C/8 was shown in Village Bandra E In DP 2034	MCP/3425 dt.17.12.2021	Boundary of village Bandra 'D' and 'E' is corrected as per PR Card and CTS Plan dtd.11.11.2021 submitted by applicant.
7	CHW07	H/W	WS02	CTS NO.B/1131,B/1132,B/1134,B/1135	Bandra B	CTS Correction and sub divided of plot boundary	CTS Correction	M/s the Bombay Society of the franciscan Clarist Sisters of the Most Blessed Sacrament	Policy note A(22) and as per provision of Regulation NO.6(a)(i) of DCPR 2034.	Nil	MCP/5969 dt.25.03.2022	CTS correction and sub divided plot boundary made as per CTS plan showing CTS No.1131A & 1131 B of village Bandra B in Place of CTS No.1131 of village Bandra B.
8	CHW08	H/W	WS06	F.P.No.151 & 152 (CTS no.F/685)	TPS Bandra-III, village F	Correction in Bounday	FP No. Correction	Architect shri. Ashok Gandhi	Policy Note No.(A) 22 of DCPR - 2034	---	MCP/1795 DT.08.12.2022	Separate FP No.151 and 152 of TPS Bandra III, Village Bandra F are incorporated
9	CHW09	H/W	WS05	CTS NO.1019, 1020 & 1021	Bandra C	Deletion of Existing Amenity	Del.	Varun CHS	Policy Note No.(A) 22 of DCPR - 2034	--	MGR/5112 DT.22.06.2023	Deletion of existing Amenity ER 1.3 from the plot bearing CTS no.1019, 1020 & 1021

10	CHW10	H/W	WS02	CTS NO.129, 137, 138, 139, 140 & 141	Bnadra C	Relocation of Existing Amenities	REL RELOCATION	M/s Paarth Architectural Consultant	Regulation 13(6) of DCPR	--	MCP/8054 DT.01.08.2023	Exsting Amenities of EOS1.4 & EE1.2 is relocated as per plan at pg C/83
11	CHW11	H/W	WS-08	397/6	BANDRA-G	Under the provision of Policy note No.22 of Notifiation dtd.08.05.2018	Correction in DP 2034 by incorporating nomenclature of CTS no.397/6 of village Bandra - G in DP 2034	Secretary Hira Moti Society	Under the provision of Policy note No.22 of Notifiation dtd.08.05.2018	MCP/9707 DT.27.10.2023	--	Correction in DP 2034 by incorporating nomenclature of CTS no.397/6 alongwith boundaries of village Bandra-G in DP 2034
12	CHW12	H/W	WS-08	629	BANDRA-G	Under the provision of Policy note No.22 of Notifiation dtd.08.05.2018	Correction in DP 2034 by incorporating CTS no.627 of village Bandra -G in DP 2034	Secretary, Umang Co-op Hsg Society	Under the provision of Policy note No.22 of Notifiation dtd.08.05.2018	MCP/9884 DT.31.10.2023	--	Correction in DP 2034 by incorporating CTS no.627 alongwith boundaries of village Bandra-G in DP 2034
13	CHW13	H/W	WS-05	611/A, 611/B & 611/C	Bandra-C	Under the provision of Policy note No.22 of Notifiation dtd.08.05.2018	Correction in DP-2034 by incorporating CTS no.611/A,611/b & 611/C of village Bandra-C in DP-2034	Architect Shri. R.B. Bhalwankar	Under the provision of Policy note No.22 of Notifiation dtd.08.05.2018	MCP/821 DT.11.12.2023	--	Correction in DP-2034 by incoporating CTS no.611/A, 611/B & 611/C alongwith boundaries of village Bandra-C in DP-2034
14	CHW14	H/W	WS08	CTS NO 1110/5	BANDRA-D	CTS NUMBER CORRECTION	CTS CORRECTION	YMS CONSULTANT	POLICY NOTE NO A(22)OF NOTIFICATION DATED 08.05.2018	MCP/3300 DTED 20.03.2024		CTS NO 1110/7 IS CORRECTED AS 1110/5 OF VILLAGE BANDRA -D IN DP 2034 IS CORRECTED AS PER CTS PLAN DTED 05.01.2024 SUBMITTED BY APPLICANT
15	CHW15	H/W	WS08	FP No.646 CTS No.189 to 192	Bandra TPS-III	Deletion of Reservation	DEL ----	Triloksingh Rajpal	Govt.Order u/noTPB4323/14/CR59/2023/ud-11 dtd 30.11.2023	Minicipal Primary School	MCP/2312 dtd.29.12.2022	Lapsing of reservation of Minicipal Primary School in respect of land bearig F.P.No. 646, TPS-III Bandra admeasuring 558.50sqm as per Govt Order u/no TPB 4323/14/CR59/2023/UD-11 dtd 30.11.2023
16	CHW16	H/W	WS09	F.P.No.84E	Bandra-G	Deletion of Reservation	DEL---	Chief Engineer(Civil), BSNL	Policy note no. A(2) of Notification dated 08.05.2018	ExistingAmenity of ER1.3 'Government Staff Quarters and existing Amenity of EPU4.1 'Post & Telegraph	MCP/4806 dtd.13.05.2024	Existing Amenity of ER1.3 'Government Staff Quarters and existing Amenity of EPU4.1 'Post & Telegraph shown on FP 84E of Santacruz TPS-II is corrected as R-Zone as shown on plan.
17	CHW17	H/W	WS-05	893	BANDRA-G	under the provision of DCPR-2034, Reg. No.6(a)(i) & policy note no.22 of notification dt.8.5.2018	Correction in DP-2034 by correcting CTS no.893 of village Bandra-C in DP-2034	Arch.R.B. Bhalwankar	under the provision of DCPR-2034, Reg. No.6(a)(i) & policy note no.22 of notification dt.8.5.2018	MCP/6740 DT.23.7.24	--	Correction in DP 2034 by correcting CTS no.893 of village Bandra-C in DP-2034
18	CHW18	H/W	WS 06	CTS NO.833/C & 853/C	BANDRA-E	Under Policy Note A(22) of Notification dt.08.05.2018	Correction in DP-2034 by corrrecting Boundary & CTS No.833/C for entire plot instead of CTS No.shown as 833/C & 8538/C	Arch. Doultani & Associates.	Regulation NO.A(22) of Notification dtd.08.05.2018	MCP/7834 DT.02.09.2024	CTS Boundary & Correction shown in sanctioned DP -2034	CTS Boundary 833/C Corrected & CTS No.855/C is deleted
19	CHW19	H/W	WS 03	37-38	TPS Bandra-II	Relocation of reservation of RMS1.3		Municipal Architect	Reg. 13(6) of DCPR 2034	MCP/8245 dated 24.09.2024	Sanctioned dp 2034	Relocation of reservation of RMS1.3
20	CHW20	H/W	Bandra-A	CTS No.792	Bandra-A	CTS number and Boundary Correction CTS	CTS Correction	M/s Daisaria Associates	Policy note no. a(22) of Notification dated 08.05.2018	No change in reservation	MCP/35 DT.10.12.2024	CTS boundaries of CTS No. 791 & 792 of Village Bandra-A is corrected & nomuclature of CTS No. 791 of village Bandra -A is incorporated as per ;policy note A (22) of Notification dtd. 08.05.2018 as per revenue record i.e. M.R. Plan dtd. 12.08.2024 is issued by City Survey Officer.

21	CHW21	H/W	WS05	CTS No.349/A & 349/B	Bandra-C	CTS Number Correction	CTS Correction	YMS Consultants	Policy note no. A(22) of Notification dated 08.05.2018	-	MCP/1787 dtd.04.02.2025	CTS Numbe 349/A & 349/B of Village Bandra-C are incorporated in place of CTS No.349 in DP 2034 as per CTS Plan dtd,21.01.2025
22	CHW22	H/W	WS09	CTS NO.321 & 323	Bandra-H	CTS Numbe Correction	CTS Correction	Sampuri Market Premises CHS Ltd.	Policy note no. A(22) of Notification dated 08.05.2018	-	MCP/2566 dtd.03.03.2025	CTS NO.321 & 323 of Village Bandra-H incorporated separately in place of CTS No. 321 in DP-2034 as per the revenue records i.e. CTS Plan dtd. 21.01.2025 submitted by applicant.
23	CHW23	H/W	ws-05	750	Bandra-C	To correct & Incorporate the nomenclature of CTS No.750A & 750B of village Bandra-C separately in place of CTS No. 750 of village Bandra C in sanction dp 2034 of H/W ward.	---------	Russel CarlDias	Policy Note 22 of Notification dt.08.05.2018	MCP/3394 of dtd.08.04.2025	CTS no. 750A & 750B of village Bandra-C was not incorporated	CTS no. 750A & 750B of village Bandra-C is IncorCTS no. 750A & 750B of village Bandra-C orated as per revenue record in DP 2034
24	CHW24	H/W	ws-06	738	Bandra-E	Policy Note 22 of Notification dt.08.05.2018		Ar.Saumil A.Jhaveri of M/s. H.M.Jhaveri & Sons	Policy Note 22 of Notification dt.08.05.2018	MCP/6895 of dtd.16.09.2025	The CTS No. 739 and 740 of village Bandra-E was not ioncorporated in the DP 2034	Correction in DP-2034 CTS No.739 and 740 of Village Bandra-E on Sheet No. WS-06 is incorporated in the DP 2034 as per revenue record.
25	CHW25	H/W	WS-08	397/9	BANDRA -G	PLOICY NOTE 22 OF NOTIFICATION DT.08.05.2028	CTS CORRECTION	AR.KETAN VAIDYA OF M/S.KETAN VAIDYA ASSOCIATES,ARCHITECTS,PLANNERS & PROJECT ,MANAGMENT CONSULTANT	POLICY NOTE OF NOTIFICATION DT.08.05.2028	MCP/ 9159 DT.09.01.2026	THE CATS NO.397/9 OF VILLAGE BANDRA-GH WAS NOT INCORPORATED IN THE DP 2034	CORRECTION IN DP 2034 CTS NO 397/9 OF VILLAGE BANDRA-G ON SHEET NO WS-08 IS INCORPORATED IN THE DP 2034 AS PER REVENUE RECORD.

HE Ward												
Sr.No.	Correction/ Modification No. Alloted by A.O.(D.P.)-III	Ward	Sheet No.	C.S.No./CTS No./F.P.No.	Division/ Village	Type of Correction /Modification	Correction Code	Applicants Name (In case of Suo-moto, write MCGM)	Provision of DCPR/Regulation/Rule applied for correction/Modification	Hon.M.C.'s/VP, MHADA/CEO(SRA) Sanction Vide No.	Previous/Published provision	Actual Correction done in D.P.2034
2	CHE02	H/E	WS-10	5019A	Kole-kalyan	Policy note A(22) of the notification dtd.08.05.2018	Correct plot boundary of land bearing CTS No.5019 A of village kolekalyan	Shri. Atul Situt of M/s Atul Situt & Associates	Policy note A(22) of the notification dtd.08.05.2018	MCP/4185 dtd.07.10.2020	Plot boundary of CTS No.5019A of village kolekalyan is not as per CTS Plan.	Plot boundary of CTS No.5019 A of Village Kolekalyan is corrected as per CTS Plan.
3	CHE03	H/E	WS-06	629/1271	Bandra East	Reservation correction, CTS No. Correction and Boundary Correction	CTS Correction and reservation correction	Maharashtra State Gazzetted Officers Federation & Architect M/s Shashi Prabhu and Associates	Policy note A(17) and A(22) of the notification dtd. 08.05.2018 and Reg 6(a)(i) of DCPR-2034	MGC/A/9440 dtd.02.11.2020	CTS No.629/1271 of Village Bandra East was reserved for Govt. Office (RO2.1) and Govt. Housing (RR 1.7) and also CTS No. was not included in DP	Reservation of Govt. Office (RO2.1) and Govt. Housing (RR 1.7) is deleted for CTS No.629/1271 of village Bandra East and included in R Zone as shown on plan
4	CHE04	H/EAST	WS-09	311	Bandra-I	CTS Correction and Boundary Correction	CTS Correction	Collector (MSD)	Policy note A(22) of the notification dtd.08.05.2018 and Reg.6(a)(i) of DCPR-2034	MCP/4892 DTD.23.11.2020	CTS was not included in DP as it is newly created.	CTS included in DP.
5	CHE05	H/EAST	WS-10	4853/87	Kole-kalyan	Designation correction. Boundary Correction	Designation Correction	M/s K-Build Lifespace LLP	Policy note A(22) of the notification dtd.08.05.2018	MCP/4957 DTD.23.11.2020	Designation of EE 1.2 on plot bearing CTS No.4853/87 of village Kolekalyan was spil over and due to this plot bearing CTS No.4880 of village Kolekalyan Became Landlock.	Spill-over of Designation of EE 1.2 on plot bearing CTS No.4853/87 of village Kolekalyan is deleted and included in existing road
6	CHE06	H/EAST	WS-10	7740 and 5015A	Kole-kalyan	CTS No. Correction and Boundary Correction	CTS Correction	M/s RSB Developers Pvt. Ltd.	Reg 6(a)(i) of DCPR-2034 and Policy note A(22) of the notification dtd.08.05.2018	MCP/5818 dtd.18.01.2021	CTS No.7740 of Village Kolekalyan was not incorporated in DP-2034. Boundary of CTS No.5015A of Village Kolekalyan varries in DP-2034 w.r.t. CTS Plan	CTS No.7740 of Village Kolekalyan incorporated in DP-2034. and Boundary of CTS No.5015A of Village Kolekalyan corrected in DP-2034 w.r.t. CTS Plan
7	CHE07	H/EAST	WS-10	6489A,6489B,6489C& 6489D	Kole-kalyan	CTS No. Correction and Boundary Correction	CTS Correction	Arch. Shri. Sanjay N. Shetye	Reg 6(a)(i) of DCPR-2034 and Policy note A(22) of the notification dtd.08.05.2018	MCP/6924 DT.08.02.2021	CTS NO.6489,6483,6490,6491,6492,6493 ,6494,6495,6496,6498,6499,6507 OF Village Kolekalyan are reflected in DP-2034 instead of the CTS no.6489A,6489B,6489C& 6489D of village Kolekalyan.	CTS no.6489A,6489B,6489C& 6489D of Village Kolekalyan incorporated in DP-2034 and boundary of CTS no.6489A,6489B,6489C& 6489D of village kolekalyan corrected and cognizance of same been accounted for CTS no.6483 in DP-2034 as per CTS Plan
8	CHE08	H/E	WS09,WS10	CTS NO.4483/C	Kolekalyan	Incorporation of CTS number and boundary correction	CTS correction, Boundary Correction	M/s. Aashirwad Constructions	Policy note no.A(22) of notification dtd. 08.05.2018 and as per provision in DCPR-2034 Clause 6(a)(i)	MCP/8665 dt.30.04.2021	CTS No.4483/C is not reflected in DP 2034 (CTS No.4483 of village Kolekalyan is show in DP 2034)	CTS number and boundaries of CTS no.4483/A,4483/B & 4483/C are incorporated in DP 2034 as per order of Collector MSD, CTS plan Which is Revenue record submitted by Applicant.
9	CHE09	H/EAST	WS-10	5589-A,5589-B,5589-C,5589-D & 5589-E	Kolekalyan	Reservation Correction and Boundary correction	CTS Correction	M/s Ellora Project Consultants Pvt. Ltd.	Reg 6(a)(i) of DCPR-2034 and Policy note A(17) and A(22)of the notification dtd.08.05.2018	MGR/4133 DT.09.08.2021	CTS NO.5589-B OF Village Kolekalyan is not reflected however CTS no.5589 is reflected and the land under reference is reserved for ROS1.5 (Garden/Park) (part of larger reservation)	CTS NO.5589-B of Village Kolekalyan is not reserved for any public purpose i.e. for ROS 1.5 (Garden/Park) as shown in DP-2034 and the CTS no.5589-A,5589-B,5589-C,5589-D & 5589-E of Village Kolekalyan is incorporated
10	CHE10	H/E	WS06	CTS NO.612	Bandra East	CTS Boundary Correction	Boundary Correction	L.S. Purushottam Gaikwad	Policy Note no.A(22) and as per provision of regulation NO.6(a)(i) of DCPR 2034		MCP/2546 DTD.15.11.2021	CTS BOUNDARY of the CTS no.612 of village Bandra East in DP-2034 is corrected as per CTS plan dtd.03.08.2021 submitted by applicant (Revenue Record)
11	CHE11	H/E	WS06	CTS NO.629/1222	Bandra East	CTS Number and Boundary Correction	CTS Correction	Vinayak Co.Op. Society Ltd.	Policy Note no.A(22) and as per provision of regulation NO.6(a)(i) of DCPR 2034		MCP/2899 dtd.30.11.2021	CTS number and boundary of the CTS no.629/1222 of village bandra east in DP2034 is corrected as per CTS plan dtd.30.09.2021 and Approved letter dtd.17.02.1972 submitted by applicant. Area thus released due to Correction of CTS and an existing Road is included in adjoining Predominant 'R' Zone

12	CHE12	H/E	S03,WS	CTS NO.601	Bandra East	CTS Boundary Correction and correction of the shape of overspilled existing amenity	CTS Correction	Shilp Associates	Policy Note no.A(22) and as per provision of regulation NO.6(a)(i) of DCPR 2034	-	MCP/5308 dt.25.02.2022	CTS Boundary of the CTS No.601 of village Bandra East in DP 2034 is corrected as per CTS Plan dtd.12.01.2022 and shape of overshilled existing amenity ER1.3 Govt Staff Quarters on CTS no.601 is corrected as per corrected CTS boundary
13	CHE13	H/E	WS06	CTS NO.5033B	Kolekalyan	CTS number correction	CTS correction	Amit Vaisangkar & Associates	Policy Note no.A(22) and as per provision of regulation NO.6(a)(i) of DCPR 2034	-	MCP/6280 dt.12.04.2022	CTS number corected as 5033B of Village Kolekalyan in DP-2034 is corrected as per CTS plan dt.09.03.2022 submitted by applicant
14	CHE14	H/E	WS12	F.P.NO.149	TPS V Santacruz	Boundary Correction	CTS Correction	L.S. Shri Prakash Patil	Policy Note no.A(22) and as per provision of regulation NO.6(a)(i) of DCPR 2034	-	MCP/6403 DT.12.04.2022	Boundary of the F.P. No.149 of TPS V Santacruz in DP2034 is corrected as per CTS Plan dtd.09.03.2022 SRDP 1991 and T.P. Remarks
15	CHE15	H/E	WS09	CTS NO.3431,3435A&3435B	Kolekalyan	CTS number Correction	CTS Correction	L.S. Shri Prakash Patil	Policy Note no.A(22) and as per provision of regulation NO.6(a)(i) of DCPR 2034	-	MCP/6222 DT.12.04.2022	CTS Number 3431,3435A&3435B of village Kolekalyan in DP2034 is corrected as per CTS plan dt.19.11.2019 and 05.01.2022
16	CHE16	H/E	WS10	CTS NO.5614-A,5614-C,5614-D	Kolekalyan	CTS number and shape correction	CTS correction	Dilip Ahuja	Policy Note no.A(22) and as per provision of regulation NO.6(a)(i) of DCPR 2034	--	MCP/1862 DT.12.12.2022	Nomenclature of CTS number 5614-D and shape of CTS no.5614-A & 5614-C of village Kolekalyan is corrected in DP -2034
17	CHE17	H/E	WS09	CTS NO.5033B	Kolekalyan	CTS number Correction	CTS correction	Gold Coin Builders	Policy Note no.A(22) of Notification dt.08.5.2018	--	MCP/2910 DT.30.01.23	CTS Number corrected as 734C of village Kolekalyan in DP 2034 is corrected as per CTS Plan dtd.30.12.2022 submitted by applicant.
18	CHE18	H/E	WS09	CTS NO.4470	Kolekalyan	CTS Boundary Correction		Jay D. Shah	Policy Note no.A(22) of Notification dt.08.5.2018	--	MCP/3697 DT.03.03.2023	Boundaries of CTS NO.4470 of village Kolekalyan is corrected as per CTS Plan dtd.25.01.2023 submitted by applicant
19	CHE19	H/E	WS09	CTS NO.4470, 4469, 4476, 4471,, 4477A, 1884, 1885, 1880B, 1881A, 1881B, 1880A, 1878, 1871, 1859 AND 1857	Kolekalyan	Road Alignment Correction	REA	Jay D.Shah	Regulation no.6(a) (iv) of DCPR 2034	--	MCP/6297 DT.25.5.23	Road Alignement is corrected as per actual site condition
20	CHE20	H/E	WS10	CTS NO.4966	KOLEKALYAN	CTS NUMBER CORRECTION	CTS CORRECTION	AMIT VAISANGKAR & ASSOCIATES	Policy Note no.A(22) of Notification dt.08.5.2018	--	MCP/6388 DT.09.6.23	CTS Number 4966 is corrected as 4966A & 4966B of village Kolekalyan in DP 2034 as per CTS plan dt.24.3..23 submitted by applicant
21	CHE21	H/E	WS06	CTS NO.629/1259	Bandra East	Deletion of reservation	Del.	Shikhar Consultant	Notification u/s 37(1AA)c of MR &TP Act,1966 dt.24.5.23	Police Station (RPU3.1)	Ch.E (DP)s Approval U/no.CH.E/DP/05539/WS/H&K DT.22.6.23	Reservation of Police Station (RPU3.1) on land baring CTS no.629/1259 of village Bandra (E) is deleted and included in Residential Zone
22	CHE22	H/E	WS09	CTS NO.463,462B,462D & 461	Kolekalyan	CTS Boundary Correction and correction of the shape of spilled over reservation of RSA 1.1	CTS Correction	Shree Mangesh Prasad CHS LTD.	Policy Note no.A(22) of Notification dt.08.5.2018	--	MCP/7761 DT.27.7.2023	Boundaries of CTS no.463, 462B, 462D & 461 of village Kolekalyan is corrected as per CTS Plan dtd.13.12.2022 submitted by applicant and shape of spilled over reservation RSA 1.1 on CTS NO.463 is corrected as per corrected CTS boundary

23	CHE23	H/E	WS10	CTS NO.5983B/1 TO 5983B/12	Kolekalyan	CTS number & CTS boundary Correction	CTS Correction	LS M/s Allied Associates	Policy Note no.A(22) of Notification dt.08.5.2018	--	MCP/8200 dt.14.08.2023	Boundaries of CTS number 5983B/1, 5983B/3, 5983B/4 & Nomenclature of CTS no.5983B/2, 5983B/5 TO 5983B/12 OF Vilage Kolekalyan in DP 2034 is corrected as per CTS Plan dtd.22.10.2022
24	CHE24	H/E	WS06	CTS NO.3794	BANDRA EAST	CTS NUMBER AND BOUNDARY CORRECTION	CTS CORRECTION	ANE DESIGN WORKSHOP	Policy Note no.A(22) of Notification dt.08.5.2018	MCP/1956 DT.17.01.2024	--	Nomenclature of CTS no.3794 of village kolekalyan is incorporated along with boundary in DP 2034 as per CTS plan dtd. 23.08.2023 submitted by applicant
25	CHE25	H/E	WS09	CTS No.4966	Kolekalyan	CTS Number Correction	CTS Correction	Gold Coin Builders LLp	Policy Note no.A(22) of Notification dt.08.5.2018		MCP/3306 DTD.15.04.2024	CTS Number 3607of Village Kolekalyan is incorporated in place of CTS No. 6307 to 3609, 3611 & 360 of village Kolekalyan in DP 2034 as per CTS Plan dtd. 27.02.2024 submitted by applicant.
26	CHE26	H/E	WS10	CTS NO.5655, 5653A, 5785, 5779,5781,5784,5657A	KOLEKALYAN	CTS NUMBER CORRECTION	CTS CORRECTION	GOLDEN PEBBLES CO-OP HSG SOC LTD	Policy Note no.A(22) of Notification dt.08.5.2018	MCP/5205 DT.24.05.2024	--	CTS NUMBER 5785 OF VILLAGE KOLEKALYAN IS INCORPORATED IN PLACE OF CTS NO.5789 OF VILLAGE KOLEKALYAN AND CORRECTION IN BOUNDARIES OF CTS NO.5785, 5781/1 & 5779/1 AND INCORPORATE NOMENCLATURE OF CTS NOS. 5653A, 5657A, 5784,5779/1 & 5779/2 OF VILALEG KOLEKALYAN IN DP 2034 AS PER CTS PLAN DTD.16.02.2024 SUBMITTED BY APPLICANT AND CORRECT THE SHAPE OF OVER SPILLED (EPU6.1) I.E. SERVICE INDUSTRIAL ESTATE ON CTS NO.5779/1 & 5785 IN SANCTIONED DP 2034
27	CHE27	H/E	WS09	CTS NO.501B	Kolekalyan	CTS NUMBER CORRECTION	CTS CORRECTION	H.M.JHAVERI & SONS	Policy Note no.A(22) of Notification dt.08.5.2018	--	MCP/6958 DT.31.07.2024	CTS Number is corrected as 501B of village Kolekalyan in DP 2034 as per CTS plan dt.25.06.2024 submitted by applicant
28	CHE28	H/E	WS09	CTS NO.4094/1	Kolekalyan	CTS Number Correction	CTS CORRECTION	M/s Urbanus Associates Pvt. Ltd.	Policy Note no.A(22) of notification dtd 08.05.2018	--	MCP/1344 DTD. 20.01.2025	CTS Number 40694/1 of Village Kolekalyan University incorporated in place of CTZS no. 4094 in DP 2034 as per CTS Plan dtd. 24.12.2024 submitted by applicant.
29	CHE29	H/E	WS09	CTS NO. 3957/1, 3957/2 & 3957/4	Kolekalyan	CTS Number Correction	CTS CORRECTION	A N J Engineering Consultants LLP	Policy Note no.A(22) of notification dtd 08.05.2018	--	MCP/1707 DTD.04.02.2025	CTS Number 3957/1, 3957/2 & 3957/4 of Village Kolekalyan in DP 2034 are incorporated as per CTS Plan dtd. 08.02.2023 & M R Plan dtd.13.12.2024

30	CHE30	H/E	WS06	cts No.629/1273	Kolekalyan	CTS Number Correction	CTS CORRECTION	Dy.Engineer, Bandra (PWD)	Policy Note no.A(22) of notification dtd 08.05.2018	--	MCP/3260 DTD.07.04.2025	
31	CHE31	H/E	WS06	629PT	Bandra-East	Reservation	**Modification**	PWD	MRTP 37	TPB-4324/CR/167/UD-11 dated 06.08.2025	Staff Quarters	Law Complex
32	CHE32	H/E	WS06	629/1248	BANDRA-EAST	CTS NUMBER & BOUNDARY CORRECTION	**CTS CORRECTION**	VISHWAKIRAN CO-OP HSG SOC.	POLICY NOTE NO A (22) OF NOTIFICATION DT.08.05.2018	-	MCP/9419/ DT.20.01.2026	NOMENCLATURE OF CTS NUMBER 629/1248 OF VILLAGE BANDRA-EAST IS INCORPORATED ALONGWITH ITS BOUNDARY IN DP2034 AS PER CTS PLAN DT.12.12.2025
33	CHE33	H/E	WS06	CTS NO.629/1268	BANDRA EAST	CTS NO.& BOUNDARY CORRECTION	**CTS CORRECTION**	ARCHITECT KALPESH JAIN	POLICY NOTE NO.A(22) OF NOTIFICATION DATED 08.05.2018		MCP/410 DTD.12.03.2026	NOMENCLATURE OF CTS NO.629/1268 OF VILLAGE BANDRA EAST IS INCORPORATED ALONG WITH ITS BOUNDARY IN DP 2034 AS PER REVENUE RECORD I.E.M.R.PLAN DATED 13.01.2026
K/E Ward												
Sr. No.	**Correction/ Modification No. Alloted by A.O.(D.P.)-III**	**Ward**	**Sheet No.**	**C.S.No./CTS No./F.P.No.**	**Division/ Village**	**Type of Correction /Modification**	**Correction Code**	**Applicants Name (In case of Suo-moto, write MCGM)**	**Provision of DCPR/Regulation/Rule applied for correction/Modification**	**Hon.M.C.'s/VP, MHADA/CEO(SRA) Sanction Vide No.**	**Previous/Published provision**	**Actual Correction done in D.P.2034**
1	CKE01	KE	WS-15	150	T.P.S.No.V, Vile Parle	F.P.Shape corrected	CTS existing Road	Fatechand M. Jaisingh	Policy Note No.22 of Notification dtd.08.05.2018	MCP/1948 dt.14.01.2019	F.F. No. 150	Shape of F.P.No.150 is correction & existing Road shown
2	CKE02	KE	WS-15	419(pt), 419/1 to 4,426(pt), 426/14	Vile Parle	Existing Road Realignment	Realignment	M/s Neumec Venture	DCPR Reg.6(a)(iv)	MCP/2993 dt. 15.02.19	18.30 Mt. Wide existing road	Realign the 18.30 Mt. Wide existing road
3	CKE03	KE	WS-23 & WS-28	264(pt)	Bandivali	Existing Road Realignment	CTS	Vivek Bharatu	DCPR Reg.6(a)(iv)	MCP/1947 dt.21.12.18	13.40 mt wide road	Realignment of 13.40 mt wide road
4	CKE04	KE	WS-18	502,502/1 to 6	Gundavali	Draftsman Error correction under policy no.22 of Notification dtd.08.05.2018 & under provision of DCPR- 2034, Clause no.6(a)(i)	Boundry of existing road and boundry of Village	Pitruchhaya Co-Op-Hsg.Soc.Ltd.	Draftsman Error correction under policy no.22 of Notification dtd.08.05.2018 & under provision of DCPR- 2034, Clause no.6(a)(i)	MGC/B/7591 dt.30.04.19	Boundry of existing road is not shown correctly as per SRDP 1991 and boundry of village is not shown correctly, as per revenue record	Boundry of existing road is corrected as per SRDP 1991 and boundry of village is corrected, as per revenue record
5	CKE05	KE	WS-19	1 & 2A/1	Chakala	As per policy notes no.26 & 28 of the notification dt.8.5.2018	On site the cemetery is existing as marked E-F-G-H-J-K-L-E on the plan submitted by Architect & not as per shape marked as	MCGM	As per policy notes no.26 & 28 of the notification dtd 8.5.2018	MCP/9614 dt. 18.01.2020	The Cemetery is shown as per shape marked as A-B-C-D on DP 2034 plan	On site the cemetery is existing as marked E-F-G-H-J-K-L-E as per the plan submitted by Architect
6	CKE06	KE	WS-19	89A/3	Mulgaon	As per policy notes no.22 of the notification dt.8.5.2018 & provision 6© of DCPR 2034	Realignment of 13.40 mt. wide DP needs to be corrected as per site conditions & to correct the position of zonal line	MCGM	As per policy notes no.22 of the notification dtd 8.5.2018 & provision 6 C of DCPR 2034	MCP/73 dt.30.01.2020	Realignment of 13.40mt.wide DP needs to be corrected as per site conditions & to correct the position of zonal line	Realignment of 13.40 mt wide DP is corrected as per site conditions & corrected the position of zonal line
7	CKE07	K/EAST	WS24	1	Vyaravali	I Zone to R Zone	Zone Correction	Shri Shashikat Jadhav	Clause 24 notification	P-1523/2019/(1 and 594)/K/E Ward/Vyaravali/302/1/new dd.26.04.2019	I Zone	ESA 7.1 (Film/TV studio) on CTS No.1 of Vyaravali Village-Zone changed from I (industrial) Zone to R (Reside3ntial) Zone as per policy Note 24 of DCPR 2034
8	CKE08	K/East	WS-18	329A,329B & 329C	Gundavali	CTS Number correction and boundary correction	CTS correction	M/s Radius Architects	Reg.6(a)(i) of DCPR-2034 and Policy note A(22) of the notificaqtion dtd.08.05.2018 and	MCP/6870 dtd.01.02.2021	CTS No. 328 &329 is shown instead of showing CTS No.329A, 329B & 329C in DP-2034	CTS No.329A,329B & 329C incorporated in DP-2034 and boundary of CTS No.329A,329B &329C corrected in DP-2034 as per CTS plan

9	CKE09	K/EAST	WS-19	23,63,74,75,76,78,80,84,85,86,88,89,90	Marol	Under the provision of DCPR-2034, Reg. No.6© & Policy note no.22 of notification dt.08.05.2018	Correction of boundaries of designation of EMS5.5 (Hydrulic Engineering Department Facilities) affecting the land bearing CTS NO.23,63,74,75,76,78,80,84,85,86,88,89,90 of village Marol at Andheri East Mumbai in K/East Ward, in revised DP of 2034	Essaar Group	Under the provision of DCPR-2034, Reg. No.6© & Policy note no.22 of notification dt.08.05.2018	MCP/6894 DT.08.02.2021	Correction of boundaries of designation of EMS5.5 (Hydrulic Engineering Department Facilities) affecting the land bearing CTS NO.23,63,74,75,76,78,80,84,85,86,88,89,90 of village Marol at Andheri East Mumbai in K/East Ward, in revised DP of 2034	Correction done of boundaries of designation of EMS5.5 (Hydrulic Engineering Department Facilities) affecting the land bearing CTS NO.23,63,74,75,76,78,80,84,85,86,88,89,90 of village Marol at Andheri East Mumbai in K/East Ward, in revised DP of 2034
10	CKE10	K/EAST	WS-19	28/B, 28/B-1 TO 14	Kondivita	under the Policy note no.22 of notification dt.08.05.2018	To include 28/B, 28/B -1 to 14 of village Kondivita in MCGM boundary/ Jurisediction	LS T.H. Motta & M/s M S Modi Builders & Developers	Under the provision of DCPR-2034, Reg. No.6	MCP/7491 dt.25.02.2021	Correction in DP 2034 by incorporation of CTS no.28/B, 28/B-1 to 14 of village Kondivita	Correction in DP 2034 by incorporation of CTS no.28/B, 28/B-1 to 14 of village Kondivita
11	CKE11	K/EAST	WS-15	252/3	Vile Parle(E)	CTS Number correction and boundary correction	CTS correction	Senior Architect (H&K) HIC, MCGM	Reg.6(a)(i) of DCPR-2034 and Policy note A(22) of the notificaqtion dtd.08.05.2018 and	MCP/7657 DT.08.03.2021	CTS No.252/3 of Vile Parle(E) was not incorporated in DP-2034	CTS No.252/3 of vile parle(E) is incorporated in DP-2034 and Boundary of CTS no.252/3 is corrected in DP-2034 as per CTS plan
12	CKE12	K/EAST	WS-15	529A,529B,529C,529D & 529E	Vile Parle (E)	CTS Number correction and boundary correction	CTS correction	M./s Jaisingh Builders	REg.6(a)(i) of DCPR-2034 and Policy note A(22) of the notificaqtion dtd.08.05.2018 read with Reg 13(2)(a) of DCPR-2034	MCP/8375 dtd.15.04.2021	CTS no.529 of Vile Parle (E) was incorporated in DP-2034 and sub division was not incorporated.	CTS no.529A,529B,529C,529D of Village Vile Parle in place of CTS no.529 in DP -2034 along with correction in the boundary on Existing amenity of Municipal School to reservation of Municipal School as shown in CTS plan in Revenue Record.
13	CKE13	K/EAST	WS-16	1498A/4	Marol	CTS Correction & Boundary Correction	CTS Correction	M/S. Snowwhite realty Developers LLP	Reg 6 of DCPR-2034 and policy note A(22) of the notification dtd.08.05..2018	MCP/9039 dt.31.05.2021	CTS No.1498A/4 Village Marol boundary was not correctly shown in RDP-2034	CTS No.1498A/4 village Marol is correctly shown in RDP-2034
14	CKE14	K/east	WS-18	323/A/1, 323/A/1/1, 323/A/3, 323/B/1/1, 323/A/2, 323B, 323/B/1/2, 323/A/1/2	Gundavali	CTS no. Correction and Boundary Correction	CTS Correction	M/s Vartak Consultants Pvt. Ltd.	Reg.6(a)(i) of DCPR-2034 and Policy note A(22) of the notification dtd.08.05.2018	MCP/9425 DT.22.06.2021	CTS No.323/6 is shown instead of showing CTS no. 323/A/1, 323/A/1/1, 323/A/3, 323/B/1/1, 323/A/2, 323B, 323/B/1/2, 323/A/1/2 in DP-2034	CTS no. 323/A/1, 323/A/1/1, 323/A/3, 323/B/1/1, 323/A/2, 323B, 323/B/1/2, 323/A/1/2 incorporated in DP-2034 and Boundary of the same is also corrected in DP-2034 as per CTS Plan
15	CKE15	K/EAST	WS-15 & WS-16	381A,381B,382/2,382/3,382/4,379/1	Chakala	CTS Correction & Boundary Correction	CTS Correction	B.T. Rawat	Reg.6(a)(i) of DCPR-2034 and Policy note A(22) of the notification dtd.08.05.2018	MCP/1060 dt.25.08.2021	CTS Nos.382/5,389/1,381 of village Chakala were shown & boundary was not correctly shown in RDP-2034	CTS Nos.381A,381B,382/2,382/3,382/4,379/1 of village Chakala with corrected boundaries are shown in RDP-2034
16	CKE16	K/EAST	WS-16	1483/A,1483/B,1483/C,1483/D,1483/E	Marol	CTS Correction & Boundary Correction	CTS Correction	Chalet Hotels ltd.,	Reg.6(a)(i) of DCPR-2034 and Policy note A(22) of the notification dtd.08.05.2018	MCP/658 dt.09.09.2021	CTS Nos.1483,1491,1495,1496a,1496b,1500a of village Marol boundary was not corectly shown in RDP-2034	CTS Nos.1483/A,1483/B,1483/C,1483/D,1483/E of village Marol boundary is corectly shown in RDP-2034
17	CKE17	K/EAST	WS 19	CTS NO.540A	Marol	CTS number, CTS boundary Correction	CTS Correction	M/s Sunil Ambre & Associates	Policy Note no.A(22) and as per provision of Regulation NO.6(a)(i) of DCPR-2034	CTS no.540	MCP/3569 DTD.27.12.2021	CTS NO. and boundary of plot bearing CTS no.540A of village Marol is corrected and accordingly boundaries of CTS nos.540A/1, 541A/1, 540B & 541B is corrected in DP 2034 as per CTS plan submitted by applicant (Revenue record) Shape of existing amenity on plot bearing CTS no.540A/2 is corrected as per Occupation Plan and CTS plan submitted by applicant

18	CKE18	K/EAST	WS 19	CTS NO.1255A/1/1	Marol	Correction of designation of plot bearing CTS no.1255A/1/1 of Village Marol And CTS number & Boundary Correction	Designation Correction, CTS Correction	M/s Duberia and associates	Policy Note no.A(2), A(21) &A(22) of Notification dtd. 08.05.2018 and as per provision of regulation NO.6(a)(i) of DCPR 2034	Designation of EH1.2 (Municipal Hospital) on plot bearing CTS no.1255A/1 of Village Marol	MCP/3500 dt.27.12.2021	CTS no. and boundary of plot bearing CTS no.1255A/1/1,1255C/1,1255C/1/1 and boundaries of CTS nos 1250,1255D/1,1255D/2 of village Marol Corrected in DP 2034 as per CTS plan submitted by applicant (Revenue Record). Spill over amenity of EH1.2(Municipal Hospital) reflected on DP2034 on plot bearing CTS no.1255A/1/1,1255C/1(pt) and 1255C/1/1(pt)of village Marol is corrected as reservation of hospital is lapsed as per provision of section 127 of Mr&TP Act,1966 in SRDP 1991 and CC was granted prior to the publication of DDP2034.
19	CKE19	K/EAST	WS-19	CTS NO.853/4	Marol	CTS Number and CTS Boundary Correction	CTS Correction	M/s Sarang Architects	Policy Note No.A(22) of Notification dtd.08.05.2018	CTS No.863/4,CTS NO.9999	MCP/5105 dt.17.02.2022	CTS No. and Boundary of plot bearing CTS No.853/4 of village Marol is corrected in DP 2034 as per CTS Plan submitted by applicant (Revenue Record) Nomenclature of adjoining CTS No.9999 wrongly shown in DP 2034 corrected as per CTS Plan submitted by applicant
20	CKE20	K/EAST	WS-16	CTS NO.778A	Marol	CTS number, CTS boundary Correction	CTS Correction	M/s Arkade Developers Pvt. Ltd.	Policy Note no.A(22) of notification dtd.08.05.2018	CTS No.778	MCP/6404 dt.12.04.2022	CTS Number and Boundary of Plot bearing CTS no.778A,778B/1 and 778B/2 of village Marol is corrected in DP 2034 as per CTS plan submitted by applicant (revenue record) under Policy note no.A(22) of notification dt.08.05.2018
21	CKE21	K/EAST	WS 16	CTS NO.132A	Chakala	CTS number, CTS boundary Correction	CTS Correction	M/s Rasik P Hingoo Associates & Reserve Bank of India	Policy Note no.A(22) of notification dtd.08.05.2018		MCP/759 DT.09.11.2022	Nomenclature and boundary of CTS no.132A of village Chakala is corrected in DP 2034 as per CTS plan submitted by applicant (Revenue Record) under policy note no.A(22) of notification dt.08.05.2018
22	CKE22	K/EAST	WS-24	CTS NO 1568	MAJAS	Re-alignment of existing road with 18.30 mtr proposed widening and 18.30 mtr wide DP road	REA	M/s Shramik Vidyalay	Policy Note no.A(22) of notification dtd.08.05.2018, regulation 6(a)iv),6(c) of DCPR-2034	Existing road with 18.30 mtr proposed widening and 18.30 mtr wide DP road	MCP/1282 DT.29.11.22	Alignment of existing road with 18.30 mtr proposed road widening is corrected as per the road developed on site and part portion of 18.30 mtr wide DP road is re-aligned as per ealier approval u/no.MCP/1372 DT.05.01.2009 UNDER Policy Note no.A(22) of notification dtd.08.05.2018, regulation 6(a)iv),6(c) of DCPR-2034. Area of reservation or RT 1.4 (BEST Bus facilities) and existing amenity of EPU5.2 (Electric TGransmission and Distribution Facilities), EE1.2 (Prmary and secondary School) is reconstituted till the boundary of existing road developed at site and re-aligned 18.30 mtr wide DP road
23	CKE23	K/EAST	WS15	481C, 419 (PT), 426(PT)	VILEPARLE	Existing Amenity	Relocation	Ar. R.B. Bhalwankar	Clause 13(6) of DCPR 2034	MCP/7054 DT.04.05.2022	EOS 1.4 Play Ground	EOS 1.4 Play Ground

24	CKE24	K/EAST	WS 19	CTS NO.12, 13	Kondivita	Incorporation of plots within BMC jurisdiction as planning authority in DP 2034		M/s Ellora Project Consultants Pvt. Ltd.	Provision in regulation 6(a)(i) of DCPR 2034	MIDC Boundary	MCP/3116 DT.07.02.2023	As per clarification of Urban Development Department, Gom U/no. TPB/4322/78/CR37/2022 UD-11 DT.05.08.2022 and in light of the provisions in Regulation 6(a0(i) of DCPR 2034 read with Policy note A(28) of Notification dtd.08.05.2018 the plot bearing CTS no.12, 13 of village Kondivita is included in industrial Zone(i) in DP 2034 within juridiction of BMC AS Planning Authority
25	CKE25	K/EAST	WS-18	647A &647B	Andheri	To Correct nomenclature & boundary of land bearing CTS number 647 & 648		Anamika Bhauvan CHS	Policy Note A(22) of notification dt.08.05.2018	MCP/3493 DT.15.02.23		To correct CTS number 647 & 648 to 647A & 647B
26	CKE26	K/EAST	WS 16	CTS NO.580	Marol	Nomenclature and boundary correction	CTS	M/s Rezcom Realty Pvt ltd.	Policy Note A(22) of notification dt.08.05.2018	MCP/5003 DT.02.05.23		Nomenclature and boundaries of CTS no.580 of village Marol are corrected as per Revenue Records i.e. CTS plan and order passed by Collector, MSD
27	CKE27	K/EAST	WS-12	1463, 1467, 1493	VILEPARLE	TO correct nomenclature & boundaries of the land bearing CTS no.1463, 1467, 1493 vileparle		Vijay Misquitta	Policy Note A(22) of notification dt.08.05.2018	MCP/6781 DT.19.6.23		To Correct CTS number boundaries of the land bearing CTS no.1463, 1467, 1493 vilage Vileparle
28	CKE28	K/EAST	WS28	177	MAJAS	RESERVATION	RELOCATION	AR.H.M. JHAVERI & SONS	Clause 13(6) of DCPR 2034	MCP/7127 DT.07.07.2023	ROS1.4 PLAYGROUND	ROS1.4 PLAYGROUND
29	CKE29	K/EAST	WS 19	CTS NO.246/1, 246/2, 246/3 246/4 & 246/5	MAROL	CTS number, CTS boundary Correction	CTS CORRECTION	M/s Neepa Real Estate Pvt. Ltd.	Provision in regulation 6(a)(i) of DCPR 2034	MCP/8051 DT.31.07.23	CTS NO.246, 348, 349, 350, 355A, 357 OF VILLAGE MAROL	CTS NO. and Boundaries of plot bearing CTS no.246/1, 246/2, 246/3 246/4 & 246/5 of village Marol are incorporated in DP 2034 as per Revenue Record.
30	CKE30	K/EAST	WS15, WS 18	CTS NO.525/1A2	Chakala	CTS NUMBER	CTS CORRECTION	M/s Parle Agro Pvt. Ltd.	Policy Note A(22) of notification dt.08.05.2018	MCP/8229 DT.14.8.23	CTS NO.534/1A/2 of village Chakala	CTS Number of land bearing CTS no.525/1A2 of village Chakala is incorporated in DP 2034 as per Revenue Record
31	CKE31	K/EAST	WS-15	460 TO 462	VILEPARLE	TO CORRECT NOMENCLATURE OF THE LAND BEARING CTS NUMBER 460(REFLECTED AT TWO DIFFERENT LOCATIONS) OF VILLAGE VILEPARLE BY INCORPORATING CTS NO.462 AT ONE LOCATION AS PER REVENUE RECORD IN DP-2034		M/S YMS CONSULTANT LIMITED		MCP/9527 DT.18.10.2023		TO CORRECT NOMENCLATURE OF THE LAND BEARING CTS NUMBER 460 (REFLECTED AT TWO DIFFERENT LOCATIONS) OF VILLAGE VILEPARLE BY INCORPORATING CTS NO.462 AT ONE LOCATION AS PER REVENUE RECORD IN DP-2034
32	CKE32	K/EAST	WS-22	3368/224 TO 368/224	Mogra	TO CORRECT NOMENCLATURE FROM THE LAND BEARING CTS NO.3368/224 TO CTS NO.368/224 OF VILLAGE MOGRA IN DP-2034		SHRI SWATANTRA KUMAR AGARWAL		MCP/9383 DT.18.10.23		TO CORRECT NOMENCLATURE FROM THE LAND BEARING CTS NO.3368/224 TO CTS NO.368/224 OF VILLAGE NIGRA IN DP-2034

33	CKE33	K/EAST	WS-15	529A	Vileparle	To correct/ reconstitute the boundaries of existing Amenity of EE 1.1 (Municipal School) (Part of Larger existing amenity) affecting land bearing CTS 529A of Vileparle at Vileparle(E) in K/East Ward of Dp:2034.		M/s R.P.Hingoo Associates		MCP/3664 Dtd.16.04.2024		To Correct / reconstitute the boundariesof Existing Amenity of EE1.1 (Municipal School) (Part of Larger existing amenity) affecting land bearing CTS 529A of Vileparle at Vileparle(E) in K/East Ward of Dp:2034.
34	CKE34	K/E	WS 19	CTS NO.182	KONDIVITA	CTS boundary correction	CTS CORRECTION	M/s. Archimind Consultant	Policy Note no.A(22) of Notification dtd.08.05.2018	MCP/6066 DT.28.06.2024	CTS NO.182	The boundaries of CTS no.182 of village kondivita are corrrected as per Revenue Records and are incorporated in DP 2034. The boundaries of adjoining CTS nos are corrrected accordingly under policy Note no.A(22) of notification dtd.08.05.20218
35	CKE35	K/E	WS-12	1391	Vileparle	Correction in nomenclature and boundary of land bearing No.9999(pt) of TPS Vileparle No.V to cTS No.1391 of Village Vileparle as per revenue record		M/s Radius Architect & Associates		MCP/7281 dtd.13.08.2024		Boundary of land bearing No. 9999(pt) of TPS Vileparle No. V to CTS No.1391 of Village Vileparle as per revenue record
36	CKE36	K/EAST	WS-23	55 & 43	ISMALIA	To correct the CTS boundary of land bearing CTS No.55 & 43 of village Ismalia & deleting CTS No.44 of Village Ismalia as per City Survey Office records (Revenue Record) in DP-2034		M/s. parivartan Architect & Engineer		MCP/7187 DT.08.08.2024		CTS boundary of land bearing CTS No.55 & 43 of village : Ismalia are corrected by deleting CTS No.44 of village : Ismalia as per City Survey Office records (Rrevenue Record) in DP-2034
37	CKE37	K/E	WS-18	164,164/1 & 179 TO 104/7 & 164 (PT)	GONDIVALI	CORRECTION IN NOMENCLATURE BY INCORPORATING CTS NO AND BOUNDRY OF LAND BEARING CTS NO 164,164/1,&179 TO 104/7 & 164 (PT)OF VILLAGE GONDIVALI OF K/E WARD`		M/S YMS CONSULTANT LIMITED		MCP/3 DTED 10.12.2024`		CORRECTION IN NOMENCLATURE BY INCORPORATING CTS NO AND BOUNDRY OF LAND BEARING CTS NO 164,164/1,&179 TO 104/7 & 164 (PT)OF VILLAGE GONDIVALI OF K/E WARD`
38	CKE38	K/E	WS 18	CTS NO.146B	MOGRA	CTS Number CTS boundary Correction	CTS Correction	M/s Harish Gandhi Building Consultants LLP	Policy Note no.A(22) of Notification dtd. 08.05.2018	CTS no.146	MCP/160 dtd.19.12.2024	CTS No. and Boundary of land bearing CTS No. 146B of village Mogra is corrected in DP 2034 as per CTS Plan submitted by applicant (Revenue Record) under Policy Note no. A(22) of Notification dtd.08.05.2018.
39	CKE39	K/E	WS 29	CTS NO.375/981	Majas	CTS boundary Correction	CTS correction	M/s Bandivali Vidya Trust	Policy Note no.A(22) of Notification dtd. 08.05.2018	CTS no.375/981	MCP/2067 dtd.10.02.2025	CTS boundary of land bearing CTS No.375/981 of village majas is corrected in DP 2034 as per CTS Plan submitted by applicant 9Revenue Record) under Policy note no. A(22) of Notification dtd.08.05.2018.
40	CKE40	K/E	WS 16	CTS No.320	Kondivita	CTS boundary Correction	CTS correction	M/S H.M.Jhaveri & Sons	Policy Note no.A(22) of Notification dtd. 08.05.2018	CTS No.320	MCP/2652 DTD.05.03.2025	CTS boundary of land bearing CTS No.320 of Village Kondivita is corrected in DP 2034 as per CTS Plan submitted by applicant 9Revenue Record) under Policy note no. A(22) of Notification dtd.08.05.2018.

41	CKE41	K/E	WS 29	CTS NO.180/B	Majas	CTS Boundary and zonal Boundary Correction	CTS correction	M/s Yash Rasal	Policy Note no.A(22) of Notification dtd. 08.05.2018 & Regulation 6(a)(i) of DCPR 2034	CTS No. 180	MCP/3213 DTD.26.03.2025	1) CTS boundary of land bearing CTS No180/B of Village Majas is corrected in DP 2034 as per CTS Plan submittted by applicant (Revenue Record) under policy Note no.A(22) of Notification dtd. 08.05.2018. 2) The Zone of Land bearing CTs No. 180/B of Village Majas is corrected as Residential Zone as per SRDP 1991 by invoking the provisions of Regulation 6(a) (i) of DCPR 2034
42	CKE42	K/E	WS 24 & WS 29	190A/1A/3, 190A/1A/A & 182/A/1	Majas	Relocation of Reservations	Relocation	Architect Vinay Sharma	Reg13(6) of DCPR 2034	MCP/3833 DTD.25.04.2025	CTS No.190a/1a/3 of Majas Village is affectede by the Reservation of Rehabilitation & Resettlement (RR2.1) and CTS No. 190A/1A/1 & 182/A/1 of Majas village are affected by Reservatilon of Hospital +Medical Insitute(RH 1.2+RE4.2)	The Reservation of Rehabilitation & Resettlement (RR2.1) is relocated from CTS No. 190A/1A/1 & 182/A/1 and Reservation of Hospital +Medical Institute(RH1.2+RE4.2) is relocated from CTS nos 190A/1A/1 & 182/A/1 TO CTS 190A/1A/3 as per the Reg 13(6) of DCPR 2034
43	CKE43	K/E	WS-15	F.P.NO.162 & F.P. NO. 162-A OF TPS-V VILE PARLE-E	Vile Parle east	under Provision of clause 13(5) & Relocation of D.P.13(6) of DCPR-2034.	Correction by dp 2034 by Relocation of Portion of Existing amenity of Play Gound (E.O.S1.4 PG) out of larger plo9t bearing F.P. No. 162 of TPS -V Vile Parle-E with plot bearing F.P.No. 162-A of TPS -V Vile Parle-e	M/s. Parle Tilak Vidyalaya	Under Provision of clause 13(5) & 13(6) of DCPR-2034.	MCP/2939 DTD.018.03.2025	Existing amenity of Play Ground (E.O.S. 1.4 PG) out of Larger Plot bearing F.P. No. 162 of TPS-V Vile parle-E as shown in DP 2034	Correction in Dp 2034 by Relocation of Portion of Existing amenity of Play Ground (E.O.S 1.4 PG) out of largen plot bearing F.:P.No. 162 of TPS-V Vile parle -E with plot bearing F.P. No. 162-A of TPS -V-Vile Parle-E
44	CKE44	K/E	WS-12	1389& 1390	Vileparle	Correction in nomenclature and boundary of aland bearing No. 9999(pt) of TPS Vileparle No. V to CTS No. 1389 & 1390 of Village Vileparle as per revenue record		M/s.Shail Enterprise		MCP/4477 DTD.11.03.2025		Correction in n omenclature and boundary of land bearing No.9999 (pt) of TPS Vileparle No.V to CTS No. 1389 & 1390 of Village Vileparle as per revenue record
45	CKE45	K/E	WS16	CTS NO.465B AND 467C	Kondivita	CTs and Village Boundary Correction Correction of status of road	CTS Correction	M/s Skyline	Policy Note no. a(22) and a(26) of Notificattion dtd.08.05.2018	CTS No.456B, 467C	MCP/5381 DTD 04.07.2025	The error in DP 2034 wherein the existing road is incor;porated abuting to plot bearing CTs No. 456B of village Kondiviata as per the revenue record the boundaries of the Plot vearing CTs Nos. 456B , 467C of Village Kondivita and village Kondivita and sahar is corrected in the sanctioned DP 2034 as per the revenue record as per Policy Note No. 22 and 26 of notification d.08.05.20018
46	CKE46	K/E	WS15	FP No.71	TPS Vile Parle V	Correction of wrongly shown Existing Road.	Deletion of Wrongly "shown Existing Road	M/s Gomantak Seva Sangh	Policy Note no. a(22) and a(26) of Notificattion dtd.08.05.2018	MCP/5461 dtd.11.07.2025	The road Affecting on FP No.71 of TPS Vile Parle V is shown as an existing road in DP 2034. However, there is no road seen in Revenue records i.e. Mr. Plan & CTS Plan and also in TP Remarks of PS Vile Parle V. Also	The wrongly shown exsiting road affecting on plot bearing FP No. 71 of TPS Vile Parle V in DP 2034 is corrected as per Revenue records i.e. MR Plan & CTS Plan under Policy note a(26) of Govt Notification Dt .08.05.2018
47	CKE47	K/E	WS 19	CTS NO. 126, 126/1, 129 & 130	Chakala	Zone Correction	Zone Correction	M/s Satelite Developers Pvt.Ltd.	Unde Section 37(2) of MR&TP Act,1966	I Zone	tpb-4323/228/cr780/2023/ud-11 dtd. 11.12.2024 TPB-4325/616/2025/UD-11 dtd.09.04.2025	The Industrial Zone(I) shown on land bearing CTS No. 126, 126/1 , 129 and 130 of village Chakala mumbai in Development Plan 2034 is Changed to Residential Zone®
48	CKE48	K/E	WS 19	CTS No.198	Mulgaon	CTS and village Boundary Correction correction of Status of Road	CTS Correction	M/s Vazir Glass Works	Policy Note No.A(22) of Notification dtd.08.05.2018	CTS NO.96	MCP/5621 DTD.15.07.2025	
49	CKE49	K/E	WS18	CTS NO.4146B,EP-KE29	MOGRA	width of existing road	width of and existing road	M/s Harish Gandhi building Consultants LLPO	Policy Note No.A(22) of Notification dtd.08.05.2018 & Reg6© of DCPR 2034.	MCP/5929 dtd.24.07.2025	Width of road abutting to CTS No. 146B, Mogra, K/E is shown as 13.40m wide existing road in dp 2034 as sanctioned sunder EP No.EP-KE29 vide UDD . GovM	GoM vide letter dtd. 26.06.2025 the correction/ modification is made from 13.40m existing road to 9.15m existing road for road abjutting cts no. 146B of village Mogra K/E in DP 2034 as per demarcation pissued u/no.CHE/324/DPWS/H&K
50	CKE50	K/E	WS15	FP NO.73	TPS Vile Parle V	Correction of wrongly shown Existing Road.	Deletion of wrongly shown Existing Road.	M/s Dhavalgang a Co-Op Housing Society	Policy Note No.A(22) of Notification dtd.08.05.2018	MCP/6986 dtd.25.09.2025	The road affecting on FP No.71 of TPS Vile Parle V is shown as an existing road in DP 2034. However, there is no road seen in Revenue records i.e. MR Plan & CTS Plan and	The Wrongly shown existing road affecting on ploit bearing FP No. 71 of TPS Vile Parle V in DP 2034 is Corected as per Revenue records i.e. MR Plan CTs Plzan Under Policy Note A(26) of Govt. Notification dtd.08.05.2018
51	CKE51	K/E	WS16	429	Chakala	Correction in nomenclature on Plot bearing CTS No.429 of Village Chakala in K/East Ward		Dhruvi Khatri		MCP/7288 Dtd.07.11.2025		Correction in nomenclature on Plot bearing CTS No.429 of Village Chakala in K/East ward
52	CKE52	K/E	WS24	CTS NO. 368/313	Mogra	CTS Correction	CTS Correctiion	M/s I.R. Developers LLP	Policy Note A(22) of Notification dtd 08.05.2018	MCP/7926 dtd. 18.11.2025	CTS No. 368/313 of village Mogra is wrongly reflected as CTS No. 368/31 in DP 2034	As per the Revenue Record i.e. True Extract of City Survey Plan issued on 26.06.2025 by City Survey Office, Andheri for CTS no. 368/313 of village Mogra & as per SRDP 1991 when compared with the DP 2034, CTS No. 368/313 is wrongly reflected as CTS No. 368/31 in DP 2034. The same is corrected as per Policy Note A(22) of Govt Notification dtd. 08.05.2018

53	CKE53	K/E	WS23	CTS NO207/A & 207/B	MOGRA	CTS CORRECTION	CTS CORRECTION	M/S H.M.JHAVERI & SONS	POLICY NOTE A (22) OF NOTIFICATION DT.08.05.2018	MCP/8532 DT.10.12.2025	CTS NO.206 IS WRONGLY REFLECTED IN PLACE OF CTS NO.207/A & 207/BOF VILLAGE MOGRA IN DP 2034	AS PER THE REVENUE RECORD I.E.CITY SURVEY PLAN ISSUED ON 11.08.2025 BY CITY SURVEY OFFICE,ANDHERI & S;UB DIVISION ORDER DT.03.01.2006 ISSUED BY DIST COLLECTOR,MSD FOR CTS NO 207/A & 207/B OF VILLAGE MOGRA,CTS NO.206 IS WRONGLY REFLECTED IN PLACE OF CTS NO 207/A & 207/B OF VILLAGE MOGRA IN DP 2034. THE SAME IS CORRECTED AS PER POLICY NOTE A (22) OF GOVT NOTIFICATION DT.08.05.2028
54	CKE54	K/E	WS19	CTS NO 238B	KONDIVITA	CTS CORRECTION	CTS CORRECTION	M/S.TULSANI-SUMER ASSOCIATES	POLICY NOTE A (22)OF NOTIFICATION DT.08.05.20218	MCP/85648 DT.16.12.2025	CTS NO.238B OF VILLAGE KONDIVITA IS WRONGLY REFLECTED AS CTS NO.230C IN DP 2034	AS PER THE REVENUE RECORD i.e. CITY SURVEY PLAN ISSUED ON 11.08.2025 BY CITY SURVEY OFFICE,VILE PARLE,WHEREIN THE PLOT BEARING CTS NO 238B OF VILLAGE KONDIVITA,K/E WARD HAS BEEN INCORRECTLY SHOWN AS CTS NO.230B IS RECTIFIED BY REFLECTING THE CORRECT CTS NO 238B IN DP 2034.THE SAME IS CORRECTED AS PER POLICY NOTE A (22) OF GOVT NOTIFICATION DT.08.05.2018
55	CKE55	K/EAST	WS-29	181,180/A	MAJAS	TO CORRECT NOMENCLATURE & BOUNDARIES OF LAND BEARING CTS NO 181,180/A/1,180/A/2 & 180/A/3 OF VILLAGE: MAJAS IBY INCORPORATING CTS NO.181/A/1,180/A/2, & 180/A/3 OF VILLAGE:MAJAS IN K/EAST WARD.		M/S SERENITY LICENSED SURVEYORS		MCP/9841/DT.13.02.2026		TO CORRECT NOMENCLATURE & BOUNDARIES OF LAND BEARING CTS NO 181,180/A OF VILLAGE: MAJAS BY INCORPORATING CTS NO.181,180/A/1,180/A/2 & 180/A/3 OF VILLAGE :MAJAS IN K/EAST WARD
56	CKE56	K/E	SWS18	18.30 M WIDE DP ROAD ABUTTING TO CTS NO 343,325F & 343/1C OF VILLAGE GUNDAVALI IN K/E WARD	GUNDAVALI	ALIGNMENT OF 18.30 M WIDE DP ROAD	ALIGNMENT OF 18.30 M WIDE DP ROAD	BMC	POLICE NOTE A(22) & A(26) OF NOTIFICATION DT.08.05.2018	MCP/526/DT.20.03.2026	THE ALIGNMENT OF 18.30 M WIDE DP ROAD NEAR THE JUNCTION OF NS PHADKE ROAD.ROAD IS NOT AS PER ALIGNMENT OF SRDP 1991 & EARLIER DEMARCATIONS ISSUED TO AFFECTING CTS NOS	IN DP-2034,THE 18.30 M WIDE DP ROAD IS REALIGNED AS PER DEMARCATION ON PLANS DT.03.03.20255 & 13.06.2013 ISSUED IN PAST AS PER SRDP 1991 BY INVOKING THE PROVISIONS OF POLICY NOTE A (22) & A (26) OF GOVT.NOTIFICATION DT.08.05.2018
57	CKE57	K/E	WS-19	255 600	KONDIVITA	TO CORRECT/UPDATE NOMENCLATURE & BOUNDARIES OF LAND BEARING CTS NO.255 OF VILLAGE,KONDIVITA TO LAND BEARING CTS NO.155 OF VILLAGE KONDIVITA & TO INCORPORATE LAND BEARING CTS NO.600 OF VILLAGE KONDIVITA BY RECONSTITUTING BOUNDARIES OF LAND BEARING CTS NO 51		M/S JANGID ASSSOCIATES (OPC) PVT.LTD.		MCP/1059 DTD.15.04.2026		TO CORRECT/UPDATE NOMENCLATURE & BOUNDARIES OF LAND BEARING CTS NO.255 OF VILLAGE KONDIVITA TO LAND BEARING CTS NO.155 OF VILLAGE KONDIVITA & TO INCORPORATE LAND BEARING CTS NO.600 OF VILLAGE KONDIVITA BY RECONSTITUTING BOUNDARIES OF LAND BEARING CTS NO 51 OF
58	CKE58	K/E	WS18	276/A	GUNDAVALI	CS NO.& BOUNDARY CORRECTION	CS CORRECTION	ARCHTECT M/S SPACE VISION	REGULATION NO.22 OF NOTIFICATION DTD.08.05.2018	MCP/952 DTD.01.06.2026	AS PER TRUE EXTRACT DTD. 04.05.2026 OF CTS PLAN OF CTS NO.276A OF GUNDAVALI VILLAGE IN K/E WARD ISSUED BY CTSO,VILEPARLE,BOUNDARY OF PLOT BEARING CTS NO.276A IS SHOWN IT CAN BE SEEN THAT CTS	AS PER THE REQUEST OF THE ARCHITECT, THE CTS BOUNDARY OF CTS NO.280 IS DELETED IN SANCTIONED DP 2034 AS PER TRUE EXTRACT OF CTS PLAN DTD.04.05.2026 ISSUED BY CTSO, VILEPARLE AS PER THE PROVISIONS OF POLICY NOTE A(22) OF GOVT.NOTIFICATION DTD.08.05.2018

K/W Ward

Sr. No.	Correction/ Modification No. Alloted by A.O.(D.P.)-III	Ward	Sheet No.	C.S.No./CTS No./F.P.No.	Division/ Village	Type of Correction /Modification	Correction Code	Applicants Name (In case of Suo-moto, write MCGM)	Provision of DCPR/Regulation/Rule applied for correction/Modification	Hon.M.C.'s/VP, MHADA/CEO(SRA) Sanction Vide No.	Previous/Published provision	Actual Correction done in D.P.2034
1	CKW01	KW	WS-23	844/34, 844/35 & 844/36	Ambivali	I-Zone Correction	Zone	Ellora Project Consultants Pvt. Ltd.	DCPR 6(a)i	MCP/3221 dt.01.03.19	Partly zone in I-zone	Zonal line corrected as per SRDP 1991
2	CKW02	KW	WS-27, 32, 37	739(pt)	Oshiwara	Under the provision of DCPR 2034, clause no.6(a)(i)	Village boundary of Pahadi Goregaon and oshiwara in KW & PS ward	MCGM	Under the provision of DCPR 2034, clause no.6(a)(i)	MGC/F/9628 dt. 09.07.2019	Village boundary of Pahadi Goregaon & Oshiwara was not shown as per SRDP-1991 and the Revenue Record.	Village Boundary of Pahadi Goregaon and Oshiwara in KW and PS ward is corrected as shown in SRDP 1991 and Tikka Sheets of Revenue reocord.
3	CKW03	KW	WS-22	833/152,833/153,833/154,833/155	Ambivali	Under the provision of DCPR 2034, clause no.6(a)(i)	showing CTS No. 833/15 in place of CTS No.833/152,833/153,833/154,833/155 of village Ambivali	MCGM	Under the provision of DCPR 2034, clause no.6(a)(i)	MCP/7037 dt. 04.10.2019	shown CTS No.833/152,833/153,833/154,833/155 in place of CTS No..833/15 of village Ambivali	shown CTS 833/15 in place of CTS No.833/152,833/153,833/154,833/155 of village Ambivali as per Original plan of CTS No. 833/15 of village Andheri
4	CKW04	KW	KW-28	42 & 43	Bandivali	Under the provision of DCPR 2034, clause no.6(a)(i)	showing CTS No.43 in place of CTS No.42 of Village Ambivali	MCGM	Under the provision of DCPR 2034, clause no.6(a)(i)	MCP/7547 dt.04.10.19	show CTS No.43 in place of CTS No.42 of Village Ambivali	shown CTS no. 43 in place of CTS No.42 of Village Ambivali
5	CKW05	KW	WS-23	72	Ambivali	Under the provision of DCPR 2034, clause no.6(a)(i) & policy note 22 of the notification dtd.8.5.2018	showing CTS No.72A, 72B, 72C, 72D & 72E in place of CTS No.72 of village Ambivali	MCGM	Under the provision of DCPR 2034, clause no.6(a)(i) & policy note 22 of the notification dtd.8.5.2018	MCP/8563 dt.15.11.2019	Show CTS No.72 in place of CTS No.72A, 72B, 72C, 72D & 72E of Village Ambivali	Showing CTS no.72A, 72B,72C, 72D & 72E in place of CTS No.72 of village Ambivali
6	CKW06	KW	WS-23	725, 759, 760, 761, 726	Ambivali	Under the provision of policy note 22 of the notification dtd 8.5.2018	deleting the widing line of 9.15 mtr road showing the corrected widing 9.15 mtr road abutting to CTS 725 till CTS 761 of village	M/s Vistar Arct.	Under the provision of policy note 22 of the notification dtd.8.5.2018	MCP/338 dt.28.01.2020	widing line of 9.15 mtr wide road affecting CTS 725 till CTS 761 of village Ambivali	deleting the widing line of 9.15 mtr road showing the corrected widing 9.15 mtr road abutting to CTS 725 till CTS 761 of village Ambivali

7	CKW07	KW	WS-27, 32, 37	1/A/283	Oshiwara	Policy note 22 of the notification dtd.8.5.2018	correct plot boundary of land bearing CTS No.1/A/283 of village Oshiwara	MCGM	Policy note 22 of the notification dtd.8.05.2018	MCP/2121 dtd 15.04.2020	Correct plot boundary of land bearing CTS No.1/A/283 of village Oshiwara	showing CTS No.1/A/283 of Village Oshiwara for the area of existing road and the balance area as vacant land without any CTS No.
8	CKW08	KW	KW -18	478	Vile Parle	Under the provision of DCPR - 2034, Clause no.6(a)(iv) & Regulation 13(2)(a)	Realignment of existing road from S.V.Road till CTS No.478 of village Vile Parle	MCGM	Under the provision of DCPR 2034, Clause no.6(a)(iv) & Regulation 13(2)(a)	MCP/2257 dt.20.04.2020 & MCP/3977 dt.21.09.2020	Realignment of existing road from S.V.Road till CTS No.478 of village Vile Parle	Showing existing road to its nw alignment without disturbing the rest of alignment of existing/DP road from S.V.Road to Gulmohar road.
9	CKW09	KW	WS-23	440/19,440/19/1 TO 7,440/20/1 TO 8	Ambivali	Under theprovision of DCPR-2034, Regulation no.6(a)(i)	As per revenue record CTS No.473 to be shown in place of CTS no.440/19,440/20 in DP-2034	A.R. Amboli Developers	Under the provision of DCPR-2034 Regulation no.6(a)(i)	MCP/3634 dt.21.09.2020	in DP-2034 CTS No.440/19,440/20 are shown in place of CTS No.473	As per revenue record CTS No.473 to be shown in place of CTS No.440/19,440/20 in DP-2034.
11	CKW11	KW	WS-28	249,264,267,261 & 278 242A(pt) &CTS No. 108A(pt)	Oshiwara	Realignment of 36.60 mexisting road to be widen to 36.60 mt. wide road as per existing site conditions with realignment of 13.40 mtr. Wide connecting DP Road and increase in the area of reservation of Fire Station (RPU-1.1) & Police Station RPU (3.1) in DP-2034 affecting land bearing C.T.S. No.249,264,267,261 & 278 of Village Oshiwara & reduction in the area of reservation of ROS 1.4 (PG) on CTS No.242A(pt) & CTS No.108A(pt) of village Oshiwara, Mumbai in K/W Ward Jogeshwari (W) , Mumbai	As per DCPR-2034 provision vide regulation no.6(a) (iv) and policy note no.22 of notification dt.08.05.2018	MCGM	As per DCPR-2034 provision vide regulation no.6(a) (iv) and policy note no.22 of notification dt.08.05.2018	MCP/3609 DT.28.09.2020	As per DP-2034	As per DCPR-2034 provision vide regulation no.6(a) (iv) and policy note no.22 of notification dt.08.05.2018
12	CKW12	K/W	WS-22	1309/16	Versova	Under the provision of DCPR-2034, Reg. no.6 & policy note no. 22 of Notification dtd.08.05.2018	Correction in DP 2034 by incorporation of CTS No.1309/16 Instead of 1301/33 of village Versova	Nandini Co. Housing Society Ltd.	Under the provision of DCPR-2034, Reg. no.6 & policy note no. 22 of Notification dtd.08.05.2018	MCP/4254 DT.26.10.2020	Correction in DP 2034 by incorporation of CTS No.1309/16 instead of 1301/33 of village Versovga	Correction Made in DP 2034 by showing CTS No.1309/16 instead of 1301/33 of village Versova
13	CKW13	K/W	WS-23	150/A/4	Ambivali	As per revenue record CTS No.150/A/4,150/A/3 & 150A/1 to be shown in place of CTS No.150A/1 in DP-2034	Unde the provision of DCPR-2034, Regulation no.6(a) (i) and policy Note No.22 of Notification dtd.08.05.2018	Neocon infrastructure Pvt. Ltd.	Under the provision of DCPR-2034, Regulation no.6(a)(i) and Policy Note No.22 of Notification dtd. 08.05.2018	MCP/4809 dt.13.11.2020	In DP-2034 CTS No.150/A1 are shown in place of CTS No.150/A/4, 150A/3 & 150A/1	As per revenue record CTS No.150/A/4,150A/3 & 150A/1 to be shown in place of CTS No.150A/1 in DP-2034
14	CKW14	K/W	WS-27	3/1/19'	Versova	Deletion of reservation of ROS1.5 Garden/Park (in DP-2034) on property bearing CTS No.3/1/19 of village Versova	Under the provision of policy Note NO.17 of Notification dtd.08.05.2018	Chairman Jai Vihar CHS Ltd.	Under the provision of policy Note NO.17 of Notification dtd.08.05.2018	MCP/5065 dt.25.11.2020	In DP-2034 CTS No.3/1/19 is shown reserved for the public purpose of Garden/Park (ROS1.5)	Under the provision of policy Note NO.17 of Notification dtd.08.05.2018 reservation of ROS1.5 Garden/Park (in DP -2034) on property bearing CTS No.3/1/19 of village Versova is deleted and included in Residential Zone in DP-2034
15	CKW15	K/W	WS-18	14A/3	Vile Parle	Under the provision of DCPR-2034, Reg.No.6	Correction in DP 2034 by incorporation of CTS No.14A/3 of instead of 14A of village Vile Parle	Shamim Bano Rathi	Under the provision of DCPR-2034 Reg. No.6	MCP/6035 dt.11.01.2021	correction in DP 2034 by incorporation of CTS No.14A/3 instead of 14A of village Vile Parle	Correction made in DP 2034 by showing CTS No.14A/3 instead of 14A of village Vile Parle
16	CKW16	K/W	WS-15	426A/1,426A/2,426A/3,426B and 426/2	Vile Parle	Under the provision of policy note 22 of the notification dtd 8.5.2018 and DCPR-2034 clause 6(a)(i) DCPR-2034	Showing corrected boundaries of CTS No.426A/1,426A/2,426A/3, 426B and 426/2	Paresh Valia	Under the provision of policy note 22 of the notification dtd 8.5.2018 and DCPR-2034 clause 6(a)(i) DCPR-2034	MCP/6036 dt.18.01.2021	Showing corrected boundaries of CTS No.426A/1,426A/2,426A/3,426B and 426/2	Correction made in DP 2034 by showing corrected boundaries of CTS No.426A/1,426A/2,426A/3,426B and 426/2 of village Vile Parle

17	CKW17	K/W	WS-22	1310A,1310B,1310C& 1310D	Versova	Under the provision of DCPR-2034, Reg.No.6 & policy note no.22 of notification dtd.08.05.2018	Correction in DP 2034 by correcting boundaries of CTS No.1310A,1310B,1310C& 1310D & showing CTS No.1310C & 1310D in DP2034	Shenaaz Mehta	Under the provision of DCPR-2034, Reg.No.6 & policy note no.22 of notification dtd.08.05.2018	MCP/6851 DT.08.02.2021	Correction in DP 2034 by correcting boundaries of CTS No.1310A,1310B,1310C& 1310D & showing CTS No.1310C & 1310D in DP2034	Correction in DP 2034 by correcting boundaries of CTS No.1310A,1310B,1310C& 1310D & showing CTS No.1310C & 1310D in DP2034
18	CKW18	K/W	WS-15	1155, 1156, 1158	Vile Parle	Under the Provision of DCPR-2034 Reg. NO.6	Correction in DP 2034 by incorporation of CTS No.1155,1156 & 1158 in place of CTS NO.1165,1155 & 1156 of village Vile Parle	Shalimar Co. Housing Society	Under the Provision of DCPR-2034 Reg. NO.6	MCP/7041 DT.11.02.2021	Correction in DP 2034 by incorporation of CTS No.1155,1156 & 1158 in place of CTS NO.1165,1155 & 1156 of village Vile Parle	Correction in DP 2034 by incorporation of CTS No.1155,1156 & 1158 in place of CTS NO.1165,1155 & 1156 of village Vile Parle
19	CKW19	K/W	WS-28	723B	Oshiwara	Under the provision of DCPR-2034, Reg.No.6 & policy note no.22 of notification dtd.08.05.2018	Correction in DP 2034 by showing CTS no.723B in DP-2034 as per revenue record i.e. CTS plan	Saachi Associates	Under the provision of DCPR-2034, Reg.No.6 & policy note no.22 of notification dtd.08.05.2018	MCP/8813 dt.17.05.2021	Correction in DP -2034 by showing existing Road on CTS no.723B in DP - 2034 as per revenue record i.e. CTS plan	Correction in DP 2034 by showing existing road CTS no.723B in DP-2034 as per revenue record i.e. CTS plan
20	CKW20	K/W	WS-27	1(Pt)	Oshiwara	Reservation Correction	Policy Note No.17 of Notification dtd.08.05.2018	Sr. Supdt. Of post offices Mumbai	Policy Note 17 of notification dtd.08.05.2018	CAP/A/340 dtd.16.11.2019	RSA 2.9 Homeless Shelter	RPU 4.1 Post and Telegraphoc office
21	CKW21	K/W	WS-17	119A	Juhu	Under the provision of DCPR-2034, Reg. no.6	Correction in CTS boundaries as per Revenue Record. In DP 2034.	International Society for Krishna Consciosness	Under the provision of DCPR-2034 , Reg.no.6.	MCP/9243 DT.15.06.2021	CTS NO.119,120,145, and 146 of Village Juhu shown in place of CTS no.119A of Village Juhu.	Correction in DP 2034 by showing CTS no.119A in place of CTS no.119,120,145 and 146 of village Juhu and to show adjoining sub-divided CTS no.119B,146B and 145B DP-2034 as per revenue record i.e. CTS plan
22	CKW22	K/W	WS-23	640 B	Ambivali	CTS No Correction	Regulation 6 (a)(i) of DCPR-2034 Policy Note 22 of Notification dtd.08.05.2018	Bhavesh CHS. LTD.	Regulation 6 (a)(i) of DCPR-2034 Policy Note 22 of Notification dtd.08.05.2018	MCP/9422 dt.22.06.2021	CTS NO.640,641,642,643 of village Ambivali	CTS no.640 A and 640 B of village Ambivali in place of CTS No.640,641,642,643 of village Ambivali and corrected the boundary on North Side of CTS No.640 B upto CTS no.183(pt)
23	CKW23	K/W	WS-23	676	Oshiwara	Under the provision of DCPR-2034, Reg. no.6	Correction in CTS no. as per Revenue Record in DP-2034	S.P. Associates	Under the provision of DCPR-2034, Reg. no.6	MCP/82 DT.26.07.2021	CTS NO.676 and 677 of village Oshiwara shown in place of CTS no.676 of village Oshiwara.	Correction in DP-2034 by showing CTS no.676 in place of CTS no.676 and 677 of village Oshiwara DP-2034 as per revenue record i.e. CTS plan
24	CKW24	K/W	WS-15	426B	Vile Parle	Under the provision of DCPR-2034, Reg. no.6 & Policy note 22 of notification dtd.08.05.2018	Correction in DP-2034 by realinment of road as per existing site condition affecting CTS no.426B	Paresh Valia & Associates	Under the provision of DCPR-2034, Reg. no.6 & Policy note 22 of notification dtd.08.05.2018	MCP/263 dtd.02.08.2021	Correction in DP-2034 by realinment of road as per existing site condition affecting CTS no.426B	Correction in DP-2034 by realinment of road as per existing site condition affecting CTS no.426B
25	CKW25	K/W	WS-27	1208/5 & 1208/7	Versova	Under the provision of DCPR-2034, Reg. no.6 & Policy note 22 of notification dtd.08.05.2018	Correction in DP-2034 for CTS No.1208/5&1208/7 as per revenue record i.e. CTS plan	Dy. Supdt. Of Garden (Zone-VI)	Under the provision of DCPR-2034, Reg. no.6 & Policy note 22 of notification dtd.08.05.2018	MCP/413 dt.04.08.2021	Correction in DP-2034 for CTS no. 1208/5&1208/7 as per revenue record i.e. CTS plan	Correction in DP 2034 by showing CTS no.1208/5&1208/7 in place of CTS no.1215(pt) & 1214 and correcting CTS boundaries of CTS no.1208/5&1208/7 in DP-2034 as per revenue record i.e.CTS plan
26	CKW26	K/W	WS-28	737/9/12/A/1A AND 737/9/12/A/1B	Oshiwara	Under the provision of Policy Note 14 & 22 of notification dtd.08.05.2018	Correction in DP -2034 by deleting the reservation of Hospital on CTS no.737/9/12/A/1A and showing existing amenity on CTS no.737/9/12/A/1B as per policy note 14 & 22	Pushkar Consultants	Under the provision of Policy Note 14 & 22 of notification dtd.08.05.2018	MCP/709 dt.10.08.2021	The reservation of Hospital (RHA1.2), Municipal School (RE1.1) and Existing Amenity of Hospital (E.H.1.2) on CTS no.737/9/12/A/1A and CTS no.737/9/12/A/1B	Correction in DP -2034 by deleting the reservation of Hospital on CTS no.737/9/12/A/1A and showing existing amenity on CTS no.737/9/12/A/1B

27	CKW27	K/W	WS-23	84,216,220,220/1 TO 44 & 221	Ambivali	Under Policy note 22 of notification dtd.08.05.2018	Realignment of existing road proposed to be widen to 12.20 m from junction Aagaman Marg till Vitthal Naik Marg of village Ambivali	A.E. (Survey) H&K	Under Policy note 22 of notification dtd.08.05.2018	MCP/999 DT.25.08.2021	Realignment of existing road proposed to be widen to 12.20 m from junction Aagaman Marg till Vitthal Naik Marg of village Ambivali	Correction in DP 2034 by showing corrected alignment of existing road proposed to be widen to 12.20 m from junction Aagaman Marg till Vitthal Naik Marg of village Ambivali
28	CKW28	KW	WS-23	375/5	AMBIVALI	Under the provision of DCPR-2034, Reg.No.6 & policy note no.22 of notification dtd.08.05.2018	Correction in DP 2034 for CTS No.375/5 as per revenue record i.e. CTS plan	Shalom CHS Ltd.	Under the provision of DCPR-2034, Reg.No.6 & policy note no.22 of notification dtd.08.05.2018	MCP/1211 DT.09.09.2021	CTS No.377 & 375(pt) in DP-2034	Correction in DP 2034 by showing correct boundary of CTS no.375/5 of village Ambivali by deleting CTS no.377 & 375 and merging the same in CTS no.375/5 in DP-2034 as per revenue record i.e. CTS plan
29	CKW29	K/W	WS-18	417, 417/1 & 417/2	Andheri	Under the provision policy note no.8 of notification dtd.08.05.2018	Correction in DP-2034 for CTS no.417 of Village Andheri	Gaurav Joshi	Under the provision policy note no.8 of notification dtd.08.05.2018	MCP/3377 DT.16.12.2021	Exesting Amenity of Petrol Pump on Entire plot bearing CTS no.417 of village Andheri	Modification in DP-2034 by showing retained existing amenity EPU2.1 adm.545 sq.m. excluding road setback and remaining area admeasuring 589.93 sq.m. relased from existing amenity EPU2.1 on plot bearing CTS no.417,417/1 & 417/2 of village Andheri
30	CKW30	K/W	WS-18	265A(PT)	Andheri	Under the provision of DCPR-2034, Reg.no.6(a)(i) & Policy note 28 of notification dtd.08.05.2018	Correction in DP 2034 by showing CTS no.260 in DP-2034 as per revenue record i.e. CTS plan	Atul Gulati (Architect)	Under the provision of DCPR-2034, Reg.no.6(a)(i) & Policy note 28 of notification dtd.08.05.2018	MCP/3266 DT.16.12.2021	Correction in DP-2034 by showing CTS no.260 in DP-2034 as per revenue record i.e. CTS plan	Correction in DP 2034 by showing CTS no.260 in DP-2034 as per revenue record. i.e. CTS plan
31	CKW31	K/W	WS-28	433A & 433B	Oshiwara	Under the provision of DCPR-2034, Reg.no.6 & Policy note 22 of notification dtd.08.05.2018	Correction in DP 2034 for CTS No.433A & 433B as per revenue record i.e. CTS plan	Aakash Ashish Realtors	Under the provision of DCPR-2034, Reg.no.6 & Policy note 22 of notification dtd.08.05.2018	MCP/3426 DT.27.12.2021	CTS NO.433 & 534 in DP 2034	Correction in DP 2034 by showing CTS no.433A and 433B in place of CTS no.433 and 534 (pt) and showing corrected boundaries of CTS No.433A and 433B of village Oshiwara as per revenue record. i.e. CTS plan
32	CKW32	K/W	WS-22	825/1/27,825/1/15	Ambivali	Under the provision of DCPR-2034, Reg.no.6 & Policy note 22 of notification dtd.08.05.2018	Correction in DP 2034 for CTS no.825/1/27,825/1/15 as per revenue record i.e. CTS plan	Jagjivanram CHS	Under the provision of DCPR-2034, Reg.no.6 & Policy note 22 of notification dtd.08.05.2018	MCP/4296 dt.20.01.2022	CTS No.825/4 in DP 2034	Correction in DP 2034 by showing CTS no.825/1/27 & 825/1/15 of village Ambivali in place of CTS no.825/4 in DP-2034 as per revenue record i.e. CTS plan
33	CKW33	K/W	WS-15	782, 863, 863/1 TO 5	Vile Parle	Under the provision of DCPR-2034, reg. no.13(6)	Correction in DP 2034 by portion ABCDE and FGHIJ on CTS no.863(pt) & 5-10 (pt) of TPS No.VI are relocated on CTS no.863/3 & 863	M/s Aakar Architect & Consultant	Under the provision of DCPR-2034, reg. no.13(6)	MCP/4677 DT.16.02.2022	Correction in DP 2034 by portion ABCDE and FGHIJ on CTS no.863(pt) & 5-10(pt) of TPS no.VI are relocated on CTS no.863/3 & 863	Correction in DP 2034 by portion ABCDE and FGHIJ on CTS no.863(pt) & 5-10(pt) of TPS no.VI are relocated on CTS no.863/3 & 863
34	CKW34	K/W	WS-27	825/1/26	Ambivali	Under the provision Policy note 22 of notification dtd.08.05.2018	Correction in DP 2034 for CTS.No.825/1/26 as per revenue record i.e. CTS plan	Arpan Foundation	Under the provision Policy note 22 of notification dtd.08.05.2018	MCP/4934 DT.11.02.2022	CTS NO.825/36 in DP 2034	Correction in DP 2034 by showing CTS no.825/1/26 in place of CTS no.825/36 and corrected the boundaries of CTS no.825/1/26 of village Ambivali as per revenue record i.e. CTS plan
35	CKW35	K/W	WS-28	278	Oshiwara	Under the provision of policy note no.22 and reg. no.13(5) of DCPR-2034	Correction in DP 2034 by realinment of road as per existing site condition affecting CTS no.278	Duberia & Associate	Under the provision of policy note no.22 and reg. no.13(5) of DCPR-2034	MCP/6409 DT.12.04.2022	Correction in DP 2034 by realinment of road as per existing site condition affecting CTS no.278	Correction made in DP 2034 by realigning the existing road without disturbing existing proposed road to be widen to 36.60m and to extend the reservation of RPU3.1 till the boundary of realigned road.
36	CKW36	K/W	WS-23	865	Ambivali	Under the provision of policy note no.22	Correction in DP-2034 by showing CTS no.825/1 & 825/2 of village Ambivali in place of CTS No.865	LS Creative Consultant	Under the provision of policy note no.22	MCP/7856 dt.26.05.2022	CTS No.825/1 & 825/2 of village Ambivali is wrongly reflected as CTS no.865 in DP-2034	Correction in DP-2034 by showing CTS no.825/1 & 825/2 of village Ambivali in Place of CTS no.865

37	CKW37	K/W	WS-15	880,880/1 TO 5	Vile Parle	Under the provision of DCPR-2034, Reg.No.6& Policy Note No.22 of Notification dtd.08.05.2018	Correction in DP 2034 by correcting boundaries of cTS no.880, 880/1 to 5 of village Vile Parle, Final Plot No.21 in DP 2034	Architect H.M. Jhaveri	Under the provision of DCPR-2034, Reg.No.6& Policy Note No.22 of Notification dtd.08.05.2018	MCP/8019 dt.24.06.2022	Correction in boundary of plot bearing CTS No.880, 880/1 to 5 of village Vile Parle, Final plot no.21 along with TP boundary of FP no.23B,24&25 of T.P.S. Vile Parle NO.VI	Correction in DP 2034 by correcting boundaries of CTS no.880,880/1 to 5 of village Vile Parle, Final Plot no.21 along with TP boundary of FP no.23B, 24 & 25 of T.P.S. Vile Parle NO.VI
38	CKW38	K/W	WS-17	72A/1 & 72A/2	JUHU	Under the provision of DCPR-2034, Reg.No.6& Policy note 22 of notification dt.08.05.2018	Correction in DP-2034 by correcting boundaries of CTS no.72A/1 &72A/2 of village Juhu in DP2034	Ar. Kedar A Pathare for naren uwadekar project consultants	Under the provision of DCPR-2034, Reg.No.6 (a)(I)& Policy note 22 of notification dt.08.05.2018	MCP/9990 DT.07.09.2022	,--	Correction in DP 2034 by correcting boundaries of CTS no.72A/1 & 72A/2 of village Juhu in DP 2034
39	CKW39	K/W	WS-28	552	Oshiwara	Policy Note 22 of notification dt.08.05.2018	CTS NO.552 is shown in place of CTS no.554 & 556/4 & incorect boundaries of CTS no.552 of village Oshiwara	M/s Rasik Hingoo	Policy Note 22 of notification dt.08.05.2018	MCP/1445 DT.29.11.22	CTS NO.552 is shown in place of CTS no.554 & 556/4 & incorect bounddaries of CTS no.552 of village Oshiwara	DP is ocrrected by showing CTS no.552 of village Oshiwara in place of CTS no.554 & 556/4 and showing correct boundary of CTS no.552 of village Oshiwara in DP-2034 as per CTS plan and accordingly cognizance of the same is accounted for the boundaries of CTS no.553 & 555 of village Oshiwara
40	CKW40	K/W	WS-23	63	Mogra	To correct nomenclature of the land bearing CTS number 62 to CTS no.63		Advocate E.K. Sasidharan on behalf his client shri ajayprasad H. Tiwari	Policy Note A(22) of notification dt.08.05.2018	MCP/1401 DT.05.12.2022		To correct CTS number 62 to CTS 63
41	CKW41	K/W	WS-22	1318/3,1318/4,1318/5,1318/7,1318/8,1318/9, 1318/10, 1318/11, 1318/13, 1318/14, 1318/15	Versova	Correction in CTS number and CTS boundaries	CTS no.1318/7 & 1318/11 are seen interchanged with each other and CTS boundaries do not match with CTS plan	Crystal Developers	Under the provision of DCPR-2034, Reg.no.6 Policy note No.22 of Notification dtd.08.05.2018	MCP/3559 DT.24.02.2023	CTS no.1318/7 & 1318/11 are seen interchanged with each other and CTS boundaries do not match with CTS plan	Correction made in DP 2034 by showing CTS no.1318/7 in place of CTS NO.1318/11 AND CTS NO.1318/11 IN PLACE OF CTS NO.1318/7 and by showing the alignment of existing road as per existing site condition & by correcting the boundaries of CTS no.1318/3,1318/4,1318/5,1318/7,1318/8,1318/9, 1318/10, 1318/11, 1318/13, 1318/14, 1318/15
42	CKW42	K/W	WS-18	360 & 361	Andheri	Under the provision of DCPR-2034, Reg.no.6(a)(i) & Policy note 22 of notification dtd.08.05.2018	Correctioon in DP 2034 by correcting CTS no.360 & 361 of village Andheri in DP 2034	Architect Mr. Jay D Shah for Vishwabharati Co-Op.Hsg.Soc. Ltd.	Under the provision of DCPR-2034, Reg.no.6(a)(i) & Policy note 22 of notification dtd.08.05.2018	MCP/3880 DT.15.03.2023	--	Correction in DP 2034 by correcting CTS no.360& 361 of village Andheri in DP 2034
43	CKW43	K/W	WS-17	424/A/1	Vile parle	Under the provision of DCPR-2034, Reg.no.6(a)(iv)	Correction in DP 2034 by correcting road alignment in DP-2034 as per existing road & as per revenue record abutting to CTS no.424/A/1 of village Vile parle in DP2034	M/s Concrete Design	Under the provision of DCPR-2034, Reg.no.6(a)(iv)	MCP/6712 DT.15.6.23	--	Correction in DP 2034 by correcting road alignment in DP 2034 as per existing road & as per revenue record abutting to CTS no.424/A/1 of village Vile parle in DP 2034
44	CKW44	K/W	WS-18	198(PT)	ANDHERI	Under the provision of DCPR-2034, Policy Note no.26 of Notification dtd.08.5.2018	Correction in DP 2034 by correcting "earmarking of Tourism Development zone is corrected as "R" Zone at Plot bearing CTS no.198(pt) of village Andheri	Dy.ch.Eng.(imp)	Under the provision of DCPR-2034, Policy Note no.26 of Notification dtd.08.5.2018	MCP/8669 DT.25.08.2023	--	Correction in DP 2034 by correcting "earmarking of Tourism Development zone is corrected as "R" Zone on plot bearing CTS no.198(pt)of village Andheri in DP 2034
45	CKW45	K/W	WS-14 & WS15	731	JUHU	Under the provision of DCPR-2034, Policy Note no.22 of Notification dtd.08.5.2018	Correction in DP 2034 by correcting boundary of CTS no.731 of village Juhu in DP 2034	Architect Premal Gogri	Under the provision of DCPR-2034, Policy Note no.22 of Notification dtd.08.5.2018	MCP/8326 DT.24.08.2023	--	Correction in DP 2034 by corrrecting boundary of CTS NO.731 of village Juhu in DP 2034

46	CKW46	K/W	WS-27	1246	Versova	Under the provision of Policy Note no.22 of Notification dtd.08.5.2018	Correction in DP 2034 for plot bearing CTS no.1246/A, 1246/B & 1246C of village Versova as per revenue record i.e. CTS Plan	Beachwood Society	Under the provision of Policy Note no.22 of Notification dtd.08.5.2018	MCP/8978 DT.18.9.2023	Correction in DP 2034 by showing correct CTS no.1246/A, 1246/B & 1246C of village Versova instead of CTS no.1246 & 1247 and correcting CTS boundaries and reconstituting the reservation of Garden/Park (ROS1.5) as per corrected boundary of CTS no.1246/B in DP 2034	Correction in DP 2034 by showing correct CTS no.1246/A, 1246/B & 1246C of village Versova instead of CTS no.1246 & 1247 and correcting CTS boundaries and reconstituting the reservation of Garden/Park (ROS1.5) as per corrected boundary of CTS no.1246/B in DP 2034
47	CKW47	K/W	WS18	15	VILEPARLE	RESERVATION	RELOCATION	AR. H.M. JHAVERI & SONS	Clause 13(6) of DCPR 2034	MCP/7274 DT.19.7.2023	RE1.2 PRIMARY/SECONDARY SCHOOL ROS 1.4 PLAYGROUND	ROS1.4 PLAYGROUND RE1.2 PRIMARY/SECONDARY SCHOOL
48	CKW48	K/W	WS-28	31E/2/D	Bandivali	Under the provision of Policy Note no.22 of Notification dtd.08.5.2018	Correction in DP 2034 for plot bearing CTS no.131E/2/D of village Bandivali as per revenue record i.e. CTS plan	Ellora Project Consultants Pvt. Ltd.	Under the provision of Policy Note no.22 of Notification dtd.08.5.2018	MCP/9204 DT.10.10.2023	Amalgamation and subdivision of CTS no.31E/2/A & 31E/2/D of village Bandivali not reflected in DP 2034	Correction in DP 2034 by showing subdivision/Amalgamation and incorporating Correct CTS numbers i.e. CTS no.31E/2/A, 321E/2/D & 31E/3 of village Bandivali instead of CTS no.31E/2 & 31E/5 AND correcting CTS boundaries of 31E/2/A, 31E/2/D & 31E/3 in DP-2034 as per revenue record and cognizance of the same is accounted for the boundaries of adjoining CTS number
49	CKW49	K/W	WS-15	744, 744/1, 744/2, 744/3, 744/4 & 744/5	VileParle(W)	Under the provision of DCPR -2034, Policy Note no.22 of Notification dtd.08.5.2018	Correction in DP 2034 by showing CTS nos.744, 744/1, 744/2, 744/3, 744/4 & 744/5 of village vileparle (W) in K/W ward in place of CTS no.744 which are not marked on the DP2034	License Surveyor Amit P Kanekar	Under the provision of DCPR -2034, Policy Note no.22 of Notification dtd.08.5.2018	MCP/9335 DT.18.10.2023	--	Correction in DP 2034 by showing CTS nos. 744, 744/1, 744/2, 744/3, 744/4 & 744/5 of village VileParle(W) in K/W ward in place of CTS no.744 which are not marked on the DP-2034
50	CKW50	K/W	WS-22	833/18	AMBIVALI	UNDER THE PROVISION OF POLICY NOTE 22 O FNOTIFICATION DT.8.5.18	Correction in DP 2034 for plot bearing CTS no.833/18 of village Bandivali as per revenue record i.e. CTS plan	Adimaya Ambadevi CHS Ltd.	UNDER THE PROVISION OF POLICY NOTE 22 O FNOTIFICATION DT.8.5.18	MCP/9796 DT.31.10.2023	The plot bearing CTS no.833/18 of villag eAmbivali is reflected as CTS no.833/86 in DP 2034	Correction in DP-2034 by showing CTS no.833/18 of village Ambivai instead of CTS no.833/86 of village Ambivali and by correcting village boundary line as per CTS boundary line as per CTS boundary of CTS no.833/18 of village Ambivali in DP-2034
51	CKW51	K/W	WS-17	195/173/2	ANDHERI(W)	UNDER THE PROVISION OF DCPR-2034, POLICY NOTE 26 & 22 OF NOTIFICATION DT.8.5.18	Correction in DP 2034 by removing the existing road which was wrongly marked on plot bearing CTS no.195/173/2 of village Andheri.	Architect S.P. Shevade & Associates	UNDER THE PROVISION OF DCPR-2034, POLICY NOTE 26 & 22 OF NOTIFICATION DT.8.5.18	MCP/9590 DT.3.11.2023	--	Correction in DP 2034 by removing the existing road which was wrongly marked on plot bearing CTS no.195/173/2 of village Andheri.

52	CKW52	K/W	WS-23	202	AMBIVALI	UNDER THE PROVISION OF REGULATION 6(A)(i) OF DCPR 2034 & POLICY NOTE 22 OF NOTIFICATION DTD.8.5.2018	Correction in alignment of 9.15m wide DP road on plot bearing CTS no.202 of village Ambivali	Architect Harsh Gandhi	UNDER THE PROVISION OF REGULATION 6(A)(i) OF DCPR 2034 & POLICY NOTE 22 OF NOTIFICATION DTD.8.5.2018	MCP/9432 DT.31.10.23	Correction in alignment of 9.15m wide DP road on plot bearing CTS no.202 of village Ambivali	Correction in DP 2034 by correcting the alignment of 9.15 m wide DP road shown as A-B to its new alignment A-B as shown in dotted red colour on the plan without disturbing the DP road which is in continuation on the North side to the road u/r and by correcting the alignment of existing road shown as B-C to its new alignment B-C as shown in dotted black clour on the plan.
53	CKW53	K/W	WS-28	579	OSHIWARA	Under the provision of Policy Note no.22 of Notification dtd.08.5.2018	Correction in DP 2034 for plot bearing CTS number 579 of village Oshiwara	M/s Fairdeal Realities	Under the provision of Policy Note no.22 of Notification dtd.08.5.2018	MCP/454 DT.23.11.2023	Correction in DP 2034 for plot bearing CTS number 579 of village Oshiwara	Correction in DP - 2034 by showing subdivision and incorporating correct CTS numbers i.e. CTS no.579/A, 579/B & 579/C of village Oshiwara Instead of CTS boundaries of CTS no.579/A, 579/B, 579/C, 720A/3, 720A/4, 580, 581, 582 & 583 Of village Oshiwara in DP-2034 as per revenue record and accordingly cognizance of the same is accounted for the boundaries of adjoining CTS numbers.
54	CKW54	K/W	WS-22	between plot bearing CTS no.1320/1(pt) and between CTS no.1320 & CTS no.1376/1(pt) of village Versova	Versova	Under the provision of DCPR - 2034, Policy Note No.26 & 22	Correction in DP 2034 by correcting & restoring the existing road in DP-2034 between plot bearing CTS no.1320 & CTS no.1322/1(pt) and between CTS no.1320 & CTS no.1376/1(pt) of village Versova in K/W ward, mumbai	M/s. Skyscraper reality Private Limited	Under the provision of DCPR - 2034, Policy Note No.26 & 22	MCP/1336 DT.19.12.2023	.	Correction in DP 2034 by correcting & resoring the existing road in DP-2034 between plot bearing CTS no.1320 & CTS no.1322/1(pt) and between CTSno.1320 & CTS no.1376/1(pt) of village Versova in K/W ward, mumbai
55	CKW55	K/W	WS-22	833/9 & 833/10	AMBIVALI	Under the provision of Policy Note no.22 of Notification dtd.08.5.2018	Correction in DP 2034 for plot bearing CTS no.833/9 & 833/10 of village Bandivali as per revenue record i.e. CTS Plan	M/s Rasik P. Hingoo Associates	Under the provision of Policy Note no.22 of Notification dtd.08.5.2018	MCP/1371 DT.20.12.2023	The plot bearing CTS no.833/9 & 833/10 of village Ambivali is reflected as CTS no.833/145 & 833/146 in DP-2034	Correction in DP-2034 by showing CTS no.833/9 & 833/10 of village Ambivali instead of CTS no.833/145 & 833/146 respectively in DP-2034
56	CKW56	K/WEST	WS28	725A	Oshiwara	Reservation	Relocation	M/s Axis Architects	Clause 13(6) of DCPR 2034	MCP/9819 DT.03.01.2023	RAM Amenity Plot	RAM Amenity Plot
57	CKW57	K/W	WS-27	CTS NO.1(PT) PLOT NO.A/35	Oshiwara	Under the provision of Policy Note no.17 & 22 of Notification dtd.08.5.2018	Correction in DP 2034 for plot bearing CTS no.1(pt), plot no.A/35 of village Oshiwara	Post & Telegram Department	Under the provision of Policy Note no.17 & 22 of Notification dtd.08.5.2018	MCP/2523 DT.8.2.2024	The plot bearing CTS no.1(pt) plot no.A/35 of village Oshiwara is reflected as plot no.A/24 in DP-2034	Correction inDP-2034 by Changing the reservation of omeless Shelter (RSA2.9)to the reservation of Post & Telegram (RPU4.1) on Plot bearing CTS no.1(pt), Survey No.41, Plot No.A/24 Of village Oshiwara and plot no.A/24 is corrected as plot No.A/35 in DP-2034
58	CKW58	K/W	WS-28	737/3, 737C/2 of village Oshiward and CTS No.31E/1 & 31E/4 of village andivali	Oshiwara & Bandivali	under the provision of Policy note 22 of notification dt.08.05.2018	Correction in DP2034 for plot bearing CTS 737C/3, 737C/2 of village Osiwara and CTS No.31E/1 & 31E/4 of Village Bandivali	Architect Umesh Bhatt	under provision of policy of 22of notifiation dtd. 08.05.2018	MCP/3040 dtd.27.02.2024	Change in the boundaries on plot bearing CTS No.737/C/2 & 737/C/3 of village Oshwiwara and CTS No. 31E/4 of village Bandivali in dp-2034	Correction in dp 21034 by shwoing correct boundaries of TS No. 373/C/2, 737/C/3, 737/C/1, 737/C/4, 737/108, 737/9/7, 737/9/8 &737/5e OF VILLAGE Oshwara & 31E /4 of village bandivali dp-2034 & by showing subdivision of CTS NO. 737B into CTS No. 737/B/a & 737/B/2 and by correction village Bounbdary of CTS No. 31E/4of village Bandivali

59	ckw59	kw	ws-15	963/A & 963/B	Vile-parle (W)	under the provision of DCPR-2034, POLICY NOTE NO 22 OF NOTIFICATION DTED 08.052018	CTS NO 963/A &963/B OF VILLAGE VILLEPARLE at vileparle (w)in k/w ward in place of CTS NO 963 WHICH are not marked on the dp-2034	M/S SAP ASSOCIATES	under the provision of DCPR-2034, POLICY NOTE NO 22 OF NOTIFICATION DTED 08.052018	MCP/3203 DT 12.03.2024		CTS NO 963/A &963/B OF VILLAGE VILLEPARLE at vileparle (w)in k/w ward in place of CTS NO 963 WHICH are not marked on the dp-2034
60	ckw60	kw	ws-18	461	Andheri	under the provision of DCPR-2034, POLICY NOTE NO 22 OF NOTIFICATION DTED 08.052018	Correcrtion in dp 2034 by correcting boundry of CTS NO 461 OF VILLAGE ANDHERI IN DP 2034	MR. ANKIN Jain .m/s AR Design studeo	under the provision of DCPR-2034, POLICY NOTE NO 22 OF NOTIFICATION DTED 08.052018	MCP/3206 DT 12.03.2024		Correcrtion in dp 2034 by correcting boundry of CTS NO 461 OF VILLAGE ANDHERI IN DP 2034
61	ckw61	kw	ws-18	521/2	villeparle	As perdiscretionary powers provided in DCPR-2034 U/S6C	Alinment of 18.30mtrs wide praposed DP road widing and existingroad iscorrected as per earlier realignment and existing site condition	Architect mr.kalpesh jain for m/s Arquitectura	As perdiscretionary powers provided in DCPR-2034 U/S6C	MCP/3205 DT 12.03.2024		Alinment of 18.30mtrs wide praposed DP road widing and existingroad iscorrected as per earlier realignment and existing site condition
62	CKW62	K/w	WS-27	Survey No.141A, CTS No.833(Pt)	Ambivali	under the provision of MR & TP Act, 1966 u/s.37(1AA) (C)	Modification in DP2034 by Change from "Municipal Maternity Home(RH1.3)" to Hospital (RH1.2)	Received from Deputy Secretary Urban Development department, Mantralaya, Mumbai-400032.	Under the Provision of MR & TP Act, 1966 u/s.37(1AA) (C)	Modification sanctioned by the Govt. u/s u/s.37(1AA) (C) of MR & TP Act, 1966 vide Notification No.TPB-4323/UOR-57/C.R.149/2023 UD-11, dated 6th March 2023.	-	Modification in DP2034 is come by changing "Municipal Maternity Home(RH1.3)" to Hospital (RH1.2) in DP-2034
63	CKW63	k/w	ws-28	579B &579C	OSHIWARA	Under the provision of policy note 22of notification dted 08.05.2018	Correction in DP 2034 for plot bearing CTS number 579 B & 579C of village oshiwara	M/s Fairdeal Realities	Under the provision of policy note 22of notification dted 08.05.2018	MCP/5204 DTED 22.05.2024		Correction in DP 2034 for plot bearing CTS number 579 B & 579C of village oshiwara
64	CKW64	K/W	WS-22	1368/9999	Versova	As per policy note no.A(3) of notification u/no.TPB-4317/629/CR-118/2017/DP/UD-11 DT.08.05.2018	Correction in the reservation of RE 1.2(primary School/Secondary School) in DP-2034	The Secretary of Gambs Tower Co-op.Hsg. Soc.Ltd.	As per policy note no.A(3) of notification u/no.TPB-4317/629/CR-118/2017/DP/UD-11 DT.08.05.2018	MCP/5850 DT.14.06.2024	--	Correction in DP 2034 by correcting shape of Layout RG (marked as A-B-C-C'-D-D'-E-A) as per approved plan no.CE/4734/BSII/AK DT.24.05.1982 in DP 2034
65	CKW65	K/W	WS-22	1374/A/8/2 &1374/A/8/3	Versova	AS PER POLICY NOTE NO 22 OF NOTIFICATION U/N NO TPB-4317/629/CR-118/2017/DP/UD-II DTED 08.05.2018	BY CORRECTING CTS NO 1374/A/8/2 &1374/A/8/3OF VILLAGE VARSOVA IN PLACE OF 1374A/4 &1374/A/A/3 OF VILLAGE VARSOVA IN DP2034	ARCHITECT MR.AJIT C.GUPTE ON BEHALF OF APNAGHAR CO CHS LTD	AS PER POLICY NOTE NO 22 OF NOTIFICATION NO TPB/4317/629/CR-118/2017/DP/UD-II DTED 08.05.2018	MCP/6608 DTED 19.17.23		BY CORRECTING CTS NO 1374/A/8/2 &1374/A/8/3 OF VILLAGE VERSOVA IN PLACE OF 1374A/4 & 1374A/3 OF VILLAGE VERSOVA IN DP 2034
66	CKW66	K/W	WS-23	Survey no.109, CTS No.3A	Ambivali	As per Policy Note No.3 of notification u/no.TPB-4317/629/CR-118/2017/DP/UD-11 DT.8.5.18, Regulation 27(2)(3) of DCPR-2034 and as per sanctioned EP-T90 vide notification u/no.TPB-4320/CR-135/2020/UD-11 dt.12.09.2022	ROS 1.5(Garden/Park) affected by Layout RG is corrected and shown as Layout RG as per approved layout on plot bearing Survey No.109, CTS No.3A	Shri Vyankatesh Kulkarni for Atharva CHS	As per Policy Note No.3 of notification u/no.TPB-4317/629/CR-118/2017/DP/UD-11 DT.8.5.18, Regulation 27(2)(3) of DCPR-2034 and as per sanctioned EP-T90 vide notification u/no.TPB-4320/CR-135/2020/UD-11 dt.12.09.2022	MCP/7035 DT.05.08.2024	---	ROS 1.5 (Garden/Park) affected by layout RG is corrected and shown as Layout RG as per approved layout on plot bearing Survey No.109, CTS No.3A

67	CKW67	K/W	WS-22	195/199 & 195/200	Andheri	Under the provision of DCPR-2034, policy note no. 22 Nlotification dtd.08.05.2018	Correction in DP 2034 by correcting CTS Numbers 195/199 & 195/200 of village Andheri in DP 2034	Licensed Surveyor & Civil Engineers M/s. Atul Situat & Associates	Under the provision of DCPR-2034, Policy note no. 22 of Notification dtd. 08.05.2018	MCP/8247 dt.24.09.2022	---	Correction in DP 2034 by correcting CTS no.9999 to CTS No. 195/199 & 195/200 of village Andheri in DP 2034
68	CKW68	K/W	WS-28	1(pt), 12(pt), 29A(pt), 29B(pt), 32(pt), 34(pt), 35(pt), 36(pt), 39(pt), 40(pt), 41(pt) &45(pt)	Oshiwara	Under the Provision of DCPR-2034, Reg.13(6).	Correction in DP 2034 by relocating the existing 9.15 mtr wide road having widening of 13.40 mtr. Towards north side as per & on the basis of Speaking orde of VP/CEO	VP/CEO (MHADA)	Under the provision of DCPR-203, Reg.13(6).	MCP/8241 dt.24.09.2022	---	Correction in DP 2034 by relocating the existing 9.15 mtr wide road having widening of 13.40mtr. Towards north side as per & on the basis of Speaking orde of VP/CEO MHADA vide no.CAP/A/475/2023 dated 13.10.2023
69	CKW69	K/W	WS-18	432A/A & 432A/B	Andheri	Under the provision of DCPR-2034, policy note no.22 of notification dtd.08.05.2018	Corrrection in dp 2034 by incorporating CTS No.432a/a/ & 432A/B of village Andheri in DP 2034	M/s. Jet Builders LLP	Under the provision of DCPR-2034, policy note no. 22 of notification dtd. 08.05.2018	MCP/85069 DT.04.10.2024	-	Correction in DP 2034 by incorporating CTs No. 432A/A & 432A/B of village Andheri in DP 2034
70	CKW70	K/W	ws-27	825/1/28	Ambivali	As per policy note no.22 notification u/no.TPB-4317/629/CR-118/2017/DP/UD-11 dtd.08.05.2018	Correction in DP 2034 by correcting CTs no. 825/1/28 instead of CTS No. 825/10 of Village Ambivali	M/s. New Vikas CHS.	As per policy note no.22 notification u/no.TPB-4317/629/CR-118/2017/DP/UD-11 dtd.08.05.2018	MCP/9647 DT.18.11.2024	-	Correction in DP 2034 by correcting CTs no. 825/1/28 instead of CTS No. 825/10 of Village Ambivali
71	CKW71	K/W	ws-23	440/3/14	Ambivali	Under the provision of DCPR-2034, Policy note no.22 of Notification dtd.08.05.2018	Correction in DP 2034 by correcting CTS No.9999 of village Ambivali to CTS No. 440/3/14.	License Surveyor Shri. Sharad kumar N Teli	Under the provision of DCPR-2034, Policy Note no.22 of Notification dtd.08.5.2018	MCP/489 dtd.03.01.2025	-	Correction in DP 2034 by correcting CTS No. 9999 of village Ambivali to CTS No.440/3/14.
72	CKW72	K/W	WS-14, 15, 17 ,18	201 & 33	Juhu & Vileparle	Correction by interchange the part portion of reservation of RSA 2.1 (Multipurpose Community Centre) + RSA 3.3 (Cultural Centre /Drama Theatre) + ROS2.1(Club/ Gymkhana) +RT 1.6 (Parking Lot) adm. 192.44 Sq.M. from CTS No. 201(pt) with the part portion of existing amenity of EMS 1.1 (Road Depot) adm. 192.44 Sqm. on CTS No.33(pt) of Village Vile Parle by reconstituting the common boundary between them to form a rectangular shape for the plot for	Correction in DP 2034 by correcting plot boundary of CTS Numbe 201 of village Juhu & CTS No. 33 of village Vileparle in DP 2034	Dy.C.E. (B.C) W.S.	Under the Regulation 13(6) of DCPR - 2034.	MGC/F/9918 DT.03.01.2025	---	Correction by interchange the part portion of reservation of RSA 2.1 (Multipurpose Community Centre) + RSA 3.3 (Cultural Centre /Drama Theatre) + ROS2.1(Club/ Gymkhana) +RT 1.6 (Parking Lot) adm. 192.44 Sq.M. from CTS No. 201(pt) with the part portion of existing amenity of EMS 1.1 (Road Depot) adm. 192.44 Sqm. on CTS No.33(pt) of Village Vile Parle by reconstituting the common boundary between them to form a rectangular shape for the plot for
73	CKW73	K/W	WS-11	1061/2	Juhu	Under the provision of DCPR-2034, Reg.no.6(a)(i) & Policy note no. 22 of notification dtd.08.05.2018	Correction in DP 2034 by correcting CTS No. 1061/2 of village juhu in DP 2034	Architect M/s.Abis Construction	Under the provision of DCPR-2034, Reg. No.6(a)(i) & py note no. 22 of Notification dtd. 08.05.2018	MCP/1993 dt. 07.02.2023	---	Correction in Dp 2034 by correcting CTS NO.1061/2 of village Juhu in DP 2034
74	CKW74	K/W	WS-28	9	Majas	Under the Provision of DCPR-2034 , policy note no.22 of notification dtd. 08.05.2018	Correction in dp 2034 by correcting cts no. 9 of village Majas in dp 2034	Architect Mr. Rajendra Ahir	Under the provision of DCPR-2034, Policy note no. 22 of Notification dtd. 08.05.2018	MCP/3689 DT. 21.04.2025	---	Correction in DP 2034 by correcting CTS No. 9 of village Majas in DP-2034
75	CKW75	K/W	WS-08	1135 & 1136	Juhu	Under the provision of DCPR 2034, policy note no.22 of Notification dtd.08.05.2018	Correction in DP 2034 by correctingcts no.1135 & 1136 of village Juhu in dp 2034	Architect Sapre & Associates	Under the provision of DCPR 2034 Policy Note No.22 of Notification dtd.08.05.2018	mcp/3784 of 22.04.2025	---	Correction in DP 2034 by correcting CTS No. 1135 & 1136 of village Juhu in DP 2034

76	CKW76	K/W	WS-22	825/1//8	Ambivali	Policy Note 22 of notification dtd.08.05.2018	CTS No. 825/1/18 is not reflected in dP-2034	Radius Architects	Policy Note 22 of notification dtd.08.05.2018	MCP/4023 DT.30.04.2025	CTS No.825/1/18 is not reflected in DP-2034	DP-2034 is corrected by showing CTS No.825/1/18 of Village Ambivali which is n ot reflected in DP-2034 abd the boundary of the same is corrected and showing CTS No.825(pt), 825/1/9 & 825/3 instead of CTS No.825/3, 825/2 & 825/1 respectively
77	CKW77	K/W	WS-23	83	Ambivali	Policy Note 22 of notification dtd.08.05.2018	CTS No.83 is reflected as 159 in DP-2034	M/s. Platinum Corp.	Policy Note 22 of notification dtd.08.05.2018	MCP/4944 DT.13.06.2025	CTS No.83 is reflected as 159 in DP-2039	DP -2034 is corrected by showing CTS No.83 of village Ambivali in place of CTS No. 159 in DP-2034 and the boundary of the same is corrected as per revenue record.
78	CKW78	K/W	WS-12	1577, 1577/1 1578, 1578/1 TO 1578/6, 1579/1 TO 1579/3	Vilepale	as per Policy Note No.22 of Notification u/no.TPB-4317/629/CR-118/2017/DP/UD-ii dtd. 08.05.2018 and regulation 6© & note no. 2 below regulation 19 of DCPR 2034, the internal layout roads which are wrongly shown as existing roads are corrected and included in adjoining "R" zone	Correction inDP 2034 by correcting internal layour oads which are wrongly shown as existing roads and including the same in adjoining "R Zone"	Architect Shri. Njitendra Kulkarani of M/s VK a Architects	Under the provision of DCPR 2034 As per Policy Note no. 22 of notification u/no. TPB-4317/629/CR-118/2017/DP /UD-ii dtd 08.05.2018 and Regulations 6 © & note n o. 2 Below regulation 19 of DCPR 2034	MCP/5316 DT.04.07.2025		Correction in DP 2034 by correcting internal layout roads which are wrongly shown as existing roads and including the same in adjoining "R Zone"
79	CKW79	K/W	WS-18	532/A	Vilepale	As per Policy note No.A(24) of notification u/no.tpb/4317/629/cr-118/2017/DP/UD-11 dtd.08.05.2018	Deleting existing amenity EO 2.1 (Government Office) shown on CTS No.532(pt) of village Vileparle and included in adjoining predominant land use of 'R' Zone	Architect M/s Aakar Architects & Consultants	as per Policy Note no. A(24) of notification u/No. T:PB-4317/629/cr-118/2017/dp/ud-11 dtd.08.05.2018	MCP/5418 dtd.04.07.2025	-	Deleted existing amenity EO 2.1 (Government Office sbhown on CTs No. 532 (pt) of village Vileparle and inculded in adjoining predominant land use of 'R -Zone'.
80	CKW80	K/W	WS-22	1103/A& 1103/B	Versova	Relocation	Relocation of existing amenities & reservation	MHADA	Policy note 22 & 23 of notification dtd. 08.05.20158 & Reg.13(6) of DCPR 2034	MCP/5792 dtd.22.07.2025	Relocation of existing amenities & reservations were not reflected in DP-2034	DP-2034 is modified by showing shifting/ relocation existing amenity of Play Ground (EOS1.4), existing amenity of Recreation Ground (EOS2.6)& Existing amneity of Play Ground (ROS1.4)+reservation of Gaden/Park(ROS1.5) within the layout and areas of existing amenities of Play ground (EOS1.4), existing amenities of Play Ground (EOS1.4)+reservatin of Garden / Park (ROS1.5) and existing amenity of Recreation Grlound (EOS2.6) are corrected.
81	CKW81	K/W	WS-18	9, 10,11 & 63	Andheri TPS-II	As per Policy Note No-22 of notification u/no.TPB-4317/629/CR-118/2017/DP/UD-II dtd.08.05.2018	Plot boundaries of plot bearing FP No.9, 10,11 & 63 of TPS Andheri-II are corrected & accordingly alignment of abutting road is also corrected.	M/s. Skyline Inframart Consultants LLP	As per Policy Note no.A-22 of notification u/no.TPB-4317/629/CR-118/2017/DP/UD-II dtd.08.05.2018	MCP/5809 dt.23.07.2025	---	Plot boundaries of plot bearing FP No..9, 10, 11 & 63 of TPS Andheri-II are Corrected & accordingly alignment abutting road is also corrected as per TP plan and existing site condition.
82	CKW82	K/W	WS-18	800 & 801	Andheri	The Plot boof plot bearing FP No. 4,5,6 & 7 of TPS Andheri-ii is corrected as per the TP Scheme records & as per earlier demarcation and existing site condition & alignment of the proposed 13.40mtr wide DP road is corrected as pe the suite cobndidtion, Total Statuiobn Survey plan and as per the approved buildingplans on plot berarig CTs No.231, 231/1, 231/2, 231/3, 230 & 245 of village Andheri Which is abuing to the proposed 13.40mtr wide DP road in DP 2034	As per Reg.6(a)(iv) of DCPR 2034 & as per Policy note no. A-22 of notificaion u/No.TPB-4317/629/CR-118/2017/DOP/UD-ii dtd.08.05.2018	M/s. kahan Archpro Consultants	As per Reg.6(a)(iv) of DCPR 2034 & as per Policy note no. A-22 of notificaion u/No.TPB-4317/629/CR-118/2017/DP/UD-ii dtd.08.05.2018	MCP/5763 DT.23.07.2025	------	The Plot boof plot bearing FP No. 4,5,6 & 7 of TPS Andheri-ii is corrected as per the TP Scheme records & as per earlier demarcation and existing site condition & alignment of the proposed 13.40mtr wide DP road is corrected as pe the suite cobndidtion, Total Statuiobn Survey plan and as per the approved building plans on plot berarig CTs No.231, 231/1, 231/2, 231/3, 230 & 245 of village Andheri Which is abuing to the proposed 13.40mtr wide DP road in DP 2034
83	CKW83	K/W	WS-28	737/A, 7373/10A, 737/10B, 737/B/1, 737/B/2, 737/9/4 OF Village Oshiwara & CTS No. 31A, 31B/1, 31D, 31/C, 31/E/1, 31/e/3, 47, 49 &50 of Village Bandivali	Oshiwara & Bandivali ii	Correction in existing road alignment affected by 36.60 meter widening to the existing road (JVLR estension) from junction of Veera Desai Road to junctiuon of S.V. road Andheri (W)mumbai in K/W wazrd	As per Policy note no. A-22 of notificaion u/No.TPB-4317/629/CR-118/2017/DP/UD-ii dtd.08.05.2018	The Superintending Engineer, Metro PIU, MMRDa and Architect M/s.Umesh Bhatt	As per Policy note no. A-22 of notificaion u/No.TPB-4317/629/CR-118/2017/DP/UD-ii dtd.08.05.2018	MCP/6709 dt.15.09.2025	-	Correction in existing road alignment affected by 36.60 meter widening to the existing road (JVLR extenstion) from junction of Veera Desai road to junction of S.V. road, Andheri (W), Mumbai in K/W Ward.
84	CKW84	K/W	WS-17 & WS-18	195/137 of Village Andheri & 23 of Village Vileparle	Andheri & Vileparle	As per Clauses 13(6) policy Note No.A-22 of notification u/no.TPB-4317/629/CR-118/2017/DP/UD-ii dtd.08.05.2018	As per DCPR 2034 clause (a), (b), (c) of provision of Regulation 13 clause 6(a) and as per directives of State Government u/s. 154 of MR & TP Act, 1966 u/no.TPB-4319/132/c.No.80/2019/UD-11 dt.05.07.2019	Chief Executive Officer, Mumbai Board MHADA & Dy.Collector, Metro 2B, Land Acquisition & Resettlement brnch, MMRDA	As per DCPR 2034 clause (a), (b), (c) of provision of Regulation 13 clause 6(a) and as per directives of State Government u/s. 154 of MR & TP Act, 1966 u/no.TPB-4319/132/c.No.80/2019/UD-11 dt.05.07.2019	MCP/7196 dt.06.10.2025	-	Interchanging the reservation of Play Ground on plot bearing CTs No. 23(pt) of village Vile Parle situted in Residential Zone to that on plot bearing CTS No. 195/137(pt) of Village, Andheri in sanctioned DP-2034.

85	CKW85	K/W	WS-18	217	ANDHERI	As per Policy Note No.A(3)of notification u/no.TPB-4317/629/CR-118/2017/DP/UD-ii dtd.08.05.2018	Incorrectly reflected reservation ROS 1.5 (Garden /Park) on plot bearing CTS No.217 of village Andheri is corrected in DP-2034 and shown as layout RG on the modification plan.	L.S. M/s. Skyline Inframart Consultants LLP	As per Policy Note no. A(3) of notification u/No. TPB-4317/629/CR-118/2017/DP/UD-11 dtd.08.05.2018	MCP/7633 dt.24.10.2025	-	Incorrectly reflected reservation ROS 1.5(Garden/ Park) on plot bearing CTS No. 217 of village Andheri is corrected in DP-2034 and shown as layout RG on the modification plan.
86	CKW86	K/W	WS-27	NA	VERSOVA	Realignment of DP road	Realignment of DP road	Bridges Department	Regulation no.13(6) of DCPR-2034	MCP/7691 dtd.24.10.2025	18.30m wide DP road shown as A-B-C-D-E-F-G-H-A	DP-2034 is corrected by realigning 18.30m wide DP road marked as A-B-C-D-E-F-G-H-A to its new position A'-B'-C'-D'-E'-F'-G'-H'-A' in DP-2034
87	CKW87	K/W	WS-22	825/1/30	Ambivali	Policy Note 22 of notification dtd.08.05.2018	CTS No.825/1/30 is reflected as CTS No.825/7 in DP-2034	Ramprasad CHS	Policy Note 22 of notification dtd.08.05.2018	MCP/7668 dt.20.10.2025	CTS n No.825/1/30 is reflected as CTS No.825/7 in DP-2034	DP-2034 is corrected by showing CTS No.825/1/30 of village Ambivali in place of CTS No.825/7 of village Ambivali
88	CKW88	K/W	WS-17	1376/1/2	VERSOVA	As per Policy Note no.22 of notification u/no.TPB-4317/629/CR-118/2017/DP/UD-II dtd.08.05.2018	Incorrectly reflected plot boundaries of CTS Nos.1376/1/2 & 1376/26 of village Versova are corrected.	Architect Shri.Ashim Khatri	As per Policy Note No.22 of notification u/no.TPB-4317/629/CR-118/2017/DP/UD-II dtd.08.05.2018	MCP/7852 dt.07.11.2025	-	Incorrectly reflected plot boundaries of CTS Nos.1376/1/1,13761376/1/2 & 1376/26 of village Versova are corrected.
89	CKW89	K/W	WS-08,WS11	F.P.No.30G of TPS Santacruz no.II,CTS No.1068 of village Juhu	TPS Santacruz no.II,Juhu	As per Policy Note no.22 of notification u/no.TPB-4317/629/CR-118/2017/DP/UD-II dtd.08.05.2018	Proposed road widening line is partly hidden beneath the existing road layer in DP-2034 which is required to be corrected	L.S.M/s.Uday V Dhawan on behalf of their client M/s.Ashish Estate & Properties Pvt.Ltd.Trident Estates Pvt.Ltd. And Shri.Pramod K.Goenka	As per Policy Note No.22 of notification u/no.TPB-4317/629/CR-118/2017/DP/UD-II dtd.08.05.2018	MCP/7987 dt.18.11.2025	-	Proposed road widening line is partly hidden beneath the existing road layer in DP-2034 which is corrected by showing corrected road width of 12.20 mtrs.
90	CKW90	K/W		408 & 409	AMBIVALI	POLICY NOTE 22 OF NOTIFICATION DTD.08.05.2018	CTS NO.409 IS NOT REFLECTED AND THERE IS A CHANGE IN THE BOUNDARY OF CTS NO.408 & 409 OF VILLAGE OSHIWARA	M/SARCH VIEW	POLICY NOTE 22 OF NOTIFICATION DTD.08.05.2018	MCP/220 DT.05.03.2026	CTS NO.409 IS NOT REFLECTED AND THERE IS A CHANGE IN THE BOUNDARY OF CTS NO.408 & 409 OF VILLAGE OSHIWARA	DP-2034 IS CORRECTED BY REFLECTING CTS NO.408 & 409 OF VILLAGE OSHIWARA AND BY SHOWING CORRECT BOUNDARIES OF THE SAME AS PER THE REVENUE RECORD.
91	CKW91	K/W		1103A	VERSOVA	POLICY NOTE 22 OF NOTIFICATION DT.08.05.2018	CORRECTION IN BOUNDARY OF EXISTING AMENITY	MHADA	POLICY NOTE 22 OF NOTIFICATION DT.08.05.2028	MCP/789/DT.27.03.2026	CORRECTION IN BOUNDARY OF EXISTING AMENITY	DP-2034 IS CORRECTED BY CORRECTING BOUNDARY OF EXISTING AMENITY OF OTHER EDUCATION (EE3.1) AND OVERSPILL OF EXISTING AMENITY OF OTHER EDUCATION (EE3.1) IS INCLUDED IN RESIDENTIAL ZONE (R)
92	CKW92	K/W	WS28	1MAJAS & 510 OSHIWARA	MAJAS & OSHIWARA	POLICY NOTE 22 OF NOTIFICATION DTD.08.05.2018	CORRECTION IN BOUNDARY	M/S.LODHA DEVELOPES LTD	POLICY NOTE 22 OF NOTIFICATION DTD.08.05.2018	MCP/961 DT.30.03.2026	CORRECTION IN BOUNDARY	DP-2034 IS CORRECTED BY SHOWING CORRECT BOUNDARIES OF THE CTS NO.1OF VILLAGE MAJAS AND CTS NO.509,509/1 & 510 OF VILLAGE OSHIWARA ALONG WITH RESPECTIVE VILLAGE BOUNDARIES AS PER THE REVENUE RECORD.
93	CKW93	K/W		437,437/1 TO5,438,442,442/1 TO 24,439 & 439/1 TO 8	OSHIWARA	POLICY NOTE 22 & 26 OF NOTIFICATION DTD.08.05.2018	CORRECTION IN BOUNDARY	YMS CONSUTANTS LTD.	POLICY NOTE 22 & 26 OF NOTIFICATION DTD.08.05.2018	MCP/142 DT.20.04.2026	CORRECTION IN BOUNDARY	DP-2034 IS CORRECTED BY SHOWING CORRECT BOUNDARIES OF CTS NO.442 OF VILLAGE OSHIWARA AS PER THE REVENUE RECORD AND BY CORRECTING THE ALIGNMENT OF THE NALLA AS PER SWD REMARKS.
94	CKW94	K/W	WS-22	1318/6 & 1318/12	VERSOVA	UNDER THE PROVISION OF DCPR - 2034, POLICY NOTE NO.22 OF NOTIFICATION DT.08.05.2018	COREECTION IN DP 2034 BY CORRECTING PLOTS BOUNDARY OF CTS NO 1318/6 & 1318/12 OF VILLAGE VERSOVA IN DP 2034	ARCHITECT SHRI MANISHK UMAR V BAGSARRY OF M/S JIYANI CONSULTANCY	UNDER THE PROVISION OF DCPR-2034 POLICY NOTE NO 22 OF NOTIFICATION DT.08.05.2028	MCP/303/DT.27.04.2026	-	CORRECTION IN DP 2034 BY CORRECTING PLOT BOUNDARY OF CTS NO 1318/6 & 1318/12 OF VILLAGE VERSOVA IN DP 2034
95	CKW95	K/W	WS-22	833/A/1/A/1/25	AMBIVALI	POLICY NOTE 22 OF NOTIFICATION DTD.08.05.2018	CTS NO.833/A/1/A/1/25 OF VILLAGE AMBIVALI IS REFLECTED AS CTS NO.833/141	M/S.RASIK P.HINGOO	POLICY NOTE 22 OF NOTIFICATION DTD. 08.05.2018	MCP/508 DT.05.05.2026	CTS NO.833/A/1/A/1/25 OF VILLAGE AMBIVALI IS REFLECTED AS CTS NO.833/141	DP-2034 IS CORRECTED BY REFLECTING CTS NO.833/A/1/A/1/25 IN PLACE OF CTS NO.833/141 OF VILLAGE AMBIVALI AND BY SHOWING CORRECT BOUNDARIES OF THE SAME AS PER THE REVENUE RECORD.
							P/South					
	Correction/ Modification No. Alloted by A.O.(D.P.)-III	**Ward**	**Sheet No.**	**C.S.No./CTS No./F.P.No.**	**Division/ Village**	**Type of Correction /Modification**	**Correction Code**	**Applicants Name (In case of Suo-moto, write MCGM)**	**Provision of DCPR/Regulation/Rule applied for correction/Modification**	**Hon.M.C.'s/VP, MHADA/CEO(SRA) Sanction Vide No.**	**Previous/Published provision**	**Actual Correction done in D.P.2034**

‘1	CPS01	PS	WS-33	8,64,95,487	Pahadi Eksar, Pahadi Goregaon	CTS subdivision, Relocation of existing amenity	CTS Designation	-	DCR 6(a)I, Policy note 22	MGC/A/6730 dtd.06.03.19	CTS 86,495,487	Existing "RAM" is relocated as per approved plans, CTS No. Corrected as per 86A, 86B, 86C, 486B, 486A
‘2	CPS02	PS	WS-38	907	Pahadi Goregaon(W)	Incorporating the CTS Number/correction of village boundry	CTS Correction/village boundry correction	Arch.M/s Combined Consultants	Policy note no.22 of notification dt.08.05.19	MCP/4819 dt.13.05.19	CTS No.907 & updated village boundary as per revenue record is not reflected	Incorporation of CTS Nos.907 of village Pahadi Goregaon(W) and correction of the village boundary village Pahadi Goregaon and Village Malad abutting to CTS No.907 of village Pahadi Goregaon (W) in DP 2034 (WS 38) as per the Revenue Record i.e.CTS Plan
‘3	CPS03	PS	WS-49	932B+932A	Pahadi Goregaon(W)	CTS Number Correction	Under the provision of DCPR-2034, Clause No.6(a)(iv)	Kapasi Niwas Co-op.Hsg.Soc.	Under the provision of DCPR-2034, Clause no.6(a)(iv)	MGC/8268 dt.13.11.2019	In D.P. 2034, CTS No. Reflected as 932B + 932A of Pahadi Goregaon (W)	In D.P. 2034, CTS No.Reflected as 932B + 932A of Pahadi Goregaon (W) is corrected as 926B + 932A
‘4	CPS04	PS	WS-39	112/2	Chinchava II	Under the proivision of DCPR - 2034, Clause no.6(a)(i)	To correct the CTS No.in DP 2034 as CTS No.112/2 instead of CTS No. 112/4 of village Chinchavali in P/South ward	MCGM	Under the provision of DCPR-2034, Clause no.6(a)(iv)	MGC/8898 dt.28.01.2020	To Correct the CTS No. in DP 2034 as CTS No.112/2 instead of CTS No.112/4 of village Chinchavali in PS ward	To correct the CTS No. in Dp 2034 as CTS No.112/2 instead of CTS no 112/4 of village Chinchavali in PS ward
5	CPS05	PS	WS-33	CTS Mp/557,586/1	Pahadi Goregaon (E)	Draftman Error correction under policy no.22 and to show existing features on DP under policy no.26 of Notification dtd.08.05.2018	CTS & Plot boundary correction. To show existing Road	Shri Dileep Pandya Of Nirlon Ltd.	Under policy Note no.22,26 of notification of State Govt.dtd.08.05.2018. Regulation No.6(a)(i) of DCPR 2034	MCP/816 dt.15.04.20	559,571 to 586 of village Pahadi Goregaon(E)	CTS 557 and 586/1 of village Pahadi Goregaon (E) shown as 557 to 559,571 to 586 and 586 of village Pahadi Goregaon (E)as per the Revenue Record. i.e.CTS Plan
				257/F/1, 257/G/1,257/F/2, 257/E/1(pt), 257/G/2, 257/1, 255A,255B,255C	Goregaon						257/F,257/G, 255 of Village Goregaon	257/F/1 shown as 257/F, 257/G/1 shown as 257/G, 255A, 255B & 255C shown as 255 of village Goregaon as per the Revenue record i.e.CTS Plan
6	CPS06	PS	WS-43	1128A, 1128B, 1128C, 1128 D and 1127, 1148 of village Malad (S)	Malad (S)	Under the proivision of DCPR - 2034, Reg. no.6 & Policy Note no.22 of notification dt.08.05.2018	Correction in DP 2034 by incorporation of CTS No.1128A, 1128B, 1128C, 1128 D and 1127, 1148 of village Malad (S)	K.Saba builders	Under the proivision of DCPR - 2034, Reg. no.6 & Policy Note no.22 of notification dt.08.05.2018	MCP/7214 dt.15.02.2021	Plot bearing CTS No.1128A, 1128B, 1128C, 1128 D of village Malad (S) are reflected on a structure and not reflected as City Survey as per Revenue Record	Correction in DP 2034 by incorporation of CTS No.1128A, 1128B, 1128C, 1128 D and 1127, 1148 of village Malad (S)
7	CPS07	PS	WS-38	CTS NO.1394 AND It's subdivision i.e.1394A,1394B,1394C of village, Malad (S)	Malad (S)	Under the proivision of DCPR - 2034, Reg. no.6 & Policy Note no.22 of notification dt.08.05.2019	Correction in DP 2034 by incorporation of CTS No.1394 AND showing it's subdivision i.e.1394A,1394B,1394C of village, Malad (S)	Chogle & Associates	Under the proivision of DCPR - 2034, Reg. no.6 & Policy Note no.22 of notification dt.08.05.2019	MCP/7080 dt.15.02.2021	Plot bearing CTS No.1394 & It's subdivision not reflected as city survey as per Revenue record	Correction in DP 2034 by incorporation on of CTS No.1394 AND showing it's subdivision i.e.1394A,1394B,1394C of village, Malad (S)
9	CPS09	P/S	WS-38	CTS NO.76 of village Dindoshi in D.P.-2034	Dindoshi	Updation of CTS no.	Updation of CTS no.	Shri. Kiran Mangaonkar of KM consultants	Under the provision of DCPR-2034, Reg. No.6	MCP/1289 dt.09.09.2021	CTS no.76 of village Dindoshi is not reflected as per Revenue record	Correction in DP-2034 updation of CTS no.76 of village Dindoshi is corrected as per revenue record
10	CPS10	P/S	WS-38	1406G/5	Malad (S)	To rectify the CTS no.1406G/1A. 1406G/1B, 1406g/1C & 1406G/2 of Village Malad (S) Instead of CTS no.1406G/5 as reflected in D.P. 2034	CTS Boundary Correction & Subdivision	Ivory Properties & Hotels Pvt. Ltd.	Policy Note NO.22 of Govt. of Maharashtra Notification NO.TPB-4317/629/CR-118/2017/DP/UD-11 dtd.08.05.2018	MCP/5725 DT.11.03.2022	As per sanctioned D.P. 2034 of P/South ward, the land bearing CTS No.1406G/1A,1406G/1B, 1406G/1C & 1406G/2 of Village Malad (S) is not reflected, instead the plot is shown as CTS no.1406G/5	Incorporate the subdivision of CTS NO.1406G/1A, 1406G/1B, 1406G/1C & 1406G/2 of Village Malad (S) instead of CTS No.1406G/5
11	CPS11	P/S	WS-33	438/4	Pahadi Goregaon-East	To include CTS No.438/4 of village Pahadi Goregaon East in DP-2034. as reflected in D.P.2034.	-	The Treasurer, Goregaon Shree Shalaka, Co-Op Housing Society ltd.	Policy Note NO.22 of Govt. of Maharashtra Notification NO.TPB-4317/629/CR-118/2017/DP/UD-11 dtd.08.05.2018	MCP/6412 dt.27.04.2022	As per Sanctioned D.P.2034 of P/South ward, the land bearing CTS NO.438/4 of village Pahadi Goregaon (E) is not reflected, instead the plot is shown as part of CTS No.438	Incorporate the subdivision of CTS no.438 of village Pahadi Goregaon (E) and carved out 438/4 of village Pahadi Goregaon (E) as a separate part

12	CPS12	P/S	WS-43	1229	malad (S)	To correct the CTS number & include sub-divided CTS no.1129/A,1129/B,1129/C, instead of 1229 of Village Malad (S) in P/South Ward in DP2034		Architect Bipin Khatri of Vastu Khubi	Policy Note NO.22 of Govt. of Maharashtra Notification NO.TPB-4317/629/CR-118/2017/DP/UD-11 dtd.08.05.2018	MCP/8154 dt.24.06.2022	As per sanctioned DP 2034 of P/South ward, the land bearing CTS No.1129/A,1129/B,1129/C of village Malad (S) is not reflected, instead the plot is shown as part of CTS no.1229	To correct the CTS number & include sub-divided CTS no.1129/A,1129/B,1129/C instead of 1229 of village Malad(S) in P/South ward in DP2034
13	CPS13	P/S	WS-33	1A/158	Pahadi Goregaon West	To correct the CTS no & CTS boundary as per revenue record by incorporating CTS No.1A/158 of village Pahadi Goregaon-West in DP2034 instead of CTS no.1A/B2 & 1A/9999 of village Pahadi Goregaon West		m/s Bedrock Limited	Policy Note NO.22 of Govt. of Maharashtra Notification NO.TPB-4317/629/CR-118/2017/DP/UD-11 dtd.08.05.2018	MCP/8442 dt.28.06.2022	As per sanctioned DP 2034 of P/South ward, the land bearing CTS no.1A/158 of village Pahadi Goregaon-West is not reflected, instead the plot is shown as the plot is shown as CTS No.1A/B2 &1A/9999	To Correct the CTS no & CTS boundary as per revenue record by incorporating CTS no.1A/158 of village Pahadi Goregaon-West in DP 2034 instead of CTS no.1A/B2 & 1A/9999 of village Pahadi Goregaon West
14	CPS14	P/S	WS-43	1236,1236/1 TO 32 & 1226/A/2	Malad South	Realignment of boundaries of reservation/existing amenity by interchanging oparts of reservation/existing amenity of Municipal Stall Quarters (ER 1.1) on land bearing CTS no.1236,1236/1 to 32 of village Malad-South & recreation Ground (EOS 2.6) on land bearing CTS no.1126/A/2 of Village Malad South		BMC		MCP/8900 dt.01.08.2022		Realignment of boundaries of reservation/existing amenity by interchanging oparts of reservation/existing amenity of Municipal Stall Quarters (ER 1.1) on land bearing CTS no.1236,1236/1 to 32 of village Malad-South & recreation Ground (EOS 2.6) on land bearing CTS no.1126/A/2 of Village Malad South
15	CPS15	P/S	WS-38	97A/35/2 to 97A/2C/6	Cinchavali	To Correct CTS no.From 97A/35/2 to 97A/2C/6		M/s Rasik Hingoo Associated		MCP/9635 DT.26.08.2022		97A/35/2 TO 97A/2C/6
16	CPS16	P/S	WS-38	103/16	Pahadi goregaon-West	Inclusion of CTS no.103/16 of village Pahadi Goregaon East alongwith boundary		M/s Rasik Hingoo Associated		MCP/1574 DT.05.12.2022		Include 103/16
17	CPS17	P/S	WS-28	223A/1A	Goregaon	Relocation	Relocation	Arch. Shri. Anil Patil	Reg.13(6) read with 33(22)(2) of DCPR -2034	MCP/1442 DT.29.11.22		Relocation of RSA 5.1 (Exhibition Centre). ROS 1.5 (Garden Park), RPU 3.1 (Police Station) & RPU 1.1 (Fire Station)
18	CPS18	P/S	WS-33	1073/A, 1073/B, 1073/C	Pahadi Goregaon-West	Inclusion of CTS number 1073/A, 1073/B, 1073/C, of village Pahadi Goregaon East alongwith boundary		Vijay Goradia		MCP/1830 DT.12.12.22		Inclusion of CTS no.1073/A, 1073/B, 1073/C, of village Pahadi Goregaon East alongwith boundary
19	CPS19	P/S	WS-38	231	Pahadi goregaon-West	To change D.P. from ESA 2.5 (Welfare Centre) to RE 1.2 (Primary/Secondary School)		CEO MHADA	Reg. No.13(2) & 17(3) of DCPR 2034 as per MHADA, As per Under Secretary, UDD of Govt. of Maharashtra's specific direction vide letter dtd.07.10.2022 to issue post facto sanction to V.P. &CEO MHADA's proposal	MCP/2943 DT.18.01.23	ESA(2.5)Welfare centre	To change D.P. from ESA 2.5(Welfare centre) to RE 1.2 (Primary/Secondary School) for the land bearing CTS number 231 of village Pahadi Goregaon-W as approved by VP & CEO MHADA and Directions given by Under Secretary UDD vide letter dt.07.10.2022
20	CPS20	P/S	WS-43	29/1 & 29/2	CHINCHVALI	CORRECTION OF CTS BOUNDARY AND CTS NO.		M/s. Triumph Builders LLP	Under the provision of Policy note-22 of notification dt.08.05.2018	MGC/VIP/2198 dt.28.08.2023	The CTS boundary of the land bearing CTS no.29/1 & 29/2 of village chanchvali is not shown correctly and it is reflected by CTS no. as 29, 30, 31 & 32.	Corrected the boundary and CTS no.of the land bearing CTS no.29/1 & 29/2 of village Chanchvali as per revenue record.

21	CPS21	P/S	WS-38	94B & 94C	PAHADI GOREGAON-EAST	To correct the CTS boundary of land bearing CTS no.94B & 94C of village pahadi goregaon-east as per city survey office records (Revenue Record) in DP 2034		M/s. Concept infrasturcture consutants		MCP/8819 DT.11.9.2023		To correct the CTS boundary of land bearing CTS no.94B & 94C of village pahadi goregaon-east as per city survey office records (Revenue Record) in DP 2034
22	CPS22	P/S	WS-33	236A/1, 236A/2, 236A/3,236A/4,236A/5, 1A/170A, 1A/170B	Pahadi Goregaon-West	Widening of 18.30 mtr mahakali Mandir Marg, Laxmi Nagar, Goregaon (W) in P/South Ward		A.E.(Maint) P/South Ward		MCP/9031 DT.10.10.2023		To take cognizance of 18.30 mtrs wide DP road affecting the plot bearing S.No.161(pt), CTS no.1A/170, Plot No.B-1 of 147 of village Pahadi Goregaon-West was approved by then Director (E.S&P) u/no.Dir./ES & P/3090 dtd.17.11.2007 & modify/correct, incorporate the corresponding CTS no. & boundaries in DP-2034
23	CPS23	P/S	WS-38	73/A TO 73/D	PAHADI GOREGAON-WEST	TO UPDATE NOMENCLATURE OF LAND FROM CTS NO.73/A TO 73/D OF VILLAGE PAHADI GOREGAON-WEST TO LAND BEARING CTS NO.73, 73/1 TO 65 OF VILLAGE PAHADI GOREGAON-WEST & SUBSEQUENTLY CORRECT THE BOUNDARIES OF THE SAID CTS AS PER REVENUE RECORD IN DP-2034		M/S CHAMUNDA CONSULTANT LS TO M/S KABRA DEVELOPERS		MCP/560 DT.28.11.2023		TO UPDATE NOMENCLATURE OF LAND FROM CTS NO.73/A TO 73/D OF VILLAGE PAHADI GOREGAON-WEST TO LAND BEARING CTS NO.73, 73/1 TO 65 OF VILLAGE PAHADI GOREGAON-WEST & SUBSEQUENTLY CORRECT THE BOUNDARIES OF THE SAID CTS AS PER REVENUE RECORD IN DP-2034
24	CPS24	P/S	ws-29 &34	258	Goregaon	To Restore the Reservation and Zone on the land bearing CTS No.258(pt) of Village: Goregaon as Shown in SRDP 1991 as per direction of UD in sanctioned DP2034		Addl Director General of Police Force One		MCP/3329 Dtd.05.04.2024.		To Restore the Reservation and Zone on the land bearing CTS No.258(pt) of Village: Goregaon as Shown in SRDP 1991 as per direction of UD in sanctioned DP2034
25	CPS25	P/S	WS-33	265 & 267	Phadi Goregaon-West	To correct CTS No & boundary of the land bearing CTSnumber 265 & 267 by incorporating CTS No. 267A/1, 267/A/2, 267A/3, 260/11, 260/12, 260/13 & 267/B of Village : Pahadi Goregaon-West as per revenue record (CTS /MR Plan) in DP-2034 in P/South Ward.		Municipal Architect		MCP/5025 dtd.15.05.2024		To correct CTS No & boundary of the land bearing CTSnumber 265 & 267 by incorporating CTS No. 267A/1, 267/A/2, 267A/3, 260/11, 260/12, 260/13 & 267/B of Village : Pahadi Goregaon-West as per revenue record (CTS /MR Plan) in DP-2034 in P/South Ward.
26	CPS26	P/S	WS-38	232	Pahadi Goregaon East	To Update nomenclature of land from CTS No,. 232 of Village Pahadi Goregaon -E to land bearing CTS No. 231/A, 232/B, 232/D of Vilage Pahadi Goregoan -E & subsequently corect the boundaries of the said CTS as per Revenue record in DP 2034.		M/s Tangent Design Cell		MCP/4812 Dtd.14.05.2024		To Update nomenclature of land from CTS No,. 232 of Village Pahadi Goregaon -E to land bearing CTS No. 231/A, 232/B, 232/D of Vilage Pahadi Goregoan -E & subsequently corect the boundaries of the said CTS as per Revenue record in DP 2034.
27	CPS27	P/S	WS-33	589	Pahadi Goregaon-East	Error correction in DP-2034 from EPU 2.1 on land bearing CTS No.589(pt) of village pahadi Goregaon-E to be shown as EPU2.1(Fuel station) to Reservation of RPU 2.1 (Fuel Station)		UDD/MGL		MCP/7528 dt.22.08.2024		On land bearing CTS No.589(pt) of Village Pahadi Goregaon-E to be corrected / shown from EPU2.1(Fuel Station) to Resrvation of RPU 2.1(Fuel Station)

28	CPS28	P/S	WS-33	138	Phadi goregaon-west	Interchanging Part Reservation of DP i.e. School (EE1.2) & Play Ground (ROS1.4) near shop No.2-3 as per approved Mithanagar Goregaon Layout under DCPR:2034, 33(5) on plot Bearing CTS No.138 of village : Goregaon		MHADA		CHE(DP) DT.26.08.2024		Interchanging Part Reservation of DP i.e. School (EE1.2) & Play Ground (ROS1.4) near shop No.2-3 as per approved Mithanagar Goregaon Layout under DCPR:2034, 33(5) on plot Bearing CTS No.138 of village : Goregaon
29	CPS29	P/S	WS-38 WS43	1069/A/1/A/1, 1069/A/1/B, 1069/A/1/A/3, 1069/A/2/A/2, 1069/A/2/C	Malad South	Correct the nomenclature and boundary of land bezaring CTS No. 1069/A/1/A/1, 1069/A/1/B,1069/A/3 & 10669/A/2/A/2, 1069/A/2/C of village malad south 7 incorporate CTS boundary of land bearing CTS No. 1069/A/1/2 of village malad southof p/s ward per revenue record & plans apply by B.p. Dept int dp 2034, by invoking the provisions of Policy Note A(22) of Govt. Notification dtd. 08.05.2018		Manish Shah Architect to Ajay Mehta Mr. Harvesh Sanghvi Parteners of M/s Leo Realtors	As per revenue record & plans approved by B.P.Dept in DP-2034 by invoking the provisions of Policy Nogte A(22) of Govt. Notification dtd.08.05.2018	MCP/ 8804 DT.15.10.2024		Correct the nomenclature and boundary of land bezaring CTS No. 1069/A/1/A/1, 1069/A/1/B,1069/A/3 & 10669/A/2/A/2, 1069/A/2/C of village malad south 7 incorporate CTS boundary of land bearing CTS No. 1069/A/1/2 of village malad southof p/s ward per revenue record & plans appby B.p. Dept int dp 2034, by invoking the provisions of Policy Note A(22) of Govt. Notification dtd. 08.05.2018
30	CPS30	P/S	WS-33	1A/1B/7A/1/1 1A/1B/7A/1/2 & 1A/1B/7A/1/3	Goregaon	Under the provision of DCPR-2034, Clause no. 6(a) (i)	To Incorporate & Correct the boundaries of land bearing CTS No.1A/1B/7A/1/1 1A/1B/7A/1/2 & 1A/1B/7A/1/3 of village Goregaonas per Revenue Record at near Mega Mall Goregaon West in P/South Ward.	L.S.M/s Manoj Dubal & Associates	Under the provision of Policy Note.22 and Clause no. 6(a)(i) of DCPR 2034	MCP/8979 dt.16.10.2024	subdivided/amalagamated CTS Nos 1A/1B/7A/1/1 1A/1B/7A/1/2 & 1A/1B/7A/1/3 of village Goregaon are not reflected. Whereas, CTS No.1A/1/7A/B/1, 1A/1/7A/B/2, 1A/1/B/4, 1A/1B/5 & 1A/1/B/8 of Village Goregaon are reflected in dp 2034.	Incorporated subdivided CTS 1A/1B/7A/1/1 1A/1B/7A/1/2 & 1A/1B/7A/1/3 of village Goregaon & its boundaries in DP 2034 of P/Sojuth ward as per Revenue Record.
31	CPS31	P/S	WS-38	47 &57	Pahadi Eksar	As per PolicyNote a(22) of Govt. Notification dtd 08.05.2018 CTS b oundaries correction	To correct the boundaries of the land bearing CTS No. 47 & 57 of Village Pahadi Eksar in P/South Ward	M/s Rasik Hingoo Associated	As per Policy note A(22) of Govt. Notification dtd.08.05.2018	MCP/3655 DTD. 16.04.2025	----------	Boundaries of the land bearing CTS No.47 & 57 of village Pahadi Eksar in P/South Ward are corrected as per Revenue Record & approvals by B.P. Department.
32	CPS32	P/S	WS-38	928A/1, 928A/2, 928A/3, 928A/4, 928B, 928C/A, 928C/B & CTS NO. 929 TO 929A & 929B	Pahadi Goregaon west	Correction in DP 2034 by incorporating subdivisions of CTs No. 928 of village : Pahadi Goregaon -W to 928A/1 .928A/2, 928A/3, 928A/4, 928B, 928C/A 928C/B & 929 TO 929A & 929B VILLAGE PAHADI GOREGAON-W ALONGWITH BOJUDARIES IN P/S WARD AS PER REVENUES RECORD & PLANS APPROVED BY B.P. DEPT.		MANOJ DUBAL	Policy note A(22)of Govt. Notification dt.08.05.2018	MCP/4423 DTD.27.05.2025	MCP/4423 DTD 27.05.2025	Correction in DP 2034 by incorporating subdivisions of cts No. 928 of village : Pahadi goregaon-W to 928A/1,928A/2, 928A/3, 928A/4, 928B, 928C/A, 928C/B & CTS NOP. 929 TO 929A & 929b OF VILLAGE PAHADI GOREGAON-W ALONGWITH BOUDARIES IN P/S WARD AS PER REVENUE RECORD & PLANS APPROVED BY B.P. DEPT.
33	CPS33	P/S	WS-38	39	PAHADI EKSAR	realignment & handing ove of the land bearing CTS No.39 of Village Pahadi eksar affected by 18.30mtr wide dp road at Goregaon (E) in P/S ward		bmc	Policy note A(22)of Govt. Notification dt.08.05.2018	MCP/5186DTD.24.06.2025		1.Boundary of land bearing CTs No. 39 of Village Pahadi eksar 2. realignment of 18.30mtr wide dp road 3.Boundaries of Reservation of RSA 1.1(Municipal Market with vending Zone) & RT 1.4 (BEST Bus Facilities) are extened to East side boundary of realigned 18.30mtr DP road
34	CPS34	P/S	WS-38	264	Pahadi Goregon-w	Correction in CTs No. & boundaries by incorporating subdivisions of CTS No..264 of Village : Pahadi Goregaon-W to 260/6, 260/7/A, 260/7/B, 260/8, 260/9/A, 260/9/B, 260/10 of Village : Pahadi Goregaon-W alongwith boudaries in P/ South ward as per revenbue record & Papproved by Planning Authority, i.e. MHADA in DP:2034		M/s.Space Moulders	DCR 6(a)I, Policy note 22	MCP/649 DT.29.08.2025		Correction in CTs No. & boundaries by incorporating subdivisions of CTS No..264 of Village : Pahadi Goregaon-W to 260/6, 260/7/A, 260/7/B, 260/8, 260/9/A, 260/9/B, 260/10 of Village : Pahadi Goregaon-W alongwith boudaries in P/ South ward as per revenbue record & Papproved by Planning Authority, i.e. MHADA in DP:2034
35	CPS35	P/S	WS-43	264	Chinchavali	To Correct nomenclature in DP 2034 the land bearing CTS No. 83/104 to land bearing CTS No. 83/5/1 Of Village: Chinchavali in P/S outh ward as per Revenure record.		M/s. Atul Situt & associates	Policy Note no. 22 Sanctioned with DCPr 2034	MCP/7202 DTD. 07.10.2025		To correct nomenclature in DP-2034 the land bearing CTS No. 83/104 to land bearin g CTS No. 83/5/1 of Village : Chinchavali in P/South Ward as per revenue record.

36	CPS36	P/S	WS-32 ws-33	1A/10, 1A/11, 1A/12, 1A/13, 1A/14,1A/15, 1A/16, 1A/17 OF	Pahadi goregaon-West	To Update nomenclature of land from land bearing CTs No./ 1A/D/36, 1A//D/37, 1A/38, 1A/D/39, 1A/D/39A, 1A/D/40, 1A/D/41, 1A/D/42 of Village Pahadi Golregoan -W to land bearing CTS No. 1A/10, 1A/11, 1A/12, 1A/13, 1A/14,1A/15, 1A/16, 1A/17 OF Village Pahadi Goregaon-W as per DP-1991 & Revenue record in DP-2034.		M/s Rasik Hingoo Associated	Policy Note A(22) of Gorvt. Notification	MCP/7233 dtd.08.10.2025		To Update nomenclature of land from land bearing CTs No./ 1A/D/36, 1A//D/37, 1A/38, 1A/D/39, 1A/D/39A, 1A/D/40, 1A/D/41, 1A/D/42 of Village Pahadi Golregoan -W to land bearing CTS No. 1A/10, 1A/11, 1A/12, 1A/13, 1A/14,1A/15, 1A/16, 1A/17 OF Village Pahadi Goregaon-W as per DP-1991 & Revenue record in DP-2034.
37	CPS37	P/S	ws-33	CTS No.777, 778 of	Pahadi Goregaon-West	To Correct / Delete the reservation on the land bearing CTs No. 777, 778 of Village: Pahadi Goregaon-West as per Hon'ble High Court Bombay order dtd: 11.03.2015 in WP no.1641 /2008 & 1643/2008 & subsequent direction from UDD GoM in sanctioned DP 2034.		High Court Order & UDD Direction		MCP/7285 dtd.06.10.2025		To Correct / Delete the reservation on the land bearing CTs No. 777, 778 of Village: Pahadi Goregaon-West as per Hon'ble High Court Bombay order dtd: 11.03.2015 in WP no.1641 /2008 & 1643/2008 & subsequent direction from UDD GoM in sanctioned DP 2034.
38	CPS38	P/S	WS-38	1195/3	MALAD SOUTH	CORRECTING/SHOWING EXISTING AMENITY OF EOS 1.5 (GARDEN/PARK) ON LAND BEARING CTS NO.1195/3 OF VILLAGE MALAD SOUTH AS PER THE EXISTING SITE CONDITION & SANCTION BP PLAN FRO IN P/S WARD IN DP 2034		M/S NIKITA DEVELOPERS	A POLICY NOTE A (22) OF GOVT.NOTIFICATION DT.08.05.2018	MCP/8326 DTD 04.12.2025		CORRECTING/SHOWING EXISTING AMENITY OF EOS 1.5(GARDEN/PARK) ON LAND BEARING CTS NO.1195/3 OF VILLAGE MALAD-SOUTH AS PER THE EXISTING SITE CONDITION & SANCTIONED BP PLAN FOR IN P/SOUTH WARD IN DP 2034
39	CPS39	P/S	WS-38	919	PAHADI GOREGAON WEST	TO UPDATE NOMENCLATURE OF LAND FROM LAND BEARING CTS.NO.919 OF VILLAGE PAHADI GOREGAON-W TO LAND BEARING CTS NO.919/A & 919/B OF VILLAGE PAHADI GOREGAON-W AS PER SANCTIONED BP PROPOSAL & REVENUE RECORD IN DP-2034		M/S.MANISH SHAH		MCP/444 DDTD.11.03.2026		TO UPDATE NOMENCLATURE OF LAND FROM LAND BEARING CTS NO.919 OF VILLAGE PAHADI GOREGAON -W TO LAND BEARING CTS NO.919/A & 919/B OF VILLAGE PAHADI GOREGAON-W AS PER SANCTIONED BP PROPOSAL & REVENUE RECORD IN DP-2034
40	CPS40	P/S	WS-33	414	PAHADI GOREGOAN-WEST	TO CORRECT NOMENCLATURE IN DP:2034,THE LAND BEARING CTS NO.484 TO LAND BEARING CTS NO.414 OF VILLAGE: PAHADI GOREGOAN-W IN P/SOUTH WARD AS PER REVENUE RECORD.		M/S.DAKSH HIRANI & ASSOC		MCP/793 DTD.27.03.2026		TO CORRECT NOMENCLATURE IN DP"2034, THE LAND BEARING CTS NO.484 TO LAND BEARING CTS NO.414 OF VILLAGE:PAHADI COREGAON-W IN P/SOUTH WARD AS PER REVENUE RECORD.
41	CPS41	P/S	WS-33	260/10	PAHADI GOREGAON WEST	TO CORRECT/RECONSTITUTE THE BOUNDARIES OF EXISTING AMENITY OF EPU4.1 (POST & TELEGRAPH) (PART OF LARGER EXISTING AMENITY) AFFECTING LAND BEARING CTS NUMBER 260/9/A OF VILLAGE PAHADI GOREGAON-W IN P/SOUTH WARD IN DP-2034		M/S.SPACE MOULDERS	POLICY NOTE A(22) PUBLISHED WITH NOTIFICATION DT.08.05.2018	MCP/587 DTD.07.05.2026		TO CORRECT/RECONSTITUTE THE BOUNDARIES OF EXISTING AMENITY OF EPU4.1(POST OF LARGER EXISTING AMENITY) AFFECTING LAND BEARING CTS NUMBER 260/9/A OF VILLAGE PAHADI GOREGAON-W IN P/SOUTH WARD IN DP-2034
42	CPS42	P/S	WS-39	612(PT),613(PT),614,615,616,617 ,618,620(A)/1A/1(PT),620A/3(PT) ,620A/2/2(PT) & 699(PT)	MALAD EAST	TO UPDATE/CORRECT THE EXISTING ROAD SHOWN IN DP 2034,WITHIN THE PROPOSED SRA ON LAND BEARING CTS NO.612(PT),613(PT),614,615,616,617,618,620(		M/S.ELLORA PROJECT CONSULTANT PVT.LTD.		MCP/1117 DTD.01.06.2026		TO UPDATE/CORRECT THE EXISTING ROAD SHOWN IN DP 2034,WITHIN THE PROPOSED SRA ON LAND BEARING CTS NO.612(PT),613(PT),614,615,616,617,618,620(A)/1
								P/N -ward				
Sr.No.	**Correction/ Modification No. Alloted by A.O.(D.P.)-III**	**Ward**	**Sheet No.**	**C.S.No./CTS No./F.P.No.**	**Division/ Village**	**Type of Correction /Modification**	**Correction Code**	**Applicants Name (In case of Suo-moto, write MCGM)**	**Provision of DCPR/Regulation/Rule applied for correction/Modification**	**Hon.M.C.'s/VP, MHADA/CEO(SRA) Sanction Vide No.**	**Previous/Published provision**	**Actual Correction done in D.P.2034**
1	CPN01	PN	WS-26	2266	Erangal	CTS Correction	CTS	Architect Amish Agashiwala	Policy Note No.22 of Notification dtd.08.05.2018	MCP/1937 dt.27.12.2018	CTS Number 2266	CTS Number corrected as 2166 as per City Survey record
2	CPN02	PN	WS-42 & WS-43	CTS No.1406A/1 & Village Boundary	Malad (South) & Valnai	CTS boundries & Village Boundry correction	CTS & Village Boundry	Ferani Hotels Pvt. Ltd.	DCPR 6	MCP/2734 dt. 02.02.2019	CTS Boundary & Village Boundary wrongly incorporated	CTS Boundary & Village Boundry corrected as per City survey record
3	CPN03	PN	WS-43	226/B	Malad (South)	CTS Correction	CTS	Arch.Vijay Goradia	DCPR 6	MCP/2505 dt.02.02.19	CTS Number 226/8	CTS Number corrected as 227/8 as per City Survey record
4	CPN04	PN	WS-43	CTS No.946 & 947	Pahadi	CTS Correction	CTS	Arch.Sandeep Vichare & Asso.	DCPR 6 (a)	MCP/2506 dt.02.02.2019	CTS Number interchanged	CTS Number corrected as per City Survey record
5	CPN05	PN	WS-43	CTS No. 332 & 334	Malad (south)	CTS Correction	CTS	Arch.Kamaal Momin	Policy Note No.22 of Notification dtd.08.05.2018	MCP/1938 dt.27.12.2018	CTS Number not reflected/ detected while obtaining online remarks D.P.2034	CTS Number corrected as per City Survey record
6	CPN06	PN	WS-47	CTS No.9/16	Malad (west)	CTS Correction	CTS	Sparsh CHSL	Govt.Not. dt.08.05.2018 policy no.22	MCP/1957 dt.26.11.19	CTS Number 9/16	CTS Number corrected as 9/19 as per City Survey record

7	CPN07	PN	WS-49	128,127,123 A/2, and 123 A/1	Malad (E)	Under the provision of DCPR 2034, Clause no.6(a)(iv)	Realignment of proposed 18.30 mtr. D.P.Road affecting the plot of land bearing CTS Nos.128,127,123A/2 and 123 A/1 of village Malad near Western Express Highway near Datta Mandir Road Malad (E) P/North Ward	MCGM	Under the provision of DCPR - 2034, Clause no.6 (a)(iv)	MGC/VIP/6797 dt.21.09.2019	Proposed 18.30 mtr. D.P. road not in consonance with relignment approved by SRA within their layout which is affecting by land bearing CTS nos. 128,127,123 A/2 and 123 A/1 of village Malad near Western Express Highway near Datta Mandir Road Malad (E) P/North ward	Realignment of proposed 18.30 mtr.D.P. road affecting the plot of land bearing cTS nos.128,127,123 A/2 and 123 A/1 of village Malad near Western Express Highway near Datta Mandir Road Malad (E) P/North ward
8	CPN08	PN	WS-44	827A/1A, 827A/2 & 827A/4A/1	Malad (E)	Under the provision of DCPR 2034, Clause no.6(a)(iv) & clause 22 of policy note	To correct the Western boundary of plot bearing CTS No. 827A/1A and 36.60 mtr. Proposed road widening to be shown along said CTS boundary and further to correct the boundary of CTS Nos.827A/2, 827A/4A/1 of village Malad(East) in this office GIS records of sanctioned D.P. 2034 as per clause 22 of policy not of Govt.Notification dated 08.05.2018 and as per provision of the Regulation no.6(a)(iv) of sanctioned DCPR-2034. The boundary of reservation RE 1.2 (primary/secondary school) and boundary of EMS 5.1 + (Exisiting Amenity of	MCGM	Under the provision of DCPR - 2034, Clause no.6 (a)(iv) & clause 22 of policy note	MCP/8311 dt.26.11.2019	Alignment proposed 36.60 mtr road widening is shown affecting CTS No.827A/1A.	The western CTS boundary of CTS no.827A/1A is corrected and 36.6 mtr proposed road widening is shown along said CTS boundary. The boundary of CTS no.827A/2, 827A/1 of village Malad (East) is corrected. The boundary of reservation R.E.1.2 and boundary of EMS 5.1 affecting CTS No.70(pt) and 827A/3A(pt) of Malad East is modified.
10	CPN10	P/N	WS-43	973 B,	Malad (South)	Correction of plot boundaries of CTS no.973B,996A,973A,1004A & 1006A. Correction of CTS no.of plot 996A,973A,1004A & 1006A		Arch Redkar & Redkar	Under the provision of DCPR-2034, Clause no.6(a)(i), policy note.-22	MCP/7656 DT.08.03.2021	Land bearing CTS No.973 B of village Malad South is not reflected in DP 2034 of P/North Ward	Correction of plot boundaries of CTS no.973B,996A,973A,1004A & 1006A. Correction of CTS no.of plot 996A,973A,1004A & 1006A of village Malad South
11	CPN11	P/N	WS-43	21A/1A,21A/1B, 21A/8,21A/7A,21A/7B & 20	Pahadi Goregaon (East)	1. Deleted the existing road of width 0.9 m 2.Correction of plot boundaries and CTS nos.		Harish D Gandhi	Under the proivision of DCPR - 2034, Clause no.6(a)I, Policy Note-22,26.	MCP/8314 dtd.27.03.2021	1. Exsiting Road of width 0.9 m shown on plot bearing CTS no.21A/1A,21A/1B,21A/8 & 20 of village Pahadi Goregaon (East), 2. CTS no.21A/7B & 21A/7B IS NOT reflected in DP -2034 of P/south Ward	1. Deleted the existing road of width 0.9 m shown on plot bearing CTS no.21A/1A,21A/1B,21A/8 & 20 of village pahadi Goregaon (East) 2. Corrected plot boundaries of CTS no.21A/1A,21A/1B,21A/8,21A/7A,21A/7B & 20 3. Incorporated the subdivision of CTS nos. of plot 21A/7A, 21A/7B
12	CPN12	P/N	WS-43	561,562,115,130A,130B,130C	Malad (E)	To incorporate CTS no.561,562,115,130A,130B & 130C of village Malad East in DP-2034 in P/North ward	Under the provision of DCPR-2034, Clause no.6(a)(i)	Neptune Builder and Developers (Sion)	Under the provision of DCPR-2034, Clause no.6(a)(i), policy note.-22	MCP/9559 dt.28.06.2021	Land Bearing CTS no.370C of village Malad East is not reflected in DP-2034 of P/North ward	To incorporated CTS no.561,562 of village Malad East & corrected boundary of CTS nos. 115,130A,130B & 130C of village Malad East in DP-2034 in P/North ward
13	CPN13	P/N	WS-37,WS-38,WS-42,WS-43,WS-48,WS-53	NA	Malad North, Malad South	Correction of village boundary and change in Nomenclature		Sanjay B. Shah	Under the provision of DCPR-2034, Clause no.6(a)(i), policy note.-22	MCP/8314 dtd.27.03.2021	Malad South and Malad North village shown as Malad West.	The Boundary of village Malad South and Malad North is corrected as per revenue record and nomenclature as Malad West is changed to Malad North and Malad South
14	CPN14	P/N	WS-43	817A,817B,817C, & 595A, 595B	Malad (E)	Under the provision of DCPR-2034, Clause no.6(a)(i)	To incorporate CTS no.817A,817B,817C, & 595A, 595B of village Malad East in DP-2034 situated Pathnwadi Road, Malad (E) in P/North ward	Architect Umesh Bhatt	Under the provision of DCPR-2034, Clause no.6(a)(i), policy note.-22	MCP/1287 DT.17.09.2021	Subdivison and boundaries of Land baring CTS no.817 & 595 of village Malad East is not reflected as per revenue record in DP-2034 of P/North ward	Incorporation and correct boundaries of subdivisions as 817A,817B,817C, & 595A, 595B of village Malad East in DP-2034 situated Pathnwadi Road, Malad (E) in P/North ward.

15	CPN15	P/N	WS-43	200/A,200/B,202/A & 202B	MALAD SOUTH	1. Correction of plot boundaries and CTS nos. 2. Deleted the existing road shown in layout		Rasik P. Hingoo	Under the provision of DCPR-2034, Clause no.6(a)(i), policy note.-22,26.	MCP/1844 DTD.30.09.2021	1. Plot bearing CTS no.200/A &200/B shown as 206,213 &214 in DP-2034 2. plot bearing CTS no. 202/A & 202/B shown as 202,203 in DP 2034 3.Existing road shown in DP 2034 on plot bearing CTS no.200A, 200B & 199	1. Correct the boundary of plot bearing CTS no.200/A & 200B and change their CTS no. from 206,213&214 shown in DP 2034 2. Correct the boundary of plot bearing CTS no.202/A & 202/B and change their CTS no. from 202,203 shown in DP 2034 3. Delete the existing road shown in DP 2034 on plot bearing CTS no.200A,200B & 199 as per CTS plan.
16	CPN16	P/N	WS-49	10 & 207	Malad(E)	Under the provision of DCPR-2034, Clause No.6(a)(i)	To incorporate CTS no.10 of village Malad East at correct position at Western Express Highway and replacing CTS no.10 with 207 of village Malad East at Malad Railway Station (East) as per revenue record in DP-2034 in P/North ward	Poshamma SRA CHS	Under the provision of DCPR-2034, Clause No.6(a)(i), Policy Note-22	MCP/1247 DT.22.10.2021	CTS NO.10 of village Malad East is not reflected as per revenue record and shown erroniously at near Malad Railway Station (East side) inplace of CTS no.207 of village Malad East in DP-2034 of P/North ward	Incorporation and correct boundaries of CTS no.10 of village Malad East at correct position at Western express highway and replacing CTS no.10 with 207 of village Malad East at Malad railway station (East side) as per revenue record in DP-2034, Malad (E) in P/North ward
17	CPN17	P/N	WS-43	581A/3B/1B	Malad (E)	Under the provision of DCPR-2034, Clause No.6(a)(i)	To incorporate the CTS no.581A/3B/1B of village Malad (E) situated at Rani Sati Marg, Malad East per revenue record in DP-2034 in P/North ward	Architect M/s. Sir & Sir Associates	Under the provision of DCPR-2034, Clause No.6(a)(i), Policy Note-22	MCP/3049 dt.02.12.2021	Subdivisions of CTS no.581A/3B/1 of village Malad (E) is not reflected as per revenue record and hence, CTS no.581A/3B/1B of village Malad (E) is not reflected in DP-2034 of P/North ward	Incorporation of subdivisions of CTS no.581A/3B/1 of village Malad (E) and their boundaries as CTS Nos.581A/3B/1A, 581A/3B/1B & 581A/3B/1C of village Malad East as per revenue record in DP-2034, Malad (E) in P/North ward
18	CPN18	P/N	WS-47	6A/2,6A/3,6A/4,6A/7,6A/8,6A/17	Mlvani	1. Incorporate Subdivision 2. Correction of designation 3. to show metro service line		Teearch Architect & Consultants Pvt. Ltd.	Under the provision of DCPR-2034, Clause No.6(a)(i), Policy Note-22	MCP/3076 dtd.10.12.2021	1. CTS no.6 is shown without its subdivsion 2. Designation of ESA2.7 (Student Hostel) & EPU2.1 (Fuel station) on 6A/2,6A/3 & 6A/17 is shown 3. Metro line not shown.	1. to incorporate the subdivsion of CTS no.6 of village Malvani and to show the boundaries of the subdivided plots bearing CTS no.6A/2,6A/4,6A/7,6A/8,6A/17 of village Malvani. 2. to correct the area of Designation of ESA2.7 (Students Hotel) affecting 6A/2 &6A/3 & EPU2.1(Fuel station) affecting CTS no.6A/2 of village Malvani to respective plot as per the site condition and to correct the spill over of these designation over the reservation of RSA 1.1 (Market and vending zone) on plot bearing CTS no.6/17 of village Malvani. 3. to show the metro service line as per site condition passing through CTS no.6A(pt) of village Malvani.
19	CPN19	P/N	WS-48	162	Kurar	Under the provision of DCPR-2034, Clause no.6(a)(i)	To show correct the alignment of existing 9m wide road on the West side of CTS no.162 of village Kurar at Pushpa Park, Datta Mandir Road, Malad East in P/North ward	Sarang Architect	Under the provision of DCPR-2034, Clause no.6(a)(i)	MCP/4308 dt.20.01.2022	Land Bearing CTS no.162 of village Kurar is not shown abutting existing 9m wide road to its west side in DP-2034 of P/North ward	To Show correct alignment of existing 9m wide road abutting west side of CTS no.162 of village Kurar in DP-2034 situated at Pushpa Park, Datta Mandir Road, Malad East in P/North ward
20	CPN20	P/N	WS-47	1593 & 1594	Malvani	Correction in CTS boundary of the land	-	Shri Milind Goraksha (pathare)	Under the provision of DCPR-2034, Clause no.6(a)(i) Policy Note -22	MCP/6345 DT.05.04.2022	The boundary of plot bearing CTS no.1594 Malvani is shown incorrect within the plot bearing CTS No.1594	The CTS Boundary of the plot bearing CTS no.1593 of village Malvani situated within plot bearing CTS no.1594 is corrected as per CTS plan and PR Card
21	CPN21	P/N	WS-46	16A/7A, 16A/8,6A/7B	Marve	Correction of reservation/existing amenity boundary		Arch. S.P. Kher	Under the provision of DCPR-2034, clause no.6 (c)	MCP/7962 dt.02.06.2022	The reservation of Municipal School and Existing Garden/Park is shown.	To correct the boundaries of reservation of Municipal School and existing Amenity of garden/Park in Sactioned DP -2034 Sheet No.WS 46 as per the approved relocation u/no.CHE/362/DPWS/P&R dt.18.06.1998
22	CPN22	P/N	WS-39	692A/2/2A/1 & 692A/1/2	Malad (E)	Under the provision of DCPR-2034, Clause no.6(a)(i)	To incorporate amalgamation CTS no.692A/1/2 of village Malad East with CTS No.692A/2/2A/1 of village Malad East in DP 2034 situated at Pimpripada, Valentine Apartment	Architect Yunus Zaveri	Under the provision of DCPR-2034, Clause no.6(a)(i), Policy Note-22	MCP/143 DT.23.09.2022	Amalgamation of land bearing CTS no.692A/1/2 & CTS no.692A/2/2A/1 of village Malad East is not reflected as per revenue record in DP -2034 of P/North ward	Amalgamation of Land bearing CTS no.692A/1/2 of village Malad East with CTS no.692A/2/2A/1 of village Malad East is reflected as per revenue record in DP2034 of P/North ward situated Pimpripada, Valentine Apartment, Malad(E) in P/North ward.

23	CPN23	P/N	WS-26, WS-31	1965, 2053/B,2053/C , 2053/C1, 2053/D, 2053/E, 2055/B & 2055C	Erangal	Correction of plot boundaries and CTS number		Architect Shri. Kamal Khemani	Under the provision of policy note -22 of notification dt.08.05.2023	MCP/2976 DT.25.01.23	CTS NO.1965, 2053/B,2053/C , 2053/C1, 2053/D, 2053/E, 2055/B & 2055C are not reflected in DP 2034 of P/North ward	correction in the boundaries of the plots bearing CTS no.1965, 2053/B,2053/C , 2053/C1, 2053/D, 2053/E, 2055/B & 2055C of village Erangal and the CTS nos of these plots from 1965, 2052, 2055,2077 in DP 2034
24	CPN24	P/N	WS-48	69A/4B,69A/7A,69A/7B, 76B	VALNAI	1. Correction of the boundaries of existing Amenity of relocated RG. 2.Correction of plot boundaries and CTS nos.		Architect Shri. Sandeep Vichare	Under the provision of policy note -22 of notification dt.08.05.2023	MCP/3118 DTD.07.02.2023	1. Boundary of the existing amenity was spilled over on the adjoining land. 2.CTS no.69A/4B,69A/7A,69A/7B, 76B of village Valnai are reflecated by CTS nos.69, 69/1, 70, 71, 72, 74, 75 & 76 in DP2034 of P/North ward	1. Correction of boundaries of Existing Amenity of relocated Recreation Ground (EOS2.6) affecting plot bearing CTS no.69A/7B,69A/4B & 76B (reflected as CTS no.74, 75 & 76 in DP 2034) in DP 2034 as per approved relocation u/no.CHE/2839/P&R dtd.25.02.2003 & as per approved layout. 2. Correction of boundaries of the plots bearing CTS no.69A/4B,69A/7A,69A/7B, 76B of village Valnai and to correct their CTS nos. from 69, 69/1, 70, 71, 72, 74, 75 & 76 shown in DP 2034 as per revenue record / CTS plan duly certified by the city survey officer, Goregaon issued on.12.09.2022
25	CPN25	P/N	WS-47	6A/17	Malvani	Correct the Reservation		M/s. Holey Angel Educational Trust	Under the provision of policy note -17	MGR/834 DT.09.6.23	Reservation of Municipal Market & Vending Zone RSA 1.1	To Correct the reservation of Municipal Market & Vending Zone (RSA1.1) shown on pot bearing CTS no.6/17 of village Malvani in DP 2034 to Primary/Secondary School (RE1.2)
26	CPN26	P/N	WS-48	207C, 8,36,34,35,46,33,27,25,26,24,67, 68&23	Valnai	Correct the alignment of existing road		Arch.Jay D.Shah	Under the provision of Reg.6(a)(iv) of DCPR 20347	MCP/7052 dtd.06.07.2023	Existing Road with proposed widening 18.30 m.	To correct the alignment of the shown existing road and its widening as per actual site conditions and earlier demarcation , approvals.
27	CPN27	P/N	WS-43	788B/1/A & 788B/1B	MALAD NORTH	Correction of plot boundaries and CTS number		M/s Harish Gandhi Building Consultants LLP	Under the provision of policy note -22 of notification dt.08.05.2018	MCP/7892 DT.27.7.23	CTS NO.788B/1 of village Malad North reflected in DP 2034 of P/North ward	Correction in the boundaries of the plots bearing CTS no.788B/1A & 788B/1B of village Malad North and the CTS nos of these plots from 788B/1 in DP 2034.
28	CPN28	P/N	WS-48	307/52	VALNAI	Correction of plot boundaries and CTS number		M/s. Rasik P. Hingoo Associates	Under the provision of policy note -22 of notification dt.08.05.2018	MCP/8447 DT.28.8.23	The land bearing CTS no. 307/52 of village Valnai is reflected by CTS no.318 of village Valnai in DP 2034 of P/North ward	Correction in the boundaries of the plots bearing CTS no.307/52 of village Valnai and its CTS no. in DP 2034
29	CPN29	P/N	WS-43	922/B	Malad South	Correction of existing Road Passing over existing building		M/s.Metasis Design Studio	Under the provision of policy note -22 of notification 08.05.2018	MGC/VIP/2198 dtd.28.08.2023	The existing road depicted on the plot bearing CTS No. 922/B of village Malad South in DP 2034 of P/North ward	Rectified the error of showing existing road on plot bearing CTS No. 922/B of vilage Malad South in DP 2034.
30	CPN30	P/N	WS48	CTS NO.9/1 &22(PT.)	VALNAI	RELOCATION AND RECONSTITUTION OF BOUNDARIES OF RESERVATION OF Municipal School (RE1.1)	Relocation/Reconstitution of Boundaries	Shri. Natwar Mathuradas lal, Partner of M/s Mamtora Foundation	DCPR13(6)	NOTESHEET U/NO.CHE/WS-II/3086/P/N/303/302(SUBMISSION OF LAYOUT CASES)/ 2/AMEND ON 3.7.2023	RESERVATION OF RE 1.1 SHOWNASBOU NDED "A-B-C-D-E-F-G-H"	RESERVATION OFRE1.1 RELOCATEDAS SHOWN BOUNED "P-Q-R-S-T-U-B-W-X-Y"
31	CPN31	P/N	WS-48	CTS NO.9/2	VALNAI	RELOCATION OF RESERVATION OF PLAYGROUND (ROS1.4)	RELOCATION	Shri. Natwar Mathuradas lal, Partner of M/s Mamtora Foundation	DCPR13(6)	NOTESHEET U/NO.CHE/WS-II/3086/P/N/303/302(SUBMISSION OF LAYOUT CASES)/ 2/AMEND ON 3.7.2023	RESERVATION OF ROS 1.4 SHOWNASBOUND "A-B-C-D-E"	RESERVATION OFROS 1.4 RELOCATES SHOWN BOUNDED "P-Q-R-S"
32	CPN32	P/N	WS-48	CTS NO.559/4 & 559/5	Malad North	Correction plot boundaries and CTS nos.	CTS Nos & boundary	Rasik P.Hingoo	Under the Provision Policy Note-22	mcp/2745 dtd.07.02.2024	Plot bearing CTS NO.559/4 & 559/5 of village Malad North is shwon as 559 of village Malad North in DP 2034	Correct the boundary of plot bearing CTS No.559/4 & 559 and correted their CTS no. from 559 as shown in DP 2034.

33	CPN33	P/N	WS-43	225	Malad South	Correction of CTS nos.		M/s.Arkade Developers Ltd.	Under the provision of Policty note-22.	MCP/333 dtd.05.04.2024	Plot bearing CTS No.225 of village Malad South is shown as 228 of village Malad South in DP 2034.	Corrected the CTS no. from 228 as shown in D 2034 to 225 of village Malad North
34	CPN34	P/N	WS-47	7/C	Malvani	Correction of plot boundaries and CTS nos.		Kankadevi Datta Mandir Trust	under th provision of policy note -22	MCP/4519 dtd.25.04.2024	Boundary of plot bearing CTS No. 7/C of village Malvani is not shown and the land u/r is shown by CTS No.7 of village Malvani in Dp 2034.	Corrected the Boundary of plot bearing CTS No. 7/C of village Malvani and updated its CTS No.in sanction DP 2034.
35	CPN35	P/N	WS-44	816(pt)	Malad East	Relocation	Relocation	I.S.Vijay Goradia	Reg.13(6) of DCPR2034	MCP/2524 DT.23.02.2024	Relocation of Hospital (RH 1.2)	
36	CPN36	P/N	WS-43	581/A/2	MALAD EAST	UNDER THE PROVISION OF DCPR -2034, CLAUSE NO.6(A)(I)	TO INCORPORATE BOUNDARY OF LAND BEARING CTS NO.581/A/2 OF VILLAGE MALAD EAST AT DAYABHAI PATEL MARG, MALAD EAST, MALAD EAST IN P/NORTH WARD	CHAIRMAN, INDRAPRASTHA CHS LTD.	UNDER THE PROVISION OF DCPR -2034, CLAUSE NO.6(A)(I)	MCP/6253 DT.5.7.2024	NARROW STRIP OF LAND BEARING CTS NO.581/A/2 OF VILLAGE MALAD EAST ON ITS SOUTH SIDE IS NOT REFLECTED AS PER REVENUE RECORDS IN SANCTIONED DP 2034	NARROW STRIP OF LAND BEARING CTS NO.581/A/2 OF VILLAGE MALAD EAST IS SHOWN ON ITS SOUTH SIDE AND INCORPORATED ITS BOUNDARY AS PER REVENUE RECORDS IN DP 2034 OF P/N WARD
37	CPN37	P/N	WS-48	561/A TO E	VALNAI	Correction of plot boundaries and CTS nos.		M/s. Sunil Ambre & Associates	Under the provision of policy no.22	MCP/6853 DT.29.7.24	The Land bearing CTS no. 307/52 of village Valnai is reflected by CTS no.318 of village Valnai in DP 2034 of P/North ward	Corrected the boundaries of the subdivided plots bearing CTS no.561/A to E of village Valnai and updated their CTS no. in sanction DP-2034
38	CPN38	P/N	WS-43	2/1A, 2/1b, 2/4, 2/5, 2/7A, 2/7B & 2/11	Malad South	Corrected of boundary of reservation & designation, plot boundaries, its CTS nos. & village boundaries		M/s. Kanhere Associagtes LLP & Asst.Comm. P/N ward	Under the provision of 6(a)(i) of DCPR 2034 read with policy note-22 of notification 08.05.2018	MCP/7969 dtd 09.09.2024	The part of reservation reflected by existing road. The land bearing CTS 2/1A & 2/1/B of village Malad South is reflected by CTS No. 758 of village Malad North. Correction of village Boundary.	1. Correction in boundaries of Reservation of Swimming Pool (ROS2.2) along with designationof Playhground (EOS1.4). 2. Correction of CTS boundary of the land bearing CTS No.2/1A, 2/1b, 2/4, 2/5, 2/7A, 2/7B & 2/11 of village Malad South of village Malad South of village Malad south and their CTS No. from 758 & 5 to that of 2/1/A, 2/1/B , 2/5, 2/7A, 2/7B & 2/11 of village Malad South. 3. Correction of the village boundary of the villages viz Malad South and Malad Southe and
39	CPN39	P/N	WS-39	872/C/39/B & 827/C/39/C	Malad East	Under the provision of DCPR -2034, Clause no.6(a) (i)	To Incorporate & Correct the boundaries of land bearing CTs No. 827/C/39/B & 827/C/39/C of village Malad East as per	Architect M/s Nandapurkar & Associates	Under the provision of Policy Note.22 and clause no.6(a) 9i) of DC:PR 2034	MCP/8242 DT/24.09.2024	CTS No.827/C/39 is snot reflected as per Revenue records, however reflected CTS No. 827/C/27(pt) of village Malad East in Sanctioned DP 2034.	CTs No. 827/C/39/B & 827/C/39/C of village Malad East & its boundaries are incorporated in DP 2034 of P/north ward as per Revenue Record.
40	CPN40	P/N	WS-44	355(part), 512(part), 350(part)	Kurar	Under the provision of DCPR-2034, Clause no.6(a)(i)	To Correct the 13.40m wide proposed road widening to the existing road known as laxman Nagar Road instead of proposed widening 9.15m affecting land bearing CTS No. 355(pt), 512(pt) & 350(pt) of village Kurar a Malad(e) in P/North ward.	L.S.Mr.Santosh Zirmute of M/s Arch View Associates	Under the provision of Policy Note. 22 and Clause no.6(a)(i) of DCPR 2034	MCP/1932 dt/10.02.2025	9.15m wide proposed road widening shown to the exising road known as Laxsman Nagar Road affeckng land bearing CTS no.355(pt), 512(pt) & 350(pt) of village Kurar at Malad(e) in DP 2034.	Corrected the proplosed road widening of 13.40m wide shown to the existing road known as Laxman Nagar Road affecing land bearing CTS No. 355(pt), 512(pt) & 350(pt) of village Kurar at Malad (E) in DP 2034 of P/North ward.
41	CPN41	P/N	WS-43	767/A	Malad North	Correction of Plot Boundaries and its CTS Nos.		Architect Shri Mr. Hasmukh Savla & Arch. Rasik P. Hingoo	Under the provision of Policy Note. 22 of notification 08.05.2018	MCP/6074 dtd. 07.08.2025	cts No. 767/A & B of Village Malad North are reflected by CTS Nos.767 in DP 2034 of P/North Ward	Corrected the boundaries of the plot bearing CTS No. 7674/A & B of Village Malad North and to show their CTS NOS.as per CCTS Plan duly certified by the City Survey Officer, Malad on 21.03.2024.
42	CPN42	P/N	WS-43	207A, 207B & 207C Valnai change in alignment of 9.15 m DP road	Valnai	Change in alignment of 9.15 m DP Road.		L/s. Sanjay B. shah	Under the provision of regulation no.6(a)(iv)& (13)6	MCP/6070 DTD.07.08.2025	The Subject 9.15M wide DP road affecting the land bearing CTS No. 205, 207A, 206B, 206A & 2018 of village Valnai.	To Change the alignment of subject 9.15M wide DP road in DP 2034 marked as ABCD to that of vacant area marked as A'B'C'D As per alignment in SRDP 1991 which is establishing the access to the plot bearing CTS No. 2018(reserved for PG) CTS No. 206B, 206A & 201A of Village Valnai.

43	CPN43	P/N	WS-48	309/A, 309/B	Vlnai	1.Correction of Plot boundaries and CTS Nos.		M/s.Matushree Real Eastate Devl. Pvt. Ltd.	Under the provision of policy note-22.	MCP/6954 DT.23.09.2025	The plot bearing CTS No. 309A &B of village Valnai shown by single plot with CTs No. as 309.	The boundary of the plot bearing CTS No. 309/A, & inculsion of nomenclature 309/B along with its boundaries and to show theoir CTS Nos.
44	CPN44	P/N	WS-43	409	Malad East	Under The Provision of DCPR -2034,Clause no. 6(a)(i)	To Incorporate Subdivided Boundaries of land bearing CTS No. 409 of Villlage Malad East as per Revenue Record at Nagari Niwara, Dinsoshi Malad East in P/N Ward.	Architect Mr. Ankit of A.R.Design Studio	Under provision of Policy Note.22 and Clause no. 6(a) (i) of DCP 2034	MCP/7064 DT.29.09.2025	Suibdivided boundaries of land bearing CTS No. 409 of Village Malad (E) is not reflected as per Revenue records in DP 2034.	Subdivision of CTS No. 409of Village Malad East is shown as CTS No. 409/1 & 409/2 of village Malad(E) & its boundaries are incorporated in DP 2034 of P/N ward as per Revenue Record.
45	CPN45	P/N	WS-44	790	Malad East	Under The Provision of DCPR -2034,Clause no. 6(a)(i)	To Incorporate Subdivided Boundaries of land bearing CTS No. 790A of Villlage Malad East as per Revenue Record in P/N Ward.	L.S.Mr.Jigar Nagda of 3 Dimensional Consultant LLP	Under provision of Policy Note.22 and Clause no. 6(a) (i) of DCPR 2034	MCP/7200 DT.06.10.2025	Suibdivided boundaries of land bearing CTS No. 790 of Village Malad (E) is not reflected as per Revenue records in DP 2034.	Subdivision of CTS No. 790 of Village Malad East is shown as CTS No. 790 /A of village Malad(E) & its boundaries are incorporated in DP 2034 of P/N ward as per Revenue Record.
46	CPN46	P/N	WS-43	602/A, 602/B	Malad North	Correction of plot boundries and CTS nos.		M/s. Hingoo Architects	Under provision of Regulation 6(a) (i) of DCPR 2034	MCP/7475 dtd. 14.10.2025	The plot bearing CTS No. 602/A & 602/B of village Malad north shown by single plot with CTS No. as 602.	The boundries of the land bearing CTS no. 602/A & 602/B of village Malad North and including nomenclature 602/A & 602/B as their CTS Nos in sanction DP 2034.
47	CPN47	P/N	ws-39&34	25/A	Aaarey	Under the provision of Regulation No.13(6) of DCPR-2034	To Relocate & Realign the reservationof (ROS1.5) Garden/Park & 18.30m proposed road widening to existing road affecting land beearing CTS No.25/A (part) of village Aarey at Film City, Goregaon(E) in P/North	Dy.Eng.(Civil) Maharashtra Film,Stage & Cultural Dev.Corporation Ltd.(MFSCDCL)	Under the provision of Regulation No.13(6) of DCPR 2034	MCP/7851 Dt.30.10.2025	CTS No.25(pt) of village Aarey in P/North ward is affected by reservation of Garden/Park (ROS1.5) & 18.30m wide proposed widening to existing road in sanctioned Dp 2034 of P/North ward	The Reservation of (ROS1.5) Garden/Park bearing CTS No.25/A (part) of village Aarey at Film City is relocated outside IICT land in P/South & 18.30m proposed widening to existing road affecting said land of IICT is realigned outside of IICT land as per Reg13(6) of DCPR2034
48	CPN48	P/N	WS-42	3525	Malwani	Shifting/interchanging of reservation and existing roads		VP/CEO (MHADA)	Under the provision of DCPR-2034, Clause no. 13(6)	MCP/9490 dt. 29.01.2026	Reservation of Garden/park (ROS1.5) Playground (ROS1.4) Rehabilitation & Resettlement (RR 2.1) and Existing Roads.	Shifting/Interchanging the reservation of Garden/Park (ROS1.5), Playground (ROS1.4) & Rehabilitation & Resettlement (RR2.1) and existing roads. Widening of 18.00 m & 12.00 m to existing internal
49	CPN49	P/N	WS-43	456A,456B,459, 460B/1 &460B/2	MALAD EAST	UNDER THE PROVISION OF DCPR - 2034, CLAUSE NO.6(A) (IV)	TO INCORPORATE EXISTING ROAD AFFECTING LAND BEARING CTS NO.456/A & 456/B OF VILLAGE MALAD EAST AS PER BP LAYOUT IN P/NORTH WARD	ARCHITECT M/S SARANG ARCHITECT	UNDER THE PROVISION OF POLICY NOTE 22 AMD C;AISE MP 6(A) (IV) OF DCPR 2034	MCP/9539/ DT.02.02.2026	EXISTING ROAD CTS NO.456A & 456B OF VILLAGE,MALAD (E) IS NOT REFLECTED. HOWEVER SHOWN ON NORTH SIDE OF CTS NO.460A,460B& 451 OF VILLAGE MALAD (E) IN DP 2034	6m WIDE EXISTING ROAD SHOWN ON CTS NO.456A & 456B OF VILLAGE MALAD (E) & DELETED FROM CTS NO 459,460B/1 & 460B/2 OF VILLAGE MALAD (EAST) IN JDP 2034 OF P/NORTH WARD AS PER SITE CONDITION & APPROVED BP PLAN

R/C Ward

Sr. No.	Correction/ Modification No. Alloted by A.O.(D.P.)-III	Ward	Sheet No.	C.S.No./CTS No./F.P.No.	Division/ Village	Type of Correction /Modification	Correction Code	Applicants Name (In case of Suo-moto, write MCGM)	Provision of DCPR/Regulation/Rule applied for correction/Modification	Hon.M.C.'s/VP, MHADA/CEO(SRA) Sanction Vide No.	Previous/Published provision	Actual Correction done in D.P.2034
1	CRC01	RC	WS-63	-	Borivali	Draftsman Error correction under policy no.22 of Notification dtd.08.05.2018	CTS	M/s. Teearch	Under Policy Note No.22 of Notification of State Govt. dtd.08.05.2018	MCP/2041 dt.09.01.19	CTS No. missing	Incorporate CTS Number 19/653, 19/652 in GIS systm & DP Sheet
2	CRC02	RC	WS-63	-	Borivali	Draftsman Error correction under policy no.22 of Notification dtd.08.05.2018	CTS No.Correction	Shri William J.Mani	Under Policy Note No.22 of Notification of State Govt. dtd.08.05.2018	MCP/4429 dt.24.04.19	No CTS Shown	CTS No. Shown as 19/767
3	CRC03	RC	WS-58	1C/1/465	Kandivali	Correcting CTS number	CTS Correction	Chairman, Ramtirth Sahakari Grihnirman Sanstha Maryadit, Mumbai	Policy Note no.22 of notification dt.08.05.2019	MCP/4346 dt.30.04.19	CTS No.1C/1/465 is shown	The CTS no.1C/1/465 of village Kandivali is corrected as 1C/1/165 of village kandivali as per Revenue record
5	CRC05	RC	WS-59	530/1	Kanheri	Policy Note 22 of the notification dtd.08.05.2018 and Regulation6(a)(i) of DCPR 2034	Corrected CTS No.530/1 which was erroneously shown as CTS No.520 of village Kanheri	Mr. Akbarali Mohanmedali Memonji	Policy Note 22 of the notification dtd.08.05.2018 and Regulation6(a)(i) of DCPR 2034	MCP/3972 dt.07.10.2020	CTS No.520 of Village Kanheri	Showing CTS No.530/1 in place of CTS No.520 of village kanheri on sheet Ws-59 of DP 2034
6	CRC06	R/C	WS-57	1(Pt)	Kandivali	regulation 6(a)(i) of DCPR 2034	Corrected CTS No.1(Pt) which was erroneously shown as CTS No.6 of village Kandivali	Ward EE (R/C)	Regulation 6(a)(i) of DCPR 2034	MCP/5817 dtd.11.01.2021	CTS no.6 of village Kandivali	Showing CTS no.6 in place of CTS No.1(pt) of Village Kandivali on sheet WS-57 of DP 2034

7	CRC07	R/C	WS-53	195 & 198	Kandivali	Policy Note 22 of the notification dtd.08.05.2018	Incorporation of sub-divisionof CTS No.198& 195	Shree Ganesh Co-op Hsg. Soc.Ltd.	Policy Note 22 of the notification dtd.08.05.2018	MCP/6021 DTD.11.01.2021	Sub-division of CTS No.198 is not incorporated in DP-2034 Sub-division of CTS No.195 is wrongly incorporated in DP-2034	Incorporate of CTS No.198/A, 198/B, 198/C, 198/D and correction in sub-division of CTS No.195/A, 195/B, 195/C 195/D on sheet no WS-53 of DP 2034
8	CRC08	R/C	WS-63	1823A, 1823B,1823C	Eksar	regulation 6(a)(i) of DCPR 2034	incorporation of sub-division of CTS No.1823A,1823B,1823C	M/s. Ghogle & Associates	regulation 6(a)(i) of DCPR 2034	MCP/6852 dt.01.02.2021	Three plots assigned with same CTS number i.e.CTS NO.1823	To incorporate sub-division of CTS No.823A,1823B,1823C of village Eksar on sheet no.63 of DP 2034
9	CRC09	R/C	WS-58	19/327,19/328,19/329,19/330,19/417 TO 19/425,19/668 TO 19/682	Kandivali	Policy Note 22 of the notification dtd.08.05.2018 and Regulation6(a)(i) of DCPR 2034	Making of CTS No.19/327,19/328,19/329,19/330,19/417 TO 19/425,19/668 TO 19/682 and marking boundary of CTS no.19/425	M/S Kamaal Momim	Policy Note 22 of the notification dtd.08.05.2018 and Regulation6(a)(i) of DCPR 2034	MCP/6641 dtd.01.02.2021	NO. CTS Number was assigned	Marking of CTS NO.19/327,19/328,19/329,19/330,19/417 TO 19/425,19/668 TO 19/682 and marking boundary of CTS No.19/425 on sheet no.WS-58 of DP 2034
10	CRC10	R/C	WS-64	1998/133	Dahisar	Regulation6(a)(i) of DCPR 2034	Incorporate CTS no.1998/123 to 1998/134	Shri Shailesh D. More	Regulation6(a)(i) of DCPR 2034	MCP/7655 DTD.08.03.2021	CTS NO.1998/123 to 1998/134 are wrongly marked	To INCORPORATE CTS no.1998/123 to 1998/134 of village Dahisar on Sheet no.64 of DP 2034
11	CRC11	R/C	WS-64	1998/15 & 1998/16	Dahisar	Policy Note No.22 of Notification dtd.08.05.2018 & Regulation 6(a)(i) of DCPR 2034	Incorporate sub-division of CTS no.1998/15 & 1998/16	Dr. Balkrishna Ladoji Sawant	Policy Note No.22 of Notification dtd.08.05.2018 & Regulation 6(a)(i) of DCPR 2034	MCP/8027 dt.30.03.2021	Two plots assigned with same CTS number i.e. CTS no.1998	To incorporate sub-division of CTS no.1998/15,1998/16 of village Dahisar on sheet no.64 of DP 2034
12	CRC12	R/C	WS-64	2220/B/1A/A	Dahisar	Regulation6(a)(i) of DCPR 2034	1) To incorporate sub division of CTS no.2220 asCTS no. 2220B/1A, 2220B/2/1, 2220B/2/2,2220B/2/3 of village Dahisar & to incorporate the CTS no.2221,2222,2223,2230,2232,2223 of village Dahisar in DP 2034 2) To correct the CTS boundaries of 2215,2216,2217,2220B/1, 2220/B/2/1,2220/B/2,2220/B/2/3,2220/B/1/2,2221,2222,2223,2232,2230 of village Dahisar, as per revenue record on sheet no.WS-64 of the sanctioned DP 2034	M/S.SSA Consultants	Regulation6(a)(i) of DCPR 2034	MCP/8244 dtd.15.04.2021	a) CTS no.2221,2222,2223,2220B/2/1,2220B/2/2,2220B/2/3,2230,2232 are not reflected in DP-2034 b) CTS no.2220B/1A is reflected as 2214, CTS no. 2211 is reflected as 2221, 2014 is reflected as 2214, CTS no.2220B/1/2 reflected as 2214 c) CTS boundaries of 2215,2216,2217,2220B/1A,2220/B/2/1,2220/B/2/2,2220B/2/3, 2220/B/1/2,2221,2222,2223,2232,2230 are not as per revenue record	1) To incorporate sub division of CTS no.2220 asCTS no. 2220B/1A, 2220B/2/1, 2220B/2/2,2220B/2/3 of village Dahisar & to incorporate the CTS no.2221,2222,2223,2230,2232,2223 of village Dahisar in DP 2034 2) To correct the CTS boundaries of 2215,2216,2217,2220B/1, 2220/B/2/1,2220/B/2,2220/B/2/3,2220/B/1/2,2221,2222,2223,2232,2230 of village Dahisar, as per revenue record on sheet no.WS-64 of the sanctioned DP 2034
13	CRC13	R/C	WS-64	525,525/2	Kanheri	CTS no. and CTS boundary Correction	to Incorporate correction of CTS no.525(pt)&525/2(pt)	M/s. Mulraj Khatau & Sons Pvt. Ltd.	Regulation 6(a)(i) of DCPR 2034 & Policy NoteA(22) of Govt. Notification dtd. 08.05.2018	MCP/949 dtd.25.08.2021	F.P.NO.14-A-B and 525/2 of village Kanheri	CTS no.525(pt), 525/2(pt) of village Kanheri is corrected on Sheet no.64 of DP-2034
14	CRC14	R/C	WS-58	215,215/1 TO 3 & 218	Borivali	CTS Nos. and CTS Boundary Correction	To Incorporate CTS nos. and correction in CTS boundary	M/s. S.S. Nadkarni & Associates	Regulation 6(a)(i) of DCPR 2034 & Policy NoteA(22) of Govt. Notification dtd. 08.05.2018	MCP/1152 dtd/09.09.2021	CTS no.9999 of village Borivali	CTS no.211,212,213,214,215,216 and 217 of village Borivali incorporated and CTS boundary of CTS no.218 of village Borivali is corrected
15	CRC15	R/C	WS-58	490,490/1 TO 7	Eksar	CTS Nos. correction	To Incorporate CTS nos.	L.S. Nikhil Ardekar	Regulation6(a)(i) of DCPR 2034	MCP/2531 dtd.18.11.2021	CTS no.9999 of village Borivali	CTS no.490,490/1 to 7 of village Eksar incorporated is corrected
16	CRC16	R/C	WS-53	128A/1/2 & 128A/27/1	Kandivali	CTS Nos.	To incorporate CTS Nos.	M/s Shilp Associates	Policy Note A(22) of Govt. Notification dtd.08.05.2018	MCP/7515 DT.11.05.2022	CTS No. not seen on DP-2034	128A/1/2 & 128A/27/1 of village Kandivali incorporated.
17	CRC17	R/C	WS-54,WS-59	179A,179B	Magathane	Realignment	Realignment of 18.30Mt. 13.40Mt. &12.20mt wide DP Road & existing road	M/s Mahendra Davda & associates	AS per provision of Regulation NO.6(a)(iv) of DCPR-2034	MCP/7232 dt.17.05.2022	DP road & existing road as per DCPR-2034	Realignment of 18.30mt,13.40mt & 12.20mt wide DP road & existing road affecting CTS no.179A and CTS no.179B

18	CRC18	R/C	WS-57	1C/1/533 & 1C/1/536	Kandivali	CTS Nos.	To incorporate CTS Nos.	M/s. Ellora Project Consultants Pvt. Ltd.	Policy Note A(22) of Govt. Notification dtd.08.05.2018	MCP/7887 dt.03.06.2022	CTS No.1C/1/570 & 1C/1/5536 OF Village Kandivali	CTS No.1C/1/533 & 1C/1/536 of village Borivali Incorporated
19	CRC19	R/C	WS-63	263	Borivali	Policy note A(22) of notification dt.08.05.2018	To incorporate the land bearing CTS no.263B of village Borivali	M/s. Mhatre Wagle Shirgaonkar	Policy note A(22) of notification dt.08.05.2018	MCP/9787 DT.26.08.2022	CTS no.263B not incorporated.	A
20	CRC20	R/C	WS-58	F.P.NO.532 of TPS-III, Borivali	TPS, Borivali-iii, Borivali	Correction from play ground (ROS 1.4) to Primary & Secondary School (RE1.2)	To Correction from Play ground (ROS1.4) to Primary & Secondary School (RE1.2)	M/s Shreeji Education Trust	Policy note A(17) of Govt. notification dt.08.05.2018	MCP/1214 DT.14.11.2022	Play Ground (ROS1.4)	Correction from Play Ground (ROS1.4) to Primary & Secondary School (RE1.2)
21	CRC21	R/C	WS-63	265A, 265B & 264	Borivali	CTS nos. correction and CTS boundary correction	To incorporate CTS nos.	Parivartan Architects & Engineers	As per the provisions of Policy note no.22 of Govt. notification no.TPB-4317/629/CR-118/2017/DP/UD-11 DT.08.05.2018	MCP/3295 DT.16.12.2021	CTS NO. 264 & 265 of vilage Borivali	CTS no. 265A & 265B incorporated with along with their boundaries as per Revenue records & CTS boundaries of CTS 264 of village Borivali corrected as per Revenue Record
22	CRC22	R/C	WS-59	544B	Kanheri	Policy Note 28 of notification dt.08.05.2018	Relocation of Garden/Park (ROS1.5) on land bearing CTS NO.544B OF village Kanheri, Kulupwadi, Borivali-east	M/s 3 Dimention Consultant	Policy Note 28 of notification dt.08.05.2018	MCP/2980 dt.15.02.2023	Relocation of Garden/Park (ROS1.5) on land bearing CTS NO.544B OF village Kanheri, Kulupwadi, Borivali-east is not incorporated.	Relocation of Garden / Park (ROS 1.5) on land bearing CTS NO.544B of village Kanheri, Kulupwadi, Borivali-East on Sheet no.WS-59 as per report of EE(BP)R WARD u/no.CH.E./A-5229/BP(WS)/AR, DT.24.09.2019
23	CRC23	R/C	WS-63	2243/A, 2243/B & 2243/C	Eksar	Policy Note 22 of notification dt.08.05.2018	Correction in DP-2034 incorporation of CTS no.2243/A, 2243/B & 2243/C of village Eksar, Tal. Borivali	Secretary, Ganesh Chhaya Co-operative Housing Society Ltd.	Policy Note 22 of notification dt.08.05.2018	MCP/3992 DT.15.03.23	Correction in DP-2034 incorporation of CTS no.2243/A, 2243/B & 2243/C of village Eksar, Tal. Borivali is not incorporated.	Correction in DP-2034 incorporation of CTS no.2243/A, 2243/B & 2243/C of village Eksar, Tal. Borivali on Sheet no.WS-63 as per revenue record
24	CRC24	R/C	WS-58, WS-63	641A, 641B	Borivali	Policy Note A(22) of notification dt.08.05.2018	To incorporate the land bearing CTS no.641A, 641B of village Borivali.	M/s 3 Dimensional Consultants LLP	Policy Note A(22) of notification dt.08.05.2018	MCP/6778 DT.14.6.23	CTS no.263B not incorporated.	To incoporate the land bearing CTS no.641A, 641B of village Borivali, on Sheet no.WS-58, WS-63, as per CTS plan submitted by the applicant
25	CRC25	RC	WS 63	284 AND 293	BORIVALI	Relocation	RELOCATION	L.S: Shri Yomesh N. rao of M/s. YMS Consultants Limited Owner: shri Bhushan Nemlekar Director M/s. Sumit Woods Ltd CA to Owner	Reg.No.13(6) of DCPR -2034 Policy Note No.28) of notification dt.08.05.2018	MCP/6508 DT.6.7.2023	CTS NO.284(PT) OF VILLAGE BORIVALI IS RESERVED FOR4 ROS 1.4 (PLAYGROUND) AND CTS NO.293(PT) OF VILLAGE BORIVALI IS RESERVED FOR ROS 1.5(GARDEN/PARK)	Relocated reservation of ROS 1.5 (Garden/Park) affecting CTS no.293(pt) of village Borivali to CTS no.284(pt) of village Borivali as bounded red on plan. Relocated reservation of ROS 1.4(Playground) affecting CTS no.284(pt) of village Borivali to CTS no.293(pt) of village Borivali as bounded blue on plan

26	CRC26	R/C	WS-58	CTS NO.374	Eksar	Policy note 22 of notification dt.08.05.2018	Correction in DP-2034- 1) Incorporate the CTS Nos. C.T.S No.374A/1, 374A/2, 374A/3, 374A/4, 374B/1, 374B/2, 374B/3A, 374/3B, 374B/4, 374B/5, 374B/6, 374B/7, 374B/8, 374B/9, 374B/10, 374B/11/1, 374B/11/3, 374B/11/4, 374B/12, 374B/13, 374B/14, 374B/15, 374B/16, 374B/17, 374B/18, 374B/19, 374B/20, 374B/21, 374B/22, 374B/23, 374B/24, 374B/25, 374B/26, 374B/2/2 & 374B/30 of village Eksar. 2)Correct CTS boundaries of CTS Nos. 374A/1, 374A/2, 374A/3, 374B/2, 374B/3, 374B/4, 374B/5,	M/S. Kanti Builders Pvt.Ltd	Policy Note 22 of Notification dt.08.05.2018	MCP/ 8795, dtd.11.09.2023.	Correction in DP-2034- 1) CTS Nos. C.T.S No.374A/1, 374A/2, 374A/3, 374A/4, 374B/1, 374B/2, 374B/3A, 374/3B, 374B/4, 374B/5, 374B/6, 374B/7, 374B/8, 374B/9, 374B/10, 374B/11/1, 374B/11/3, 374B/11/4, 374B/12, 374B/13, 374B/14, 374B/15, 374B/16, 374B/17, 374B/18, 374B/19, 374B/20, 374B/21, 374B/22, 374B/23, 374B/24, 374B/25, 374B/26, 374B/2/2 & 374B/30 of village Eksar are not incorporated. 2)CTS boundaries of CTS Nos. 374A/1, 374A/2, 374A/3, 374B/2, 374B/3, 374B/4, 374B/5, 374B/6, 374B/7, 374B/9, 374B/10, 374B/11/1, 374B/11/3, 374B/11/4, 374B/12, 374B/14, 374B/15, 374B/16, 374B/17/1 & 374B/17/2 of village Eksar are not corrected. 3)spillover area of	Correction in DP-2034- 1)Incorporation of CTS Nos. C.T.S No.374A/1, 374A/2, 374A/3, 374A/4, 374B/1, 374B/2, 374B/3A, 374/3B, 374B/4, 374B/5, 374B/6, 374B/7, 374B/8, 374B/9, 374B/10, 374B/11/1, 374B/11/3, 374B/11/4, 374B/12, 374B/13, 374B/14, 374B/15, 374B/16, 374B/17, 374B/18, 374B/19, 374B/20, 374B/21, 374B/22, 374B/23, 374B/24, 374B/25, 374B/26, 374B/2/2 & 374B/30 of village Eksar on Sheet No. WS-58 as per revenue record. 2)Correction of CTS boundaries of CTS Nos. 374A/1, 374A/2, 374A/3, 374B/2, 374B/3, 374B/4, 374B/5, 374B/6, 374B/7, 374B/9, 374B/10, 374B/11/1, 374B/11/3, 374B/11/4, 374B/12, 374B/14, 374B/15, 374B/16, 374B/17/1 & 374B/17/2 of village Eksar as per revenue record. 3)Correction of spillover area of reservation of CTS No.374A/2, 374B/4, 374B/5, 374B/6, 374B/9, 374B/10, 374B/11/1 & to correct spillover area of designation of CTS No.374A/3 having designation of EO2.1 (Existing Govt. Office) (part of larger reservation), CTS No. 374B/12having designation of ESA1.2 (Retail
27	CRC27	R/C	WS-59 & WS-64	542/C, 542/C 1 TO 8	KANHERI	Policy note 22 of notification dt.08.05.2018	Correction in DP 2034- incorporation of CTS no.542/c , 542/C 1 to 8 of village Kanheri, tal. Boriwali	Mr. Abhijit Udani, Licensed surveyor	Policy note 22 of notification dt.08.05.2018	MCP/8947 DT.12.09.2023	Correction in DP 2034- incorporation of CTS no.542/c , 542/C 1 to 8 of village Kanheri, tal. Boriwali is not incorporated	Correction in DP 2034- incorporation of CTS no.542/c , 542/C 1 to 8 of village Kanheri, tal. Boriwali on Sheet no.WS -59 & WS - 64 as per revenue record
28	CRC28	R/C	WS-58, WS-63	642A, 642B, 642C	Borivali	Policy note 22 of notification dt.08.05.2018	Correction in DP-2034 incorporation of boundary of CTS no.642A, 642B, 642C of village Borivali	Mr. Jigar Nagda, Licensed Surveyor of M/s.3 Dimensional Consultants LLP	Policy note 22 of notification dt.08.05.2018	MCP/319 DT.8.11.2023	Correction in DP -2034 the boundary and shape orf CTS no.642A, 642B and 642C of village Borivali was not tallying	Correction in DP-2034 the boundary and shape of CTS no.642A, 642B, 642C of village Borivali on sheet no.WS-58 & WS-63 is corrected as per revenue record
29	CRC29	R/C	WS-63	359C	Borivali	TO INCORPORATE CTS NO.359C OF VILLAGE BORIVALI AS PER REVENUE RECORD IN DP 2034	--	M/S CHAMUNDA CONSALTANTS, LS TO MS INFRASTRUCTRE	Policy note 22 of notification dt.08.05.2018	MCP/940 DT.8.12.2023	--	TO INCORPORATE CTS NO.359C OF VILLAGE BORIVALI AS PER REVENUE RECORD IN DP 2034
30	CRC30	R/C	WS-63	321 AND 351C	Borivali	Policy Note 22 of notification dt.08.05.2018	CORRECTION INDP-2034 INCORPORATION OF SUBDIVISION OF CTS NO.321 AND 351C OF VILLAGE BORIVALI	MR. SARVESH NANDGIRIKAR OF M/S PLANOSCAPES ARCHITECT & PLANNERS	Policy Note 22 of notification dt.08.05.2018	MCP/1195 DT.28.12.2023	CORRECTION IN DP-2034 THE SUBDIVISION OF CTS NO.321 & 351C OF VILLAGE BORIVALI WAS NOT INCORPORATED	CORRECTION IN DP-2034 THE SUBDIVISION OF CTS NO.321 & 351C OF VILLAGE BORIVALI IS INCORPORATED AS PER REVENUE RECORDS.
31	CRC31	R/C	WS-63	2394	Eksar	Policy Note 22 of notification dt.08.05.2018	Correction in DP-2034- Incorporationof CTS No.2394/A & 2394/B of village Eksar, Tal.Borivali	Mr.Ashok Gandhi, Consultant LLP	Policy Note 22 of Notification dt.08.05.2018	MCP/3433, dtd.15.04.2024	Correction in DP-2034- Incorporation of CTS No.2394/A & 2394/B of village Eksar, Tal. Borivali is not incorporated.	Correction in Dp-2034-Incorporation of CTS No. 2394/A & 2394/B of village Eksar, Tal. Borivali on Sheet No. WS-63 as per revenue record.
32	CRC32	R/C	WS58	88(pt)	Megathane	Correction in CTS 88 as part portion i.e. plot no. OB-2 reserved for Amenity plot now reserved for RSA2.9 (Homeless Shelter) as per Hon'bleMC's directions u/no. MCP/3044 dtd.16.04.2024	CTS No. Correction	Assistant Commissioner R/Cward	Regulation 13(2) d) of notification Dated 08.05.2018of DCPR-2034	MCP/3044 dt.16.04.2024	Amenity Plot (RAM)	CTS No.88(pt) of Village Magathane shown as Amenity plot i.e. plot no. OB2 to be reserved for RSA 2.9 (Homeless Shelter)
33	CRC33	R/C	WS-58	374/A/3	Eksar	Policy Note A(2) of notification dt.08.05.2018	Correction in DP-2034- Removal of Designation of EO 2.1 on plot bearing CTS No. 374/A/3 of village Eksar, Tal.Borivali	MTNL	Policy Note A(2) pf Notification dt.08.05.2018	MGC/A/1548 dtd.28.05.2024	Correction in DP-2034- Plot bearing CTS No.374/A/3 of village Eksar, Tal.Borivali was affectd by Designationof EO 2.1	Correction in DP-2034-Removal of Desgnation of EO 2.1 on plot bearing CTS No. 374/A/3 of village Eksar, Tal Borivali Sheet No. WS-58 as per directions of Under Secretary, UDD 11, Government of Maharashtra dtd. 21.03.2024.
34	CRC34	R/C	WS-58, 63	CTS NO.25, 63 (PT) & FP NO.460	BORIVALI & BORIVALI TPS-III	Policy Note A(2) of notification dt.08.05.2018	Correction in DP-2034- Removal of Designation of EO 2.1 on plot bearing FP No.460 of Borivali TPS iii and Part portion of Existing amenity of EE 1.2 on plot bearing CTS nos.25, 63(pt) of village Borivali, Ta. Borivali	BSNL	Policy Note A(2) of notification dt.08.05.2018	MCP/5261 DT.22.5.2024	Correction in DP-2034 plot bearing FP No.460 of Borivali TPS III, Tal. Borivali Was affected by Designation of EO 2.1 & Plot bearing CTS no. 25, 63(pt) of village Borivali, Tal.Borivali Was affected by part portion of existing amenity of EE 1.2	Correction in DP-2034 Removal of Designation of EO 2.1 on plot bearing FP no.460 of Borivali TPS III, Tal. Borivali sheet No.WS-58, 63 & removal of part portion of existing amenity of EE1.2 on plots bearing as per CTS nos. 25, 63(pt) of village Borivali, Tal. Borivali sheet no. 58 as per directions of Under Secretary, UDD-11 Government of Maharashtra dt.21.3.24
35	CRC35	R/C	WS 52	IC/1/557	CHARKOP	CTS NO CORRECTION	CTS NO CORRECTION	L.S. SAGAR K. SHARMA	Policy Note No.22 of Notification dtd.08.05.2018 OF DCPR-2034	MCP/5782 DT.13.06.2024	Not reflecte in DP-2034	Correction in CTS no.I/C/1/558 OF village charkop as CTS no.1C/1/557 of village charkop

36	CRC36	R/C	WS 58	374/B/17/1 & 374/B/17/2	Eksar	CTS NO. CORRECTION	CTS NO. CORRECTION	M/s. Harish Gandhi	Policy Note No.22 of Notification dtd.08.05.2018 OF DCPR-2034	MCP/5853 DT.14.06.2024	Not reflecte in DP-2034	To incorporate boundary of CTS no.374/B/17/1 and 374/B/17/2 of village Eksar alongwith nomenclature of CTS no.374/B/17/1 & 374/B/17/2 of villae Eksar as per revenue record instead of CTS no.374/B/17 of vilage Eksar
37	CRC37	R/C	WS-63	2246A, 2246B, 2244,2243,2245	Eksar	Policy Note 22 of notification dt.08.05.2018 regulation 6(A)(IV) & regulation 6 (C) OF DCPR 2034	Correction in the alignment of existing road developed on site with 13.40 mtr proposed widening and incorporation of subdivision of plot bearing CTS no.2244 & 2246 of village Eksar, Tal. Borivali	Mr. Swapnil Ambre, Architect	Policy Note 22 of notification dt.08.05.2018 regulation 6(A)(IV) & regulation 6 (C) OF DCPR 2034	MCP/7148 DT.6.08.2024	Correction in DP 2034 Correction in the alignment of existing road developed on site with 13.40 mtr proposed widening and incorporation of subdivision of plot bearing CTS no.2244 & 2246 of village Eksar, Tal. Borivali is not incorporated	Correction in DP 2034 Correction in the alignment of existing road developed on site with 13.40 proposed widening and incorporation of subdivision of plot bering CTS no.2244 & 2246 of village Eksar, Tal, Borivali on sheet no.WS-63 aS per revenue record.
38	CRC38	R/C	WS-63	2248A/4	Eksar	Policy Note 22 of Notification dt.08.05.2018	Correction in DP-2034 Correction in CTS No. 2248A/4 of village Eksar, Tal-Borivali	Mr.Jigar K. Nagda, M/s. 3 Dimensional Consultant LLP	Policy Note 22 of Notification dt. 08.05.2018	MCP/8582 DT.04.10.2024	Correction in DP-2034 CTS No.2247A/4 of village Eksar, Tal-Borivali is not Incorporated	Correction DP-20.34 CTS No.2248A/4 of village Eksar, tal.Borivali in corrected as CTS No.2248A/4 of village Eksar on Sheet No. WS-63 as per revenue record.
39	CRC39	R/C	WS-58	532 and 533	TPS II-Borivali	Reg.No.13(6) of DCPR-2034	Shifting / interchanging of reservation of Primary / Secondary School (RE1.2) at plot bearing F.P.No. 532 of TPS III-Borivali and Playground (ROS 1.4) at plot bearing FP No. 533 of TPS III Borivali, situated at Shimpoli, Borivali (West), Mumbai 400092.	Mr.Kulesh S.Trivedi Licensed Surveyor	Reg.No. 13(6) of DCPR-2034	MCP/8133, dtd. 13.09.2024	Plot bearing FP No. 532 of TPS II-Borivali was affected by reservation of Primary & Secondaryt School (RE 1.2) and plot bearing FP No. 533 of TPS III-Borivali was affected by reservation of Playground (ROS1.4)	Shifting / interchanging of reservation in DP 2034-Shifting/Interchanging of reservation of Primary / Secondary School (RE1.2) at plot bearing F.P.No. 532 of TPS III-Borivali and Playground (ROS 1.4) at plot bearing FP No. 533 of TPS III Borivali, situated at Shimpoli, Borivali (West), Mumbai 400092.
40	CRC40	R/C	WS-58	64A, 64B, 64C, 64D AND 60A/S	Eksar	To incorporate CTS 64A, 64B, 64C, 64D of village Eksar and to correct the alignment of existing road affected by CTS No. 61A/5 and 64C of village Eksar as per revenue record in DP 2034	_	Ar. Bhavin Arvind Modi of M/s. Space Vision	Policy Note 22 of Notification dt. 08.05.2018 and Reg.no. 6(a) (iv) of DCPR-2034	MCP/9620, dtd.14.11.2024	subdivision of CTS No.64 and amaigamation of CTS No. 60A/4 and 64A of Village Eksar was not incorporated and alignment of existing road affected by CTS No. 60a/5 and 64C of village Eksar is not corrected	subdivision of CTS No. 64 and amalgamation of CTS No. 60A/4 and 64A of Village Eksar is incorporated and alignment of existing road affected by CTS No. 60A/5 and 64C of village Eksar is corrected as per reneue record in dp 2034
41	CRC41	R/C	WS-63	271/A and 272	Borivali	To Incorporate CTS No.271/A and 272 of village Borivali along with CTS Boundary situated in R/Central as per revenue record in DP 2034	-	Ar.Aniket Mathakar	Policy Note 22 of Notification dt.08.05.2018	MCP/647 dtd.03.01.2025	CTS No. 271/A and 272 of village Borivali was not incorporated	CTS No. 271/A and 272 of village Borivali is Incorporated as per revenue record in DP 2034
42	CRC42	R/C	WS-58	56A/1	56A/1	Policy Note 22 of Notification dt.08.05.2018		L.S.Shri. Yomesh Rao of M/s. YMS Consultant Limited	Policy Note 22 of Notification dt.08.05.2018	MCP/3104 dtd.25.03.2025	Correction in DP-2034 sub-division of plot bearing CTS no. 56 was not incorporated in the DP 2034	Correction in DP-2034-Tsub-Division of plot bearing CTS No.56 on Sheet No. WS-58 is Incorporated in the DP 2034 as per revenue record.
43	CRC43	R/C	ws-63	5A1/2	Borivali	To Incorporate CTS No..5/A/3 of village Borivali, as per revenue record in DP 2034		Ar.Manoj Jangid of M/s. jangid Associates (OPC) Private Limited	Policy Note 22 of Notification dt.08.05.2018	MCP/3779, DTD.23.04.2025.	CTS No.5/A/3 of village Borivali was not incorporated	CTS No.5/A/3 of village Borivali is incorporated as per revenue record in DP 2034

44	CRC44	R/C	WS 63	532/A Subdivided as CTS No. 532/G, 532/H, 532/J	Eksar	Under Policty Note a(22) of Notification dt.08.05.2018	Correction in DP 2034 by correcting boundary & CTS No. 532/G, 532/H, 532/J & 532/A(pt) are Incorporated alongwith its CTS boundaries	Ecohomes Construction Pvt. Ltd.	Regulation No.A(22) of Notification dtd. 08.05.2018	MCP/4311 dtd. 27.05.2025	CTS Boundary & Correction shown in Sanctioned DP 2034.	Correction in DP-2034 by correcting Boundary & CTS No. 532/G, 532/H, 532/J & 532/A(pt) are Incorporated alongwith its CTS boundaries
45	CRC45	R/C	WS 64	2525	Eksar	Correction in DP 2034 for plot bearing CTs No. 2525 Village Eksar at Borivali (e) in R/C ward	CTS Correction	Shri. Sanjay B.Shah Licensed Surveyor & Engineers	Regulation No.A(22) of Notification dtd. 08.05.2018 of DCPR-2034	MCP/5414 dtd. 07.07.2025	Not reflected in DP-2034	C.T.S boundary of land bearing CTs No.2525 of Village Eksar is to be corrected as per CTS Plan.
46	CRC46	R/C	WS 64	1387/12	Eksar	Under Policty Note A(22) of Notification dt.08.05.2018	Correction in DP -2034 by correcting the designation of ER 1.3 (Govt. Staff uarters) on land bearing CTs No. 1387/12 of Village Eksar	Dy.General Manager, MTNL	Regulation No.A(22) of Notification dtd. 08.05.2018	MCP/5465 dtd. 09.07.2025	Correction in DP-2034 by correcting the designation of ER 1.3 (Govt. Staff Quarers)	Correction in DP-2034 by Correcting the designation of ER 1.3 (Govt.Staff uarters)on land bearing CTS No.1387/12 of Village Eksar
47	CRC47	R/C	WS 57	1C/1/518	Kandivali	Under Policty Note A(22) of Notification dt.08.05.2018	To Correct the nomenclature of CTS No. 1C/1/418 as 1C/1/518 in DP-2034 as per Original CTS Plan of CTs No.1C/1/518 of Village Kandivali on Sheet No. WS-57 of sanction DP-2034	Shri Harshad Maanohaar more	Regulation no. A(22) of Notification dt.08.05.2018	MCP/5682 dtd.21.07.2025	CTS Boundary & Correction shown in Sanctioned DP 2034.	to correct the nomenclature of CTS No. 1C/1/418 as 1C/1/518 in DP-2034 as per Original CTS Plan of CTs No.1C/1/518 of Village Kandivali on Sheet No. WS-57 of sanction DP-2034
48	CRC48	R/C	WS 57	19/403	BORIVALI	Under Policty Note A(22) of Notification dt.08.05.2018	Incorporate the oplot boundaries and nomenclature as per the CTS Plan for CTS No. 19/401 to 19/416 of Village Borivali on Sheet no. WS-57 of sanctioned DP-2034 as per plan	Architect Shri. Shirish Sukhatme	Regulation no. A(22) of Notification dt.08.05.2018	MCP/5617 dtd.15.07.2025	CTS Boundary & Correction shown in Sanctioned DP 2034.	Incorporate the plot boundaries and nomenclature as per the CTs Plan for CTS No. 19/401 to 19/416 of Village Borivali on Sheet no. WS-57 of sanctioned DP-2034 as per plan.
49	CRC49	R/C	WS 63	CTS No.1909 of Village along with boundary correction of CTS No. 1908	Eksar	Under Policty Note A(22) of Notification dt.08.05.2018	Correction in DP-2034 incorporation of CTs No. 1909 along with CTs No. 1908 of village Eksar, Mahatar Pakhadi, Eksar Road, Borivali(w)	Architect Shri. Arun Kumar Dube	Regulation no. A(22) of Notification dt.08.05.2018	MCP/6106 dtd.07.08.2025	CTS Boundary & Correction shown in Sanctioned DP 2034.	Correction in DP-2034-Incorporation of CTS No.1909 along with CTS No.1908 of village Eksa, Mahatar Pakhadi Eksar Road, Boriva(W)

50	CRC50	R/C	WS 57	19/331 & 19/332	Borivali	Under Policy note a (22) of Notification dt.08.05.2018	Correction in DP-2034 incorporating the plot boundaries and nomenclature as poer the CTS Plan for CTS No. 19/331 to 19/333 of Village Borivali	Gorai (1) Ashardeep Co-Op Hsg. Soc. Ltd.	Regulation No. A(22) of Notification dtd. 08.05.2018	MCP/6918 dtd.16.09.2025	CTS Boundary & Correction shown in Sanctioned DP 2034.	Correction in DP-2034 by incorporating the plot bboundaries and nomenclature as per the CTS Plan for CTzs N o. 19/331 of 19/333 of Village Borivali
51	CRC51	R/C	WS 58	(Old CTS N o. 12/12) New CTS No.12/3/b	Megathane	Under Policy note a (22) of Notification dt.08.05.2018	Correction in DP-2034 by incorporating Subdivision of Old CTS CTS No. 12/12, New CTS No. 12/3/A & 12/3/B	JPV HS realty LLP	Regulation No. A(22) of Notification dtd. 08.05.2018	MCP/6925dtd.19.09.2025	CTS Boundary & Correction shown in Sanctioned DP 2034.	Correction in DP-2034 by incorporating Subdivision of Old CTS No. 12/12, New CTS No. 12/3/A & 12/3/B
52	CRC52	R/C	WS 58	CTS No19/595 to 19/608	Borivali	Under Policy note a (22) of Notification dt.08.05.2018	Correction in DP-2034 by incorporate the Plot boundaries and nomenclature as per the CTS Plan for CTS No.19/595 to 19/608 of Village Borivali	M/s. Mauli Enterprises	Regulation No. A(22) of Notification dtd. 08.05.2018	MCP/6600 dtd.09.09.2025	CTS Boundary & Correction shown in Sanctioned DP 2034.	Correction in DP-2034 by incorporate the Plot boundaries and nomenclature as per the CTS Plan for CTS No.19/595 to 19/608 of Village Borivali
53	CRC53	R/C	WS 58	51	Magathane	Under Policy Note a(22) of Notification dt.08.05.2018	Correction in DP-2034 by Correcting boundary for plot bearing CTS No. 51 of village Magathane	Shri. Sunil Arora	Regulation No. A(22) of Notification dtd. 08.05.2018	MCP/7232 dtd.08.10.202509.2025	CTS Boundary & Correction shown in Sanctioned DP 2034.	Correction in DP-2034 by correcting Plot boundary for Plot bearing CTS No. 51 of village Magathane.
54	CRC54	R/C	WS58	CTS NO.23 INSTEAD OF CTS NO.166	Shimpawali	Under Policy Note a(22) of Notification dt.08.05.2018	Correction in DP-2034 by correct the nomenclature of CTS No.166 as CTS No.23 in DP-2034 as per original CTS Plan of CTS No.23 of Village Shimpawali and correct village boundary between Eksar village and Shimpawali village	THRISH HITECH DEVELOPER LLP	Regulation No.A(22) of Notification dtd.08.05.2018	MCP/7517 dtd.13.10.2025	CTS Boundary & shown in Sanctioned DP 2034	Correction in DP-2034 by correct the nomenclature of CTS No.166 as CTS No.23 in DP-2034 as per original CTS Plan of CTS No.23 of Village Shimpawali and correct village boundary between Eksar village and Shimpawali village.
55	CRC55	R/C	WS54	168/10/1 TO 168/10/4 & 168/13,168/8,168/9	Magathane	Incorporation and correction of CTS numbers & boundaries of CTS Nos.168/10/1 to 168/10/4 & 168/13 of village Magathane and correction of boundaries of CTS No.168/8 & 168/9 of village Magathane along with correction in spillover of reservations on respective CTS	C.T.S. NO. & CTS BOUNDARY CORRECTION	M/s.Manoj Dubai & Associates	Policy Note No.A(22) of Notification Dated 08.05.2018 of DCP-2034	MCP/7899 dt.07.11.2025	Not reflected in DP-2034	a) Incorporation and correction of CTS numbers & boundaries of CTS Nos.168/10/1 to 168/10/4 & 168/13 of village Magathane b)correction of boundaries of CTS no.168// & 168/9 of village Magathane along with correction in spillover of reservations on respective CTS

56	CRC56	R/C	WS 58	244	KANHERI	Incorporation of CTS no. 244/a along with its boundries and correction in coundaries of CTS nos. 244 of Village Kanheri tal. Borivali.	C.T.S. No. & Boundary Correction	M/s Sarc Architect	Policy Note No.A(22) of Notification Dated 08.05.2018 of DCP-2034	MCP/8163 dt. 20.11.2025	Not reflected in DP-2034	Incorpoaration of CTS No. 244/a along with its boundaries and correction in boundaries of CTS nos. 244 of Village Kanheri Taluka Borivali
57	CRC57	R/C	WS 58	13	TPS BORIVALI -III	UNDER POLICY NOTE A(24) OF NOTIFICATION DT.08.05.2018	CORRECTION IN DP-2034 BY DELETION OF EXISTING AMENITY OF EH3.2 (PRIVATE HOSPITAL) ON PLOT BEARING F.P.NO 13 OF TPS BORIVALI -III MUMBAI IN R/CENTRAL WARD	M/S KAVERI SHINE BUILDERS AND DEVELOPERS	REGULATION NO A (24) OF NOTIFICATION DT.08.05.2028	MCP/8680 DT.15.12.2025	CORRECTION IN DP 2034 BY DELETION OF EXISTING AMENITY OF EH 3.2 (PRIVATE HOSPITAL)	CORRECTION IN DP 2034 BY DELECTION OF EXISTING AMENITY; OF EH3.2 (PRIVATE HOSPITAL) ON PLOT BEARING F.P.NO.13 OF TPS BORIVALI-III,MUMBAI R/CENTRAL WARD
58	CRC58	R/C	WS 63	(OLD CTS NO.20) NEW CTS NO.3/A,3/B,3/C/1 ,3/C2,3/D & 3E	EKSAR	Under Policy Note a(22) of Notification dt.08.05.2018	CORRECTION IN DP2034 BY IN CORPORATING SUBDIVISION OF CTS NO.20 OF VILLAGE EKSAR AS CTS NO.3/A,3/B,3/C/1 ,3/C2,3/D,3E & 3/F	SHRI SURESH JOGANI	REGULATION NO A (22) OF NOTIFICATION DT.08.05.2018	MCP/9843 DT.11.02.2026	CTS BOUNDARY & CORRECTION SHOWN IN SANCTIONED DP 2034.	CORRECTION IN DP - 2034 BY INCORPORATING SUBDIVISION OF CTS NO.20 OF VILLAGE EKSAR AS CTS NO.3/A,3/B,3/C/1 ,3/C2,3/D,3E & 3/F
59	CRC59	R/C	WS 58	(OLD CTS NO.246) NEW CTS NO 247	EKSAR	UNDER POLICY NOTE A (22) OF NOTIFICATION DT.08.05.2018	CORRECTION IN DP-2034BY INCORPORATING SUBDIVISION OF CTS NO.246 OF VILLAGE EKSAR AS CTS NO.247	RADHA BHAVSAR M/S KARA ARCHITECTS	REGULATION NO A (22) OF NOTIFICATION DT.08.05.2018	MCP/521 DT.13.03.2026	CTS BOUNDARY & CORRECTION SHOWN IN SANCTIONED DP 2034.	CORRECTION IN DP-2034 BY INCORPORATING SUBDIVISION OF CTS NO 246 OF VILLAGE EKSAR AS CTS NO.247
60	CRC60	R/C	WS 58	CTS NO.66,66/1 TO 11	MAGATHANE	UNDER POLICY NOTE A (22) OF NOTIFICATION DT.08.05.2018	INCORPORATE THE MISSING CTS NO 66 WHICH IS MISSING IN DP 2034,AS PER THE BOUNDARY SHOWN IN THE ATTACHED CTS PLANS	DIVYESH PAREKH OF M/S DP SKYLINE	REGULATION NO A (22) OF NOTIFICATION DT.08.05.2018	MCP/405/DT.29.04.2026	CTS BOUNDARY & CORRECTION SHOWN IN SANCTIONED DP 2034.	INCPORPORATE THE MISSING CTS NO 66,WHICH IS MISSING IN DP-2034 AS PER THE BOUNDARY SHOWN IN THE ATTACHED CTS PLANS
							R/N Ward					
RN Ward	**Correction/ Modification No. Alloted by A.O.(D.P.)-III**	**Ward**	**Sheet No.**	**C.S.No./CTS No./F.P.No.**	**Division/ Village**	**Type of Correction /Modification**	**Correction Code**	**Applicants Name (In case of Suo-moto, write MCGM)**	**Provision of DCPR/Regulation/Rule applied for correction/Modification**	**Hon.M.C.'s/VP, MHADA/CEO(SRA) Sanction Vide No.**	**Previous/Published provision**	**Actual Correction done in D.P.2034**
1	CRN01	RN	WS-68	883A,864	Dahisar	Draftsman Error correction under policy no.22 of Notification dtd.08.05.18	CTS boundary shape and size correction	Arch. Rajendra B.Ahir	Under Policy note no.22 of notification of GOM dt.08.05.2018	MCP/4217 dt.24.04.19	CTS Nos shown correctly, but shapes were not as per CTS plans	The CTS shapes as per revenue records are corrected in sanctioned DP 2034
2	CRN02	RN	WS-64	1752	Dahisar	CTS Number Corrected	CTS Correction	Architect Sanjay V.Shah	Policy Note No.22 of Notification dtd.08.05.18	MCP/4816 dt.13.05.19	CTS 1751	CTS 1752
3	CRN03	RN	WS-68	1267/A/1 to 19, 1267/A/20/2, 1267/B/1 & 1267/B/2	Eksar	Draftsman Error correction under policy no.22 of Notification dtd.08.05.2018	CTS Nos & boundary correction as per approved subdivision	Arch Suhas Borole	Under Policy note no.22 of notification of GOM dt.08.05.2018	MCP/4817 dt 10.05.19	CTS boundaries of subdivided plots as per approved layout were not shown	The CTS shapes as per revenue records are corrected in sanctioned DP 2034
4	CRN04	RN	WS-68	51,81,106	Mandpeshwar	Draftsman Error correction under policy no.22 & 26 of Notification dtd.08.05.2018	correction in alignment of existing road as per site condition	M/s Kolte Patil Developers Ltd	Under Policy note no.22 & 26 of notification of GOM dt.08.05.2018	MCP/5217 dt.17.06.19	Corrected alignment of existing road is shown as per site condition	Corrected alignment of existing road is shown as per site condition in sanction DP 2034
5	CRN05	RN	WS-69	2835	Dahisar	CTS Number Corrected	CTS Correction	M/s Cewat (India) Processors	Regulation No.6(a)(1) of DCPR 2034	MCP/5246 dt.17.06.19	CTS 2839	CTS 2835
6	CRN06	RN	WS-64	Alignment of 18.30 m wde D.P. roas affecting CTS No. 2302/1B, 2301/B	Dahisar	Alignment Correction	Alignment Correction	Architect Kalgutkar and Associates	Regulation No.6(a)(iv) Discretionary powers of DCPR 2034	MCP/7420 dt.01.11.19	Alignment of 18.30 m wide D.P. road affecting CTS No.2302/1B, 2301/B	Alignment to be corrected as per area handed over to MCGM, earlier demarcations and sub-division of C.T.S.Nos. as per revenue record.
		RN	WS-64	2302 abutting CTS No.2301/B	Dahisar	CTS Number Corrected	CTS Correction	Architect Kalgutkar and Associates	Policy Note No.22 of Notification dtd.08.05.18	MCP/7420 dt.01.11.19	CTS 2302	CTS 2302/1B
		RN	WS-64	2302 abutting CTS No.2301/2 & 2301/3	Dahisar	CTS Number and CTS Boundary Correction	CTS and Boundary correction	Architect Kalgutkar and Associates	Policy Note No.22 of Notification dtd.08.05.18 & regulation 6(a)(iv) Discreationary powers of DCPR 2034	MCP/7420 dt.01.11.19	CTS 2302	CTS 2302/1A and CTS boundary to be corrected as per revenue record

7	CRN07	RN	WS-64	2301/C	Dahisar	CTS Number and CTS Boundary Correction	CTS Nos & boundary correction	Architect Kalgutkar and Associates	Policy note no.22 of Notifcation dtd.08.05.2018 and Regulation 6(a)(iv) Discreationary powers of DCPR 2034	MCP/7420 dt.01.11.19	CTS 2301/C	New CTS 2301/C to be added alongwith CTS boundaries as per revenue record
		RN	WS-64	2301/1	Dahisar	CTS Boundary Correction	CTS Boundary Correction	Architect Kalgutkar and Associates	Regulation 6(a)(iv) Discreationary powers of DCPR 2034	MCP/7420 dt.01.11.19	2301/1	CTS boundaries as per revenue record
		RN	WS-64	2301/A	Dahisar	CTS Boundary Correction	CTS Boundary Correction	Architect Kalgutkar and Associates	Regulation 6(a)(iv) Discreationary powers of DCPR 2034	MCP/7420 dt.01.11.19	2301/A	CTS boundaries as per revenue record
8	CRN08	RN	WS-68	675/4	Eksar	Designation Change	Designation Change	M/s Teearch Architects	Regulation no.2 and 22 Policy Notes	MCP/7943 dt.13.11.2019	to correct the marking of existing road in C.T.S. No.675/4 of village Eksar shown in white colour in SRDP -2034 Sheet no.68	Change its colour and denoting the same patch as part of reservation for R.E.1.1 as in SRDP - 1991
9	CRN09	RN	WS-69	962(adjoining CTS No.965 & 954)	Eksar	CTS No. Correction	CTS No. Correction	Architect Iqbal - Nitin & Asso	Regulation No. 22 Policy Notes and Regulation 6(a)(i) of DCPR-2034	MCP/7787 dt.13.11.2019	CTS No.962	CTS No.963
		RN	WS-69	954	Eksar	CTS No. Correction	CTS No. Correction	Architect Iqbal - Nitin & Asso	Regulation No.22 Policy Notes and Regulation 6(a)(i) of DCPR-2034	MCP/7787 dt.13.11.2019	CTS No.954	CTS No.964
10	CRN10	RN	WS-69	1075, 1077 & 1086 (adjoining CTS No.1090,1089,1084,1088, 1087)	Dahisar	CTS No. Correction	CTS No. Correction	Architect Iqbal - Nitin & Asso	Regulation No. 22 Policy Notes and Regulation 6(a)(i) of DCPR-2034	MCP/8802 dt.29.11.2019	CTS No.1075, 1077 and 1086	CTS No.1075
11	CRN11	RN	WS-69	1086 (adjoining CTS No. 1084 and 1078)	Dahisar	CTS No. Correction	CTS No. Correction	Chairman /Secretary of Shree Giriraj Co-op Housing Society Ltd.	Regulation No.22 Policy Notes	MCP/8802 dt.29.11.2019	CTS No.1086	CTS No.1085
12	CRN12	RN	WS-69	1089	Dahisar	CTS No. Correction	CTS No. Correction	-	Regulation No.22 Policy Notes	MCP/8802 dt.29.11.2019	CTS No.1089	CTS No.1085
13	CRN13	RN	WS-63	ALIGNMENT OF 13.40 MT. WIDE DP ROAD AFECTING CTS NO. 1451, 1448C, 1448/1A, 1448/1B, 2388, 2390A 2390B	Eksar	ALIGHMENT CORRECTION	ALIGHMENT CORRECTION	L.S. CHAMUNDA CONSULTANT	REGULATION 6C DISCRETIONARY POWERS OF DCPR 2034	MCP/2116 DTD. 15.04.2020	ALIGNMENT OF 13.40 MT. WIDE DP ROAD AFECTING CTS NO. 1451, 1448C, 1448/1A, 1448/1B, 2388, 2390A 2390B	ALIGNMENT TO BE CORRECTED AS PER AREA HANDED OVER TO MCGM, REALIGNMENT APPROVED BY DIR/ES&P U/NO. 15979 OF 19.04.1998 AND SUB DIVISION APPROVED AS PER REVENUE RECORD.
14	CRN14	RN	WS-63	C.T.S. NO. 1448/C	Eksar	C.T.S. NO. CORRECTION	C.T.S. NO. CORRECTION	L.S. CHAMUNDA CONSULTANT	Regulation No.22 Policy Notes	MCP/2116 DTD. 15.04.2020	C.T.S. NO. 1448/C	C.T.S. NO. 1448/8C
15	CRN15	RN	WS-63	C.T.S. NO. 2396, 2397, 2399, 2400(PT), 2401/A	Eksar	C.T.S. NO. & CTS BOUNDARY CORRECTION	C.T.S. NO. & CTS BOUNDARY CORRECTION	L.S. CHAMUNDA CONSULTANT	P9OLICY NOTE NO. 22 OF NOTIFICATION DTD. 08.05.2018	MCP/2116 DTD. 15.04.2020	C.T.S. NO. 2396, 2397, 2399, 2400(PT), 2401/A	NEW CTS 2396/A, 2400B/3, 2400B/1, 2400A, 2400B/2 OF VILLAGE EKSAR TO BE ADDED ALONG WITH CTS BOUNDARIES AS PER REVENUE RECORD
16	CRN16	RN	WS-63	C.T.S. NO. 2388	Eksar	C.T.S. NO. & CTS BOUNDARY CORRECTION	C.T.S. NO. & CTS BOUNDARY CORRECTION	L.S. CHAMUNDA CONSULTANT	P9OLICY NOTE NO. 22 OF NOTIFICATION DTD. 08.05.2018	MCP/2116 DTD. 15.04.2020	C.T.S. NO. 2388	SUB DIVISION OF CTS NO. 2388 INTO 2388A AND 2388B OF VILLAGE EKSAR TO BE ADDED ALONG WITH CTS BOUNDERIES AS PER REVENUE RECORD
17	CRN17	RN	WS-69	CTS No.2843B	Dahisar	CTS No. Correction	CTS No. Correction	M/s Creative Design	Policy no.22 of notification dtd 08.05.18	MCP/2309 dt.23.07.20	CTS No. 2843B	CTS Number is to be corrected as 2853B
		RN	WS-69	CTS No.2843D	Dahisar	CTS No. Correction	CTS No. Correction	M/s Creative Design	Policy no.22 of notification dtd 08.05.18	MCP/2309 dt.23.07.20	CTS No.2843D	CTS Number is to be corrected as 2853D
		RN	WS-69	CTS No.2849(abutting CTS no.2843D,2857, 2842, 2840)	Dahisar	CTS No. Correction	CTS No. Correction	M/s Creative Design	Policy no.22 of notification dtd 08.05.18	MCP/2309 dt.23.07.20	CTS No.2849(abutting CTS no.2843D,2857, 2842, 2840)	CTS Number is to be corrected as 2841
		RN	WS-69	CTS nO.2843(adjoining CTS No.2869m2862, 2848B/2, 2848B/3, 2850, 2852 as per SRDP 2034)	Dahisar	CTS No. Correction	CTS No. Correction	M/s Creative Design	Policy no.22 of notification dtd 08.05.18	MCP/2309 dt.23.07.20	CTS nO.2843(adjoining CTS No.2869m2862, 2848B/2, 2848B/3, 2850, 2852 as per SRDP 2034)	CTS Number is to be corrected as 2853A
		RN	WS-69	CTS No.2869(Missing in SRDP 2034)	Dahisar	CTS No. Correction	CTS No. Correction	M/s Creative Design	Policy no.22 of notification dtd 08.05.18	MCP/2309 dt.23.07.20	CTS No.2869(Missing in SRDP 2034)	New CTS Number 2869 is to be incorporated as per map available from bhunaksha website of GoM
18	CRN18	RN	WS 69	2652	Dahisar	CTS Number and CTS Boundary Correction	CTS No. and CTS Boundary Correction	M/s Design World	Policy Note No.22 of Notification Dated 08.05.2018 and Regulation6(a)(i) Discretionary Powers OF DCPR-2034	MCP/3801 dt.28.09.2020	2652	New CTS.2652 to be added alongwith CTS boundaries as per revenue record

19	CRN19	RN	WS 68	1106X(adjoining CTS No.1106,1103,1104,1271C,9999, 1099)	Eksar	CTS Number and CTS Boundary Correction	CTS No. and CTS Boundary Correction	I.C.Aashiana Co-Op. Housing Society Ltd.	Policy Note NO.A(22) of notification Dated 08.05.2018 and Regulation6(a)(i) Discretionary Powers of DCPR-2034	MCP/3497 dt.28.09.2022	1106X	CTS NO.1109 and new CTS No.1105 of village Eksar to be incorporated alongwith CTS boundaries as per revenue record'
20	CRN20	RN	WS 68	1099	Eksar	CTS Number and CTS Boundary Correction	CTS Boundary Correction	I.C.Aashiana Co-Op. Housing Society Ltd.	Policy Note NO.A(22) of notification Dated 08.05.2018 and Regulation6(a)(i) Discretionary Powers of DCPR-2034	MCP/3497 dt.28.09.2023	1099	CTS Boundary to be corrected as per revenue record
21	CRN21	RN	WS 63	CTS NO 1387/22, 1387/23, 1387/24 AND 1387/25	Eksar	CTS Number and CTS Boundary Correction	CTS Number and Boundary Correction	Akanksha co-op Housing Society Ltd.	Policy Note NO.A(22) of notification Dated 08.05.2018 and Regulation6(a)(i) Discretionary Powers of DCPR-2034	MCP/4066 dt.07.10.2020	1434	New CTS No. CTS Nos.1387/22, 1387/23, 1387/24 and 1387/25 of village Eksar to be incorporated alongwith CTS Boundaries as per revenue record
22	CRN22	RN	WS69	CTS NO 1061 AND 1061/1	Dahisar	CTS Number and CTS Boundary Correction	CTS Number and Boundary Correction	Municipal Employee's Muktangan Co-op Housing Society Ltd	Policy Note NO.A(22) of notification Dated 08.05.2018 and Regulation6(a)(i) Discretionary Powers of DCPR-2034	MCP/4243 dt.12.10.2020	Not Reflected in SRDP-2034	New CTS No. 1061 and 1061/1 of village Dahisar to be incorporated alongwith CTS boundaries as per revenue record
23	CRN23	RN	WS 68	CTS No.1466	Eksar	CTS No. Correction	CTS No. Correction	Architect H.M. Jhaveri & Sons	Policy Note No.22 of Notification Dated 08.05.2018 and Regulation6(a)(i) OF DCPR-2034	MCP/7433 dtd.08.03.2021	CTS No.1466	As per revenue record new CTS No.1466A,1466B and 1466C to be incorporated alongwith CTS boundaries
				CTS No.1467	Eksar	CTS No. Correction	CTS No. Correction	Architect H.M. Jhaveri & Sons	Policy Note No.22 of Notification Dated 08.05.2018	MCP/7433 dtd.08.03.2021	CTS No.1467	As per revenue record new CTS No.1467A,1467B and 1467C to be incorporated alongwith CTS boundaries
				Alignment of existing road on east affecting CTS no.1463,1464,1465,1468,1469,1477,1478,1479,1480,1486 of village Eksar	Eksar	Alignment Correction	Alignment Correction	Architect H.M. Jhaveri & Sons	Regulation6(a)(i) Discretionary Powers of DCPR-2034	MCP/7433 dtd.08.03.2021	Alignment of existing road on east affecting CTS no.1463,1464,1465,1468,1469,1477, 1478,1479,1480,1486 of village Eksar	Alignment to be corrected as per existing site conditions
				Alignment of existing road on West affecting CTS no.1259/9 and 1466 and 1467 of village Eksar	Eksar	Alignment Correction	Alignment Correction	Architect H.M. Jhaveri & Sons	Regulation6(a)(i) Discretionary Powers of DCPR-2034	MCP/7433 dtd.08.03.2021	Alignment of existing road on West affecting CTS no.1259/9 and 1466 and 1467 of village Eksar	Alignment to be corrected as per existing site conditions
				Boundaries of reservation of RMS4.1 (Sewage Treatment), proposed DP Roads (1 no, in north and 1 no. in south) and designation of EMS4.3 (Existing sewage pumping station)	Eksar	Reservation / Designation Correction	Reservation / Designation Correction	Architect H.M. Jhaveri & Sons	Regulation6(a)(i) Discretionary Powers of DCPR-2034	MCP/7433 dtd.08.03.2021	Boundaries of reservation of RMS4.1 (Sewage Treatment), proposed DP Roads (1 no, in north and 1 no. in south) and designation of EMS4.3 (Existing sewage pumping station)	Boundaries of the said reservations and designation are to be extended upto corrected alignment of link road
24	CRN24	RN	WS 68	CTS NO.1233,1250,1247	Eksar	CTS No. Correction	CTS No. Correction	Assistant Superitendent of Gardens	Policy note no.22 of notification datad 08.05.2018	MCP/7593 dt.08.03.2021	CTS NO.1233,1250,1247	As per revenue record amalgamation and sub-division of CTS No.1233,1250,1247 as CTS NO.1233A/1,1233A/2,1233B/1,1233B/2,1233B/3,1233C/2,1233C/3,1233C/4 and 1233C/5 to be incorporated alongwith CTS boundaries.
		RN	WS 63	CTS NO.1349 (pt.) and 1348	Eksar	CTS No. Correction and boundary	CTS No. Correction and boundary	Rajendra B. Ahir & Society of the Franciscan Sisters	Policy note no.22 of notification datad 08.05.2018 Regulation6(a)(i) of DCPR-2034	MCP/7753 DTD.15.03.2021	CTS NO.1349(pt.) and 1348	i) CTS Boundary to be corrected as per revenue record. Ii) CTS no. to be coorected as 1350A as per revenue record
		RN	WS 63	CTS no.1350,1352,1349(pt),1435,1386,1350B,1383,1385,1387/1 and1384	Eksar	CTS No. Correction and boundary	CTS No. Correction and boundary	Rajendra B. Ahir & Society of the Franciscan Sisters	Policy note no.22 of notification datad 08.05.2018 Regulation6(a)(i) of DCPR-2034	MCP/7753 DTD.15.03.2021	CTS no.1350,1352,1349(pt),1435,1386,1350B,1383,1385,1387/1 and1384	i) CTS Boundary to be corrected as per revenue record. Ii) CTS no. to be coorected as 1350B as per revenue record

25	CRN25	R/N	WS 63	1349(pt)(Remaining part of CTS no.1349 reflected in SRDP2034)	Eksar	CTS No. Correction and boundary	CTS No. Correction and boundary	Rajendra B. Ahir & Society of the Franciscan Sisters	Policy note no.22 of notification datad 08.05.2018 Regulation6(a)(i) of DCPR-2035	MCP/7753 DTD.15.03.2021	1349(pt)(Remaining part of CTS no.1349 reflected in SRDP2034)	i) CTS Boundary to be corrected as per revenue record. Ii) CTS no. to be coorected as 1349 as per revenue record
		R/N	WS 63	Spillover of existing amenity EH3.2(Private Hospital) on existing road	Eksar	Reservation / Designation Correction	Reservation / Designation Correction	Rajendra B. Ahir & Society of the Franciscan Sisters	Regulation6(a)(i) Discretionary Powers of DCPR-2034	MCP/7753 DTD.15.03.2021	Spillover of existing amenity EH3.2(Private Hospital) on existing road	To be deleted and included in adjoining existing road
		RN	WS 63	Spilover of existing amenity EE1.2 (Primary and secondary School) on existing road	Eksar	Reservation / Designation Correction	Reservation / Designation Correction	Rajendra B. Ahir & Society of the Franciscan Sisters	Regulation6(a)(i) Discretionary Powers of DCPR-2034	MCP/7753 DTD.15.03.2021	Spilover of existing amenity EE1.2 (Primary and secondary School) on existing road	To be deleted and included in adjoining existing road
		RN	WS 63	EE1.2 (part of existing amenity not reflected in DP2034)	Eksar	Reservation / Designation Correction	Reservation / Designation Correction	Rajendra B. Ahir & Society of the Franciscan Sisters	Regulation6(a)(i) Discretionary Powers of DCPR-2034	MCP/7753 DTD.15.03.2021	EE1.2 (part of existing amenity not reflected in DP2034)	EE1.2 to be reflected for entire CTS no.1350B of village Eksar as reflected in SRDP-1991
		R/N	WS 63	Spillover of existing amenity EE1.2 (Primary and secondary School) on adjoining plot bearing CTS no.1387/1 of village Eksar	Eksar	Reservation / Designation Correction	Reservation / Designation Correction	Rajendra B. Ahir & Society of the Franciscan Sisters	Regulation6(a)(i) Discretionary Powers of DCPR-2034	MCP/7753 DTD.15.03.2021	Spillover of existing amenity EE1.2 (Primary and secondary School) on adjoining plot bearing CTS no.1387/1 of village Eksar	The spillover of existing amenity EE1.2 (Primary and secondary School) affecting CTS no.1387/1 of village Eksar is to be deleted and the same is to be included in adjoining reservation of RH1.1 (Municipal Dispensary/Health Post) affecting CTS no.1387/1 of village Eksar
26	CRN26	R/N	WS 69	C.T.S. No.1052	Dahisar	Marking Correction	Marking Correction	M/s Concrete Designs	Policy Note No.22 of Notification dated.08.05.2018	MCP/8028 dt.30.03.2021	CTS. NO.1052	To delete the marking of existing road passing through plot bearing CTS No.1052 of village Dahisar in SRDP-2034
27	CRN27	RN	WS 74	CTS NO.3071,3072 AND 3073	Dahisar	CTS NO. and Boundary Correction	CTS NO. and Boundary Correction	Shri. Rajesh Tiwari	Policy Note no.22 of Notification dated 08.05.2018	MCP/8248 DTD.15.04.2021	CTS NO.3071,3072 and 3073	Incorporating amalgamation/Sub division of CTS no.3071,3072 and 3073 of village Dahisar as CTS no. 3071A,3071B,3072A,3072B/1,3072B/2, 3072B/3,3073/A and 3073/B alongwith CTS boundaries
		RN	WS 74	CTS No.3094A and 3094B	Dahisar	CTS no.Correction	CTS no. Correction	Shri. Rajesh Tiwari	Policy Note no.22 of Notification dated 08.05.2018	MCP/8248 DTD.15.04.2021	CTS NO.3071,3072 and 3074	Correcting the adjoining CTS no.3094A and 3094B of village Dahisar to CTS no.3094B and 3094A respectively
28	CRN28	RN	WS 68	CTS NO.674X	Dahisar	CTS no. correction	CTS no correction	Vitthal Rakhumai Devasthan Trust	Policy note no.22 of Notification dated 08.05.2018 and regulation 6(a)(i) of DCPR 2034	MCP/8713 dt.30.04.2021	CTS NO.3071,3072 and 3075	CTS No. Corrected as CTS no.674

29	CRN29	RN	WS 68	CTS NO. 575/6(pt.), 581/A(pt.), 575/5(pt.), 580(pt.),579(pt.) and 581C	Eksar	Designation Change	Designation Change	Shri Ashok Gandhi	Policy note no.22 of Notification dated 08.05.2018	MCP/8865 DTD.10.05.2021	CTS NO.3071,3072 and 3076	delete the marking of existing road passing through CTS no.575/6(pt.), 581/A(pt.), 575/5(pt.), 580(pt.),579(pt.) and 581C of village Eksar in SRDP-2034 sheet no.68
30	CRN30	RN	WS 68	CTS NO. 900(abutting CTS no.628F/2 and 89)	Eksar	CTS No. Correction	CTS no. Correction	M/s Teearch	Policy note no.22 of Notification dated 08.05.2018 and regulation 6(a)(i) of DCPR 2034	MCP/8939 dtd.24.05.2021	CTS NO.3071,3072 and 3077	Replacing the CTS no.900 of the plot abutting CTS no.628F/2 and 897 by CTS no.628B of Village Eksar
31	CRN31	R/N	WS 64 WS 69	CTS NO.1732,1732/1 TO 14	Dahisar	CTS Number and CTS Boundary Correction	CTS NO. and Boundary Correction	M./s.V3 Partners, C/A to owner (Shiv Parbat C.H.S.L.)	Policy Note NO.A(22) of notification Dated 08.05.2018 and Regulation6(a)(i) Discretionary Powers of DCPR-2034	MCP/9242 dt.15.06.2021	CTS NO.3071,3072 and 3078	CTS no.1732,1732/1 to 14 of village Dahisar to be incorporated alongwith CTS boundaries as per revenue record
32	CRN32	RN	WS 74	CTS NO.1069A and 1069C	Eksar	CTS Boundary	CTS Boundary	Architect Shri Jay D. Shah	Policy note no.22 of Notification dated 08.05.2018 and regulation 6(a)(i) of DCPR 2034	MCP/9243 DT.22.06.2021	CTS NO.3071,3072 and 3079	Correcting common CTS boundary of land bearing CTS no.1069A and 1069C of village Eksar as per revenue records.
33	CRN33	RN	WS69	2724,2725,2728,2730,2731,2732 ,2736&2742	Dahisar	CTS Number and CTS Boundary Correction	CTS Number and CTS Boundary Correction	M/s. Beautiful Properties Pvt. Ltd., C/A to owner (Daulat CHSL, Sahyog CHSL & Satyam CHSL)	Policy note no.A(22) of Notification dated 08.05.2018 and regulation 6(a)(i) of DCPR 2034	MCP/178 dt.02.08.2021	CTS NO.3071,3072 and 3080	i) CTS Number & Boundaries of CTS no.2728(adjacent 2737,2736,2735),2731,2732,2736&2752 of village Dahisar to be corrected as 2728-B,C,D,E,F,G,H &I as per revenue record ii) CTS No. & Boundaries of CTS no.2724,2725,2730,2728(Adjacent to 2726,2822,2738&2737) of village Dahisar to be corrected as 2724-A,B,C,D&E AS PER REVENUE RECORD
34	CRN34	RN	WS68	Realignment of 13.40 m wide D.P. Road affecting CTS no.2650,2649 and 2694 (pt) of village Dahisar	Dahisar	Alignment Correction	Alignment Correction	Dy.Ch.E(SRA)	Regulation13(6) of DCPR-2034	MCP/9882 dt.26.07.2021	CTS NO.3071,3072 and 3081	Realignment of the said road to meet the requirements of SRA scheme for proper planning purpose as requested by Dy.Ch.E(SRA)
35	CRN35	RN	WS69	CTS NO.735	Dahisar	CTS NO. CORRECTION	CTS no. correction	Divya Durga CHS Ltd.	Policy note no.22 of Notification dated 08.05.2018 and regulation 6(a)(i) of DCPR 2034	MCP/950 dtd.25.08.2021	CTS NO.3071,3072 and 3082	CTS no.corrected as CTS no.732
36	CRN36	RN	WS68	90,89,09,91,19,12,625	Eksar	CTS Boundary Correction	CTS Boundary Correction	Architect Shri. Girish Chaudhari	Policy note no.22 of Notification dated 08.05.2018 and regulation 6(a)(i) of DCPR 2034	MCP/708 dtd.25.08.2021	CTS NO.3071,3072 and 3083	CTS Boundaries of CTS no.908,909,911,912,625 of village Eksar are to be corrected as per revenue record
		R/N	WS68	913	Eksar	CTS No. and Boundary Correction	CTS No. and Boundary Correction	Architect Shri. Girish Chaudhari	Policy note no.22 of Notification dated 08.05.2018 and regulation 6(a)(i) of DCPR 2034	MCP/708 dtd.25.08.2021	CTS NO.3071,3072 and 3084	Sub-division of CTS no.913 of village Eksar as 913A and 913B are to be incorporated as per revenue record
37	CRN37	RN	WS-69	To correct alignment of existing road with proposed widnening of 13.40m affecting land bearing CTS no.867(pt),882(pt),883A(pt),881 A/3/C(pt), 884(pt) 885(pt), 881A/3D(pt),888(pt),887(pt),883 B(pt),892 of village Dahisar	Dahisar	Alignment Correction	Alignment Correction	Architect Shri Rajendra Ahir	Regulation 26 and Regulation no.6(a)(iv) of DCPR-2034	MCP/1310 dtd.17.09.2021	CTS NO.3071,3072 and 3085	Alignment corrected as per street layout

38	CRN38	RN	WS 64	2397	Dahisar	CTS No. and Boundary Correction	CTS No. and Boundary Correction	M/s. Shree Chintamani CHSL	Policy Note NO.A(22) of notification Dated 08.05.2018 and Regulation6(a)(i) Discretionary Powers of DCPR-2034	MCP/3050 dt.09.12.2021	CTS NO.3071,3072 and 3086	(I) CTS no. to be corrected as 2396/1/A and 2396/1/B as per revenue record. (II) CTS boundary to be corrected as per revenue record
39	CRN39	RN	WS 69	981	Dahisar	CTS Number and CTS Boundary Correction	CTS Number and Boundary Correction	SUO-MOTO	Policy Note NO.A(22) of notification Dated 08.05.2018 and Regulation6(a)(i) Discretionary Powers of DCPR-2034	MCP/3612 dt.13.01.2022	CTS NO.3071,3072 and 3087	i) CTS no. to be subdivided into 981/A/1, 981/A/2, 981/A/3 and 981/B as per revenue record ii) CTS boundary to be corrected as per revenue record
40	CRN40	RN	WS 64	2293	Dahisar	CTS Number and CTS Boundary Correction	CTS Boundary Correction	M/s Rasik P Hingoo Associates	Policy Note NO.A(22) of notification Dated 08.05.2018 and Regulation6(a)(i) Discretionary Powers of DCPR-2034	MCP/4608 DT.04.02.2022	CTS NO.3071,3072 and 3088	CTS Boundary to be corrected as per revenue record
41	CRN41	RN	WS 68	319,357,405,406 & 499	Dahisar	CTS Number and CTS Boundary Correction	CTS Boundary Correction	SUO-MOTO	Policy Note NO.A(22) of notification Dated 08.05.2018	MCP/5945 DT.25.03.2022	CTS NO.3071,3072 and 3089	i) To delete text of CTS No.319,357,405,406 & 499 of village Dahisar. Ii) CTS Number to be subdivided in to 319A,319B,319C,319D,319E,319F and 319G of village Dahisar as per revenue record. Iii) CTS boundary to be corrected as per revenue record
42	CRN42	RN	WS-69	1625(PT), 1648(PT),1653(PT),1654(PT),1657(PT), &1663/B(PT)	Dahisar	Realignment of 18.30 m. wide D.P. road	To incorporate CTS boundary and the realignment of 18.30 M. wide D.P. Road	DyChE(SRA)	Regulation6(a)(iv), 13(6) &33(10) of DCPR 2034 & Policy Note (A) 22 of notification dtd.08.05.2018	MCP/6398 dt.12.04.2022	CTS NO.3071,3072 and 3090	To incorporate CTS boundary and the realignment of 18.30m wide D.P. Road
43	CRN43	RN	WS69	1069	Dahisar	CTS Number and CTS Boundary Correction	CTS Boundary Correction	M/s Rasik P Hingoo Associates	Policy Note No.A(22) of Notification dated 08.05.2018 of DCPR-2034	MCP/6575 dt.12.04.2022	CTS NO.3071,3072 and 3091	i) CTS Boundary to be corrected as per revenue record. Ii) to delete the duplicate CTS no.1070 adjacent to CTS no.1069 as per revenue record.
44	CRN44	RN	WS 68	711 & 712	Dahisar	CTS Number correction	CTS numbers Correction	M/s Haritara Const.	Policy Note No.A(22) of Notification dated 08.05.2018 of DCPR-2034	MCP/7060 dt.09.05.2022	CTS NO.3071,3072 and 3092	CTS Numbers to be corrected as per revenue record.
45	CRN45	RN	WS-74	1424A/2 and 1424A/1	Dahisar	CTS Number	CTS number correction	Mr. Tarun H. Mota for M/s Teearch	Policy Note No.A(22) of Notification dated 08.05.2018 of DCPR-2034	MCP/136 dt.23.09.2022	CTS NO.3071,3072 and 3093	CTS Numbers to be corrected as 1424A/2 & 1424A/1 of village Dahisar as per revenue record
46	CRN46	RN	WS68	660B/6	Dahisar	CTS number correction	CTS number correction	Shri. R.S. Patil	Policy Note No.A(22) of Notification dated 08.05.2018 of DCPR-2034	MCP/807 dt.09.11.2022	CTS NO.3071,3072 and 3094	CTS no.660B/1A to be corrected as CTS no.660B/6 of village Eksar as per revenue record.
47	CRN47	RN	WS 68	1015	Dahisar	CTS number & Boundary Correction	CTS no. correction	Ave Maria CHS	Policy Note No.A(22) of Notification dated 08.05.2018 of DCPR-2034	MCP/2678 DT.30.01.23	CTS NO.3071,3072 and 3095	CTS no.1015(adjoining to CTS no.1116, 1114, 1113, 1111, 1109 of village Eksar to be corrected as CTS no.1115/A and 1115/B of village Eksar as per revenue record

48	CRN48	RN	WS 68	931H	EKSAR	TO Incorporate alignment of 9.15 m wide DP road & their junction in DP 2034 as per realignment approved in SRDP 1991	CTS NO.CORRECTION	M/S TEEARCH	Policy Note No.A(22) of Notification dated 08.05.2018 of DCPR-2034	MCP/3090 DT.15.02.2023	CTS NO.3071,3072 and 3096	Alignment of 9.15m wide DP road & 13.4m wide DP road and their junctrion in DP-22034 to realignment of 9.15m wide DP road & 13.04m wide DP road and their junction in SRDP-1991 affecting CTS NO.931H & other adjoining CTS
49	CRN49	RN	WS 63	1378, 1379, 1380, 1381, 1353, 1448, 1447, 1446, 1445, 1448/1D, 1448/1A, 2400A, 1451, 1450, 1452, 1453, 1454, 2385,1448/3B, 1455, 1457, 1456, 1510, 1511 & 2382B	Eksar	Alignment Correction	Alignment Correction	M/s Teearch on Behalf of LIC of India	Regulation 6(a) (iv) & Regulation 13(6) of DCPR-2034	MCP/7299 DT.19.7.23	CTS NO.3071,3072 and 3097	1. Realignment of part portion of 18.30m wide DP road marked as A-B affecting CTS no.1455, 1457 & 1542 and F-H affecting CTS no.1381 & 1353 of village Eksar reflected in DP -2034 2. To reconsitute the shape of reservaton of RPU5.2(Electricity Transmission & Distribution Facilities) affecting land bearing CTS no.1452 of village Eksar
50	CRN50	RN	WS 73	335/1, 335/2 & 292	Dahisar	CTS Boundaries and CTS number to be corrected as per revenue records for land bearing CTS NO.335/2, 335/1 and 292 of village dahisar	CTS NO. CORRECTION	M/s. Jainam Associates	Policy Note No.A(22) of Notification dated 08.05.2018	MCP/8821 dt.11.09.2023	CTS NO.3071,3072 and 3098	i) CTS boundary of land bearing CTS no.335/1 & 335/2 to be corrected as per revenue record. Ii) CTS no.293 is incorporated along with its boundaries as per revenue record. Iii) CTS no.290 to be corrected as CTS no.292 (adjoining to land bearing CTS no.335/2, 335/1, 291) as per revenue record.
51	CRN51	RN	WS 69	2666 & 2686	DAHISAR	Correction in CTS nos for property bearing CTS nos. 2666 and 2686, village Dahisar at Dahisar (East) in R/N ward as per Orginal CTS plan in R/N ward	CTS No. Correction	M/s Rajendra B. Ahir	Policy Note No.A(22) of Notification dated 08.05.2018 DCPR-2034	MCP/9203 DT.10.10.2023	CTS NO.3071,3072 and 3099	CTS number 2665 & 2666 of village Dahisar Will be corrected in DP-2034 as2666 & 2686 as per revenue record
52	CRN52	RN	WS 69	1679	Dahisar	Correction in CTS nos for property bearing CTS nos. 2666 and 1679, village Dahisar at Dahisar (East) in R/N ward as per Orginal CTS plan in R/N ward	CTS no. Correction	Applicant New Hill CHS ltd	Policy Note No.A(22) of Notification dated 08.05.2018 DCPR-2034	MCP/9631 DT.27.10.2023	CTS NO.3071,3072 and 3100	CTS numbers 1679 of village Dahisar will be corrected in DP-2034 as 1671 as per revenue record
53	CRN53	RN	WS73	345, 319/6, 354, 346,351,349,347,363, 355/6	DAHISAR	Reservation	Relocation	M/sAakar Architects	Clause 13(6) of DCPR 2034	MCP/9108 DTD.10.10.2023	CTS NO.3071,3072 and 3101	RMS3.1 Solid Waste Management Facilities RR2.1 Rehabilitation & Resetlement
54	CRN54	R/N	WS 68	1271G,1271J, 1294	Eksar	Alignment of existing road abutting to land bearing CTS no.1271J & other adjoining CTS of village Eksar is to be corrected as per corrected boundary of CTS of 1271G of village Eksar	CTS no correction	M/s Sanghvi Engineers & Architects	Policy Note No.A(22) of Notification dated 08.05.2018 DCPR-2034	MCP/553 DT.28.11.2023	CTS NO.3071,3072 and 3102	a) CTS boundary of land bearing CTS no.1271G and other adjoining CTS nos. of village Eksar are to be corrected as per CTS plan. B) Alignment of existing road abutting to land bearing CTS no.1271J & other adjoining CTS of village Eksar is to be corrected as per corrected boundary of CTS no.1271G of village Eksar. c) Boundary of existing Amenity EH 1.1(mun. ispensary/Health Post) on land bearing CTS no.1294 of village Eksar is to be reconstituted as per corrected alignment of existing road.

55	CRN55	R/N	WS 64	2301/A, 2301/A/2	Dahisar	Correction and incorporation in DP - 2034 in respect of CTS no.2301/A/2 of village Dahisar&shifting of 7.3m wide DP road as per revenue record.	CTS NO. Correction	M/s SARC Architect	Policy Note No.A(22) of Notification dated 08.05.2018 DCPR-2034	MGR/5030 DT.12.12.2023	CTS NO.3071,3072 and 3103	CTS numbers 2301/A & 2301/A/2 of village Dahisar will be corrected in DP-2034 as per Revenue record.
56	CRN56	R/N	WS68	942/C	Eksar	Deletion of reservationn layout RG	C.T.S.No. Corretion	M/s Atul Situat	Policy Note No.3 of Notification dated 08.05.2018 of DCPR 2034	MCP/3050 DT.22.02.2024	CTS NO.3071,3072 and 3104	Deletion of reservation of ROS1.5 (Garden / Park) proposed in Layout RG
57	CRN57	R/N	WS 69	973	Dahisar	Subdivision of CTS no.973 as 973/A & 973/B to be corrected as per revenue record in R/N ward	CTS No. Correction	Secretary, Nilesh Apartments CHS ltd.	Policy Note No.A(22) of Notification dated 08.05.2018 of DCPR 2034	MCP/5882 DT.14.06.2024	CTS NO.3071,3072 and 3105	Subdivision of CTS no.973 as 973/A & 973/B of village Dahisar will be corrected in DP-2034 as per Revenue record
58	CRN58	R/N	WS 63	1387/3 (PT), 1387/4(PT), 1387/5(PT),1387/13,1387/14,1387/15, 1387/16(PT), 1387/17(PT), 1387/27(PT), 1387/29 AND 1438(PT)	Eksar	To correct the existing amenity EPU 4.2 (Telephone Exchange) as per clause A(2) of Notification dtd.08.05.2018	CTS NO.CORRECTION	MTNL	To correct the existing amenity of Telephone exchange (EPU 4.2) on land under reference as directed by UDD, Govt. of maharashtra vide letter dt.21.03.2024 as per clause A(2) of notification	MGR/265 DT.07.08.2024	CTS NO.3071,3072 and 3106	In light of the provisions of clause A(2) of Notification u/no. TPB-4317/629/CR-118/2017/DP/UD-11 dtd.08.05.2018, the existing amenity EPU4.2 (Telephone Exchange) on land bearing CTS no.1387/3 (PT), 1387/4(PT), 1387/5(PT),1387/13,1387/14,1387/15, 1387/16(PT), 1387/17(PT), 1387/27(PT), 1387/29
59	CRN59	R/N	WS 73	319F	Dahisar	modification u/s 37(1) of MR & TP Act, 1966	……..	Suo-Moto	modification u/s 37(1) of MR &TP Act, 1966 and final modification u/s 37(2) of mr & TP Act, 1966 UDD, Govt. of Maharashtra	TPB-4324/572/C.R105/2024/ UD-11 dt.02.09.2024	CTS NO.3071,3072 and 3107	i.The designation of recreation Ground (EOS2.6) shown on the lang bearing CTs No.319f(pt), village-dahisar, Mumbai is changed partly for the area admeasuring approx 1500 sq.mtr. From Recreation Ground (EOS2.6) as shown on plan. ii) The alignment of Existing Road is corrected as per side condition byh rectifying the spil\over if desuigbatuib if Recreation Ground (EOS2.6) as shown on plan. iii) Part portion of the reservation of Playground (ROS1.4) shown of the part of said land is changed to designation of recreation gound (EOS2.6) as shown on plan.
60	CRN60	R/N	WS69	905/a & 905/B	Dahisar	CTS No.& boundary of land bearing CTS No. 905 of Village Dahisar	CTS No. Correction and boundary	Secretary Chairman Syndicate Bank Staff Shiv-Guru CHS Ltd.	Policy Note No. A(22) of Notification Dated 08.05.2018 of DCPR-2034	MCP/5126 DT.23.06.2023	CTS NO.3071,3072 and 3108	Land bearing CTS No.905 of Village Dahisar is to be subdivided into CTS No. 905/A and 905/B of Village Dahisar as per the revenue records.
61	CRN61	R/N	WS 68	1133, 1133A, 1132, 1130	EKSAR	A) CTS NO. No. & boundary of land bearing CTs No. 1133 and other adjoining CTs No.s of village Eksar , b)Alignment of existing road abutting to land bearing CTS No.1133 & 1132 of Village Eksar	CTS & Bounday Corection	M/s. Sanghvi Engineers & Architects	Policy Note No. A(22) of Notification Dated 08.05.2018 of DCPR-2034	MCP/5315 DT.03.07.2025	CTS NO.3071,3072 and 3109	a)Land bearing CTs No. 1133 of village Eksar uis to be subdivided and C TS No.1133A is to bea incorporated along with its cts bojundary as per revenue records CTS boundary of land bearigbn CTs No. 1133, 1132 & 1130 of village Eksar are to be corrected as per revenue records. b) Alignment of existing road abuting to land bearing CTS No. 1133 & 1132 of village Eksar is to be corrected as per Corrected boundary of CTs No. 1133 & 1132 of village Eksar and as per approved building plans.
62	CRN62	R/N	WS 69	28-34	Dahisar	CTS numbers Corrections	C.T.No. Correction	M/s Ghogle & Associates CHS Ltd.	Policy Note No. A(22) of Notification Dated 08.05.2018 of DCPR-2034	MCP/6040 DT.05.08.2025	CTS NO.3071,3072 and 3110	CTS No.2831/1 to 3 & 2832/1 to 5 of Village Dahisar is reflected in DP-2034 as per Revenue record.
63	CRN63	R/N	WS64	2378	Dahisar	SUBDIVISION OF CTS NO.2378 AS 2378/A & 2378/B TO BE CORRECTED AS PER REVENUE RECORD IN R/NORTH WARD	CTS CORRECTION	CHAIRMAN SECRETARY/TREASURER,GOPI-KA RAM CHS LTD	POLICY NO A(22) OF NOTIFICATION DT.08.05.2018 OF DCPR-2034	MCP/9072 DT.07.01.2026	Not reflected in DP-2034	SUB DIVISION OF CTS NO. 2378 IAS 2378/A & 2378/B TO BE CORRECTED AS PER REVENUE RECORD.

64	CRN64	R/N	WS68,WS73	532A(PT),534(PT),660A/3(PT) AND 661(PT) 1(PT),207(PT)&208(PT)	EKSAR DAHISR	MODIFICATION U/S 37(1) ,37(2) OF MR&TP ACT 1966	Modification in DP2034 by Change from "Municipal Maternity Home(RH1.3)" to Hospital (RH1.2)	EE (BRIDGES)WS	MODIFICATION U/S 37(1) OF MR & TP ACT,1966 AND FINAL MODIFICATION U/S 37 (2) OF MR&TP ACT,1966 UDD,GOVT OF MAHARASHTRA	TPB-4323/388/C.R.120/2025/UD-11 DT.19.01.2026	NOT REFLECTED IN DP 2034	I)JUNCTION OF 45 M WIDE DP ROAD & EXISTING LINK ROAD AFFECTING LAND BEARING CTS NO 532A(PT),534(PT),660A/3(PT)AND 661(PTO OF VILLAGE EKSAR HAVING AREA ADMEASURING 22,000 SQ.MT (APPROX) AS ROAD AREA/INTERCHANGE IS SANCTIONED AS SHOWN ON PLAN. II) PROPOSED 4.15 M WIDE DP ROAD AFFECTING LAND BEARING CATS NO 1(PT),207(PT)&208(PT) OF VILLAGE DAHISAR HAVING APROX.LENGTH OF 100 MT.AS PER ALIGNMENT OF EXISTING ROAD ON SITE AS AN APPROACH ROAD TO PROPOSED MANGORVES PARK IS SANCTIONED AS SHOWN ON PLAN
65	CRN65	R/N	WS68	1296	EKSAR	CTS NO & BOUNDARY	CTS NO & BOUNDARY CORRECTION	ARCHITECT AMIT MISTRY	POLICY NOTE NO.A(22) OF NOTIFICATION DT.DCPR2034	MCP/9648DT.05.02.2026	NOT REFLECTED IN DP 2034	C.T.S.NO.1296/A & 1296/B OF VILLAGE EKSAR ARE TO BE INCORPORATED ALONG WITH THEIR C.T.S.BOUNDARIES AS PER REVENUE RECORDS AS SHOWN ON PLAN
66	CRN66	R/N	WS68	188(PT) & 189(PT)	MANDPESHWAR	DESIGNATION CORRECTION	CTS NO.& BOUNDARY CORRECTION	ARCH.MANISHKUMAR V.BAGSARIYA	REGULATION NO.13 (2)(A) OF DCPR-2034 READ WITH POLICY NOTE NO.A(22) OF NOTIFICATION DATED 08.05.2018 OF DCPR 2034	MCP/559 DT.11.03.2026	NOT REFLECTED IN DP 2034	CORRECTION FOR LAND BEARING CTS NO.188(PT) & 189(PT) OF VILLAGE MANDPESHWAR FROM EOS1.4(EXISTING AMENITY OF PLAY GROUND) TO ROS1.4(PLAY GROUND)

R/South Ward												
Sr. No.	Correction/ Modification No. Alloted by A.O.(D.P.)-III	Ward	Sheet No.	C.S.No./CTS No./F.P.No.	Division/ Village	Type of Correction /Modification	Correction Code	Applicants Name (In case of Suo-moto, write MCGM)	Provision of DCPR/Regulation/Rule applied for correction/Modification	Hon.M.C.'s/VP, MHADA/CEO(SRA) Sanction Vide No.	Previous/Published provision	Actual Correction done in D.P.2034
1	CRS01	RS	WS-54	809A/1/19A/1/1/1A/3A, 809A/1/19A/1/1/1A/3B	Poisar	CTS, No.Correction Realignment & Existing Road of 18.30 m proposed Road	CTS, Realignment	M/s. Thakur Reality Pvt. Ltd.	DCPR 6(a)i, Policy Note No.22 of Notification dtd.08.05.2018	MCP/3022 dt.15.02.19	809A/1/19A/1/1/1A/3A, 809A/1/19A/1/1/1A/3B	CTS No. corrected 809A/1/19A/1/1A/3A to 809A/1/19A/1/1/1A/3A, 809A/1/19A/1/1A/3B to 809A/1/19A/1/1/1A/3B, 809A/1/19A/1/1A/3A/1/3 to 809A/1/19A/1/1/1A/3A/1/3, Corrected alignment of existing Road & proposed 18.30 m Road as per SRDP 1991 & Possession taken
2	CRS02	RS	WS-53	-	Kandivali	CTS boundaries shown	CTS	Ar. Atit Mistry	Clause 22 & 26 of notification	MCP/7369 dt.04.10.19	-	CTS 128B/1, 128B/2, 128B/3 & 128/4 shown as per revenue record
3	CRS03	RS	WS-48 and WS-53	818(pt), 819A & B(pt),817(pt),855(pt),850B (pt) & 859(pt)	Kandivali	18.30 mt. DP road realigned	Realignment	M/s Brizeal Realtors & Developers LLP	Policy note No.8 & 22 of Notification dt.08.05.2018	MCP/7803 dt.11.10.19	18.30 mt. DP road shown as A-B-C-D	18.30 mt.DP road realigned shown as 1-2-3-4-5-6
4	CRS04	R/S	WS-54	809/A/1/19/A/1/1/1/A/3/A/1/1/A, 818A/8, 809A/1/19A/1/1/1A/3A/3 & 809A/1/19A/1/1/1A/3A/2	Poisar	CTS No. & Boundaries	CTS	Licensed Surveyor, Shri. Ketan Mehta	Clause 22 of notification of DCPR 2034	MCP/9237 dtd. 18.01.2020		809/A/1/19/A/1/1/1/A/3/A/1/1/A, 818A/8, 809A/1/19A/1/1/1A/3A/3 & 809A/1/19A/1/1/1A/3A/2 shown as per revenue record
5	CRS05	R/S	WS-48 WS-53	134C, 134A/1, 134A/2, 134A/3, 134A/4, 134F/1A, 134F/2, 134F/1A, 132A/1B, 132A/3, 135A, 135B & 135C	AKURLI	CTS No. & Boundaries	CTS	NEO PHARMA	CLAUSE NO. 22 OF NOTIFICATION OF DCPR 2034	MCP/106 DTD. 28.01.2020	SANCTIONED DP 2034	134C, 134A/1, 134A/2, 134A/3, 134A/4, 134F/1A, 134F/2, 134F/1A, 132A/1B, 132A/3, 135A, 135B & 135C
6	CRS06	R/S	WS-48	92	MALAD (NORTH)	CTS NO. CORRECTED	CTS/CS/FP CORRECTION	VIJAY GORADIA	Policy note No. 22 of Notification dt.08.05.2019	-	CTS NO. 93	CTS NO. 92
7	CRS07	R/S	WS-54	809A/1/19A/1/7	Poisar	Designation of existing Recreation Ground (EOS 2.6) changed to Garden/Park (ROS 1.5)	Designation Correction	Licensed Surveyor, Shri. Ketan Mehta	Policy Note A2 of notification of DCPR 2034	MCP/2118 dated 15.04.2020	Recreation Ground (EOS 2.6)	Designation of existig Recreation Ground (EOS 2.6) changed to Garden /Park(ROS 1.5)
8	CRS08	R/S	WS-53	128A/53/1 and 128A/53/2	Kandivali	CTS Number Correction	CTS/CS/FP CORRECTION	Sharadkumar N. Teli	Policy Note No.A-22 OF Notification dtd. 08/05/2019 and Regulation no.6(a)(i) of DCPR-2034	--	None	128A/53/1 and 128A/53/2
9	CRS09	R/S	WS-53	128A/14	Kandivali	CTS Number Correction	CTS/CS/FP CORRECTION	M/s. synergy	Policy note No.22 of notification dtd.08.05.2019	--	None	CTS NO.128A/14
10	CRS10	R/S	53	1068/1,1068/2, 1068/3 & 1068/4	Kandivali	CTS No. & Boundaries	CTS	Architect H.B. Mhatre	Clause 22 of notification of DCPR 2034	MCP/4997 DT.23.11.2020	SANCTIONED DP 2034	1068/1,1068/2, 1068/3 & 1068/4
11	CRS11	R/S	54	809/A/1/19/A/1/1/1/C/2, 809/A/1/19/A/1/1/1/C/1, 809/A/1/19/A/1/1/1B & 809/A/1/19/A/1/1/1/D	Poisar	CTS No. & Boundaries	CTS	M/s Bredco	Clause 22 of notification of DCPR 2034	MCP/7046 DT.11.02.2021	SANCTIONED DP 2034	809/A/1/19/A/1/1/1/C/2, 809/A/1/19/A/1/1/1/C/1, 809/A/1/19/A/1/1/1/B & 809/A/1/19/A/1/1/1/D
13	CRS13	RS	WS-53	128A/13 and 128A/8B	Kandivali	CTS Numbers & Existing Road alignment Correction	CTS Correction and Existing Road Correction	Architect Shri. Sharadkumar Teli	POLICY NOTE NO.A(22) & A(26) OF NOTIFICATION DT.08.05.2018	MCP/8247 dt.15.04.2021	Residentila Zone and Existing Road	128A/13 and 128A/8B Existing Road
14	CRS14	RS	WS-48	386,392,389A & 389B	Malad (N)	CTS number & CTS boundary Correction	CTS Correction	Licensed Surveyor, Shri. Sanjay B. Shah	POLICY NOTE NO.A(22) OF NOTIFICATION DT.08.05.2018 & Regulation no.6(a)(i) of DCPR-2034	MCP/8429 dt.23.04.2021	386,392,389,390,& 391	386,392,389A & 389B
15	CRS15	R/S	48 & 49	136/A, 136A/1,136/B & 138	Wadhawan	CTS no.& Boundary	CTS no.& Boundary	Architect Shri. Rajendra B. Ahir	POLICY NOTE NO.A(22) OF NOTIFICATION of DCPR 2034 & Regulation no.6(a)(i) of DCPR-2034	MCP/8593 dt.23.04.2021	Sanctioned DP 2034	136/A,136A/1, 136/B & 138

16	CRS16	R/S	54	809/A/1/1/4,809/A/1/1/5/A, 809/A/1/1/5/B & 809/A/1/1/9	Poisar	CTS No. & Boundaries	CTS no.& Boundary	M/s BREDCO	POLICY NOTE NO.A(22) OF NOTIFICATION of DCPR 2034 & Regulation no.6(a)(i) of DCPR-2034	MCP/703 dated 06.09.2021	Sanctioned DP-2034	809/A/1/1/4,809/A/1/1/5/A, 809/A/1/1/5/B & 809/A/1/1/9
17	CRS17	R/S	WS-53	26	Poisar	CTS number Correcton	CTS correction	M/s. Arch Dimensions, Architects	POLICY NOTE NO.A(22) OF NOTIFICATION DT.08.05.2018 & Regulation no.6(a)(i) of DCPR-2034	MCP/4307 DT.20.01.2022	CTS no.116	CTS no.26
18	CRS18	R/S	49	174A/1 TO 174A/5	Akurli	CTS no & boundary correction	CTS	Architect Shri Trimbak Khadilkar	As per DCPR provisions Reg.6(a)(i)	MCP/5625 dt.11.03.2022	Sanctioned DP 2034	174A/1 to 174A/5
19	CRS19	R/S	WS-53	1094A,1094B,1094C&1094D	Kandivali	CTS boundary correction	CTS Correction	Shri Ashish Bhatt, Licensed Surveyor	Policy Note No.A(22) of Notification dt.08.05.2018	MCP/5944 DT.11.03.2022	1094A,1094B,1094C&1094D	Correction in boundaries of CTS Nos. 1094A,1094B,1094C&1094D of village Kandivali as per CTS plan
20	CRS20	R/S	WS-53	128A/24A/1, 128A/24A/2 & 128A/24/B	Kandivali	CTS number & CTS boundary Correction	CTS Correction	M/s Sai sampada Design Build Services Architects	Policy Note No.A(22) of Notification dt.08.05.2018	MCP/7491 DT.18.05.2022	NULL	Following CTS Numbers and their boundaries are incorporated 128A/24A/1, 128A/24A/2 & 128A/24/B of village Kandivali
21	CRS21	R/S	WS-48	65 & 66 (pt)	Akurli	Relocation	Relocation	M.A.	Reg.13(6) of DCPR-2034	MCP/6776 DT.17.05.2022	Relocation of EH 1.3+EH1.1 & ER 1.1 is show in DP-2034	
22	CRS22	All ward (MSD	All sheets WS (MSD)	--	Depicting boundaries of Gaothan/Koliwada on Development plan-2034	Depicting bouundaries of Gaothan Koliwada on development plan 2034	Koliwada & Gaothan Boundaires	--	Clause A-27 of notification of DCPR-2034	MGC/G/7063 DT.07.09.2022	Sanctioned DP 2034	22 numbers of Koliwadas & 115 numbers of ploygaon of Gaothans boundaries are depicted on DP 2034 in MSD
23	CRS23	R/S	WS-53	128A/5, 128A/8A, 128A/10, 128A/10/1, and 128A/10/2	Kandivali	CTS number & CTS boundary Correction	CTS correction	M/s Dynamix (conwood Agencies Pvt. Ltd.)	Policy Note No.A(22) of Notification dt.08.05.2018	MCP/810 DT.18.10.22	Null	following CTS numbers and their boundaries are incorporated - 128A/5, 128A/8A, 128A/10, 128A/10/1, and 128A/10/2 of village kandivali
24	CRS24	R/S	WS-49	147/A, 147/B & 147/C	Akurli	CTS no.	CTS no & Realignment of 18.30 mtrs wide DP road	Architect Sanjay Neve	POLICY NOTE NO.A(22) OF NOTIFICATION of DCPR 2034 & Regulation no.6(a)(i) of DCPR-2034	MCP/1829 DT.08.12.2022	Sanctioned DP 2034	incorporated realignment of 18.30 mtrs wide DP road & CTS no. 147/A, 147/B & 147/C
25	CRS25	R/S	WS-53	128A/24A/1	Kandivali	Rectification of Spillover of existing amenity	CTS correction	M/s. Dynamix (Conwood Agencies Pvt. Ltd.)	Policy Note No.A(22) of Notification dt.08.05.2018	MCP/2592 DT.03.01.2023	NULL	Spillover of EOS1.5 is removed as per approved MHADA layout & UDD directions u/no.TPB-4322/472/CR-101/2022/UD DT.14.10.2022 & Shape of EOS 1.5 is extended upto corrected boundary of CTS no.128A/24A/1
26	CRS26	R/S	WS-53	128A/46/1, 128A/47, 128A/47/1, 128A/49/1 & 128A/51	Kandivali	Text & Boundaries of CTS numbers are not reflected	CTS Correction	Concrete Designs (Ar. Jay H. Solanki)	Policy Note No.A(22) of Notification dt.08.05.2018	MCP/6746 DT.7.6.23	NULL	To include the text and Boundaries of CTS no.128A/46/1, 128A/47, 128A/47/1, 128A/49/1 & 128A/51 of village Kandivali as per Revenue Record (i.e. CTS plan)
27	CRS27	R/S	WS-48 & WS-53	2	MALAD(NORTH)	CTS NO.	CTS NO.	CHANDRAPRAKASH AWASTHI	Policy Note No.A(22) of Notification OF DCPR-2034	MCP/490 DT.28.11.2023	SANCTIONED DP 2034	CORRECTED CTS NO.2

28	CRS28	R/S	WS-54	729 & 760	Poisar	CTS NO.	CTS no.& Boundary	L.S. SHRI KETAN MEHTA	Policy Note No.A(22) of Notification OF DCPR-2034	MCP/970 DT.13.12.2023	Sanctioned DP 2034	Incorporated subdivided CTS NO.729/A, 729/B, 729/C, 729/D, 760/A & 760B
29	CRS29	R/S	WS-53	128A/2	Kandivali	CTS NO. AND BOUNDARY	CTS NO.	Rushabh developers	Policy Note No.A(22) of Notification OF DCPR-2034	MCP/1191 dt.18.12.23	Sanctioned DP 2034	Corrected CTS no.128A/2
30	CRS30	R/S	WS-53	CTS NO.13/10	AKURLI	CTS NO.	CTS NO.	HARSHAD M. MORE	Policy Note No.A(22) of Notification OF DCPR-2034	MCP/2329 DT.23.1.24	Sanctioned DP 2034	--
31	CRS31	R/S	WS-53	89/A to 89/D	Kandivali	To Incorporate boundary of CTS no. 89/A, 89/B, 89/C & 89/D of village Kandivali alongwith nomenclature of CTS no. 89/A, 89/B, 89/C & 89/D of village Kandivali instead of CTS no 89 of Village Kandivali on sheet no. WS-53 of sanctioned DP 2034 as per the provision of policy note no. 22 of Govt. of Maharashtra Notification No. TPB-4317/629/CR-118/2017/DP/UD_11 dtd. 08.05.2018 and as per original CTSplan		Shri Manish Shah		MCP/4811DT.13.05.2023		To Incorporate boundary of CTS no. 89/A, 89/B, 89/C & 89/D of village Kandivali alongwith nomenclature of CTS no. 89/A, 89/B, 89/C & 89/D of village Kandivali instead of CTS no 89 of Village Kandivali on sheet no. WS-53 of sanctioned DP 2034 as per the provision of policy note no. 22 of Govt. of Maharashtra Notification No. TPB-4317/629/CR-118/2017/DP/UD_11 dtd. 08.05.2018 and as per original CTS plan
32	CRS32	R/S	54	792/2, 792/6, 792/7, 792/8 & 792/9	Poisar	CTS No. & Boundaries	CTS No. & Boundaries	M/s BREDCO	Policy Note No.22 of Notification of DCPR 2034	MCP/5396 DT.03.06.2024	SANCTIONED DP 2024	792/2, 792/6, 792/7 & 792/9
33	CRS33	R/S	WS-48	CTS NO.442 & 343	MALAD (NORTH)	Error of showing existing road & CTS No.	CTS No.	Aum Darshan CHS Ltd.	Policy Note A(26) & A(22) of Notification of DCPR 2034	MCP/6278 DT.12.07.2024	SANCTIONED DP 2034	Correction of existing road & corrected CTS No.443
34	CRS34	R/S	54	809/A/1/19A/1/1/1A/3A/3, 809/A/1/19A/1/1/1A/3A/4, 809/A/1/19A/1/1/1A/3A/5 AND 809/A/1/19A/1/1/1/A/3/A/1/1/A	Poisar	CTS no.& Boundary	CTS no.& Boundary	M/s BREDCO	Reg. No.6(a)(i) of DCPR 2034	MCP/6381 DT.18.07.2024	SANCTIONED DP 2034	809/A/1/19A/1/1/1A/3A/3, 809/A/1/19A/1/1/1A/3A/4, 809/A/1/19A/1/1/1A/3A/5 AND 809/A/1/19A/1/1/1/A/3/A/1/1/A
35	CRS35	R/S	54	818/A/1/3B	Poisar	CTS NO.	CTS NO	M/s manoj Dubal & Associates	Policy Note No.22 of Notification DCPR 2034	MCP/6927 DT.31.07.2024	SANCTIOPNED DP 2034	818/A/1/3/B

36	CRS36	R/S	WS-48	CTS NO.344, 346A & 346B	Malad (North)	CTS No & Shape	CTS No & Shape	L.S.. Nishit Sanghavi	Policy Note A(22) of notification of DCPR 2034	MCP/7586 DT.23.08.2024	Sanctioned DP -2034	Correction of CTS No & shape of CTS No.344, 346A & 346B
37	CRS37	R/S	WS-48	CTS Nos.334	Malad	Errror of showing wrong CTS boundary	CTS No.	L.S., Nikhil Shah.	Policy Note A(22) of notification of DCPR 2034.	MCP/531 DZATED 31.12.2024	Sanctioned DP 2034	Correction of CTS boundary of CTS No. 334.
38	CRS38	R/S	WS-52	CTS No.3A/2/50	Charkop	CTS No	CTS No.	M/s. Rasik P.Hingoo Associates	Policy Note A(22) of notification of DCPR 2034.	MCP/4442 dated 30.05.2025	Sanctioned DP 2034	Correction of CTS No.3A/2/50
39	CRS39	R/S	WS-48	CTS No.309A	Malad(N)	CTS N o & CTS boundary	CTS No	L.S. Nishit Sanghavi	6(a)(i)of DCPR 2034.	MCP/5349 DATED 02.07.2025	Sanctioned DP 2034	Corrected CTS No. 3069A/1A, 309A/1B/1 & 309A/1B/2
40	CRS40	R/S	WS-48	CTS No. 37	Malad(N)	Designation Deletion	CTS No	MTNL Authority , Mumbai	Clause A(2) of DCPR 2034.	MGC/A/5032 DT.01.08.2025	Sanctioned DP 2034	Deleted designation of EPU4.2 (Telephone Exchange)
41	CRS41	R/S	WS-48	CTS No.307A/1	Malad(N)	CTS No & CTS boundary	CTS No.	Architect Viral Gogri of M/s. NV Associates	6(a)(i) of DCPR 2034.	MCP/ 6645 DT.11.09.2025	Sactioned DP 2034	Corrected CTS No.307A/1/1, 307A/1C
42	CRS42	R/S	WS53 & WS48	M.G.Cross Road No.3	Kandivali	Text Correction for 18.30 mtr wide D.P.Road	DP Road	Traffic Department	Policy note A(22) of DCPR 2034	MCP/8065 dated 18.11.2025	Sanctioned dated 18.11.2025	Corrected 13.40mtr wide D.P.Road
43	CRS43	R/S	WS-53	CTS NO.1045,1052 &1062	Kandivali	CTS NO & CTS BOUNDARY	CTS NO	M/S. KALGUTKAR & ASSOCIATION	POLICY NOTE A (22) OF DCPR 2034	MCP/8325 DTD 04.12.2025	SANCTIONED DP 2034	CORRECTED CTS NO.1046&1052
44	CRS44	R/S	WS-53	CTS NO.26	Malad (N)	CTS NO & CTS BOUNDARY	CTS NO	M/S. KALGUTKAR & ASSOCIATION	POLICY NOTE A (22) OF DCPR 2034	MCP/8328 DTD 04.12.2025	SANCTIONED DP 2034	CORRECTED CTS NO.26 &27
45	CRS45	R/S	WS-52	CTS NO.3A/2/342,3A/2/223,3A/2/220,3A/2/201 & 3A/2/221	Kandivali	CTS No	CTS No	M/s.3 Dimensional Consultants LLP	Policy note A(22) of DCPR 2034	MCP/8433 dated 09.12.2025	Sanctioned DP -2034	Corrected CTS No.1C/2/243,1C/2/223,1C/2/220,1C/2/201 & 1C/2/221
46	CRS46	R/S	WS-52	CTS NO.224	CHARKOP	CTS NO	CTS NO	M/S TANNIR ARCHITECTS	POLICY NOTE A22 OF NOTIFICATION OF DCPR 2034	MCP/8963 DT.02.01.2026	SANCTIONED DP 2034	CORRECTED CTS NO.225

47	CRS47	R/S	WS-53	CTS NO.1098	KANDIVALI	CTS NO	CTS NO	M/S S.ARC	CLAUSE 6(A)(I)OF DCPR 2034	MCP/69252/DT.27.01.2026	Sanctioned DP -2034	CORRECTED CTS NO 1098/1 & 1098/2

Code																																								
1	19-Jun																																							

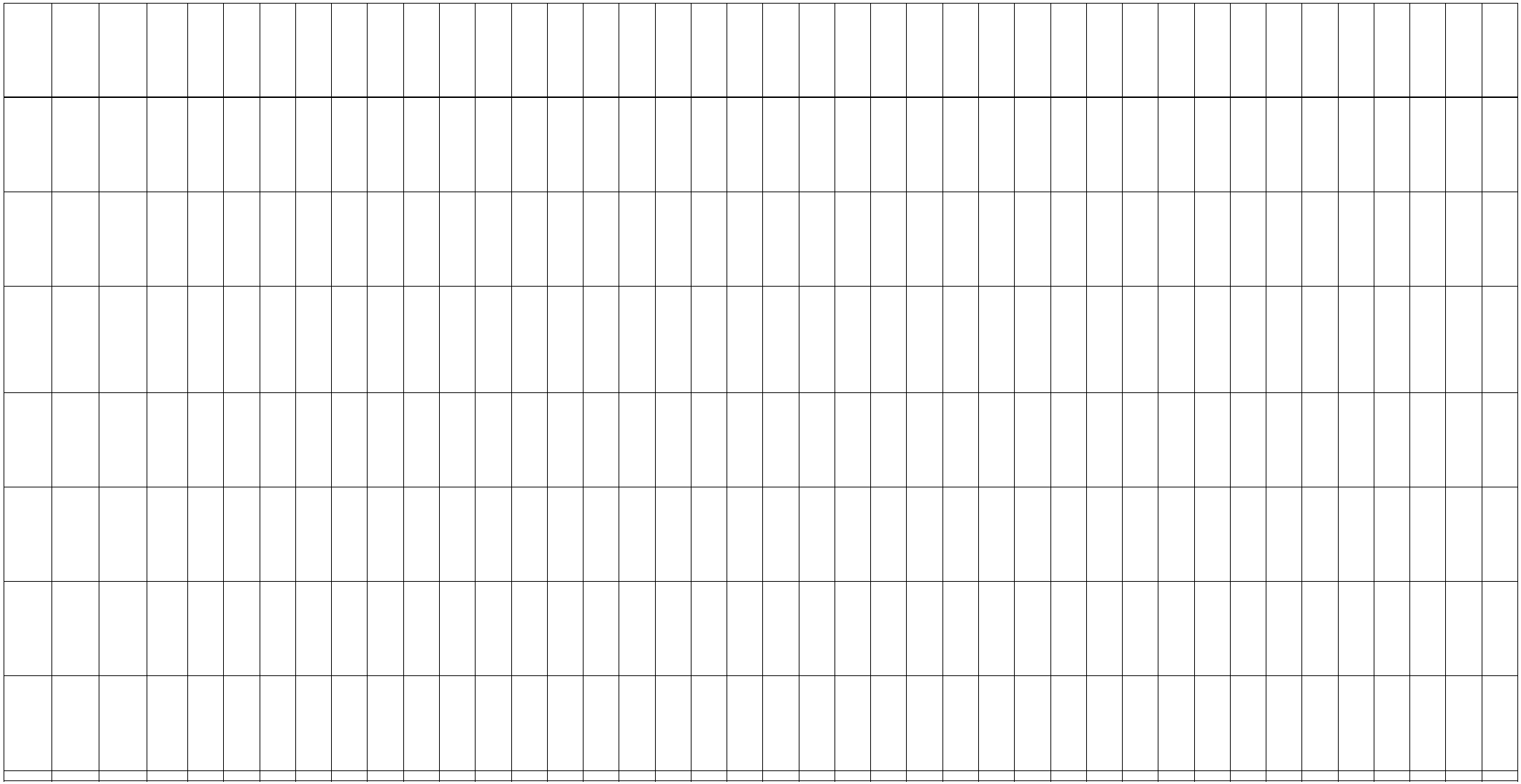

Code																																								
1	19-Jun																																							
1	19-Jun																																							

Code																																								
1	19-Jun																																							



Code																																							
1	19-Jun																																						



Code																																									
1	19-Jul	To be print																																							

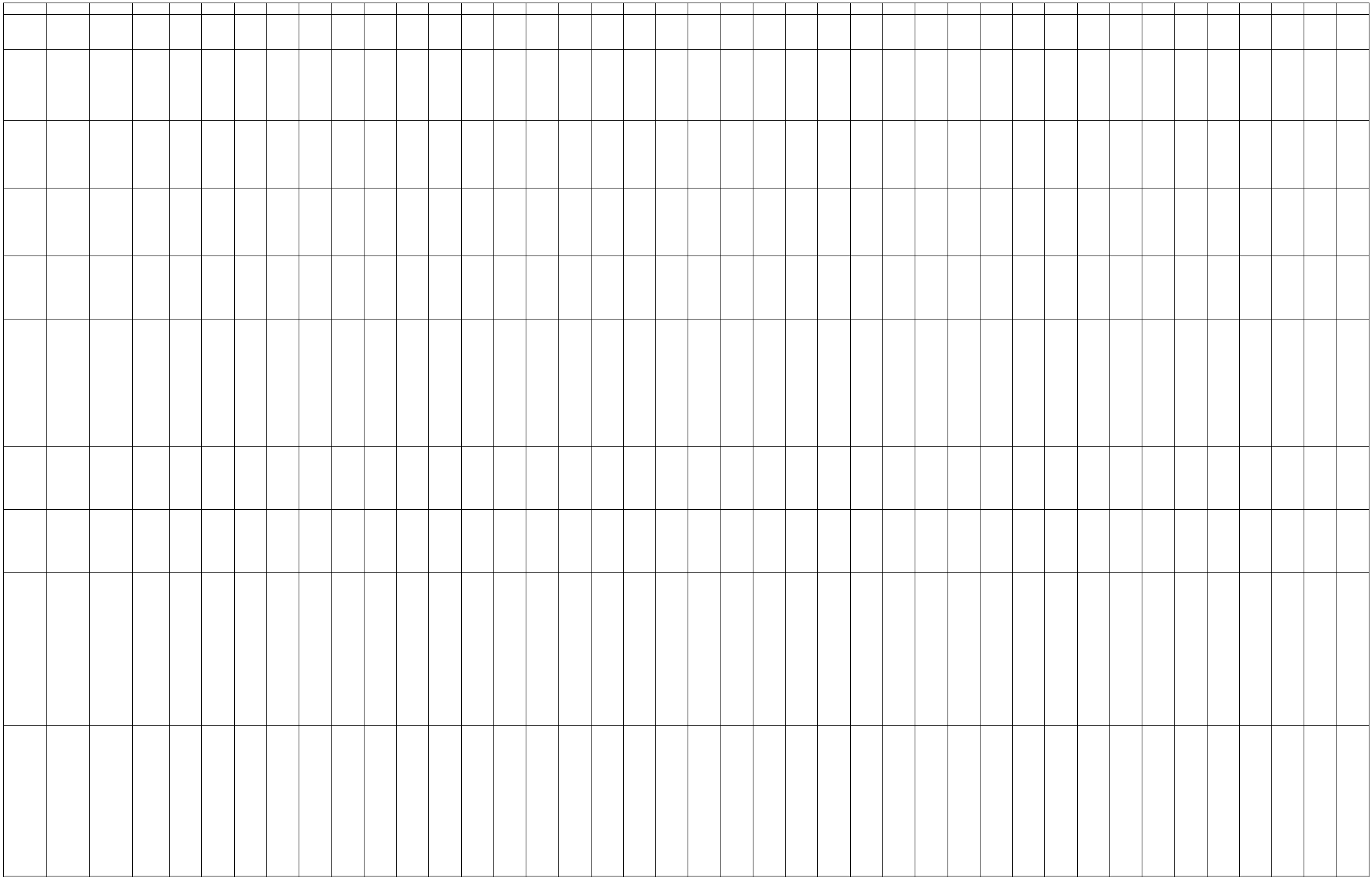

Code																																					
1	Mar																																				
1	Mar																																				
MCP/4935 dt.23.11.2022	CTS NO.225	CTS NO.367A and 367B of village																																				

| | | |

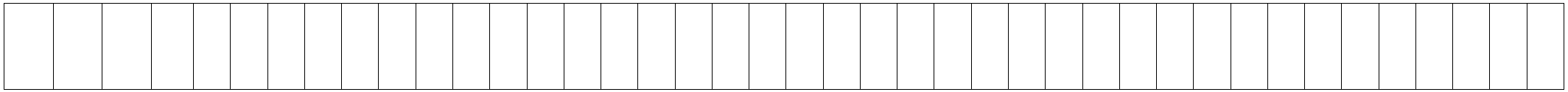

Code																																						
2	Mar																																					
1	19-Jan																																					
1	19-Mar																																					
1	19-Jan																																					
1	19-May																																					
1	19-Jun																																					
		To be print																																				



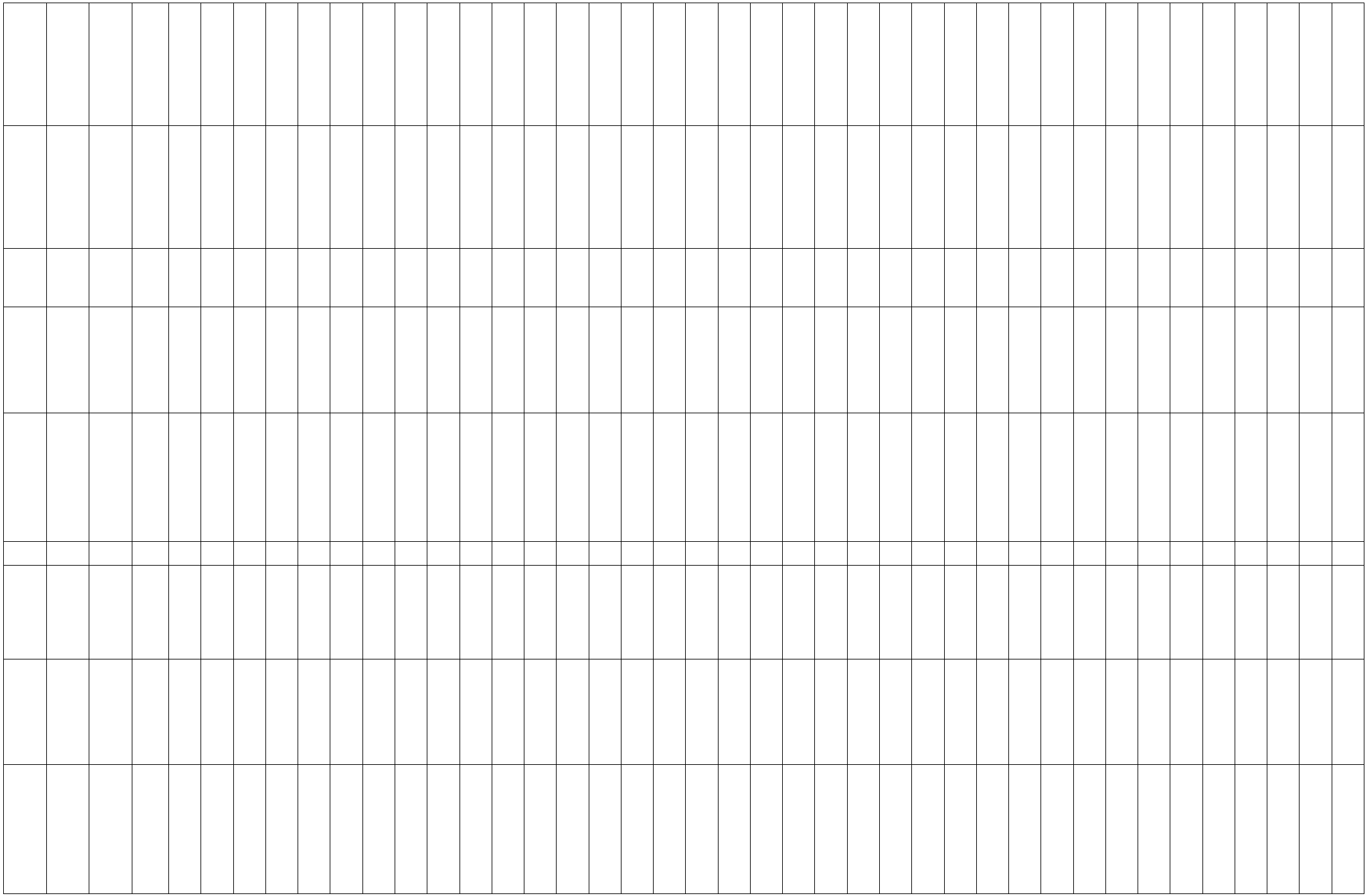

Code																																						
1	19-Feb																																					
2	19-Feb																																					
1	19-Feb																																					
1	19-Jun																																					

Code																																						
1	19-Feb																																				
1	19-May																																				
1	19-May																																				

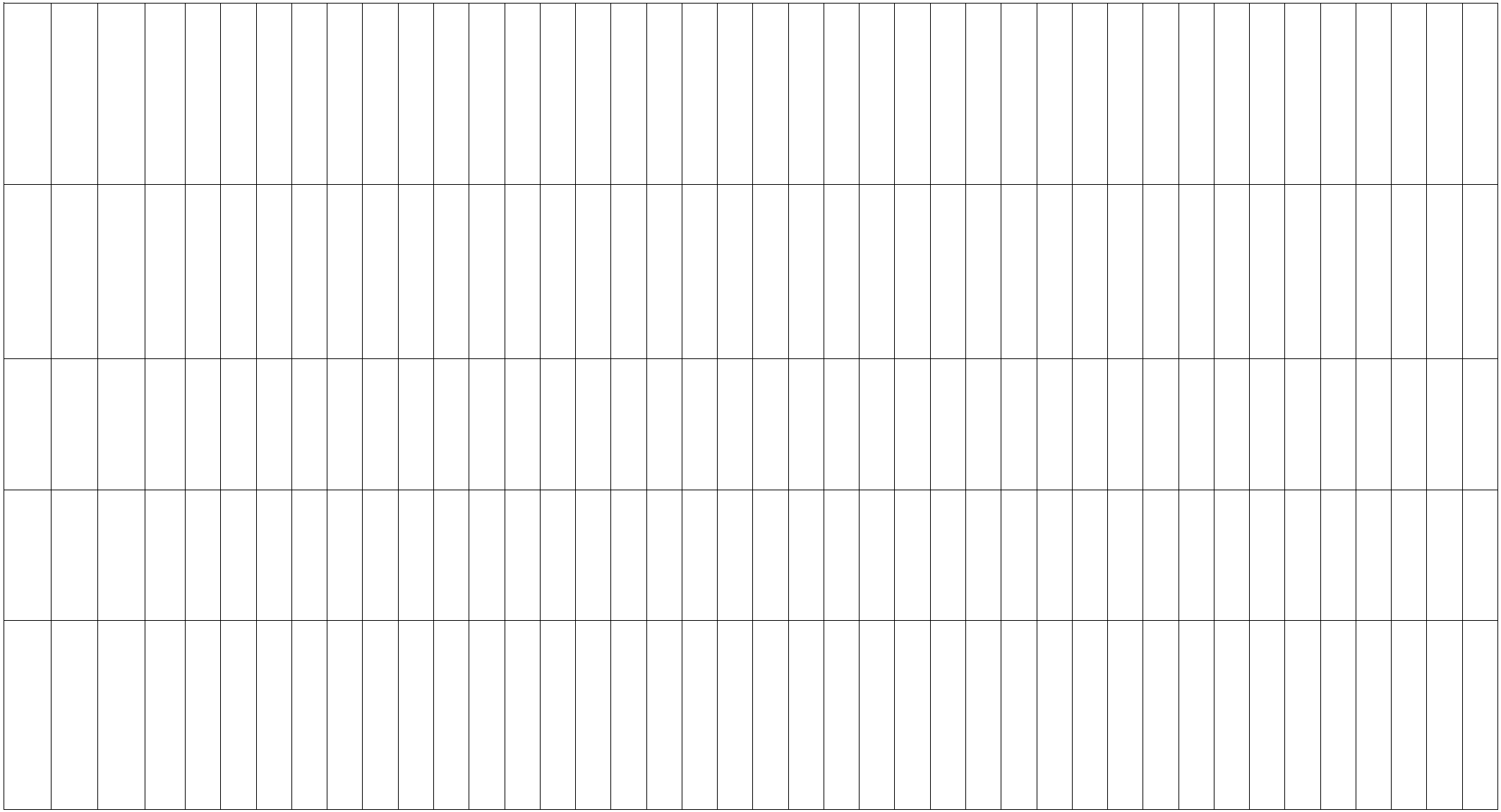

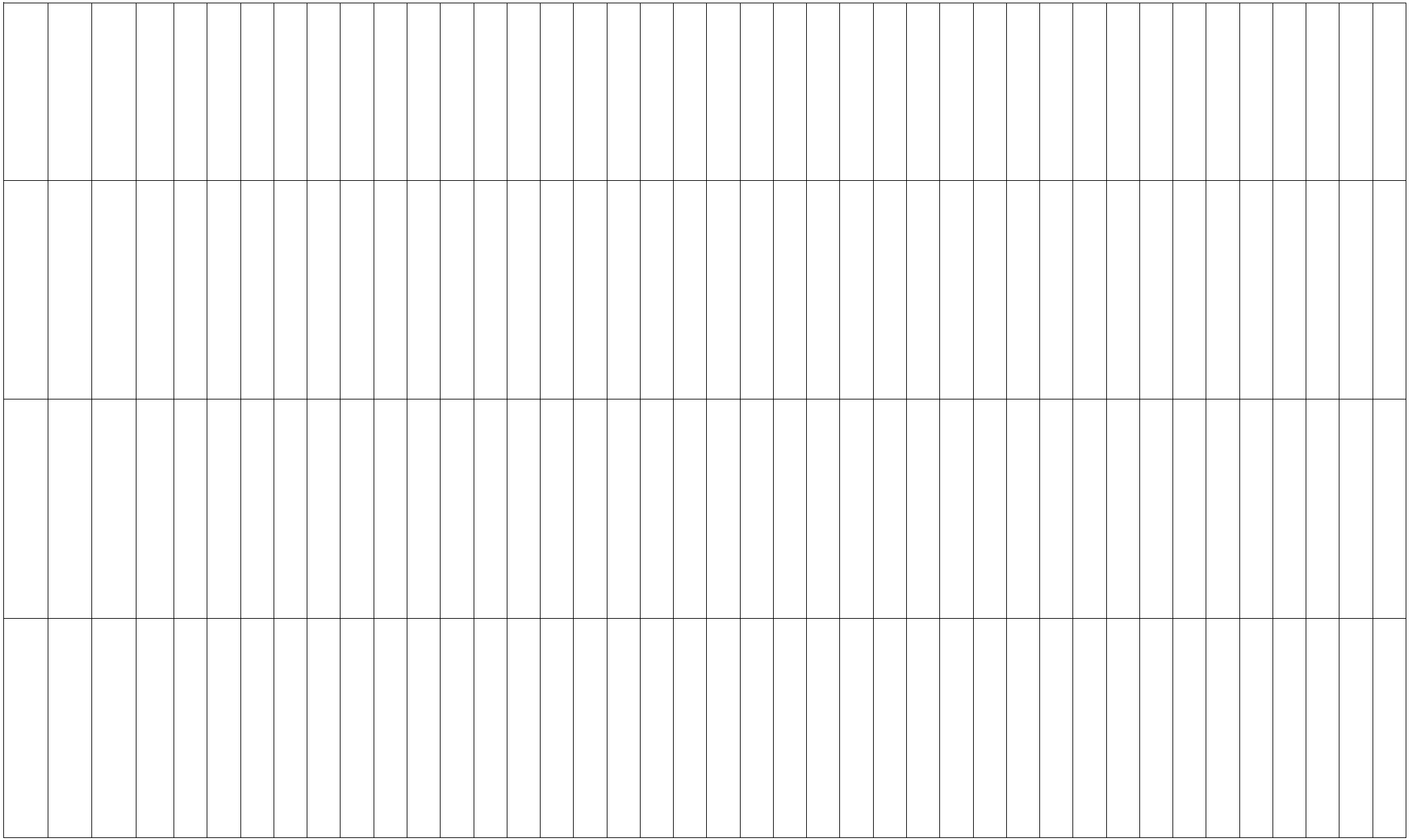

code																																							
1		Mar																																					
1		April																																					

			Relocated FP No. 89																																				

code

Code																																								
1	19-Jan																																							
2	19-Feb																																							
1	19-Jan																																							
5	19-Apr																																							



code																																								
8	19-Feb																																							
5		to be print																																						

BP Easter Sub. Section file

Code																																								

4																																							
1	19-May																																						

Code																																								
1	18-Dec																																							
1	19-Feb																																							
1	19-Feb																																							
1	19-Feb																																							
1	18-Dec																																							
1	18-Nov																																							

code																																								
1	19-May																																							
1	19-Apr																																							
1	19-Apr																																							

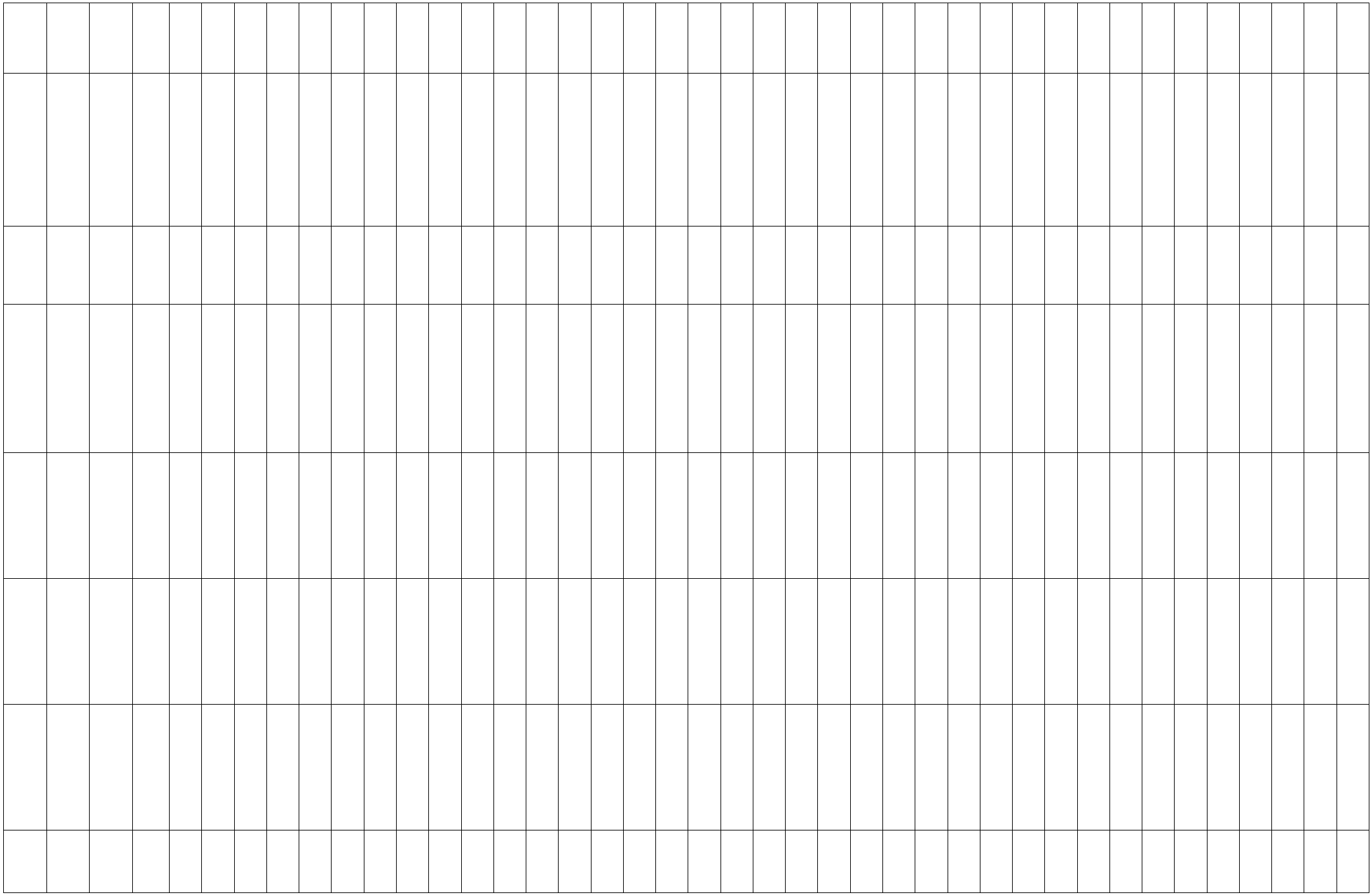

Code																																									
1	19-May																																								
1	19-May																																								
1	19-May																																								
6	19-Jun																																								
1	19-Jun																																								


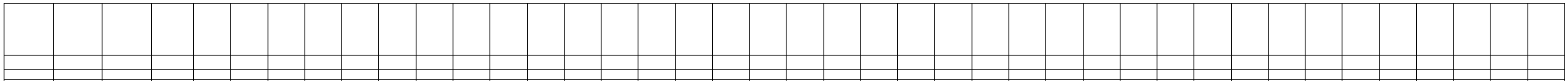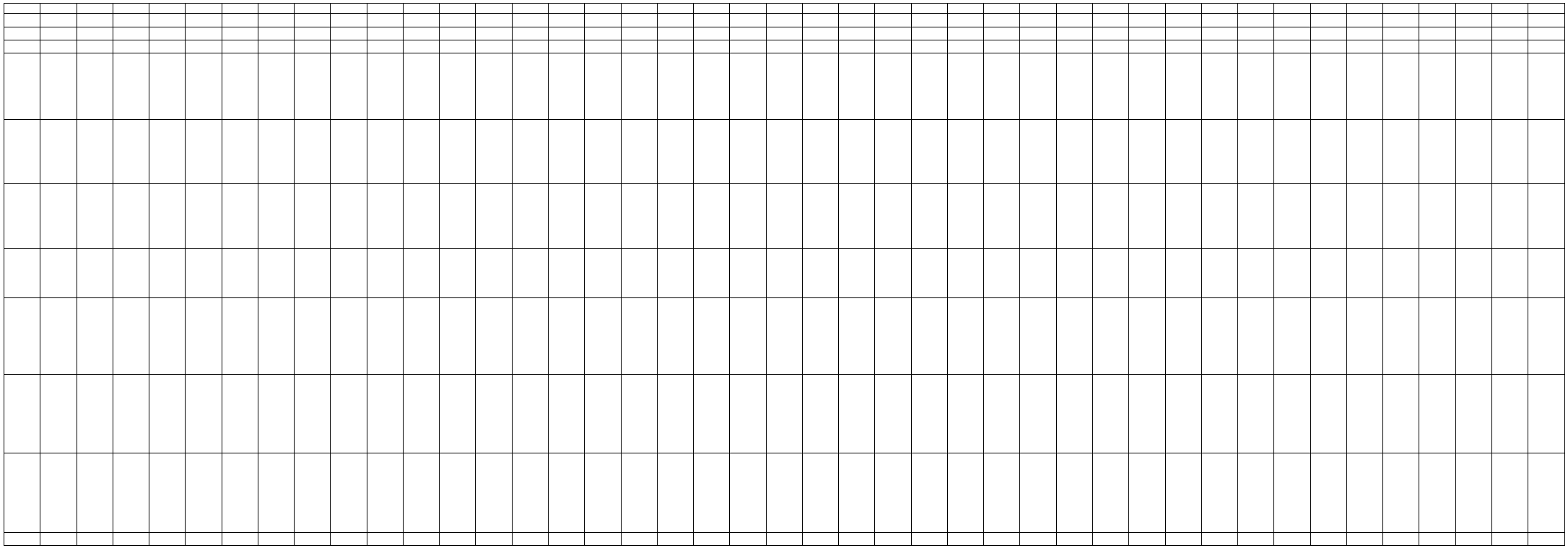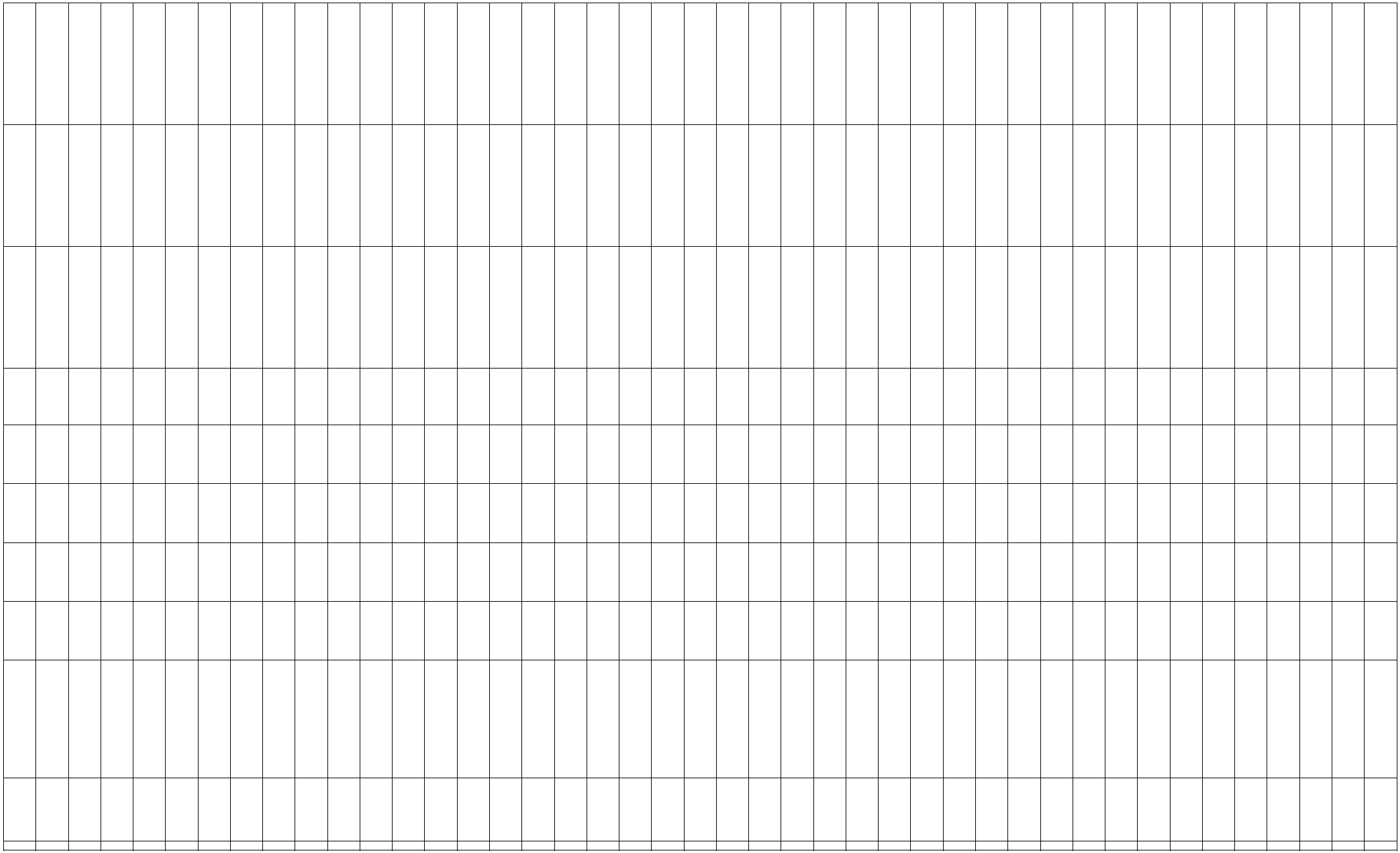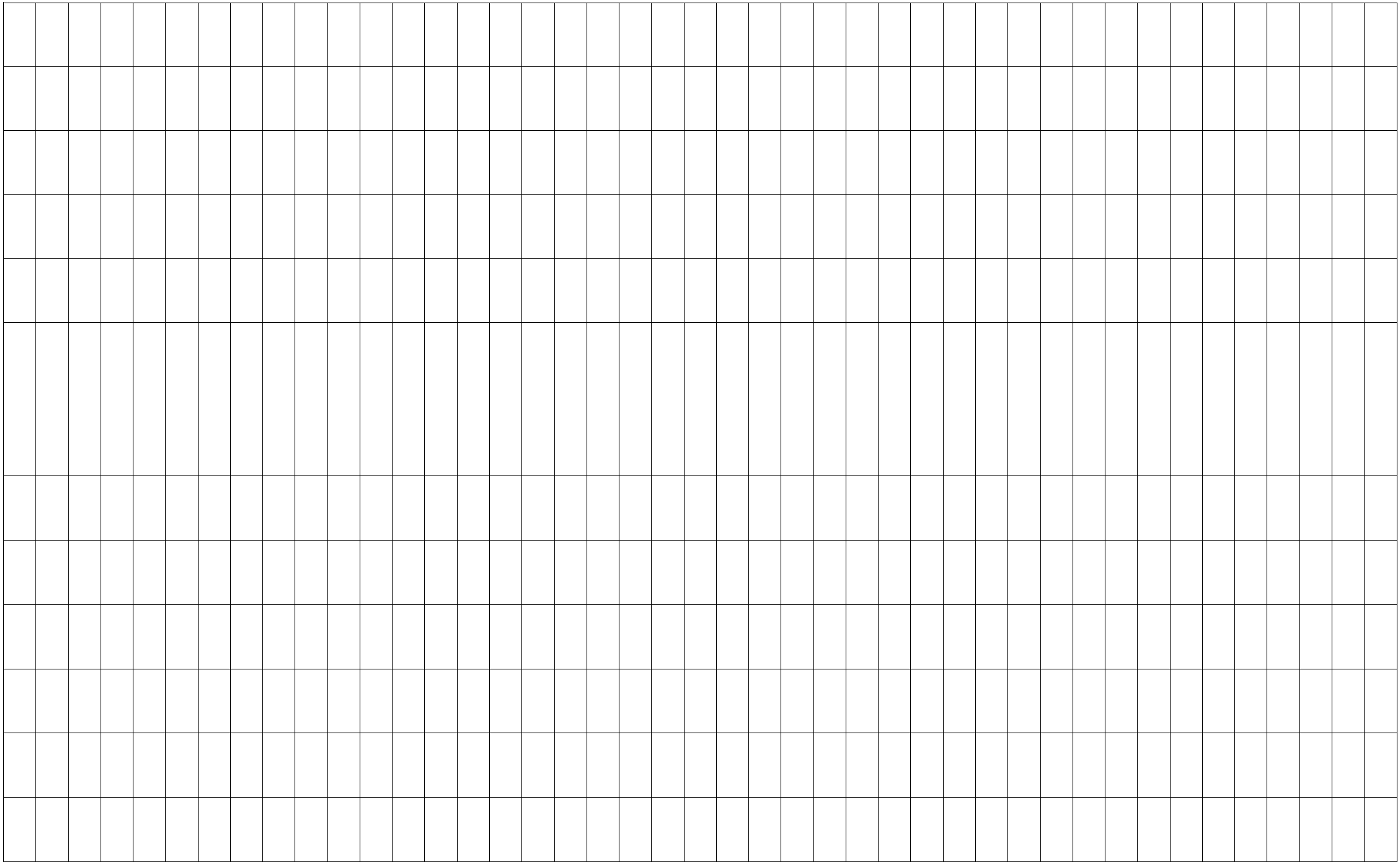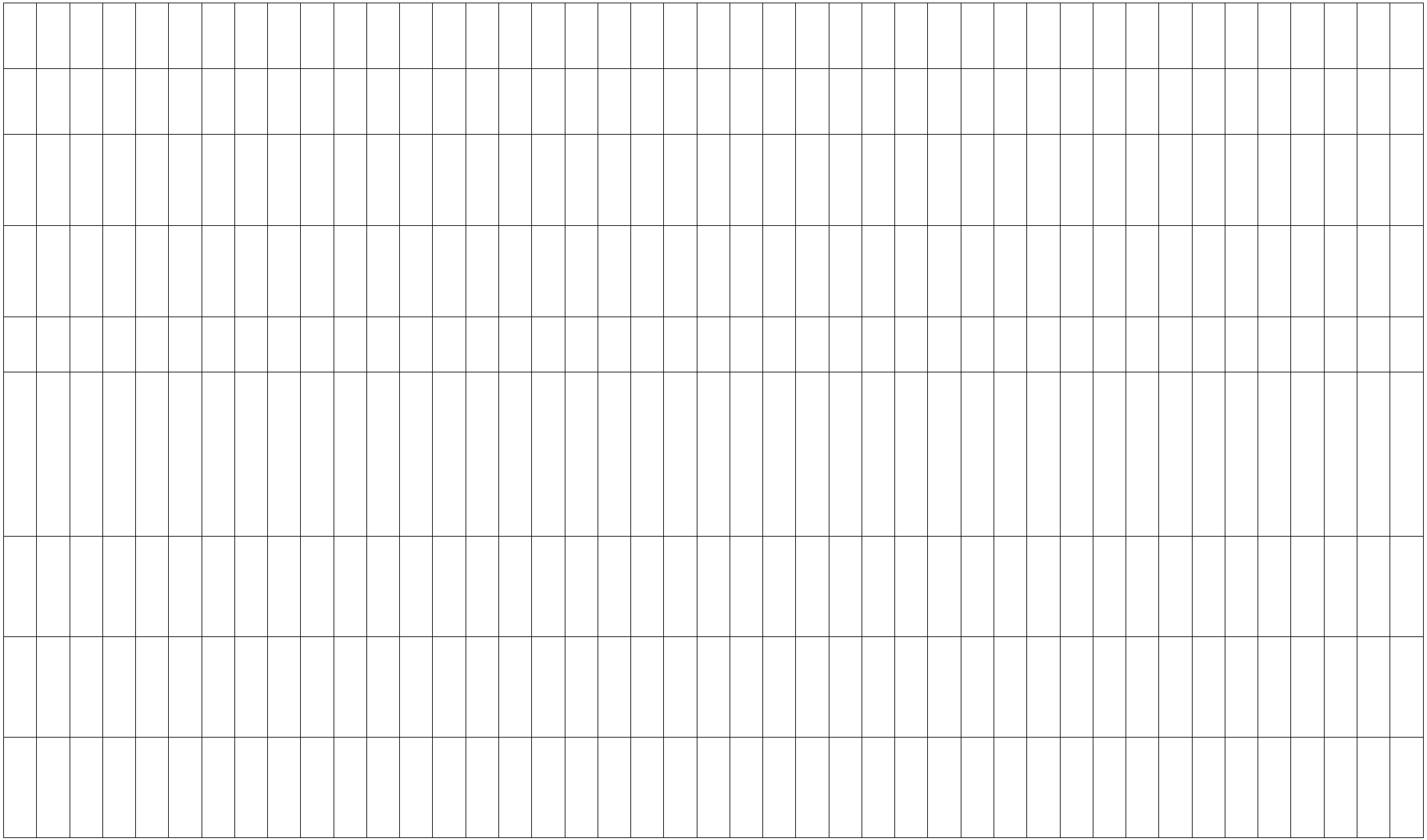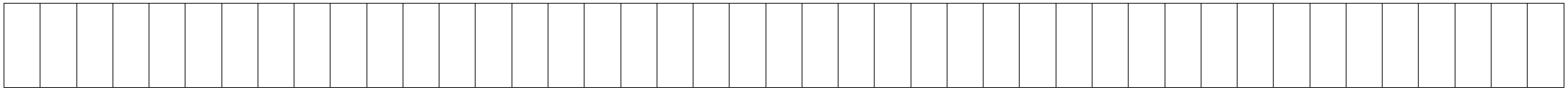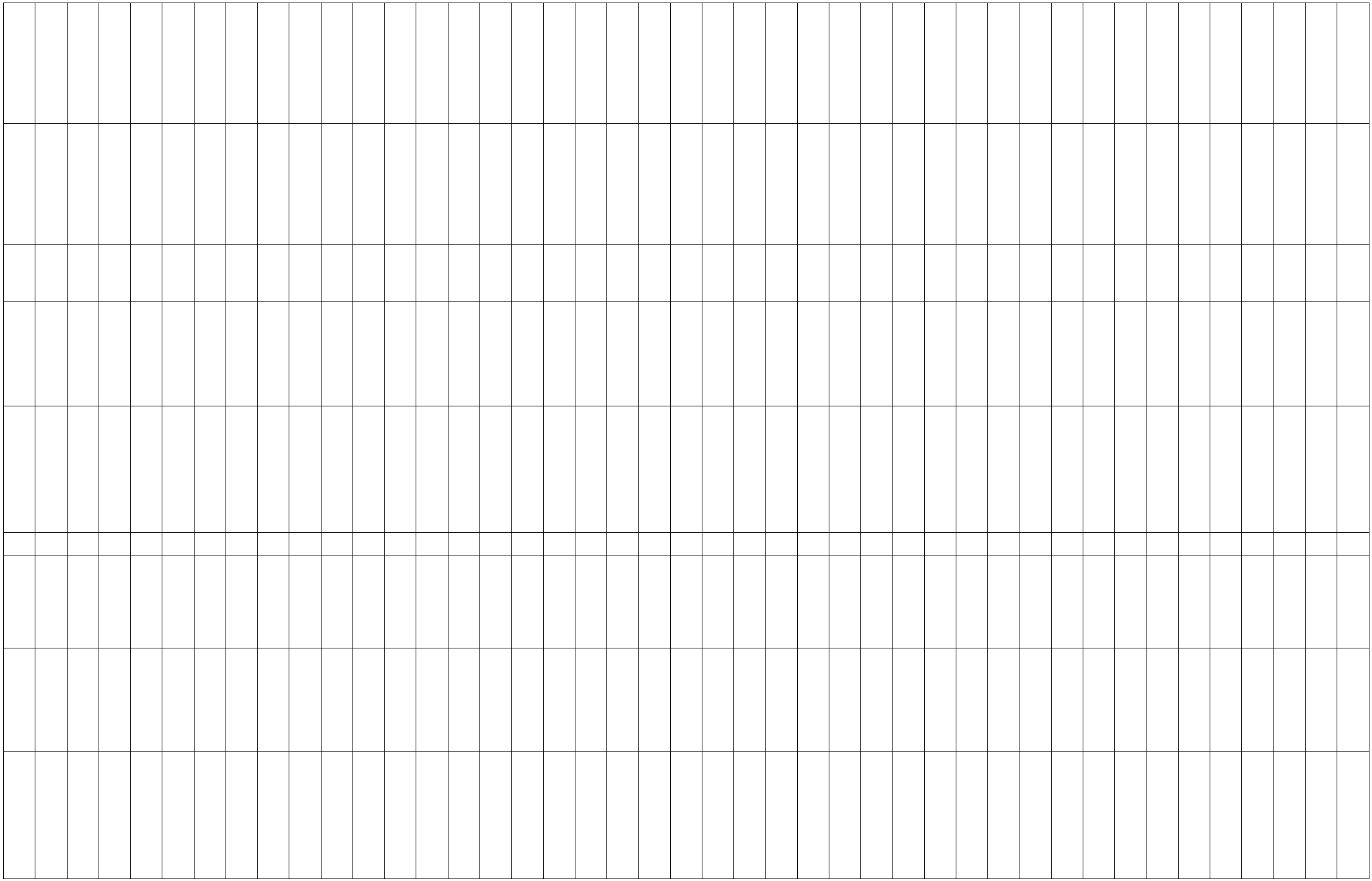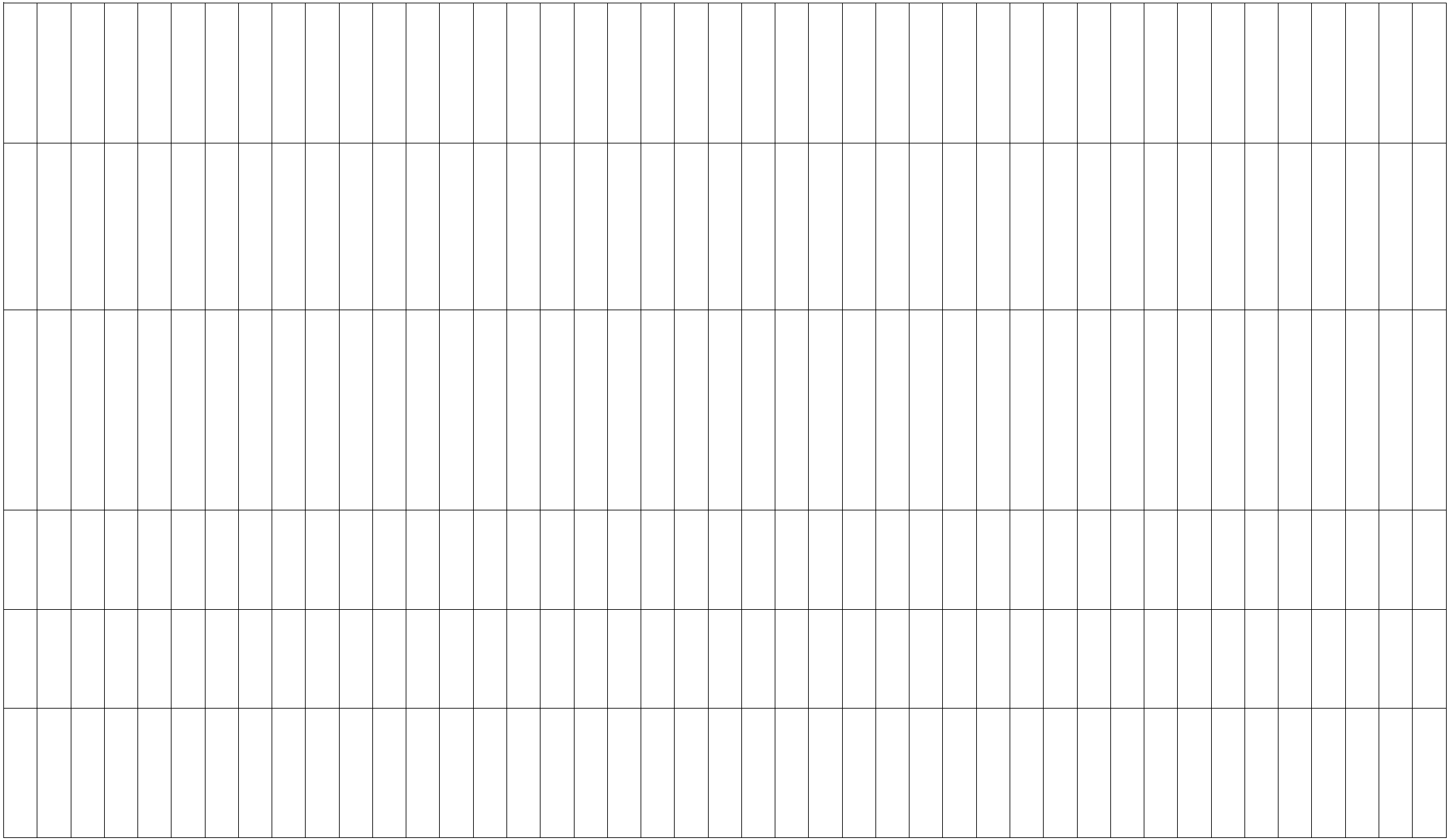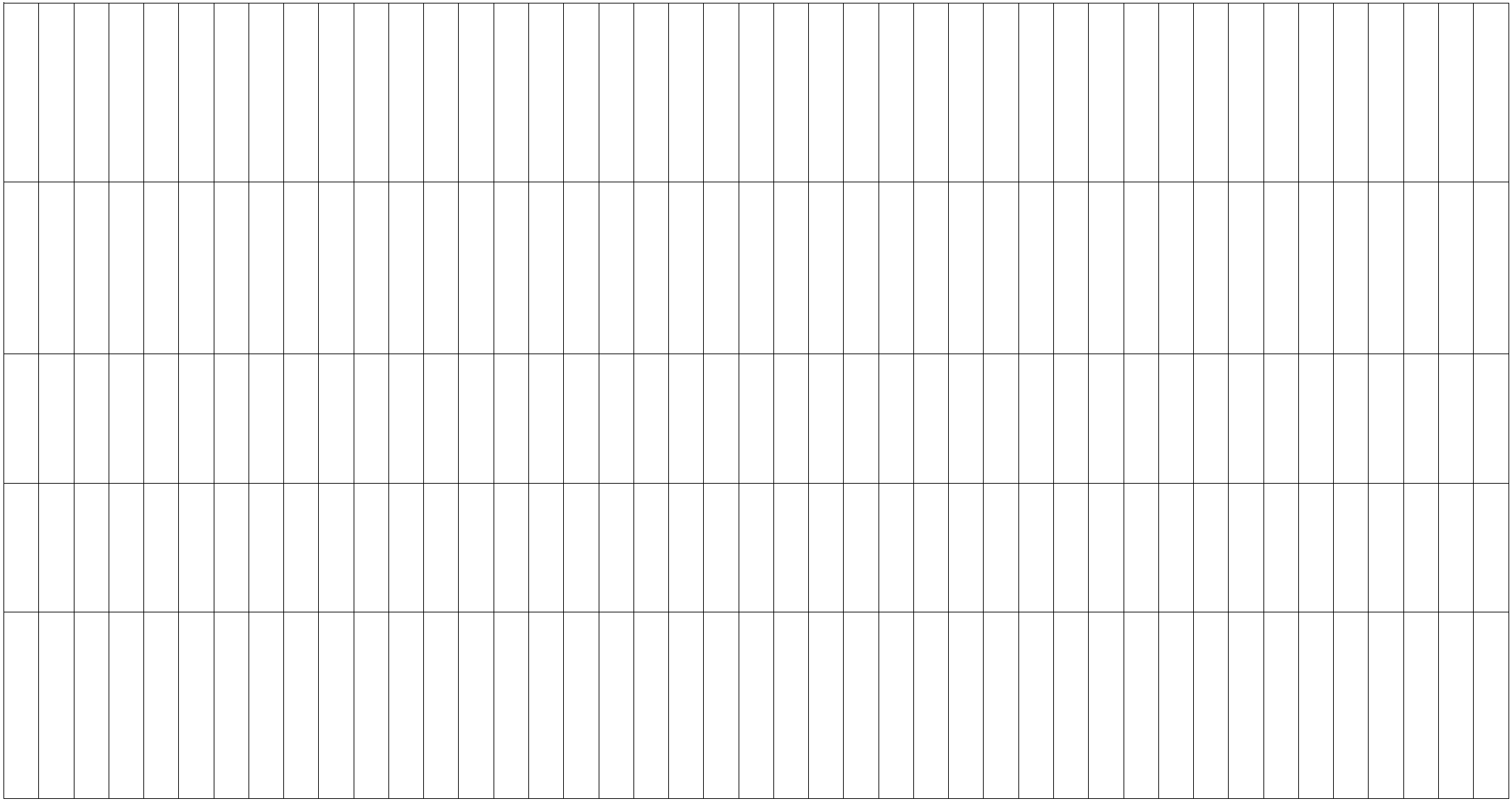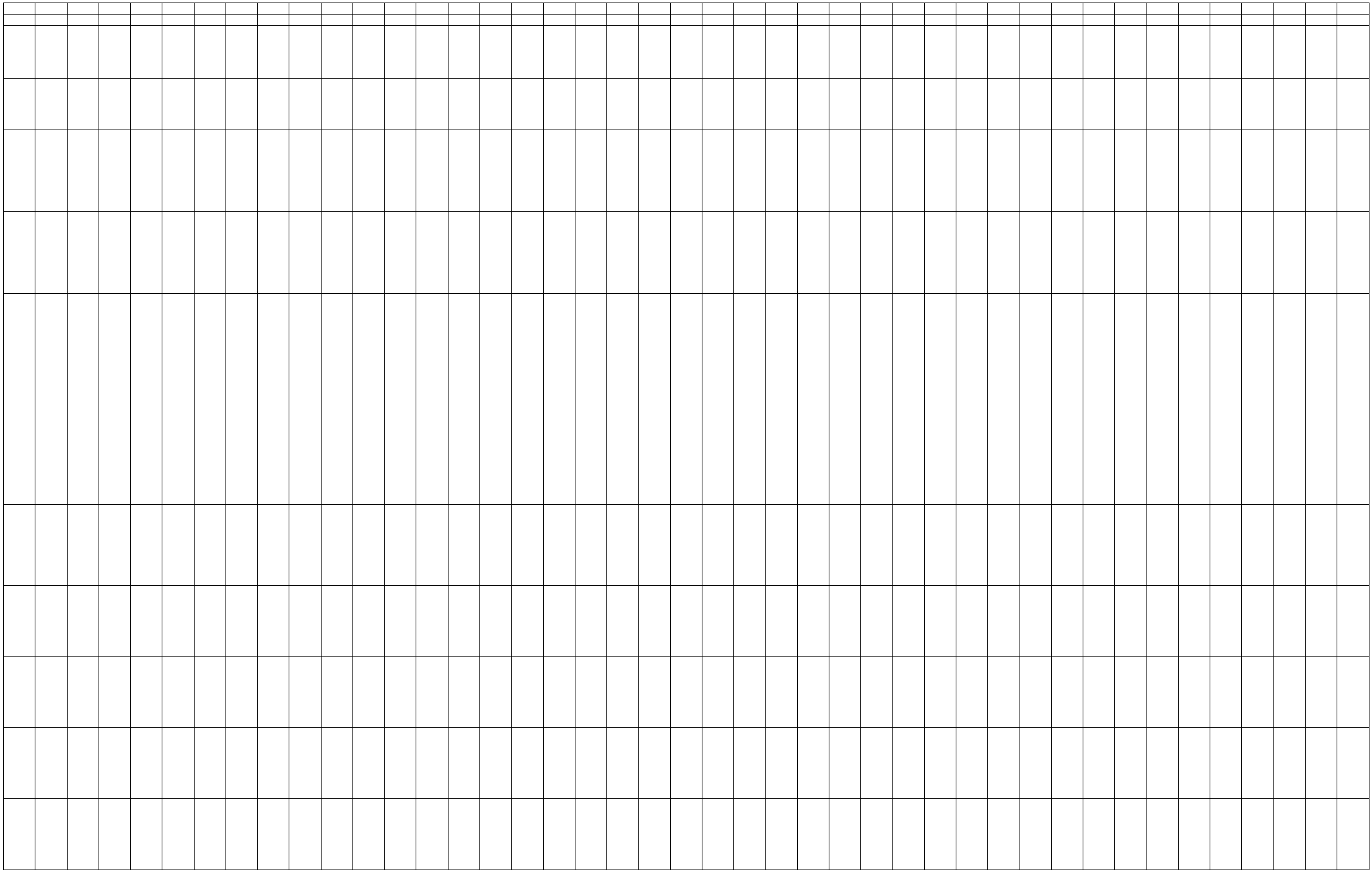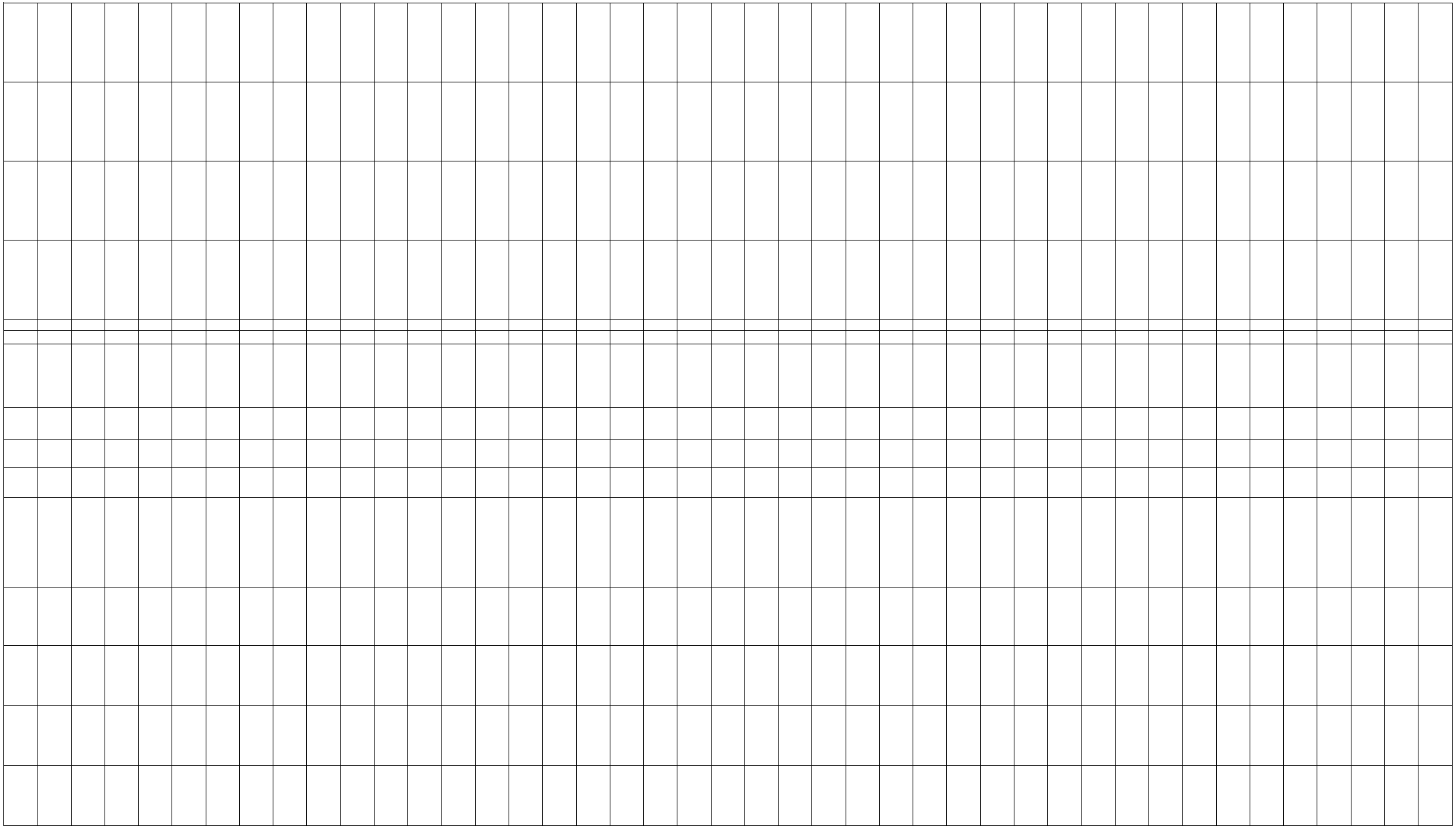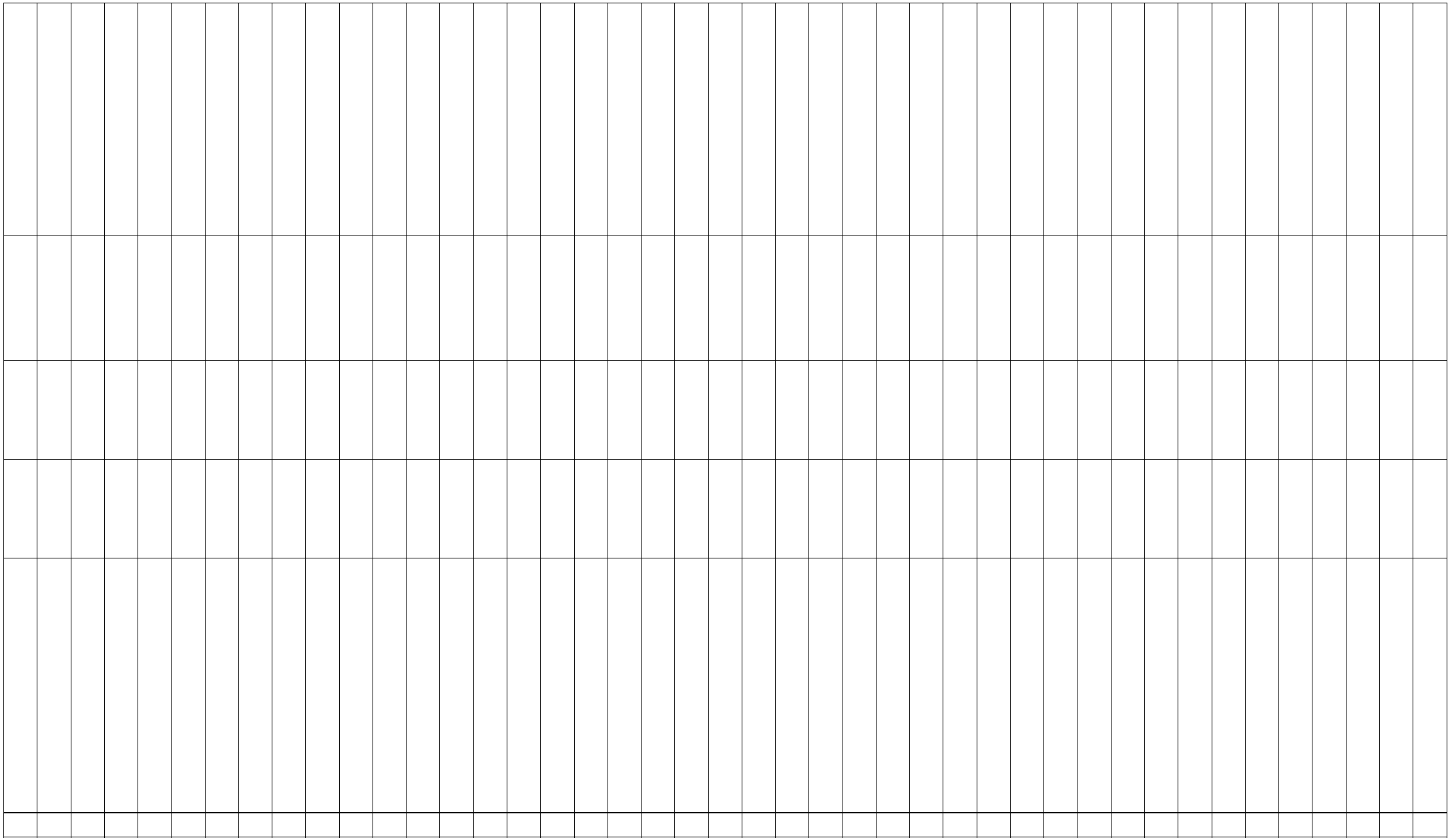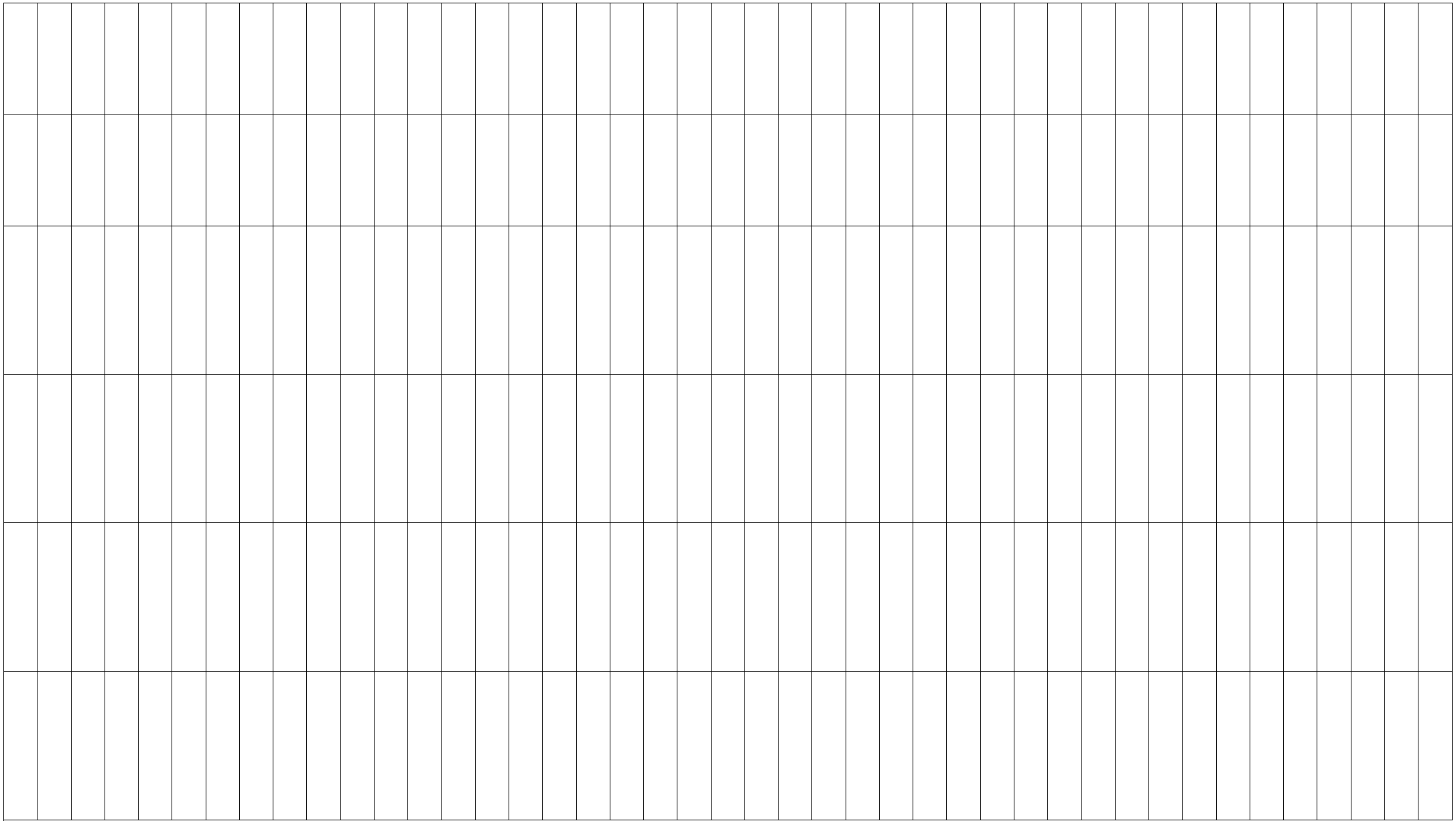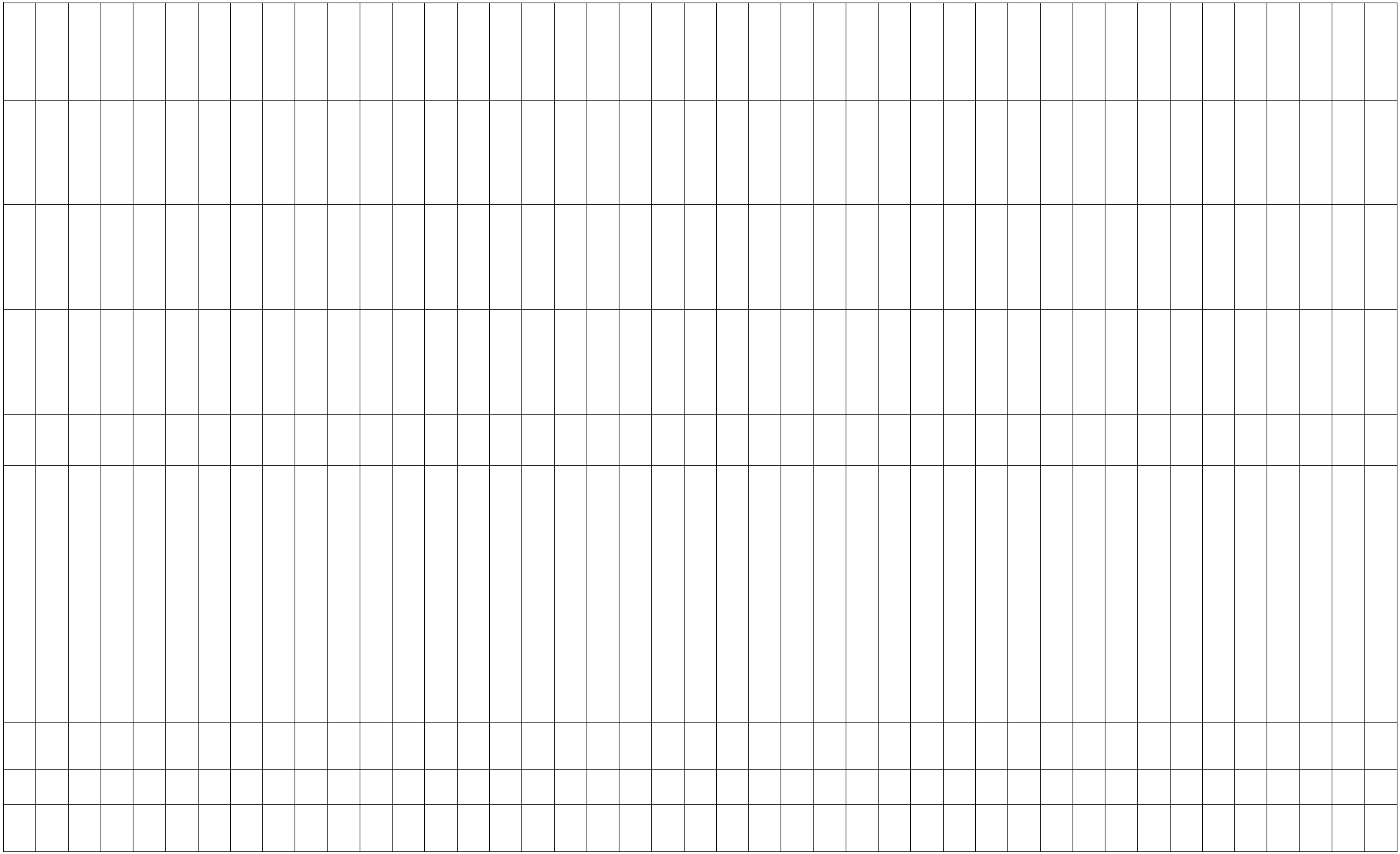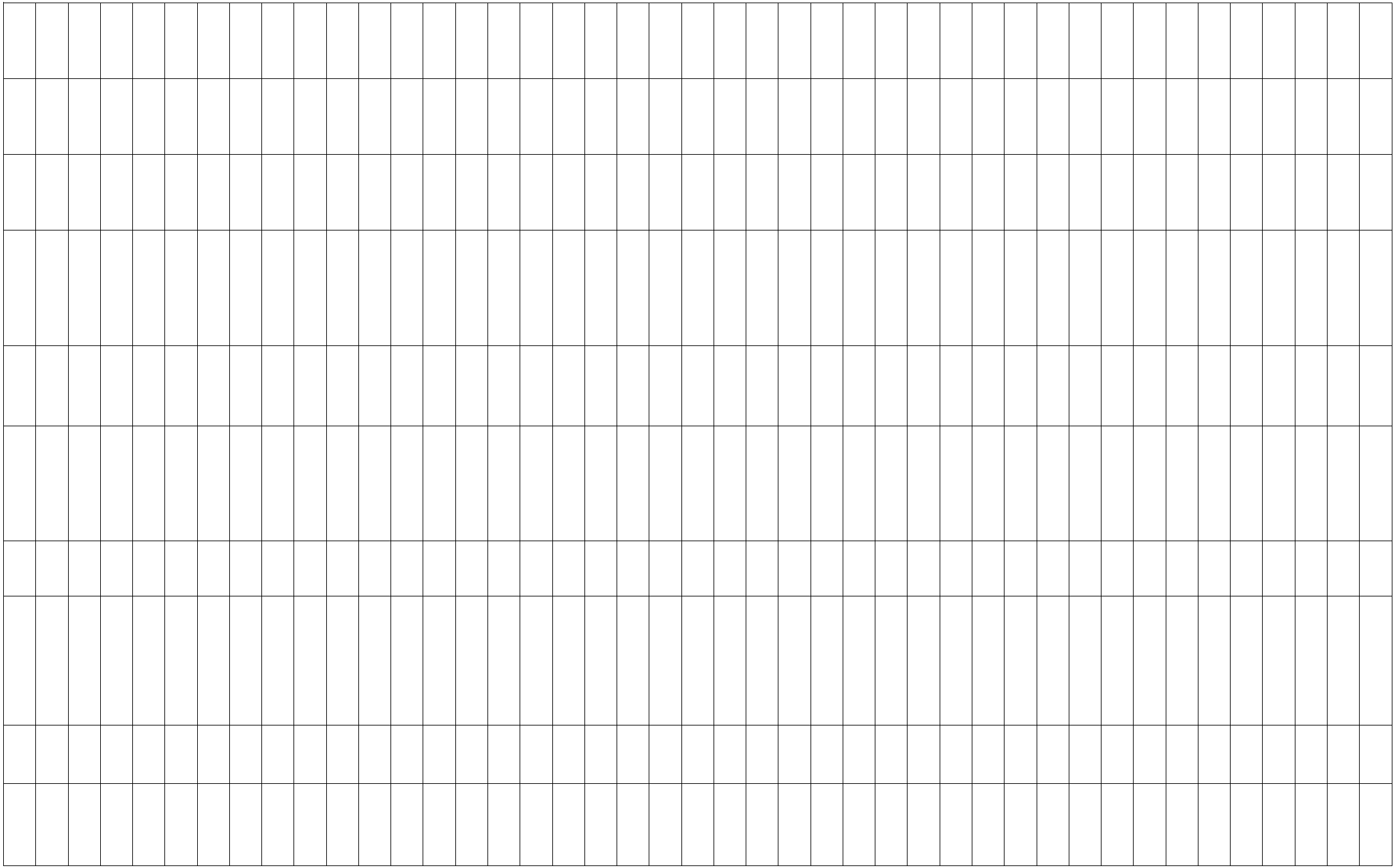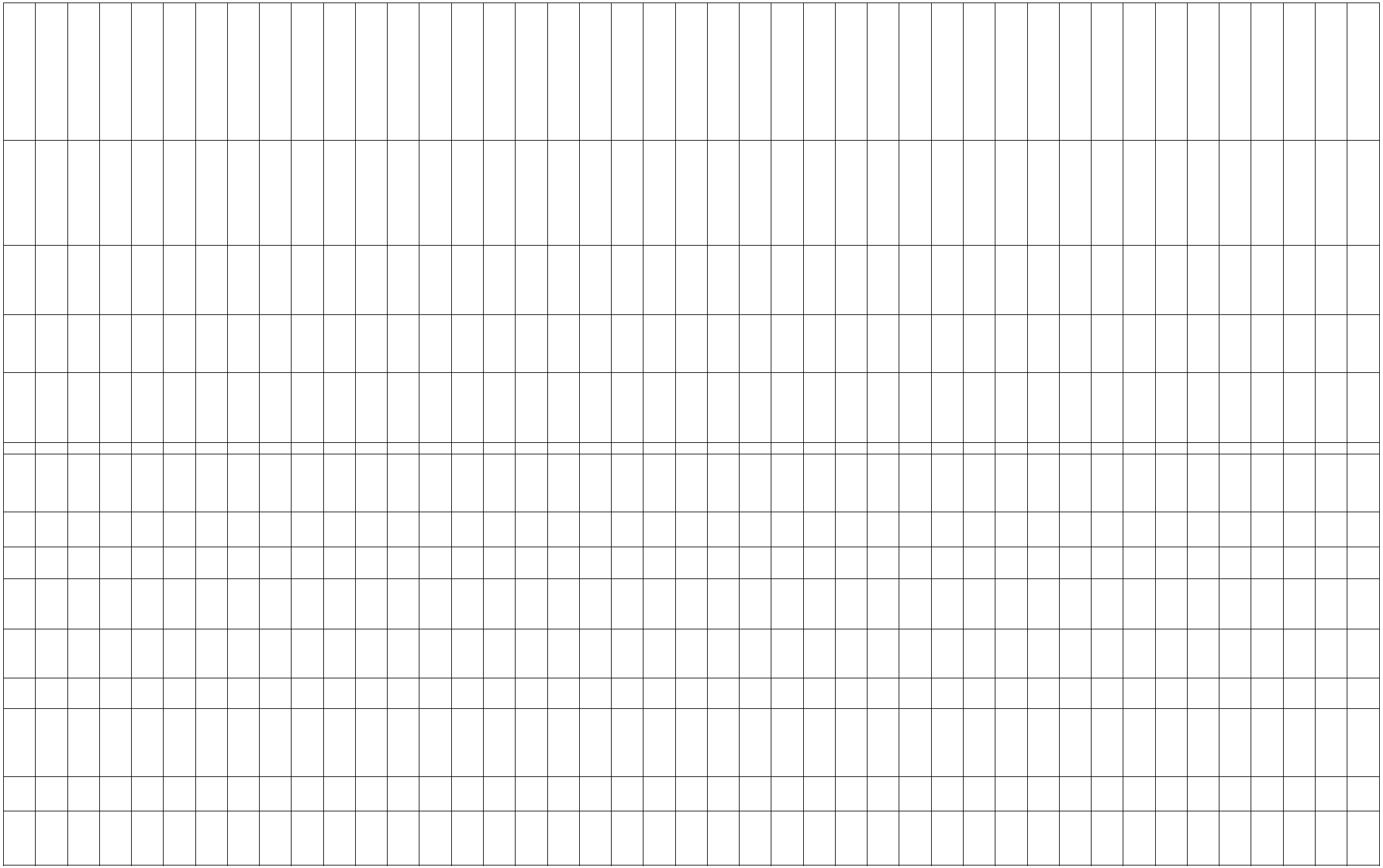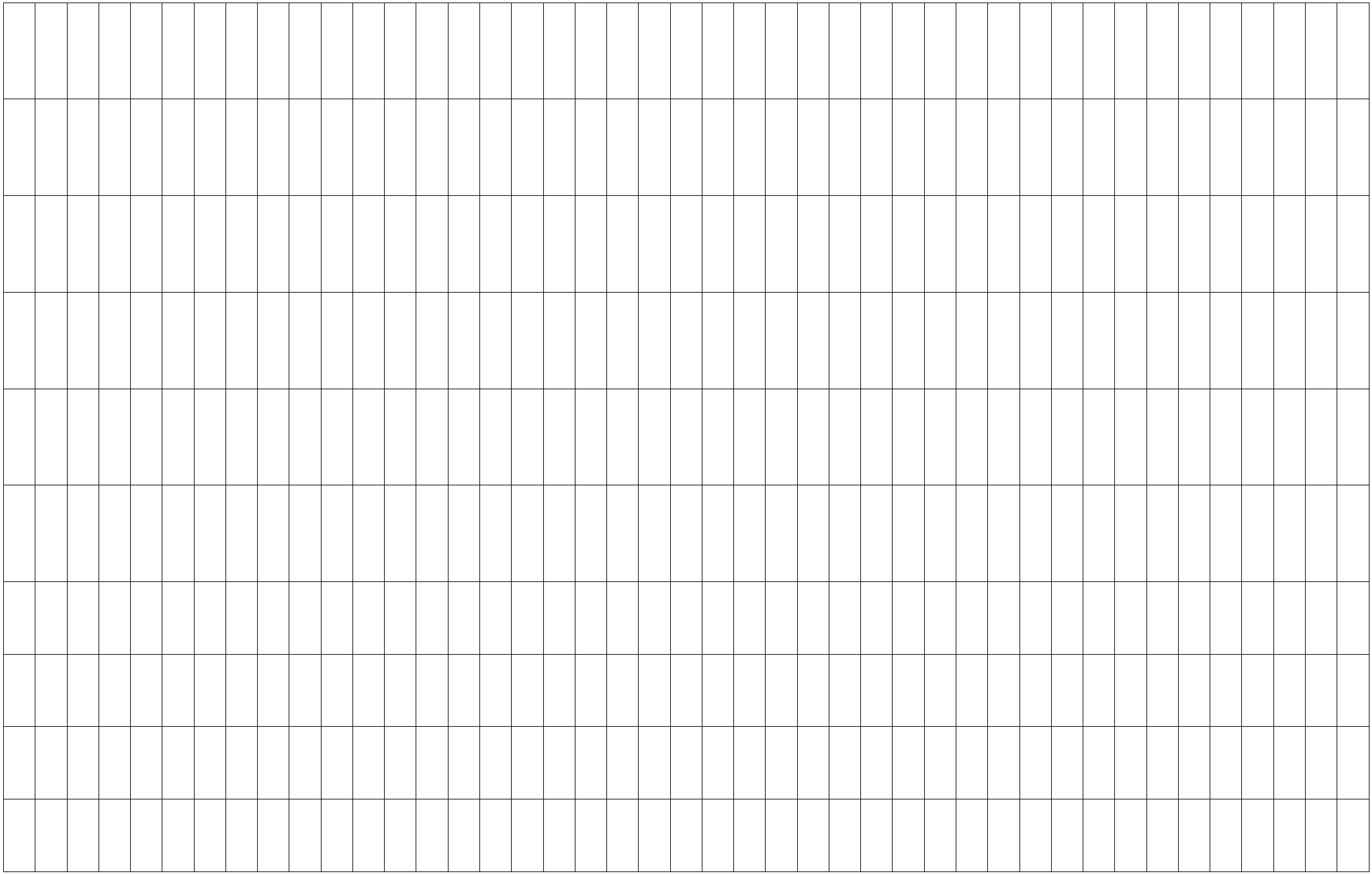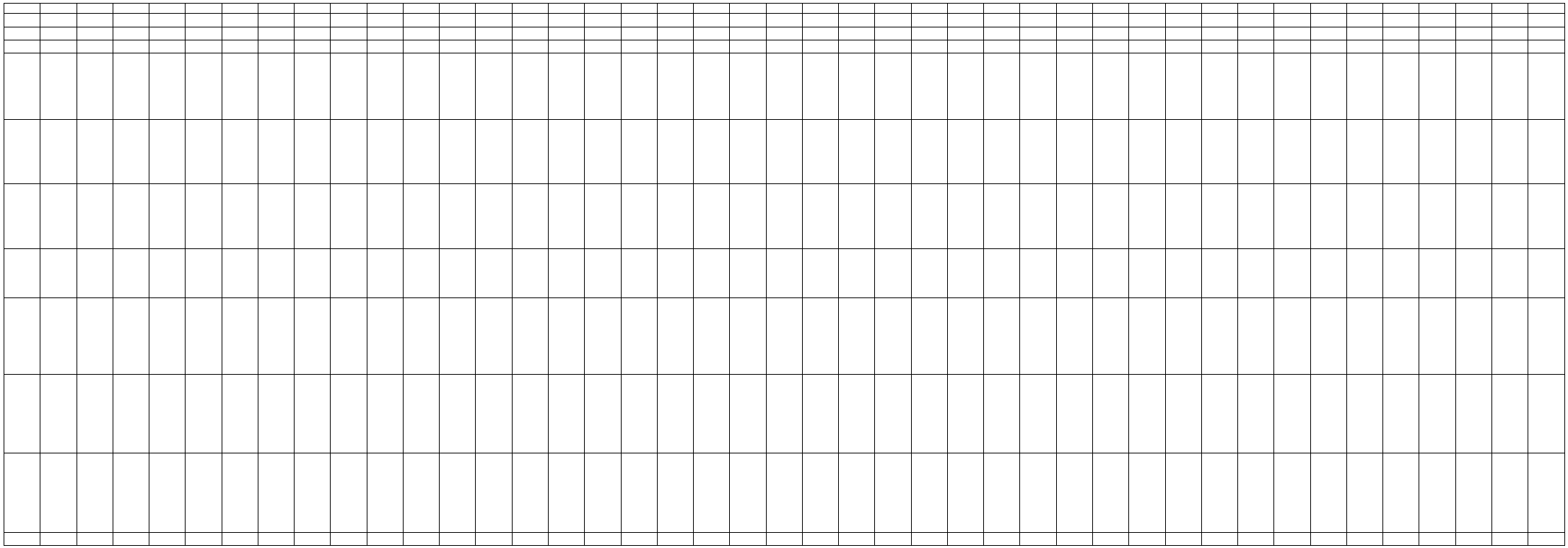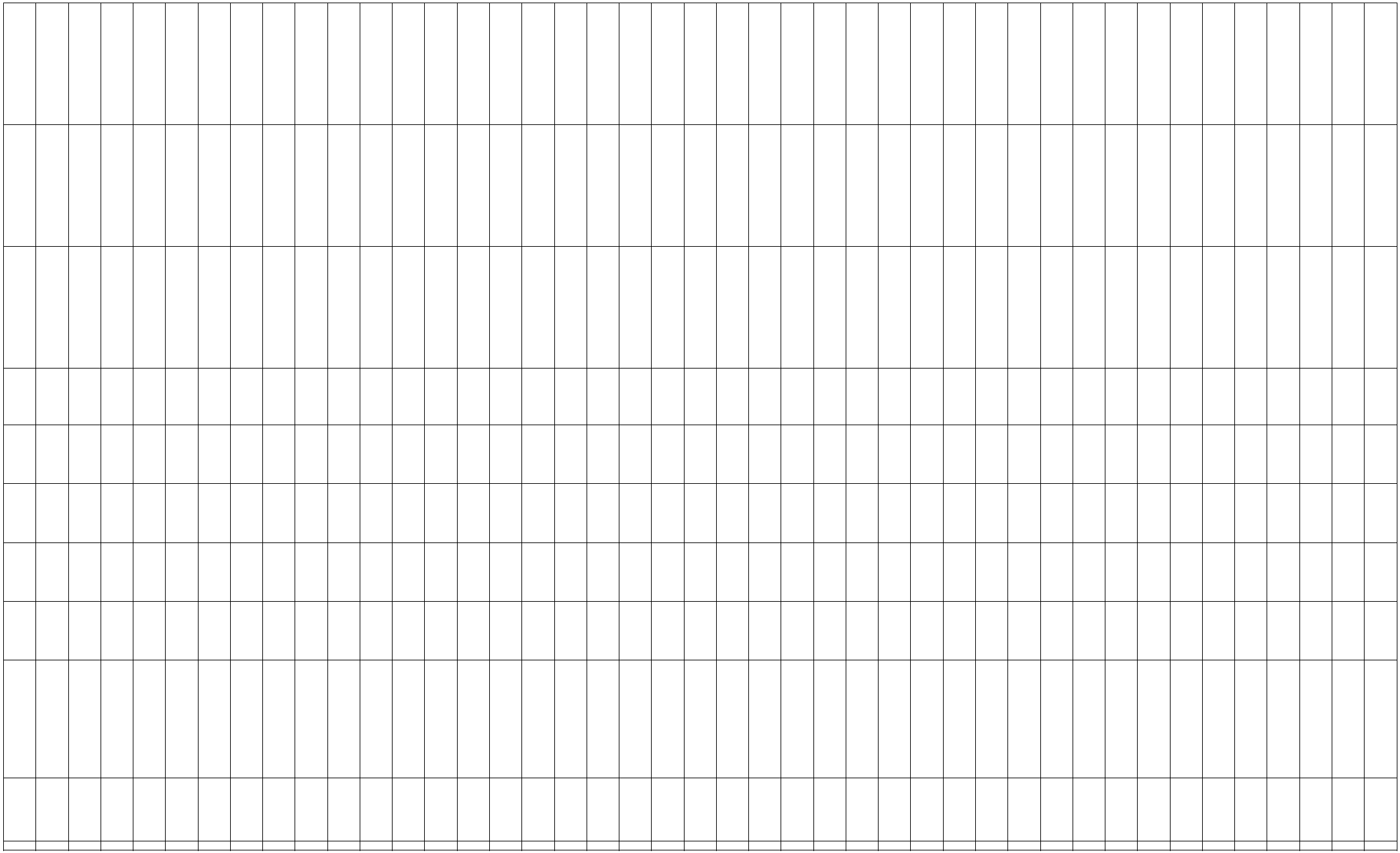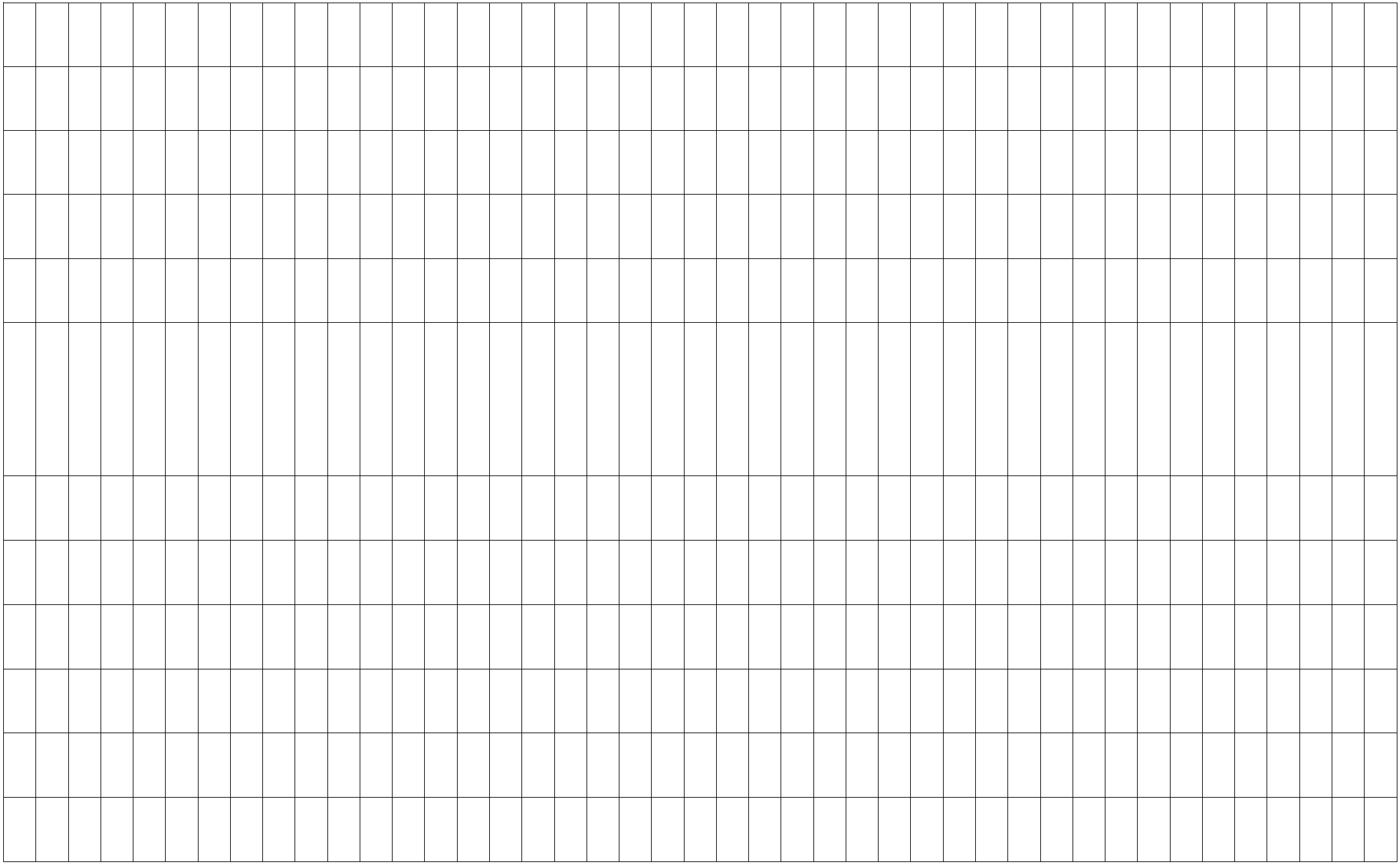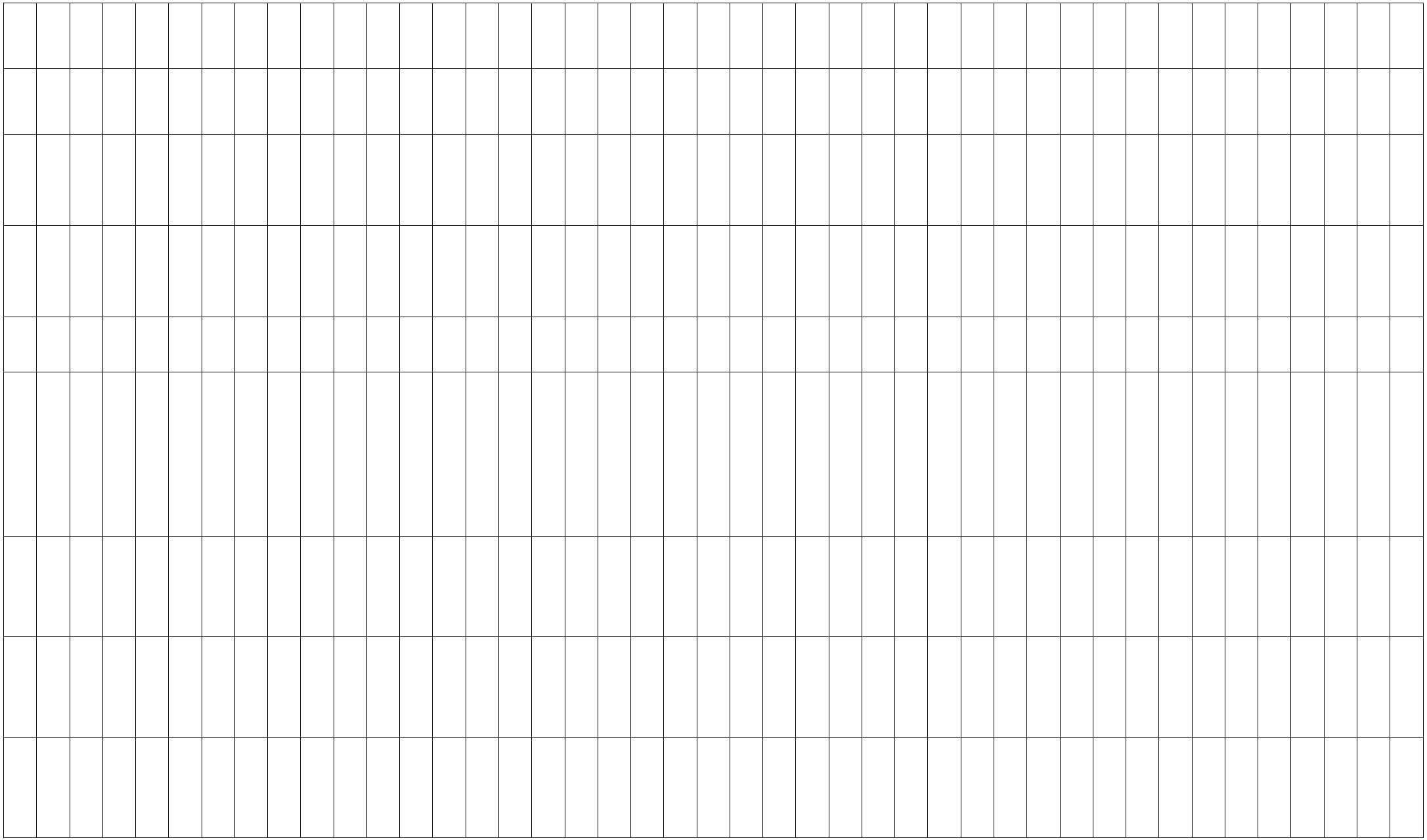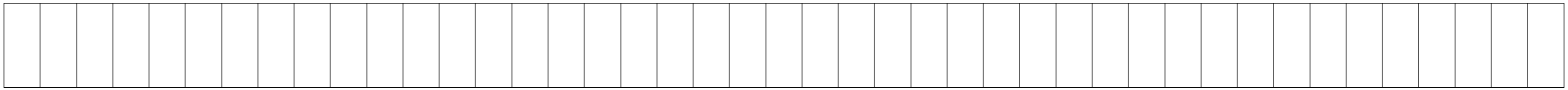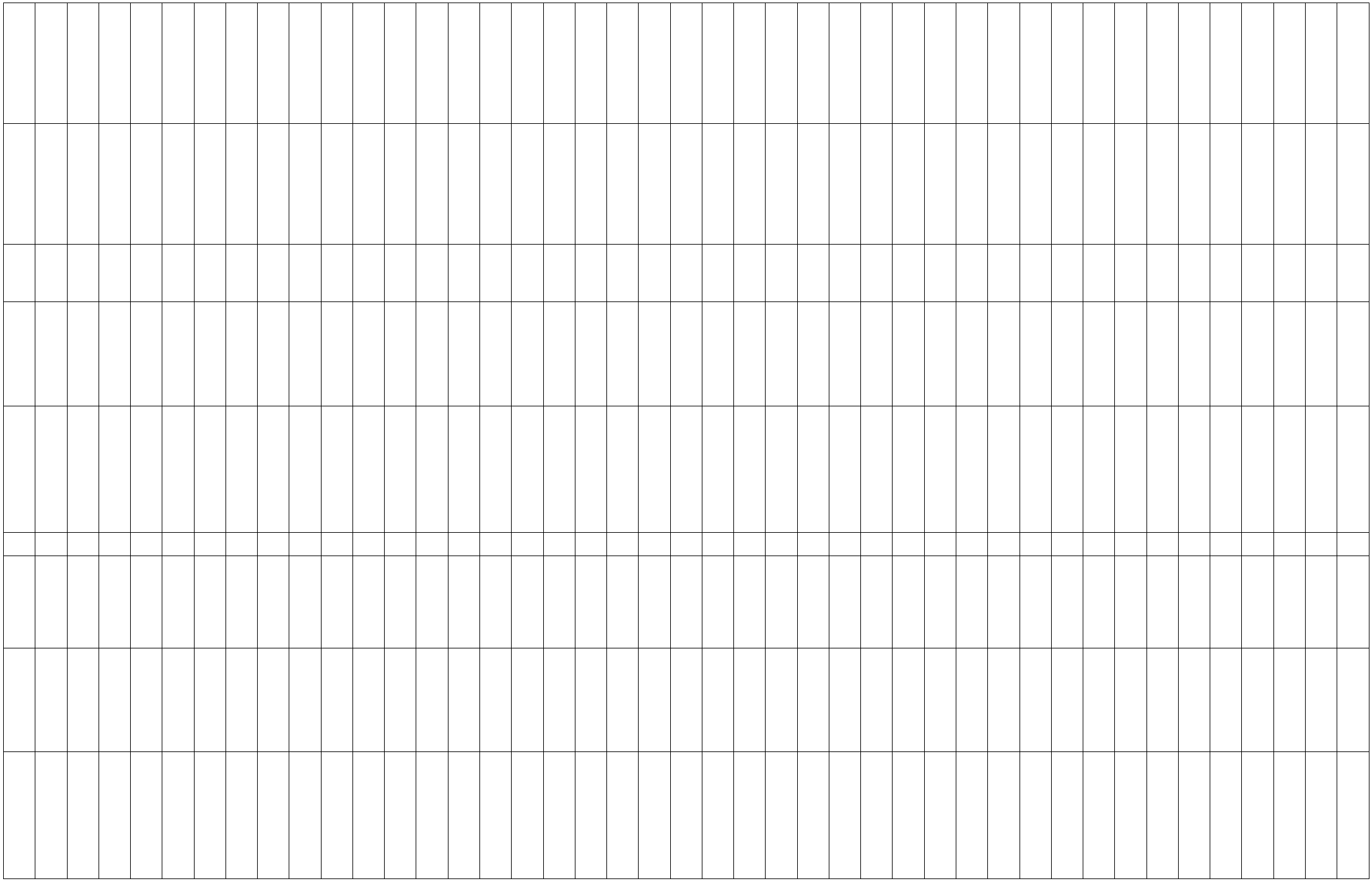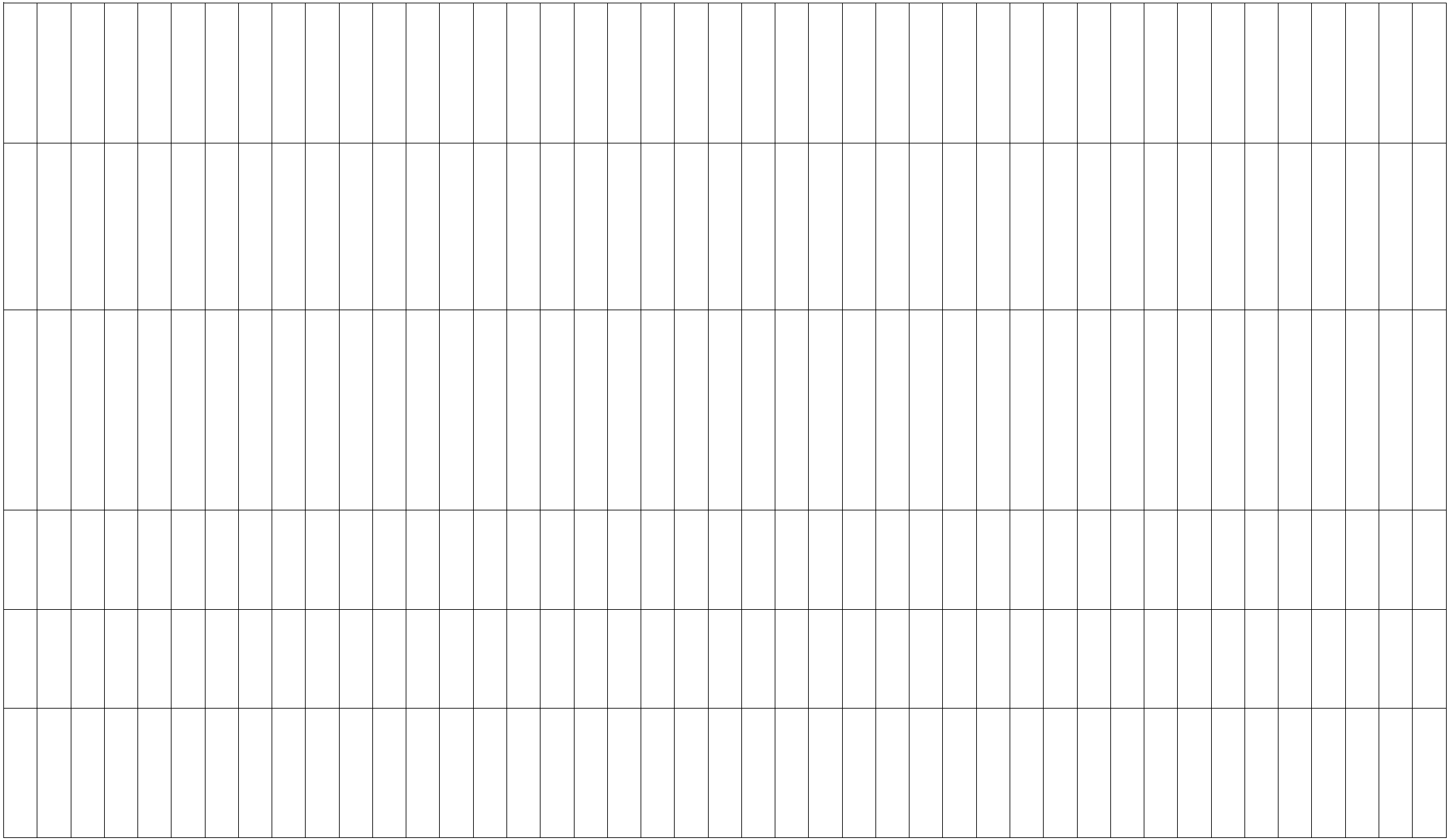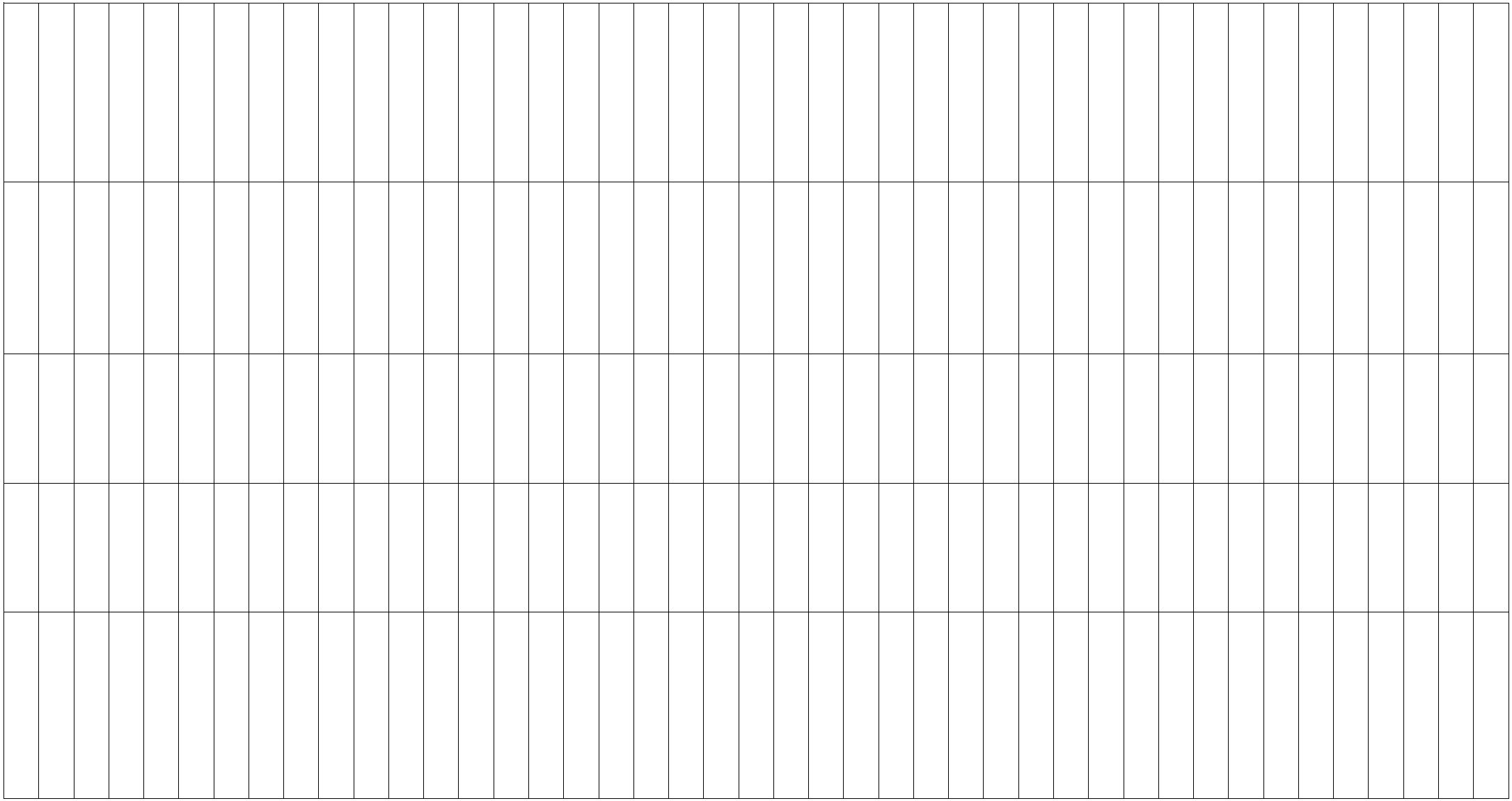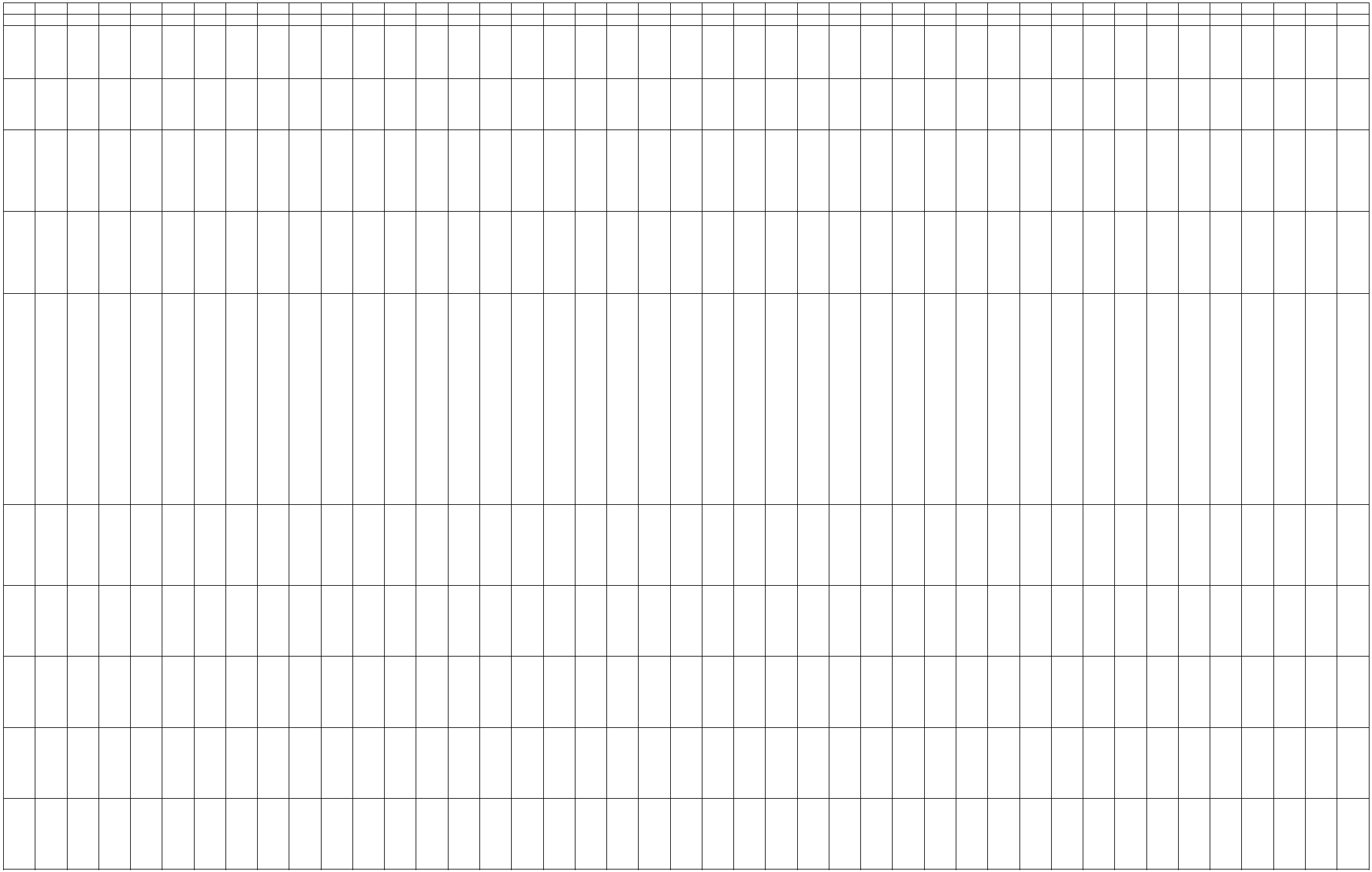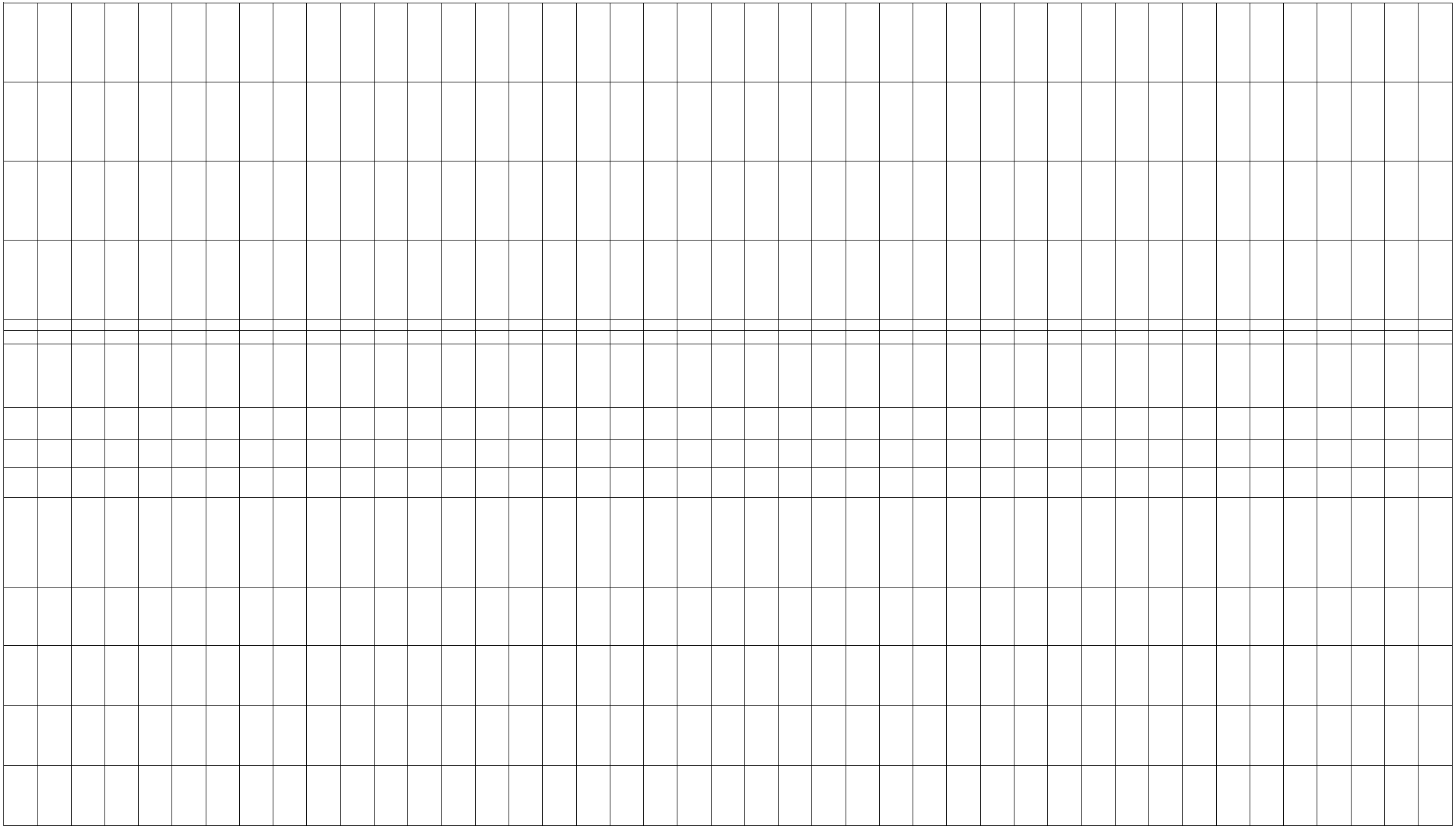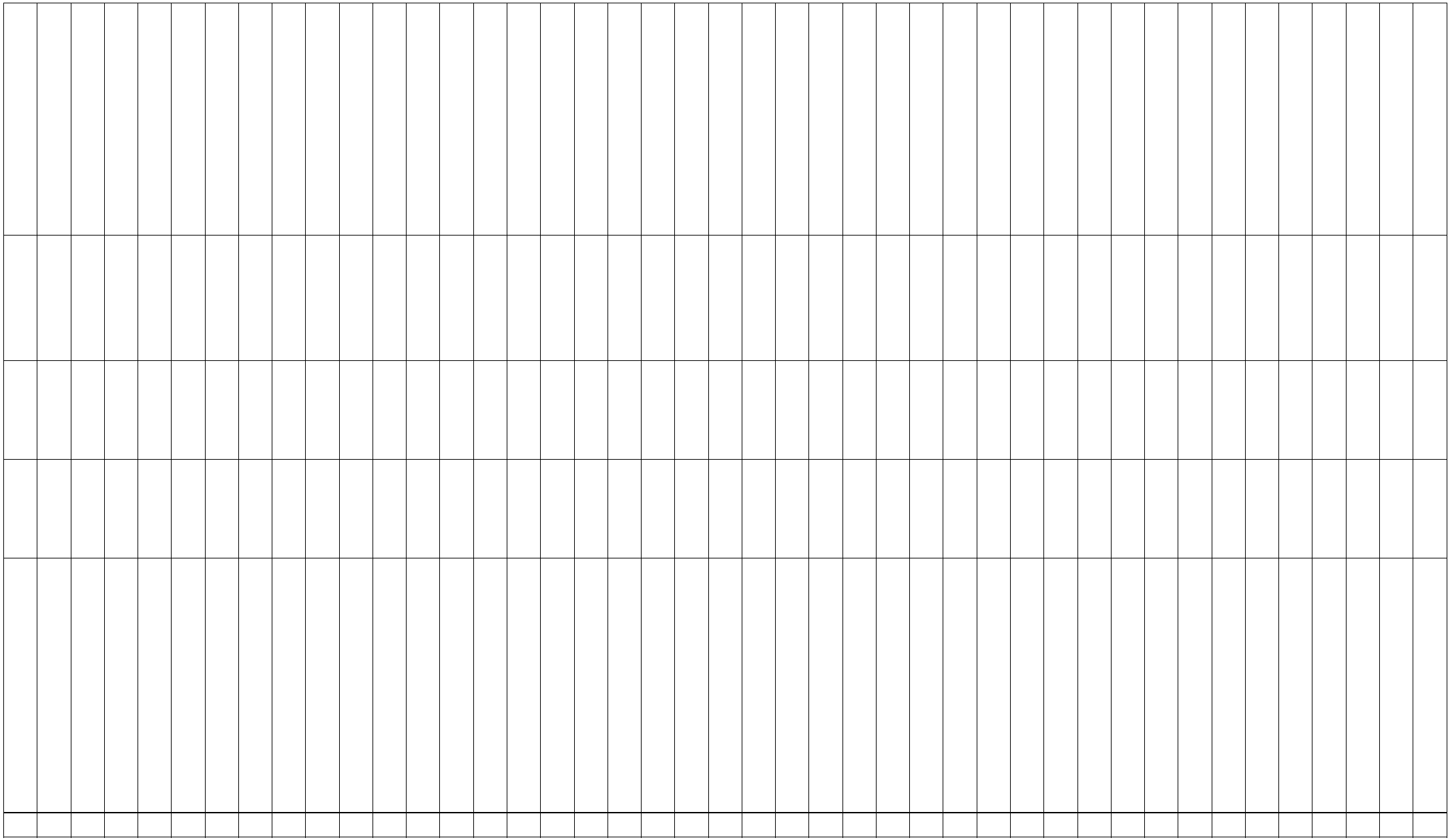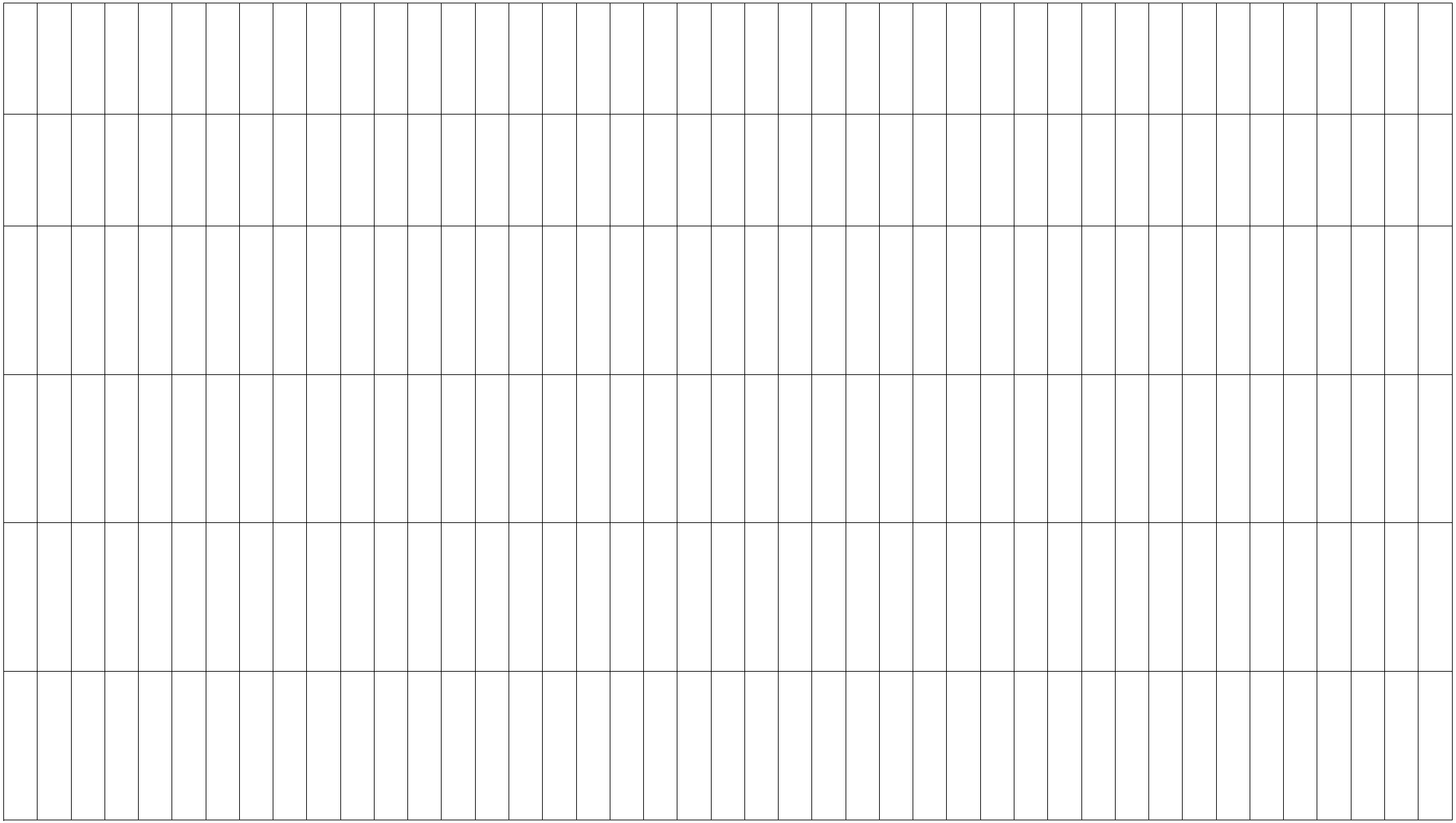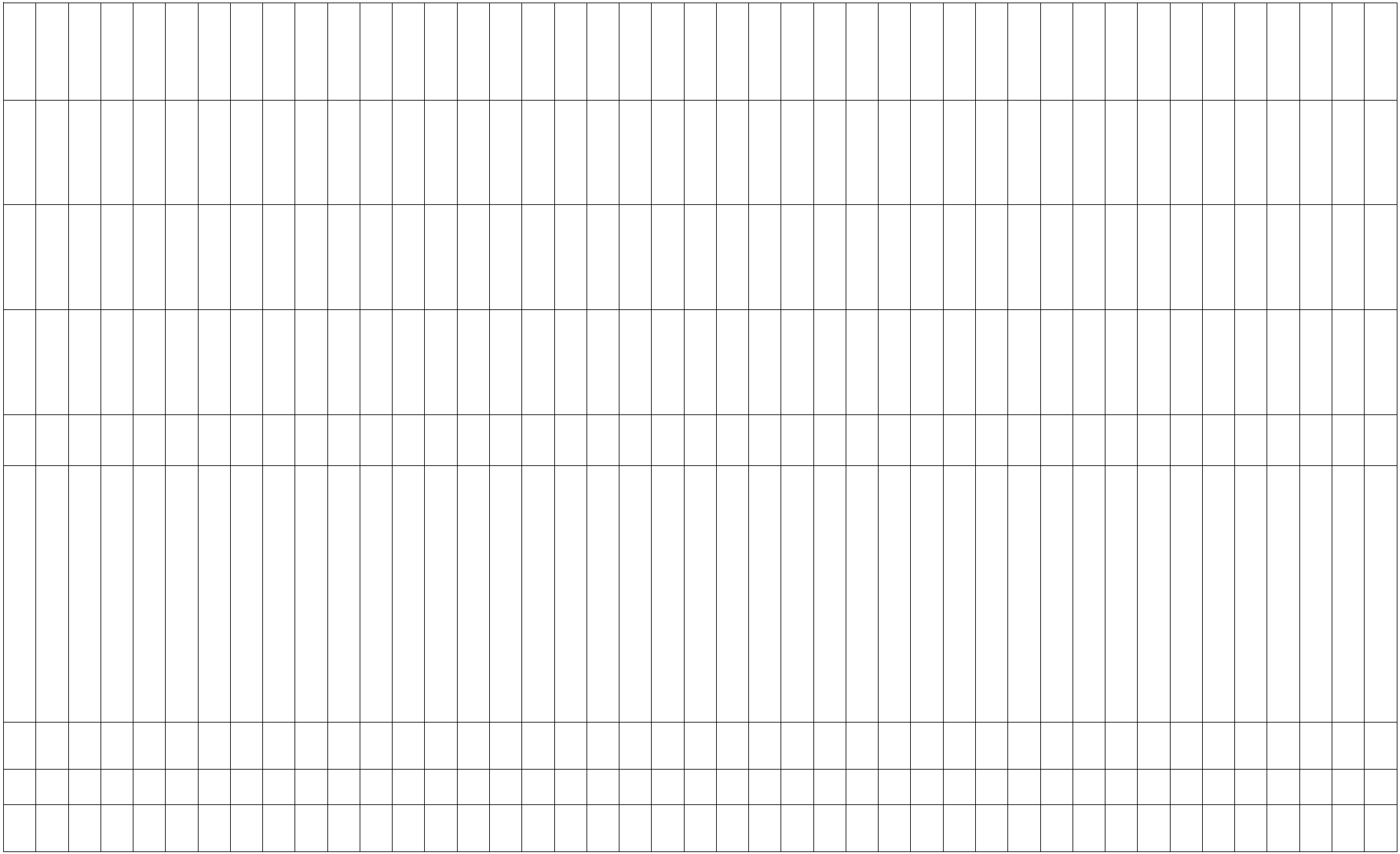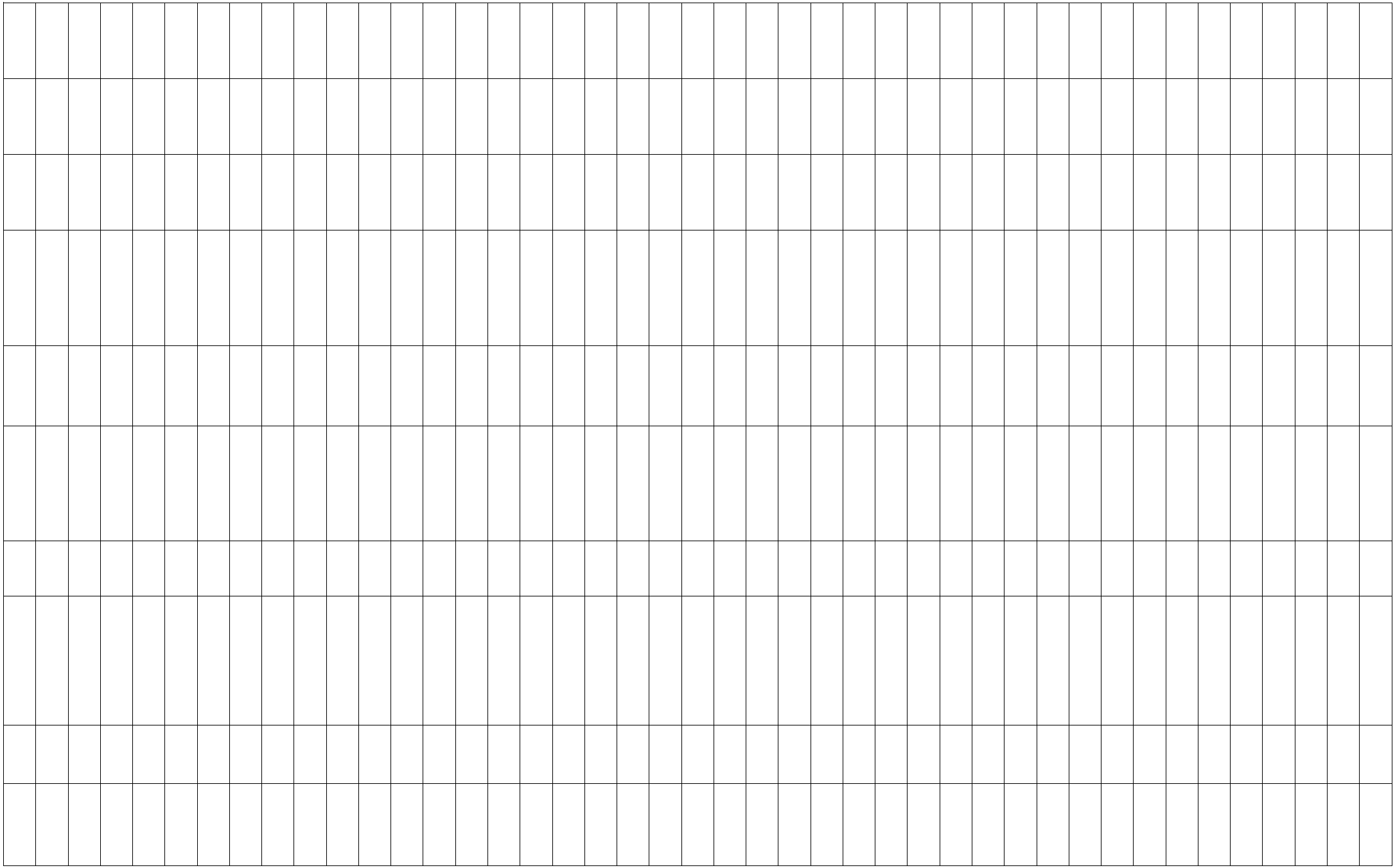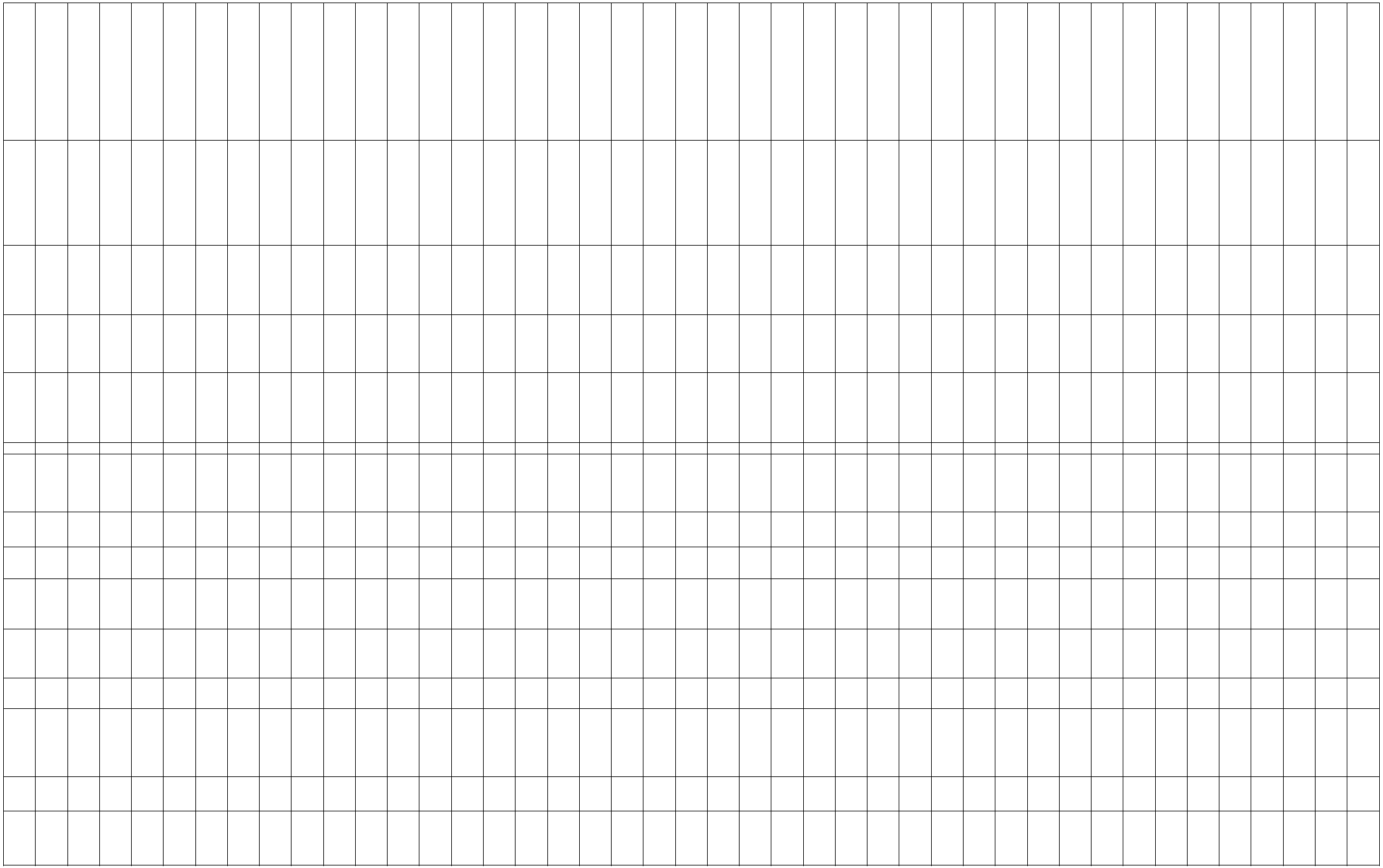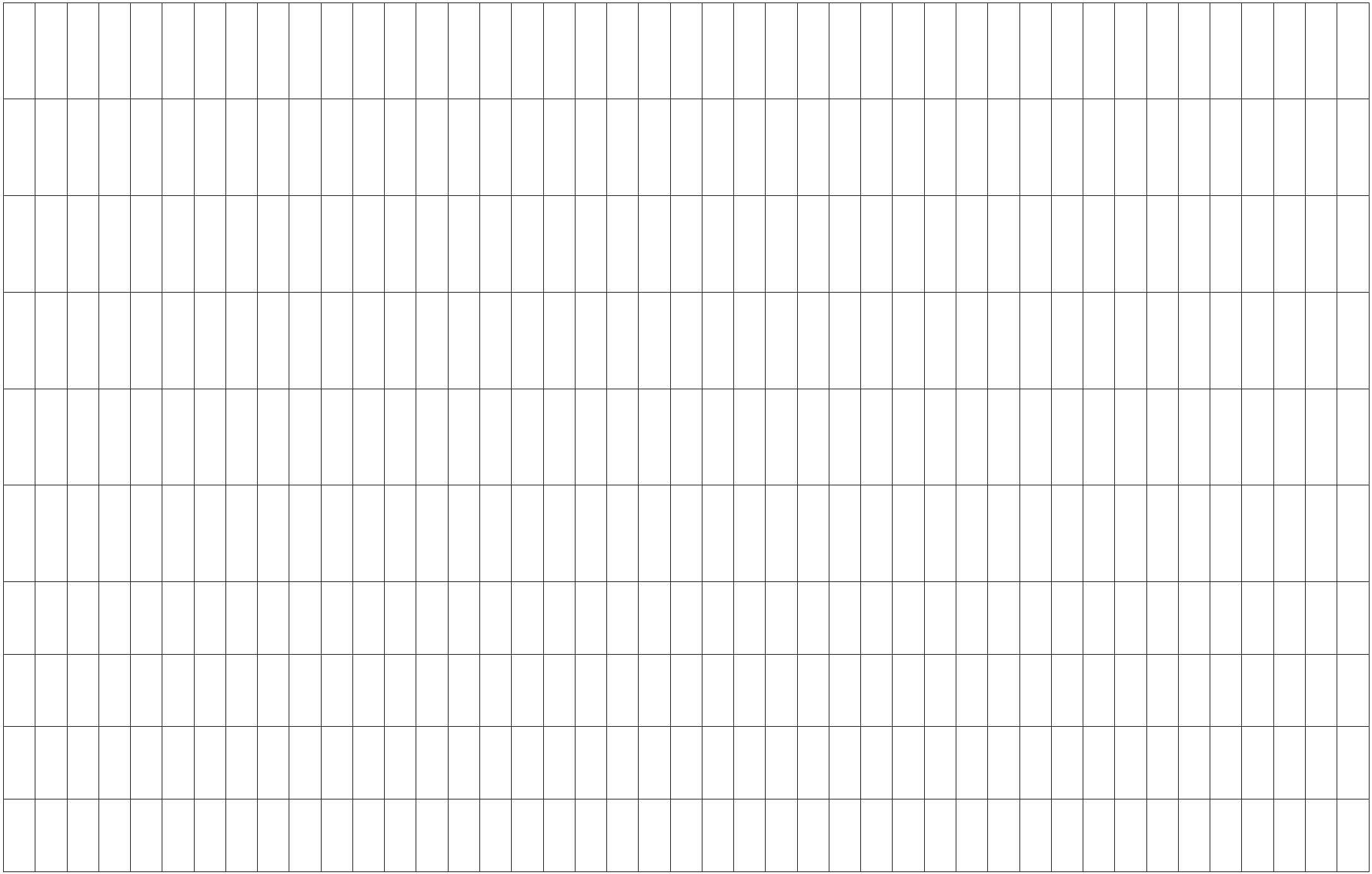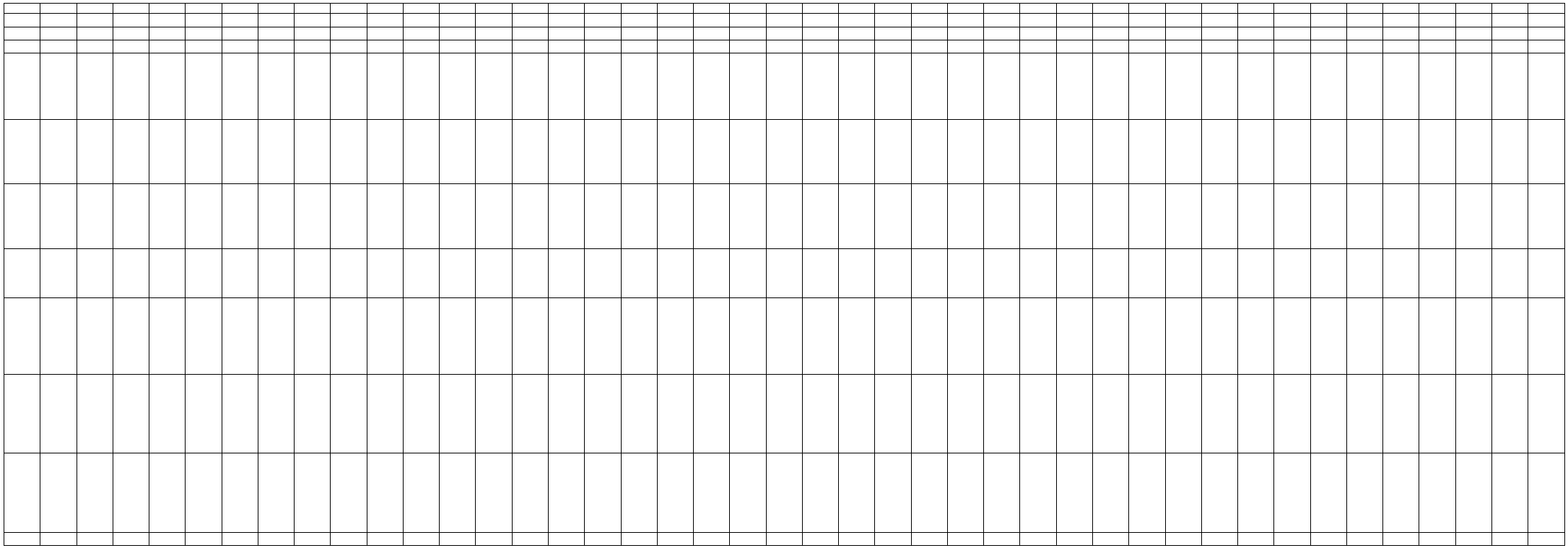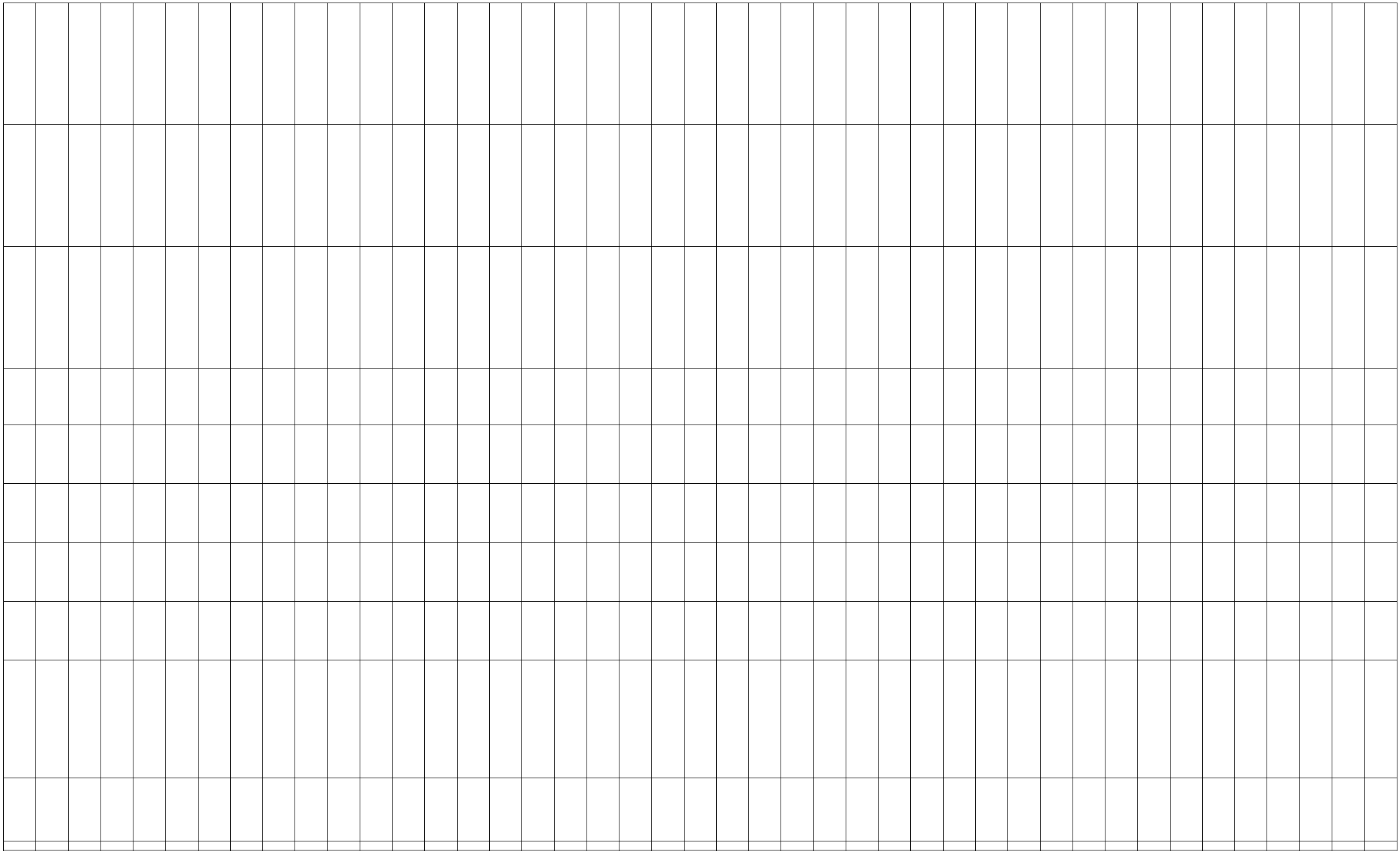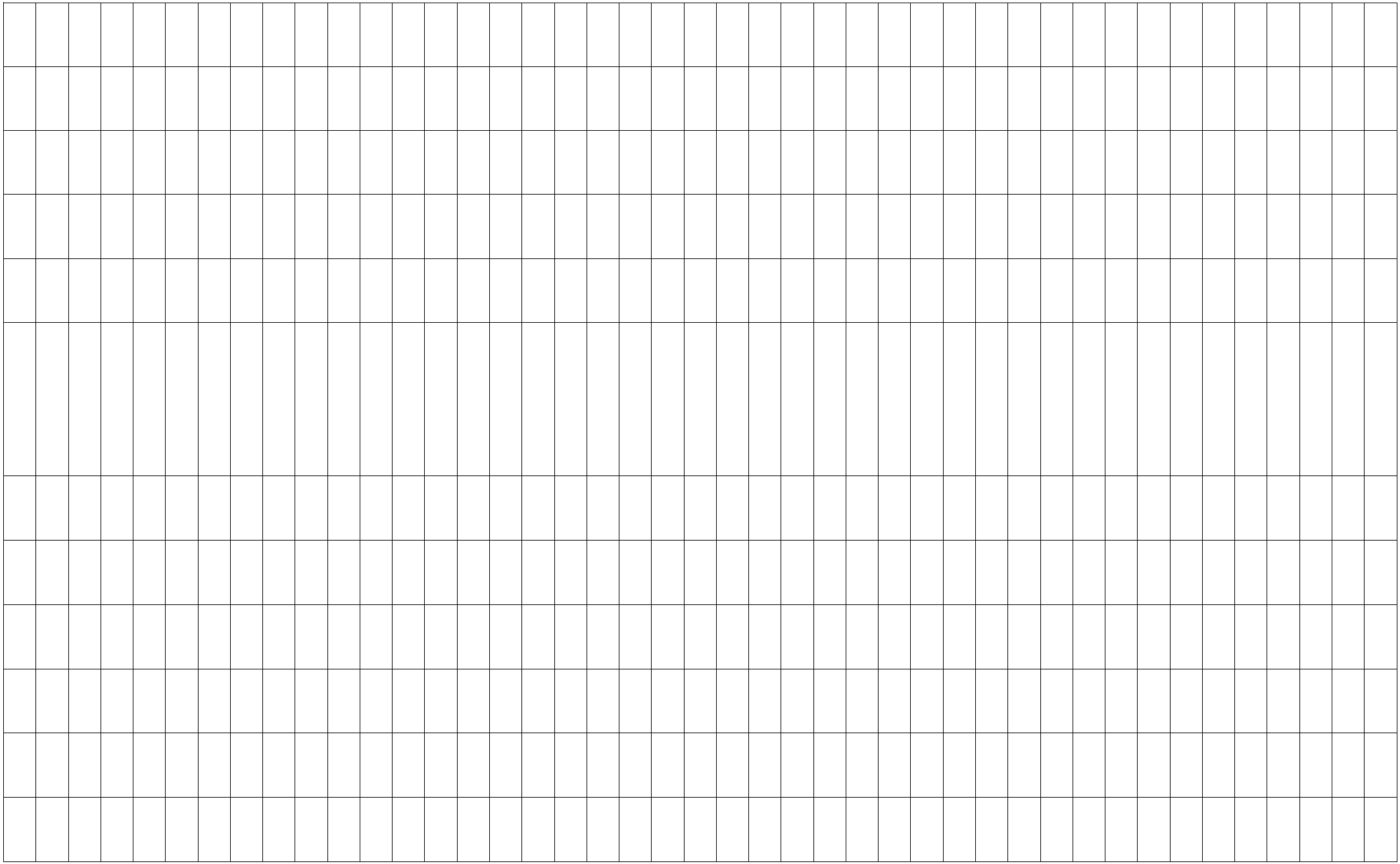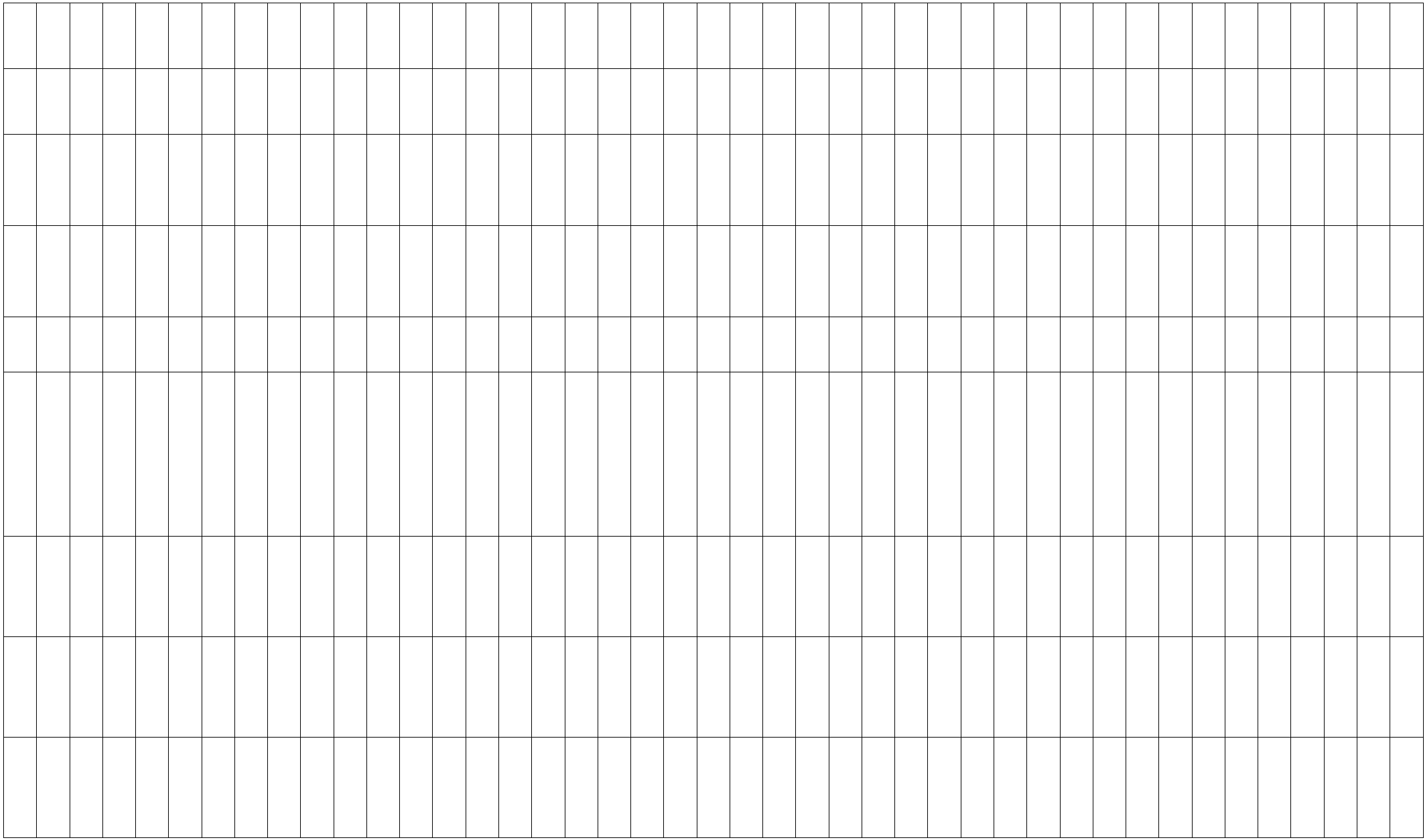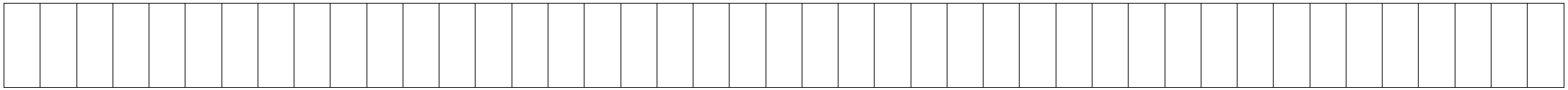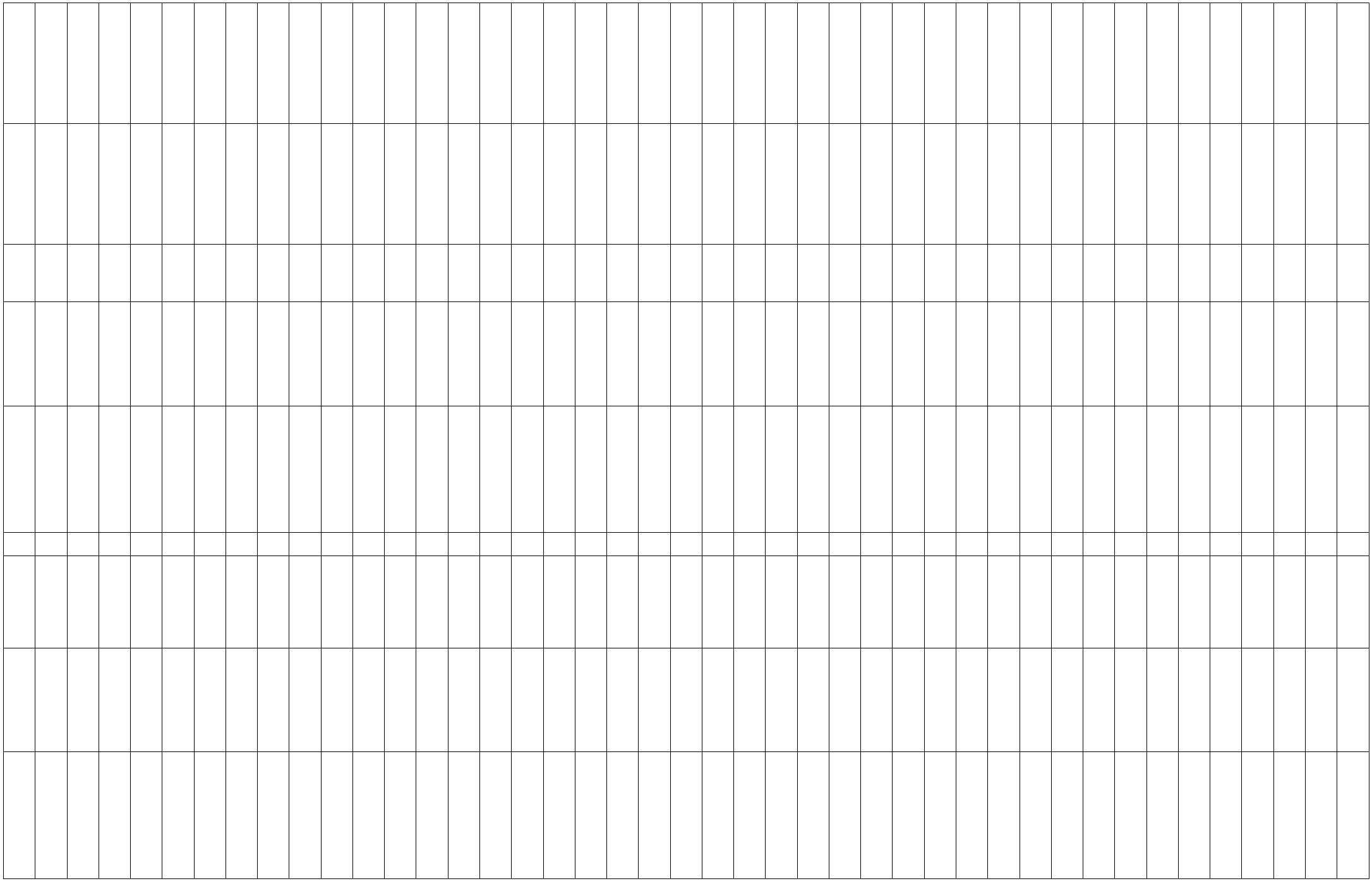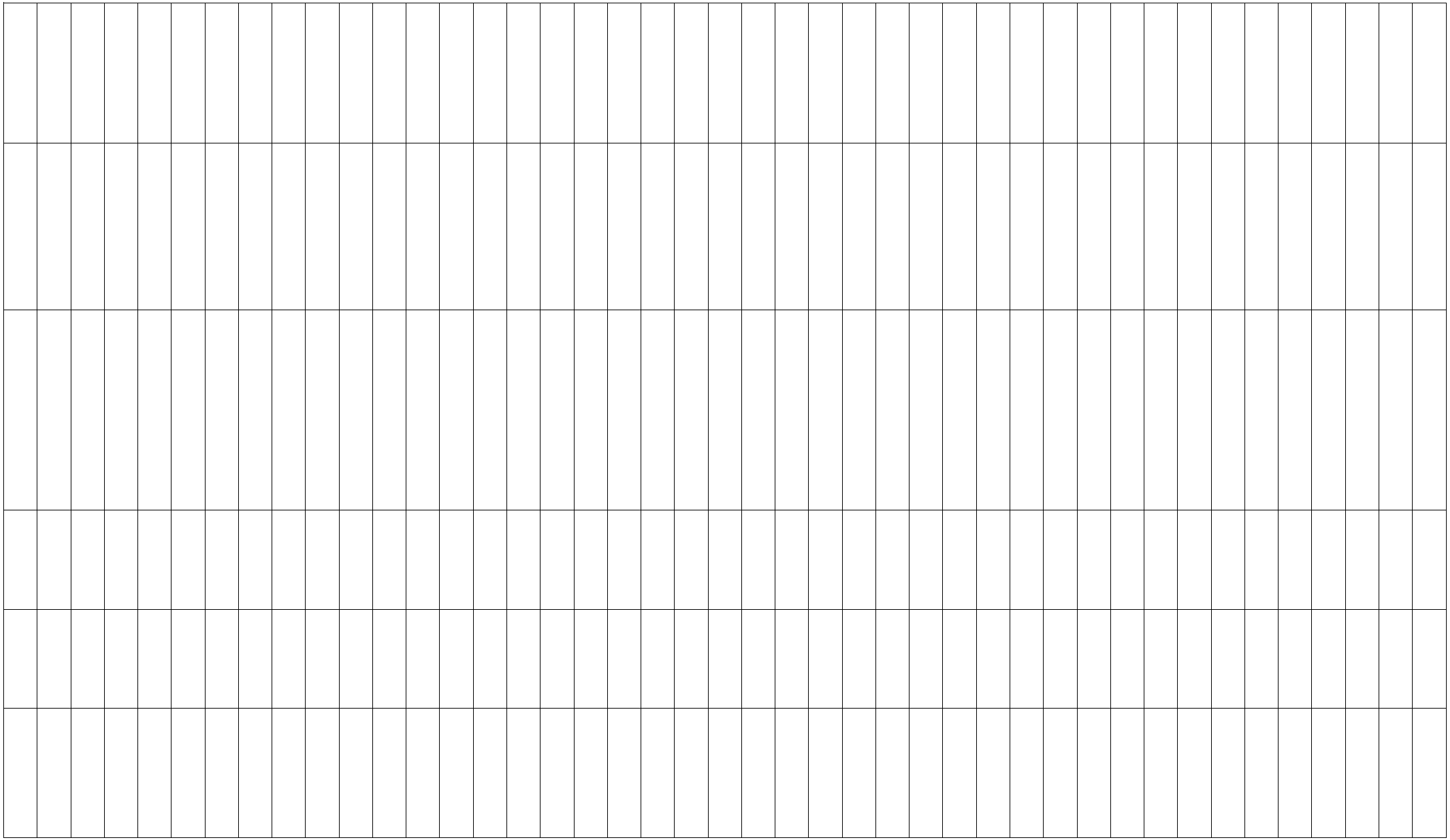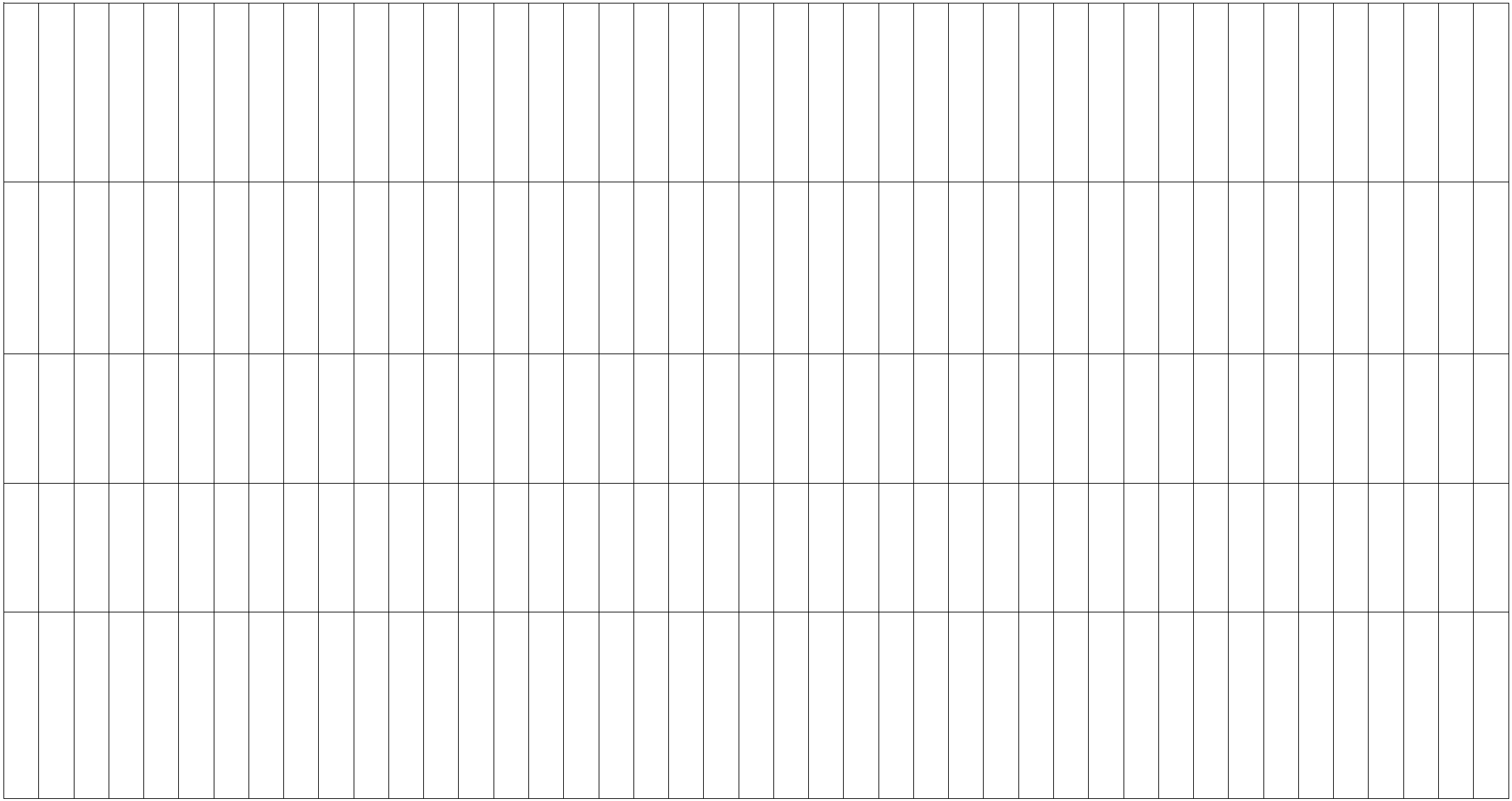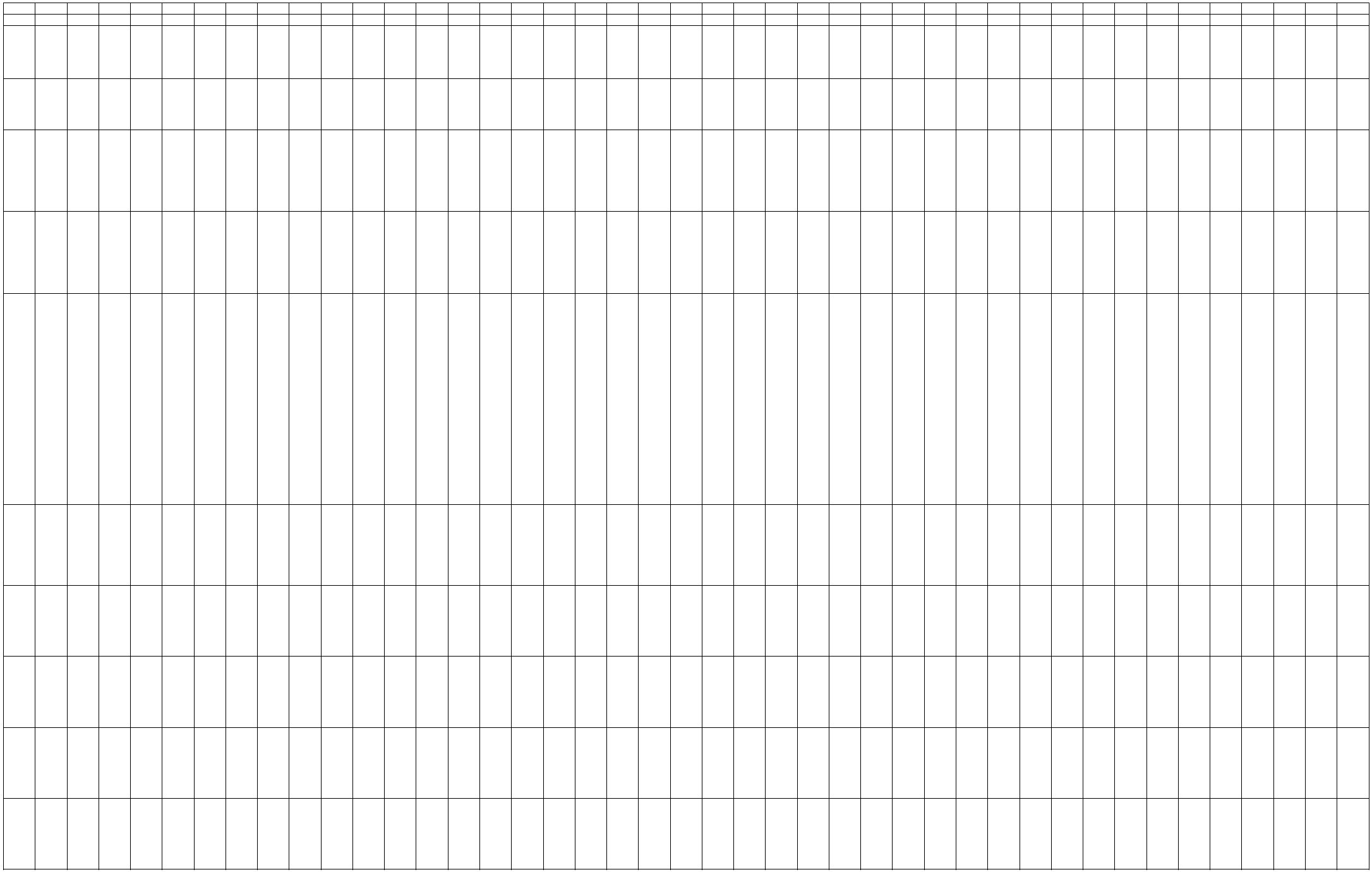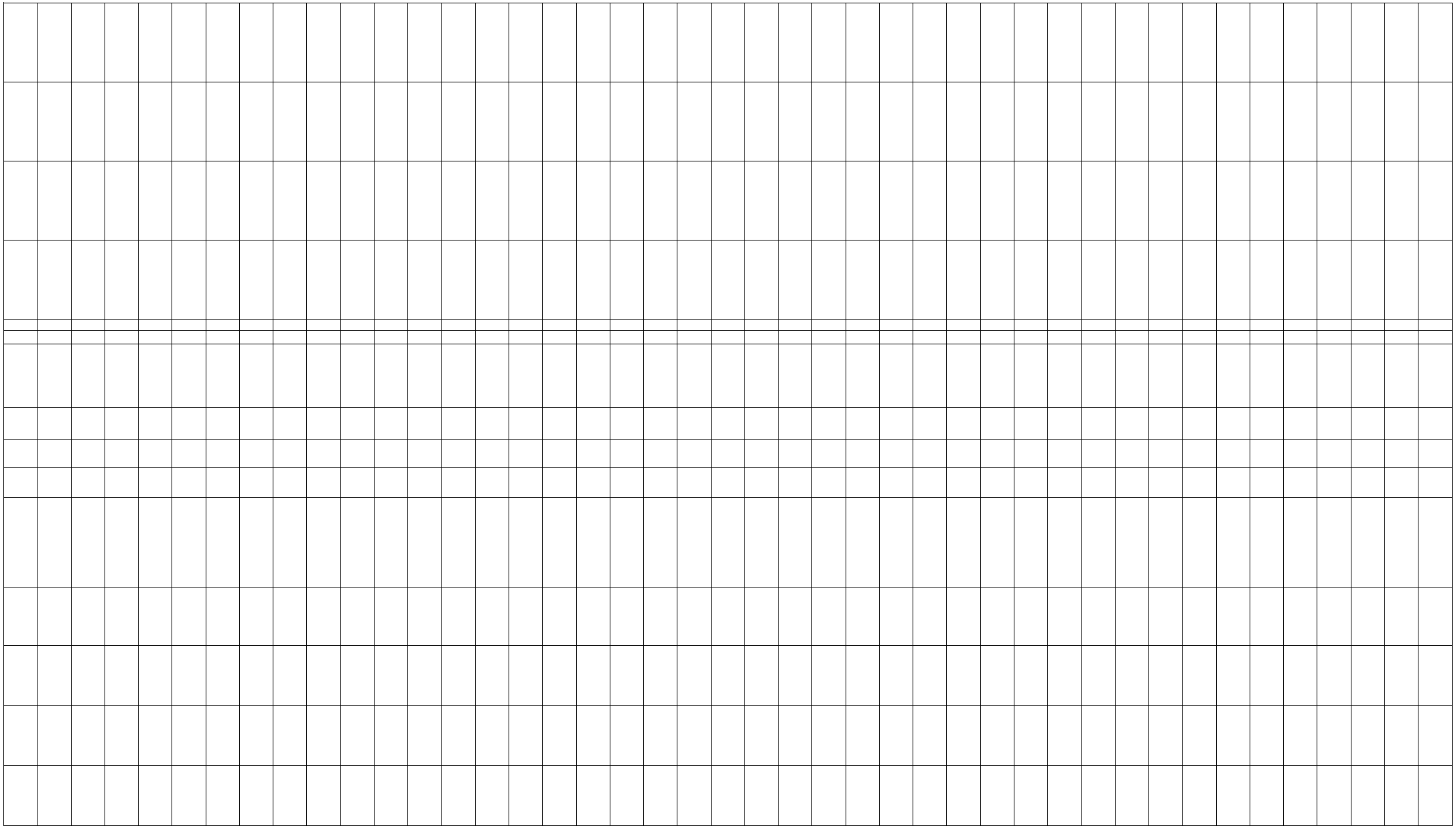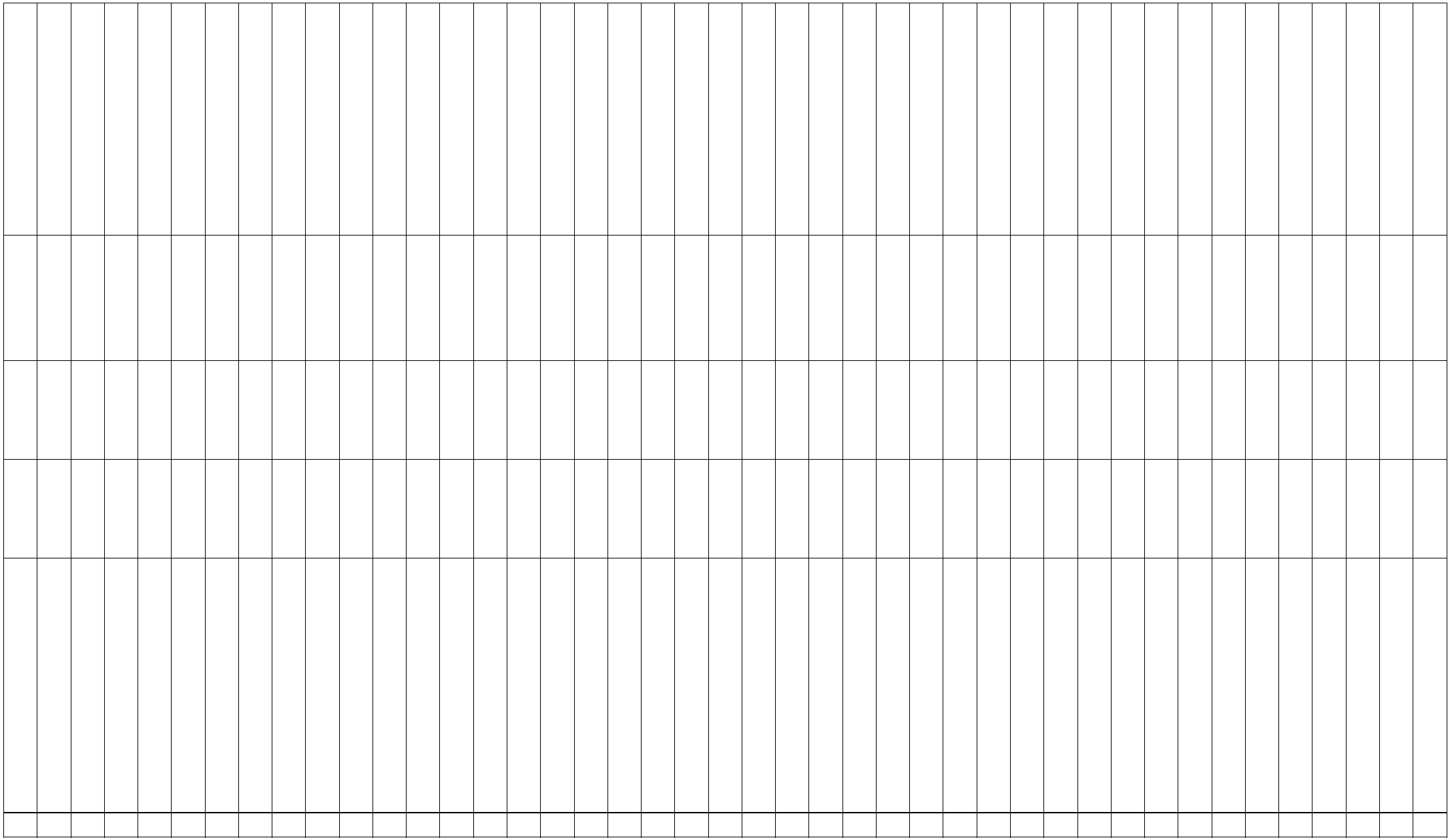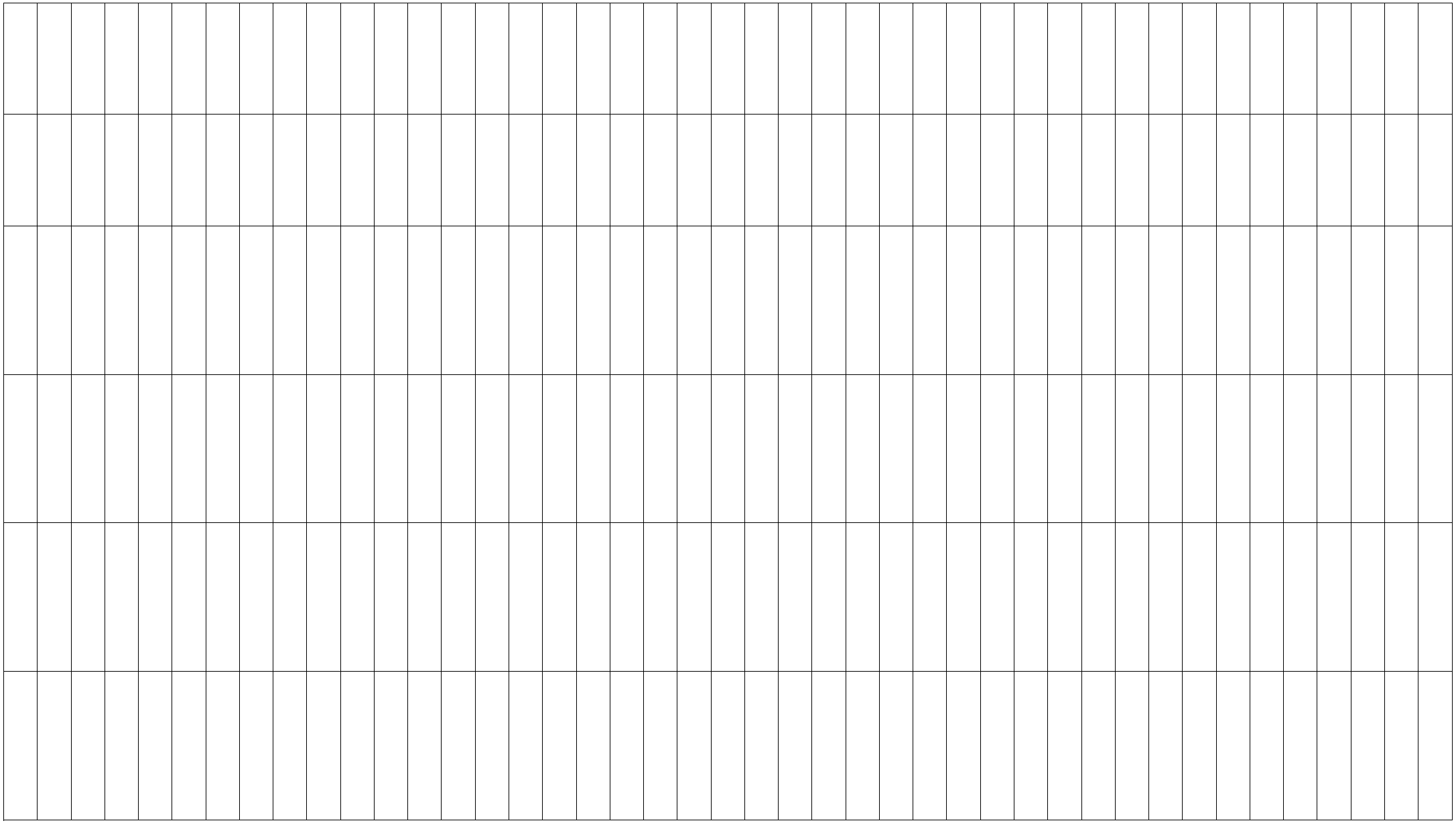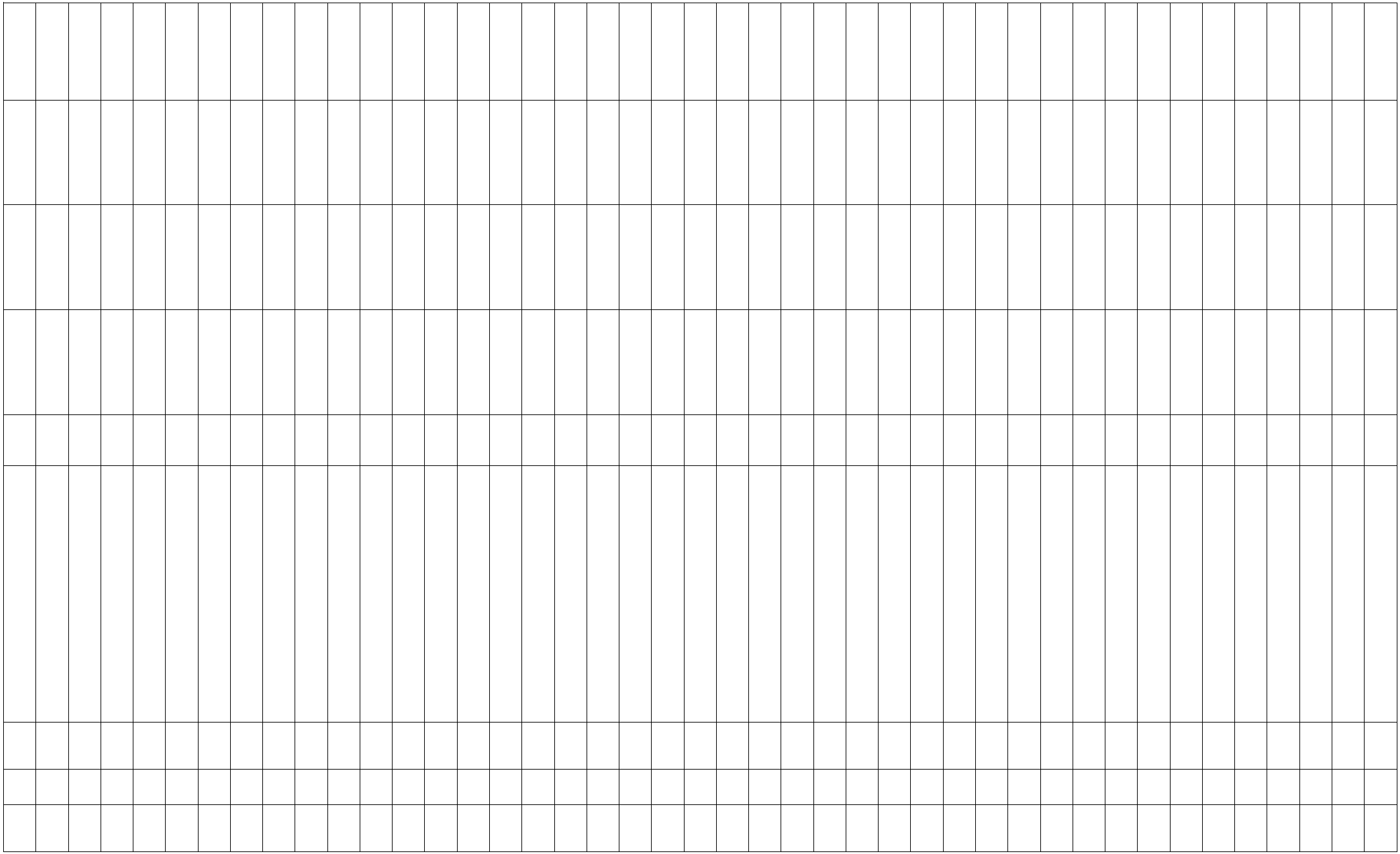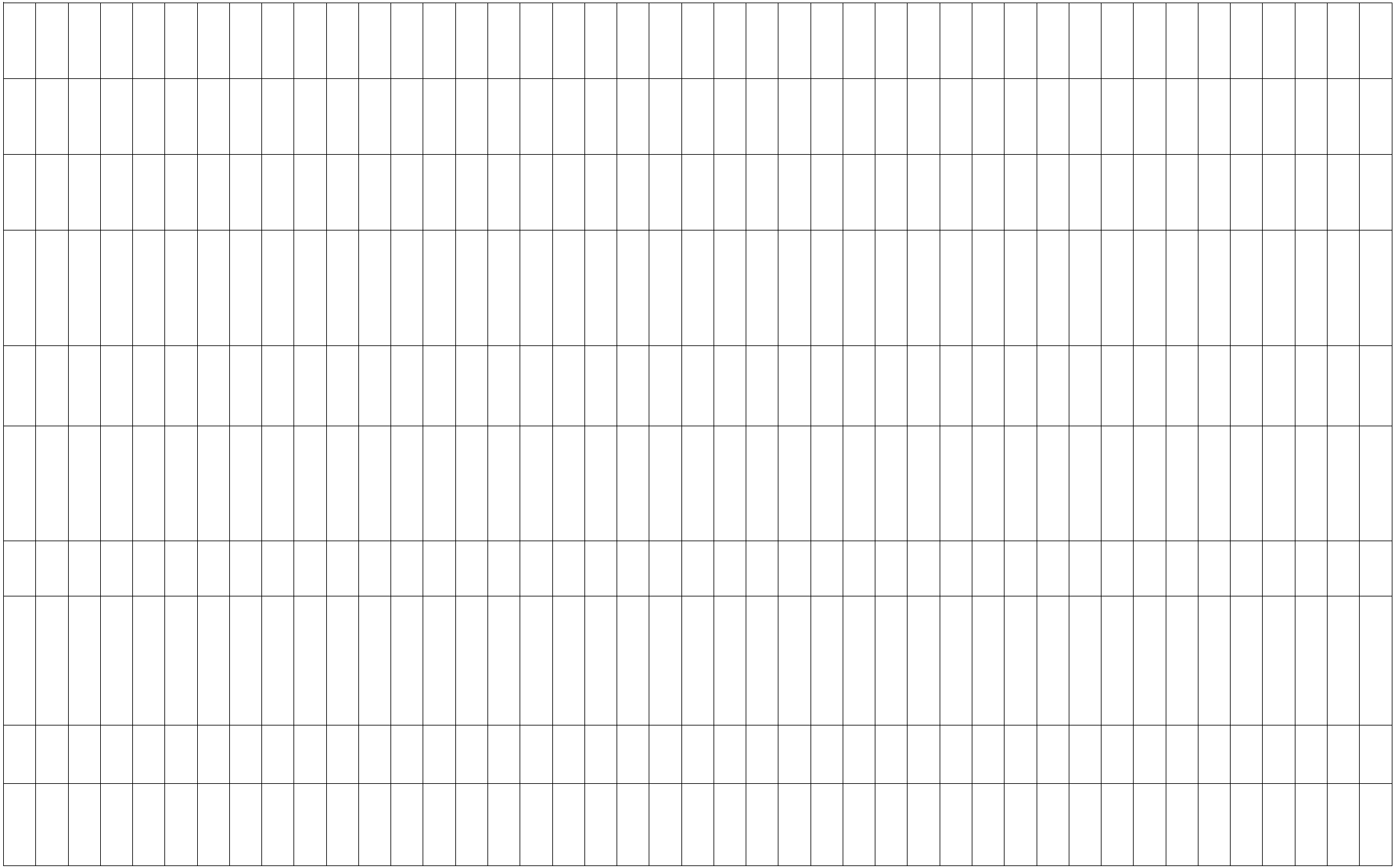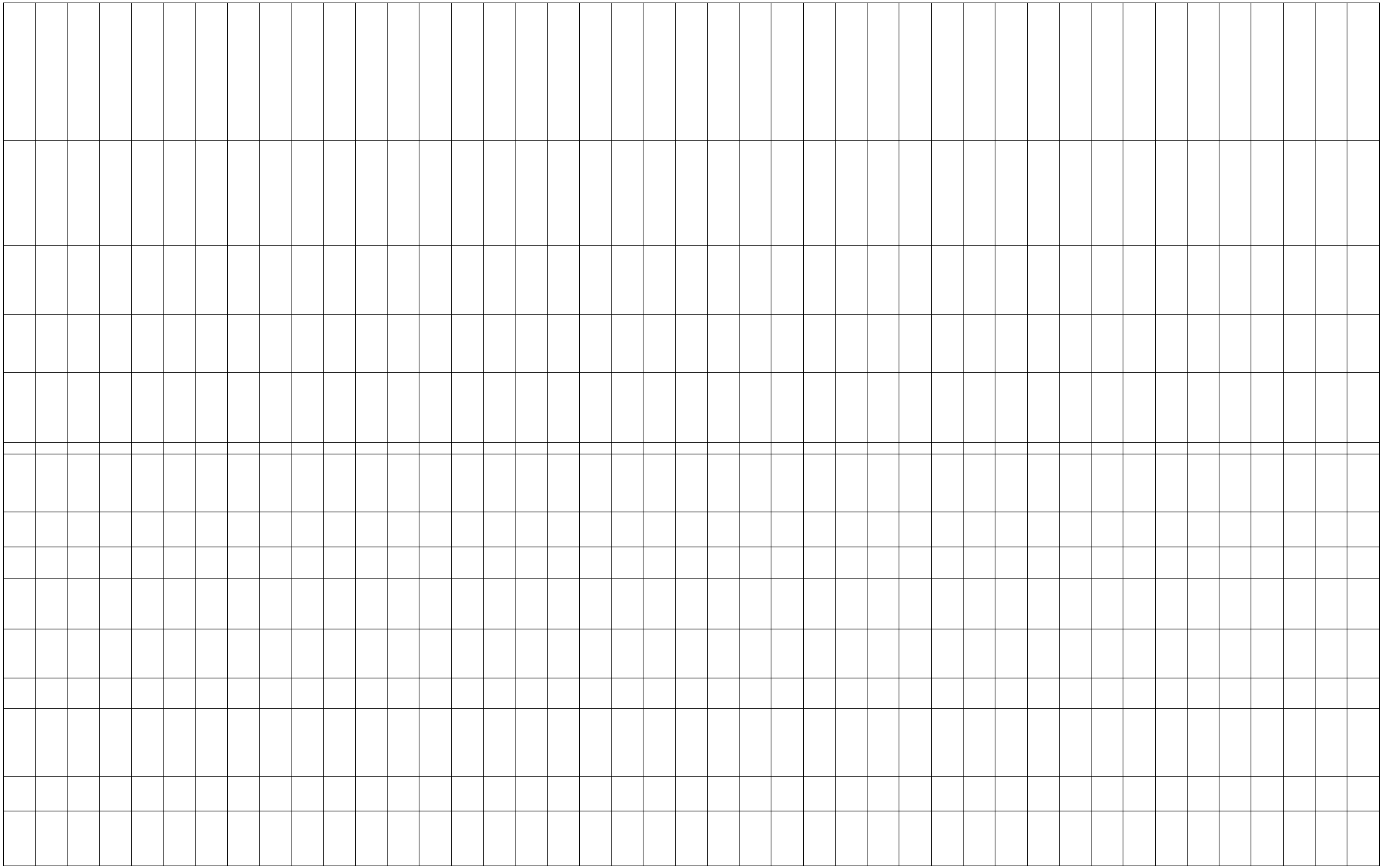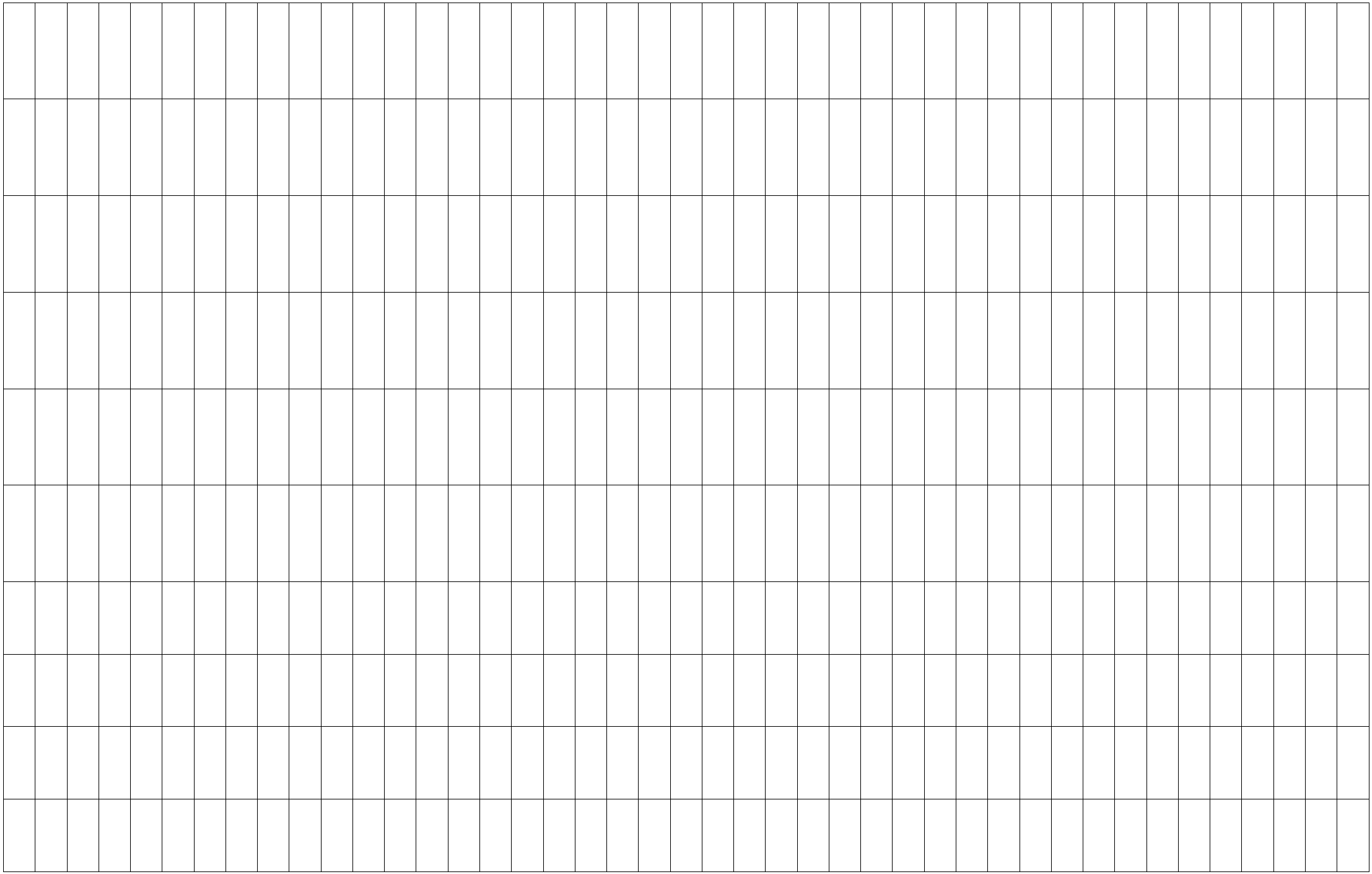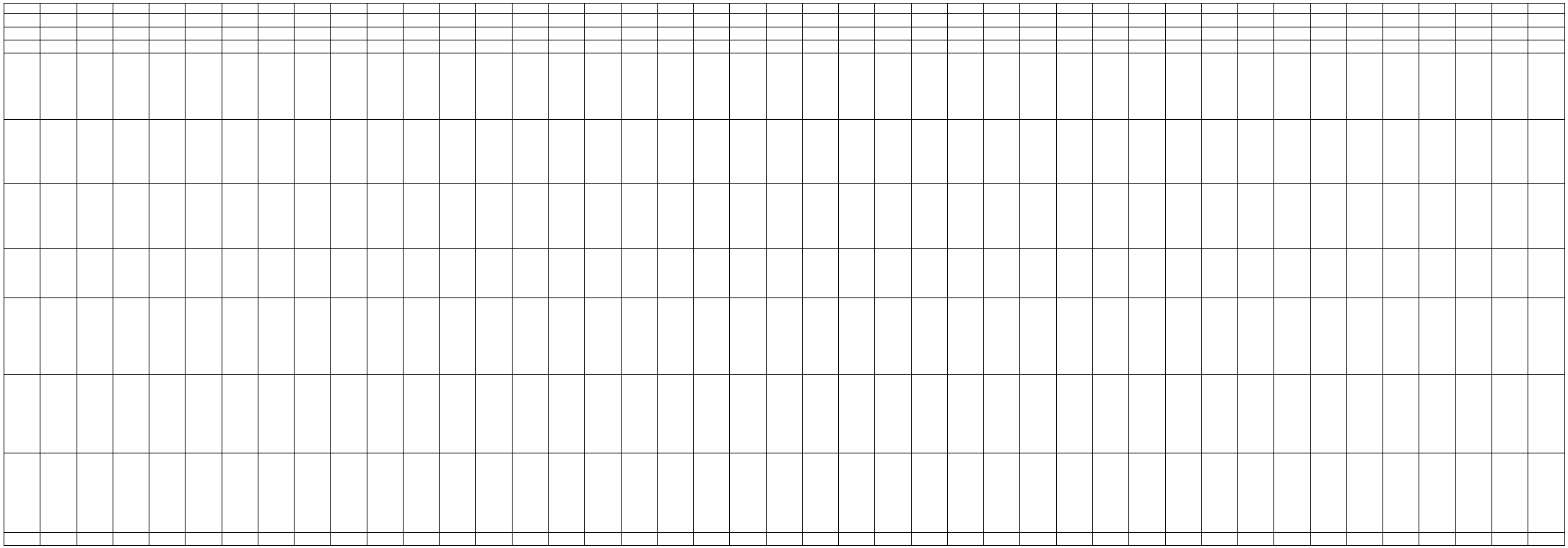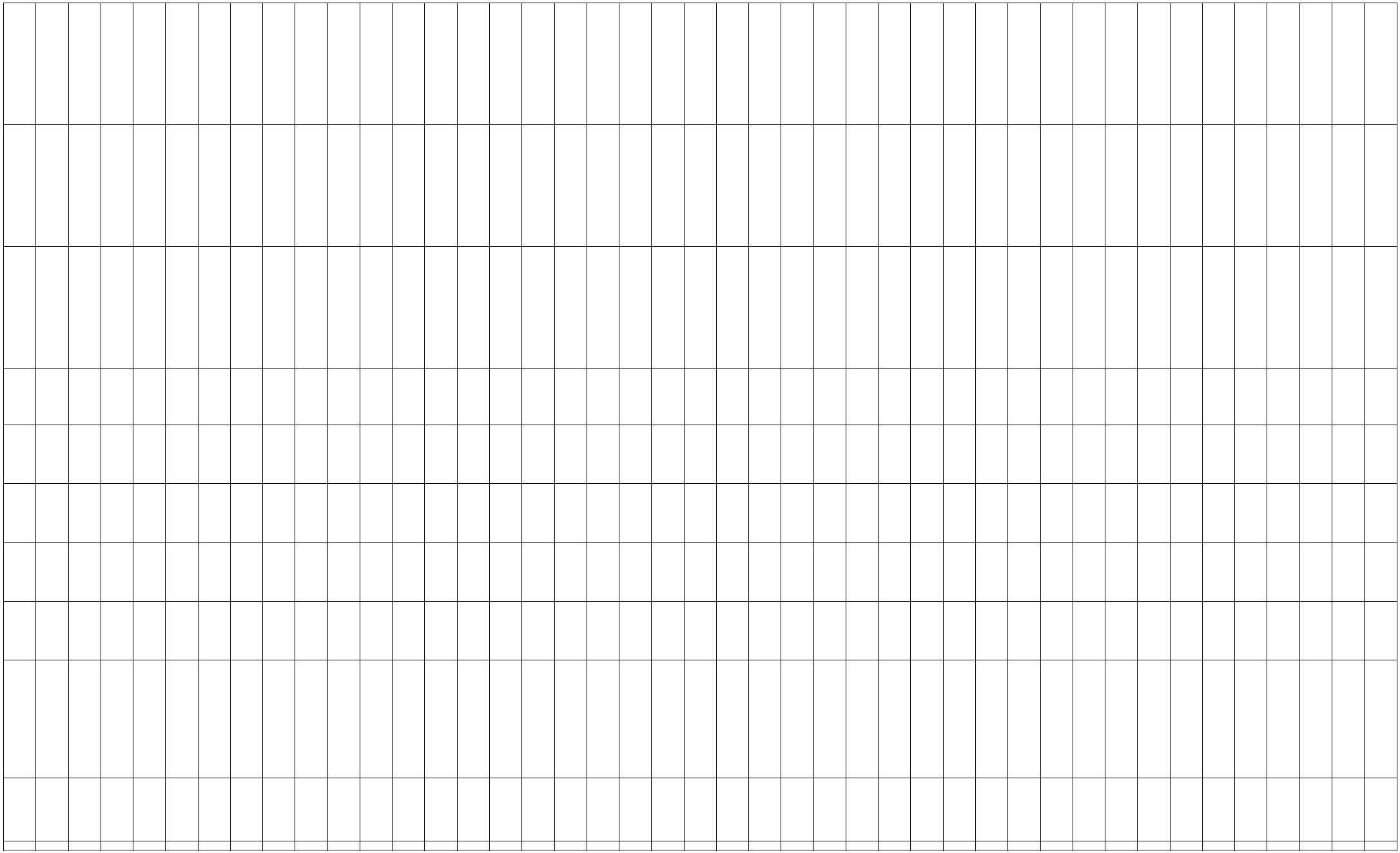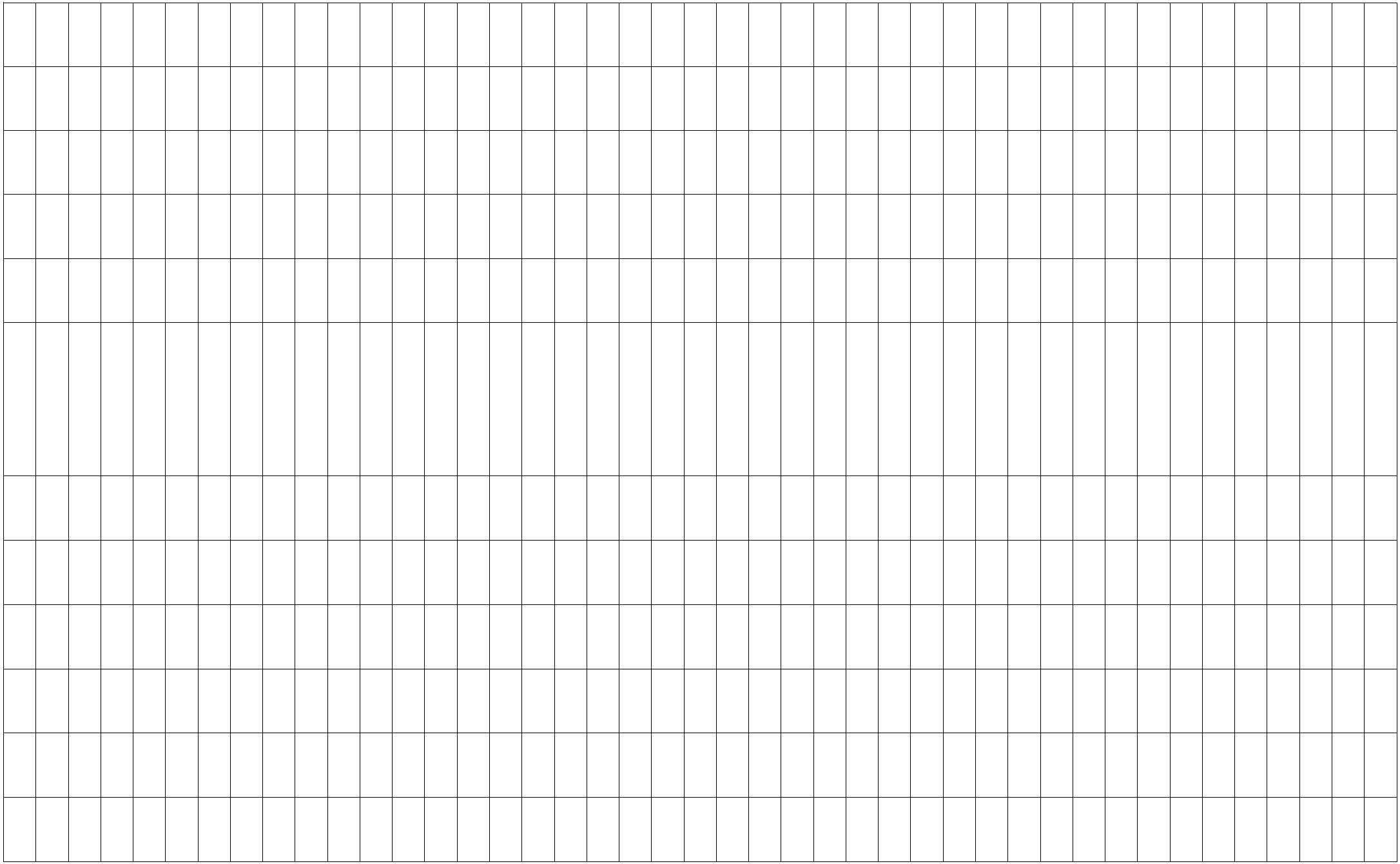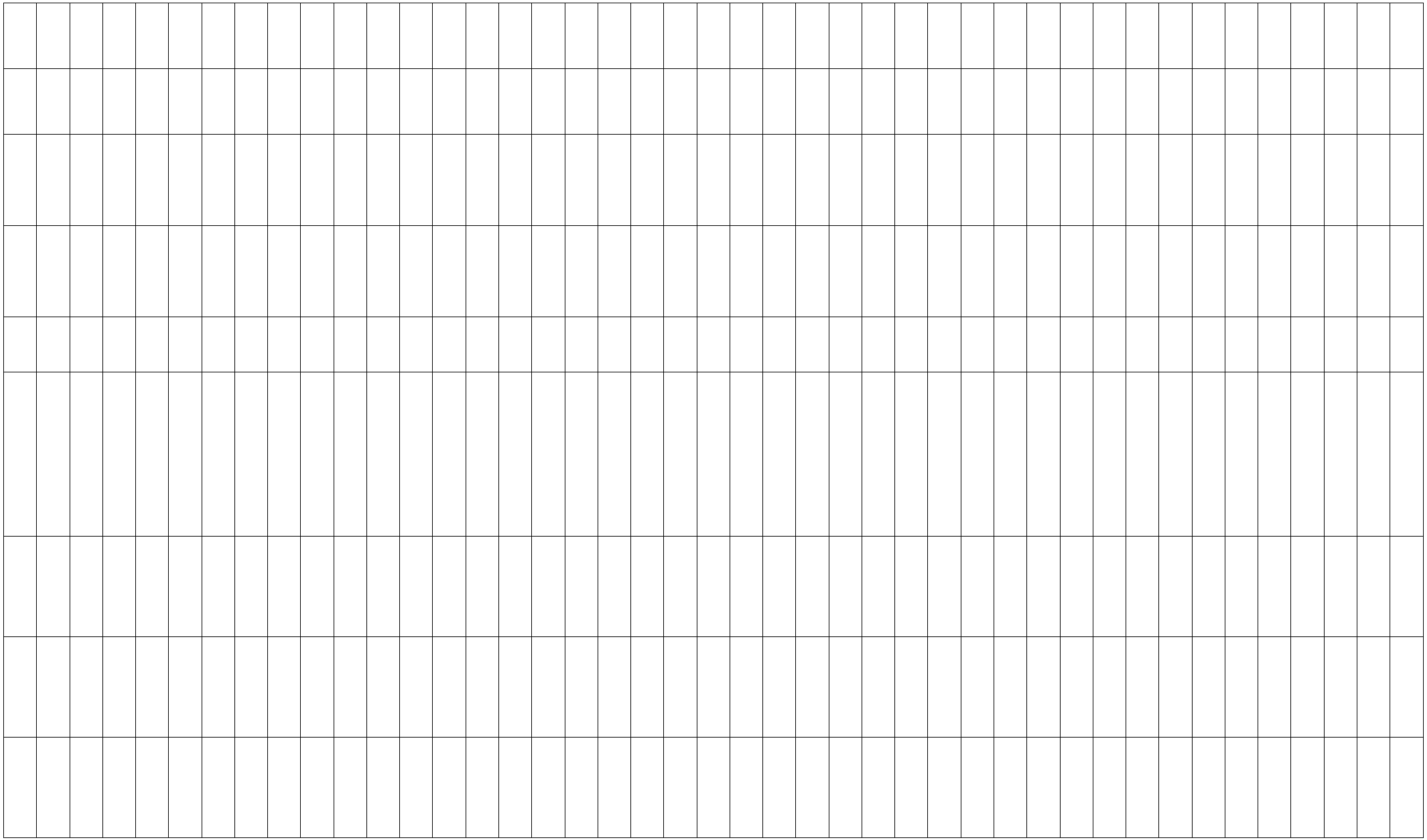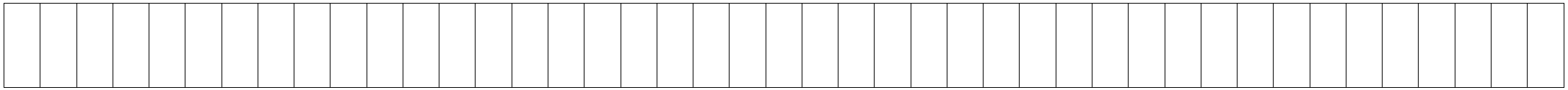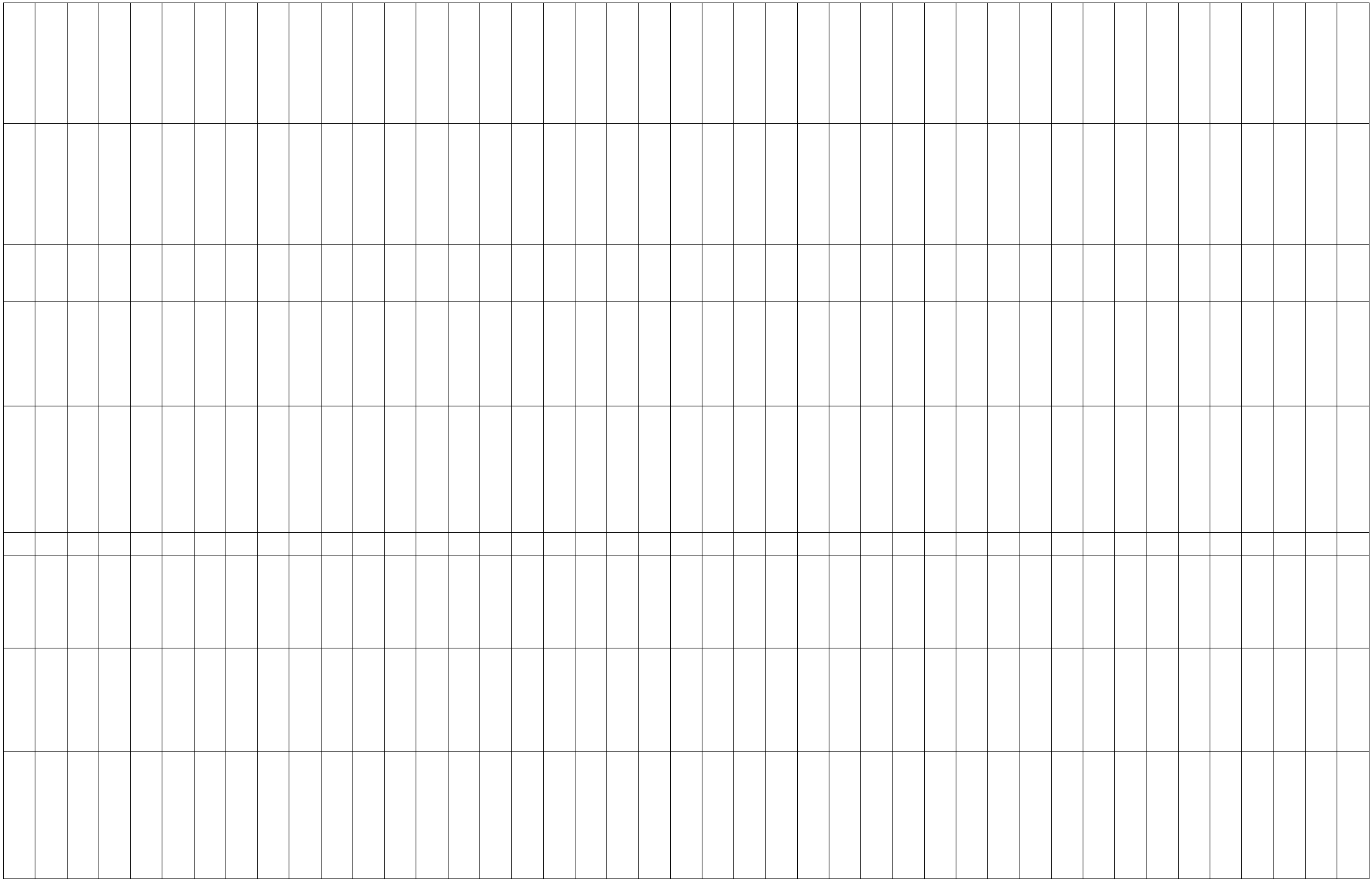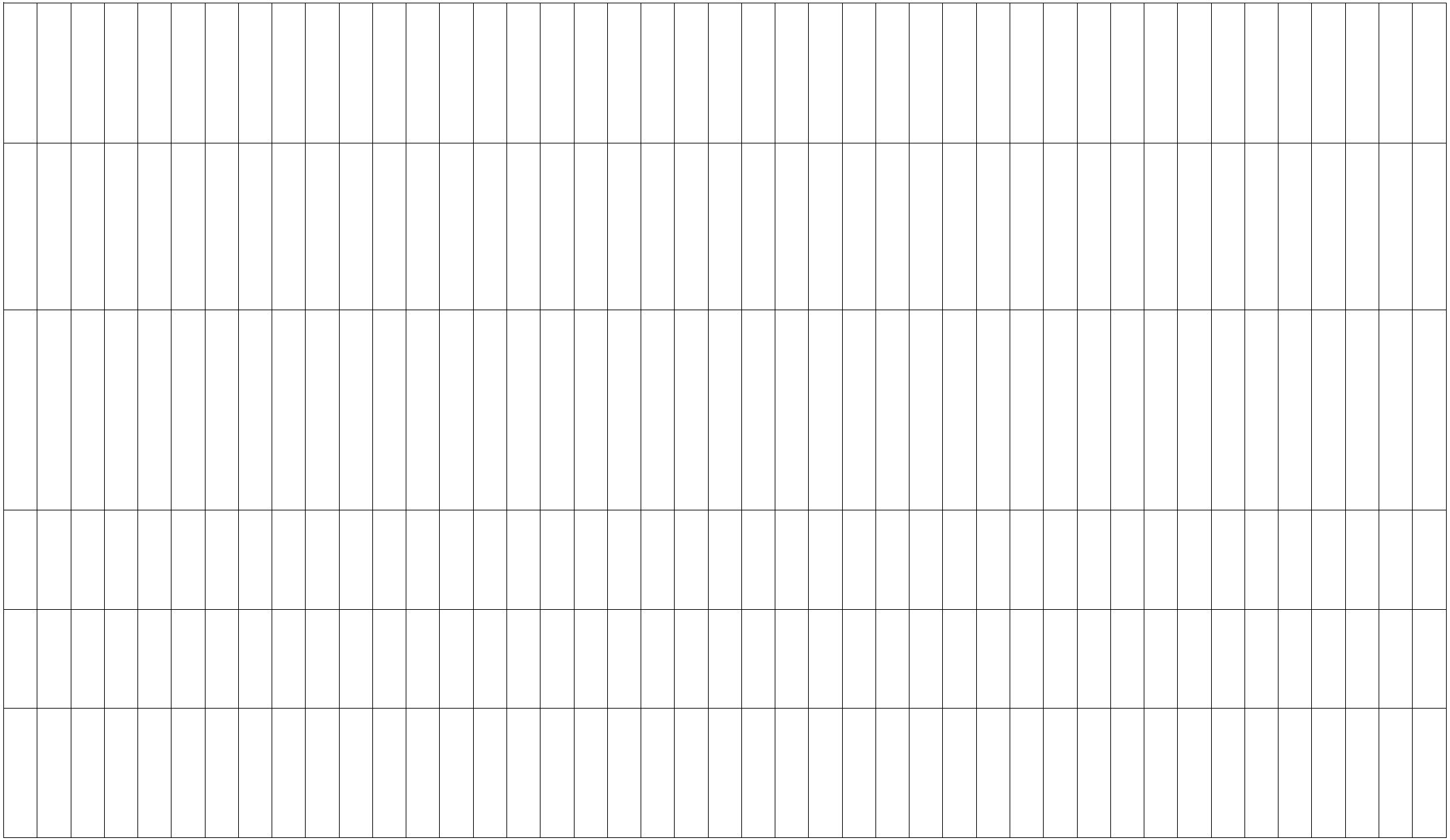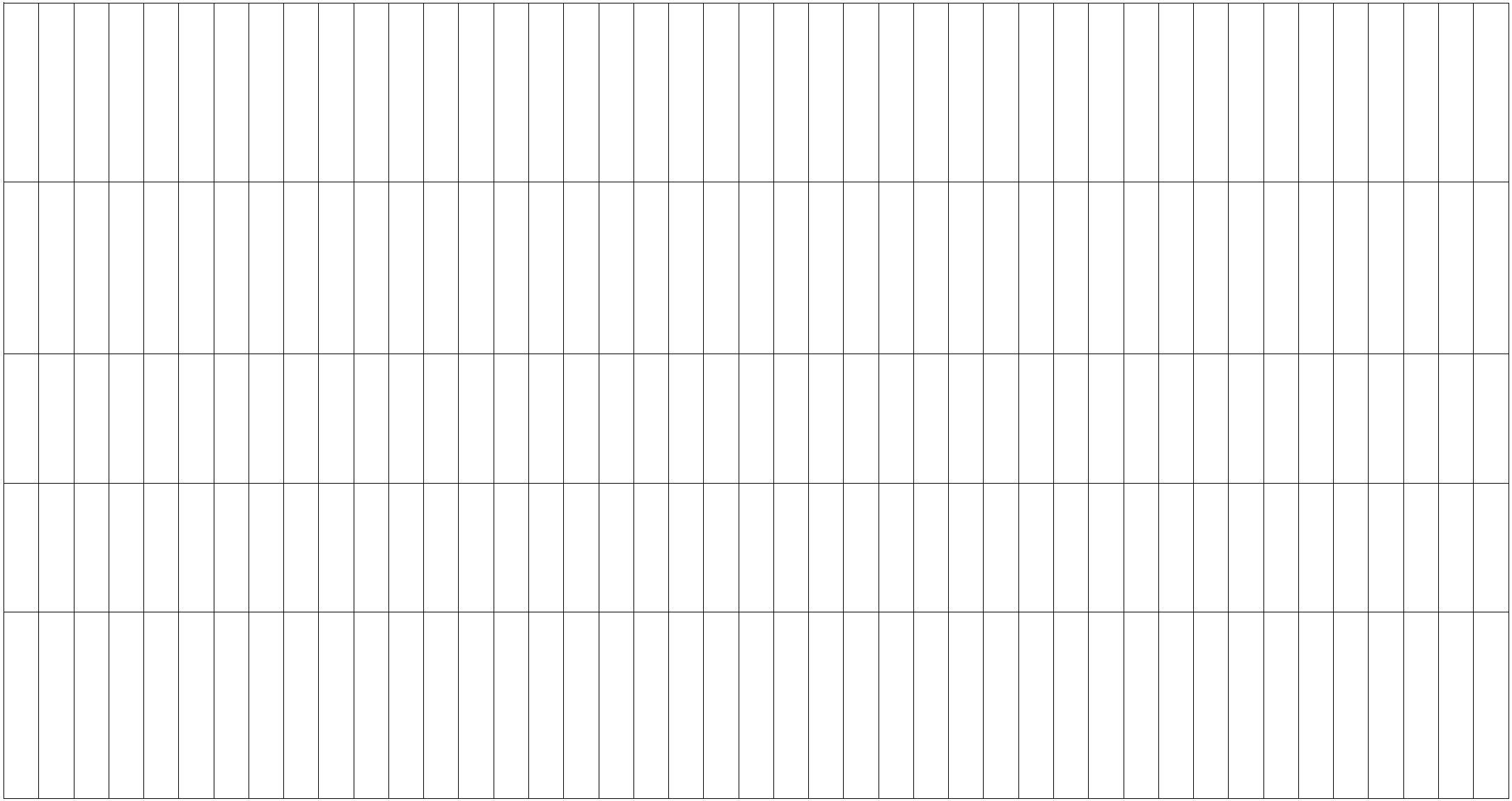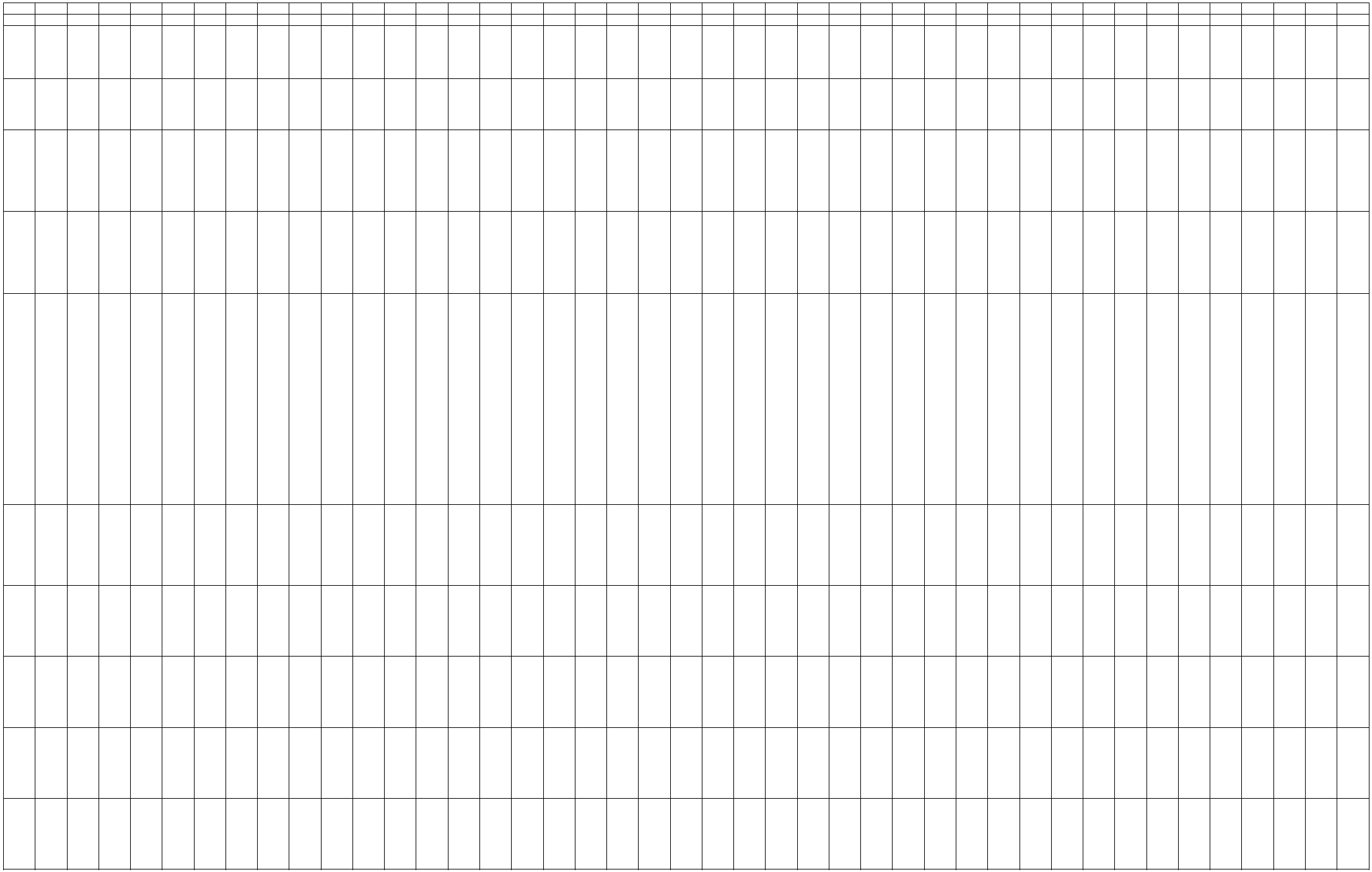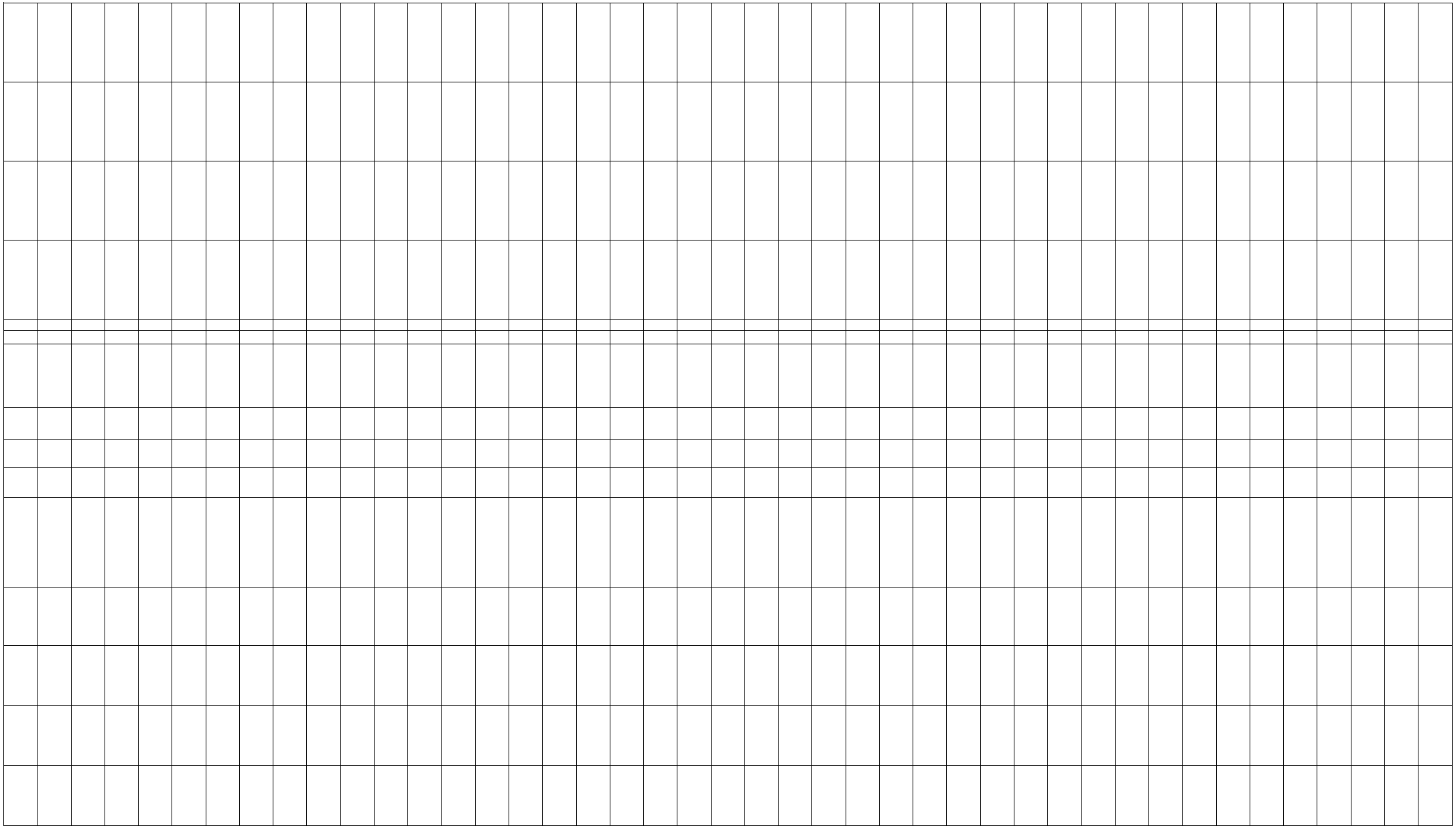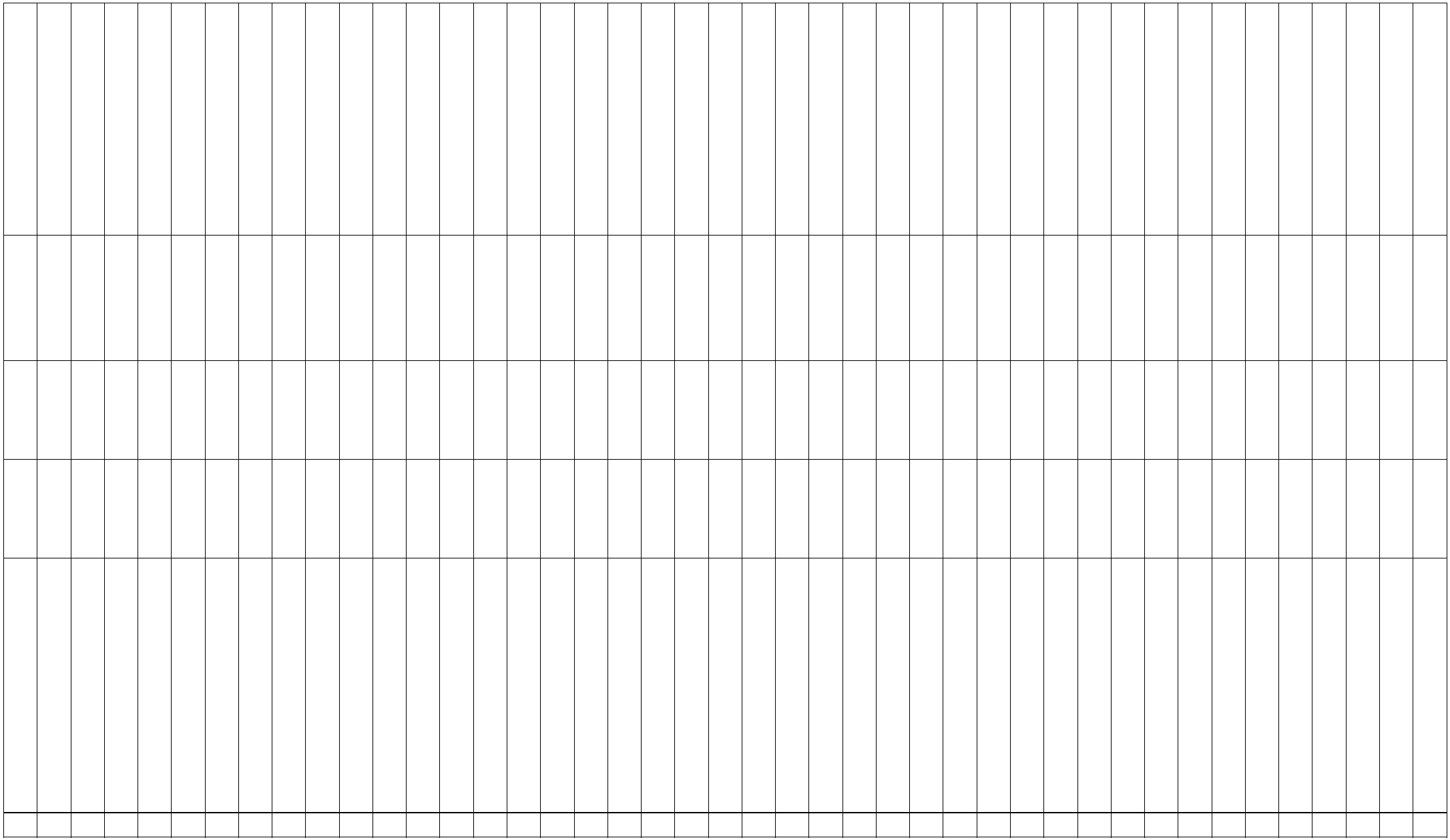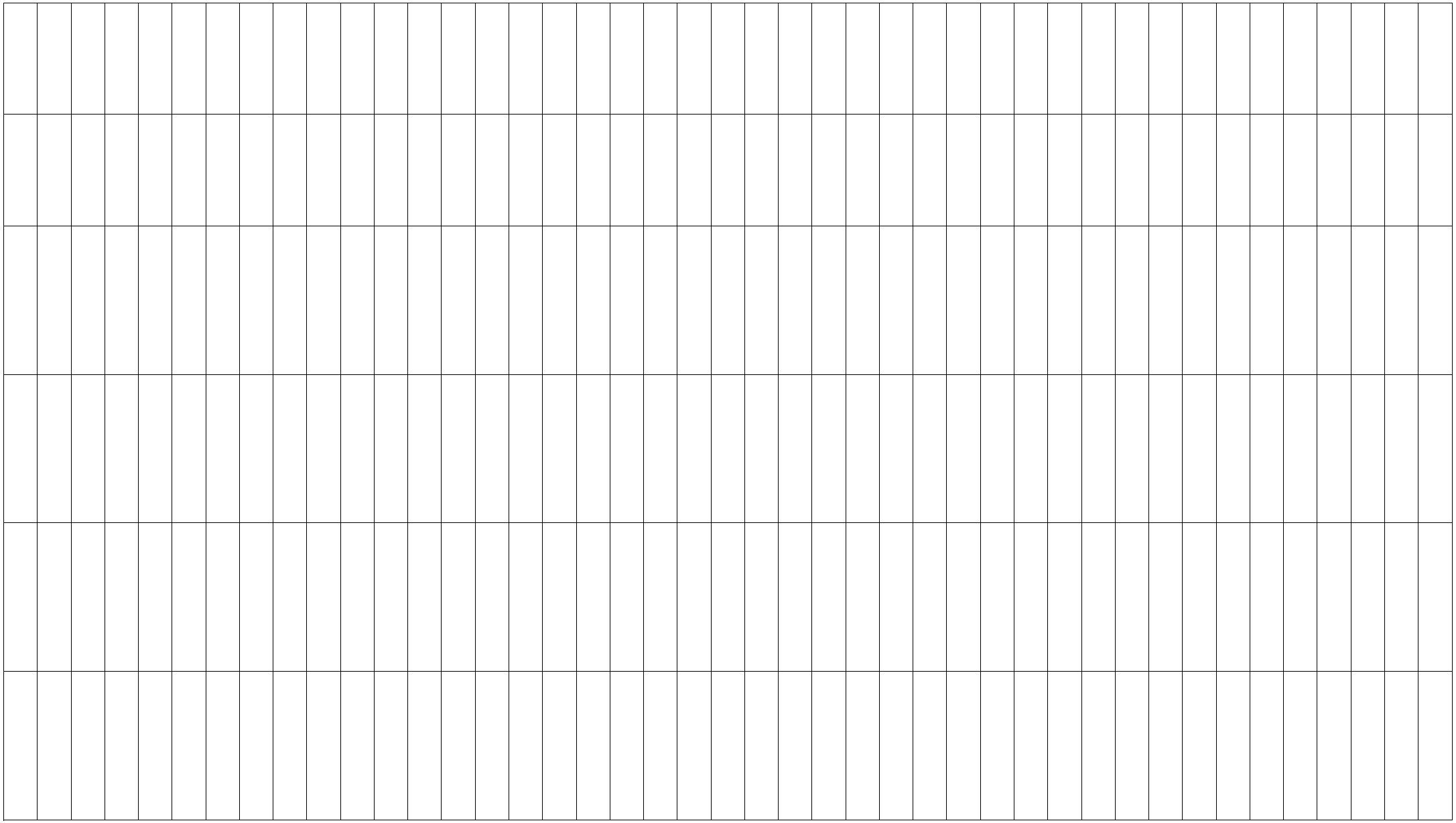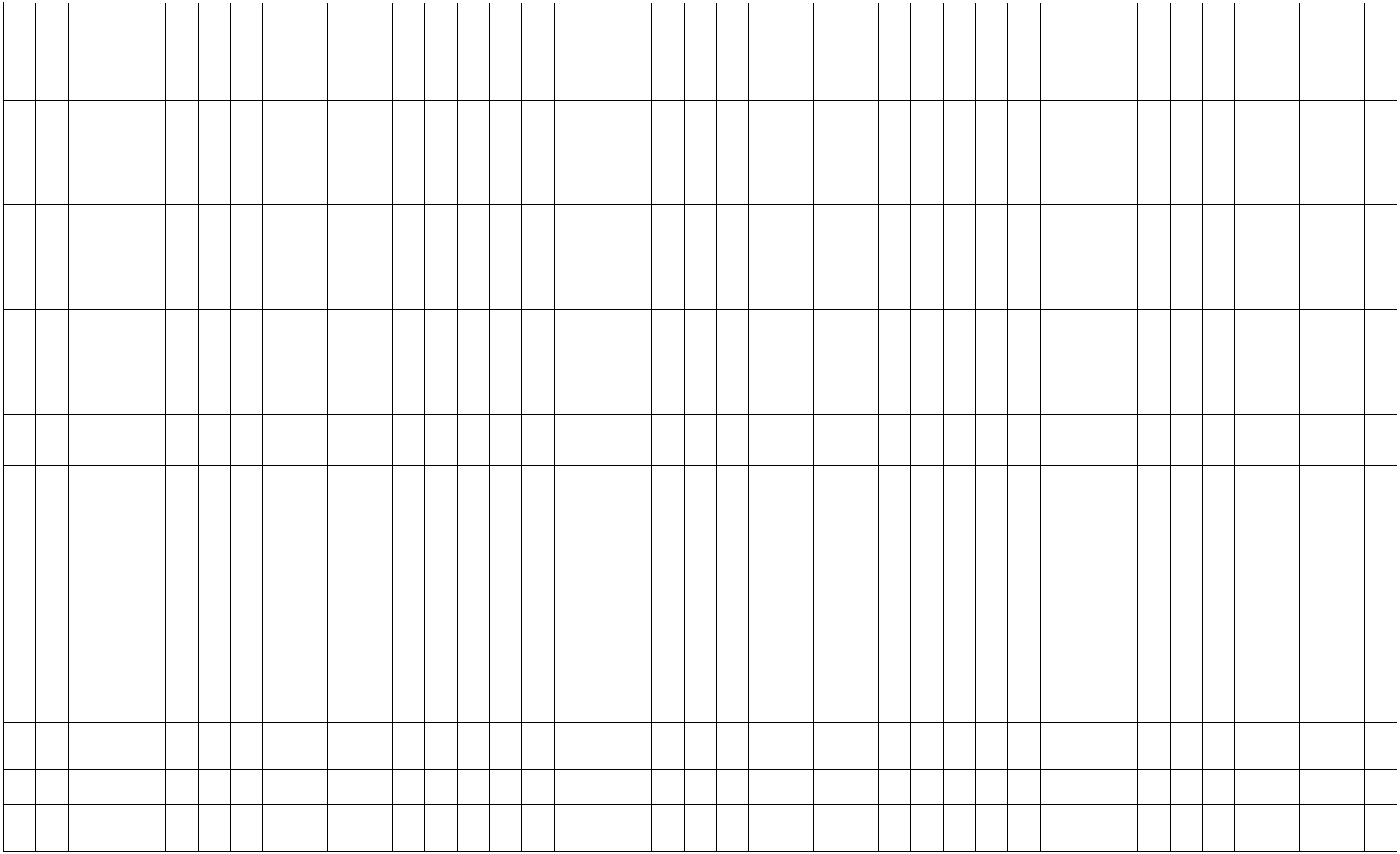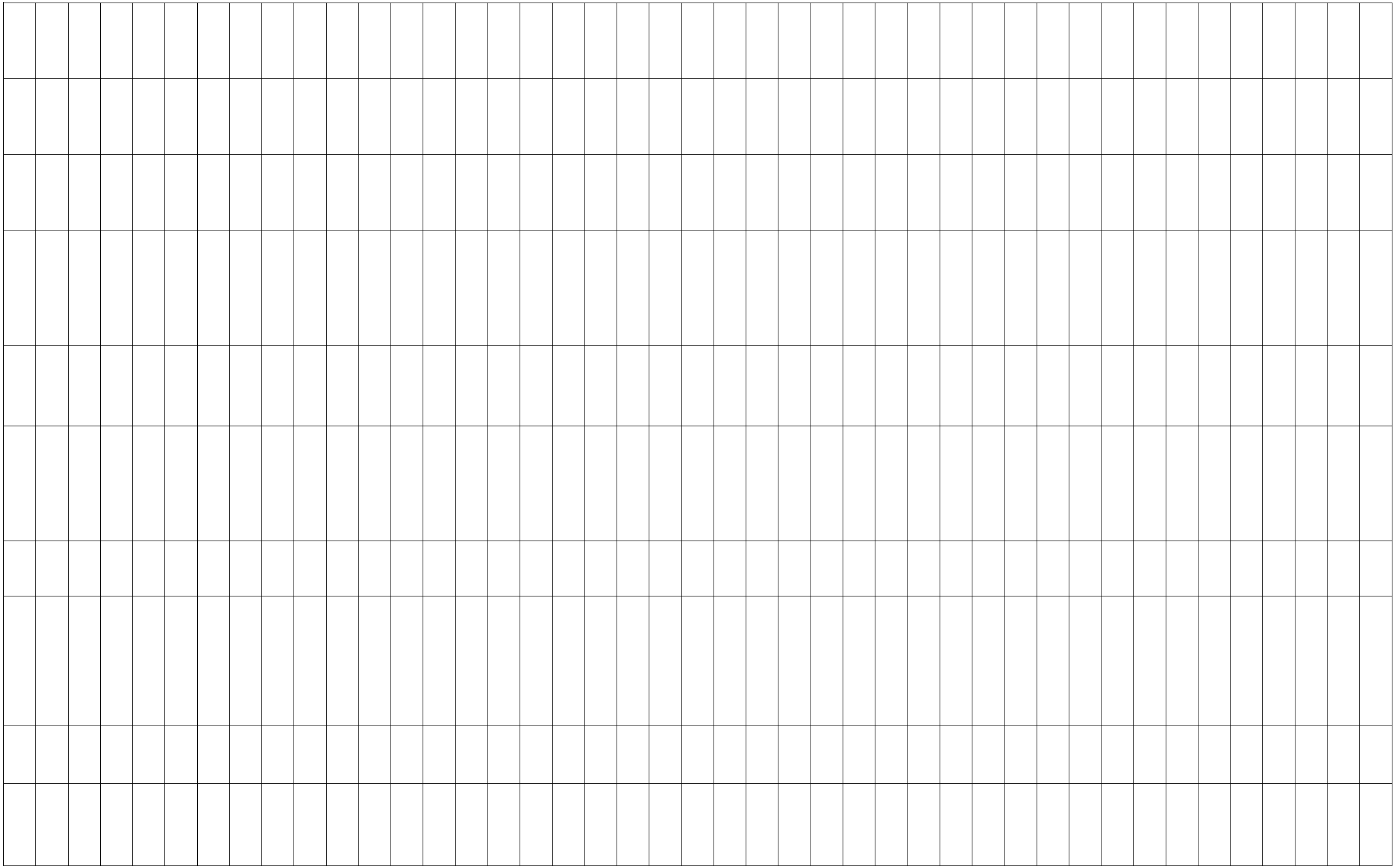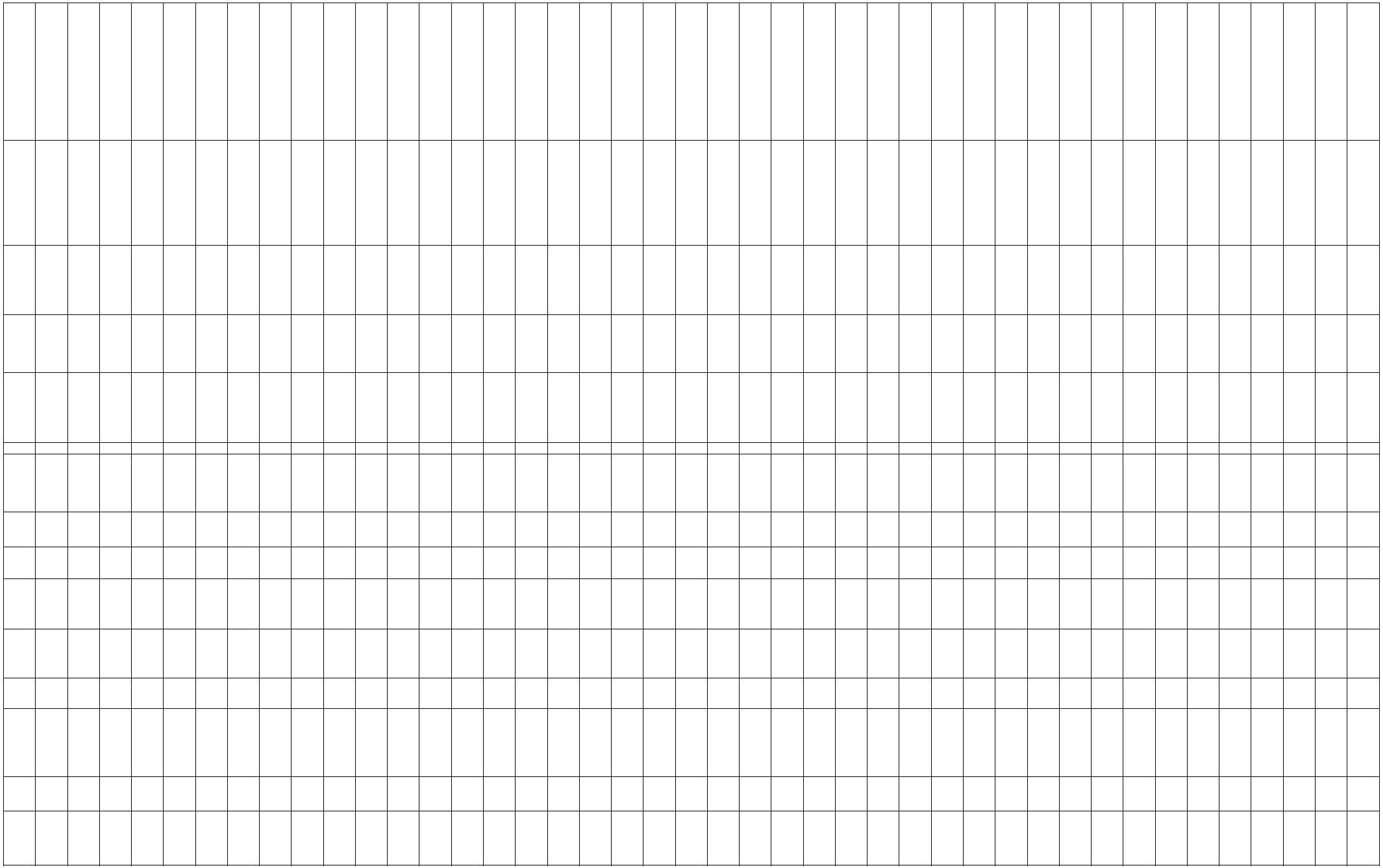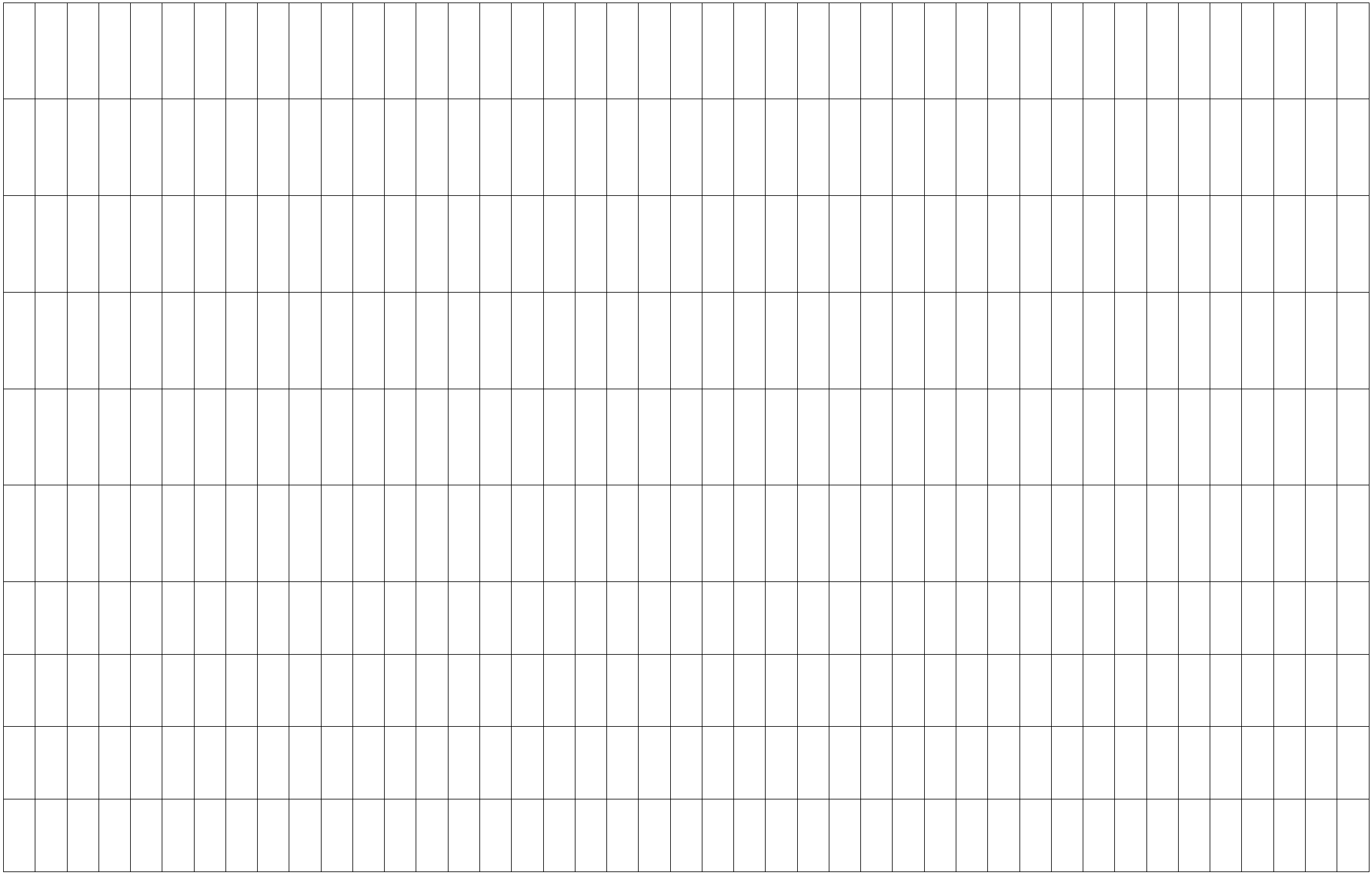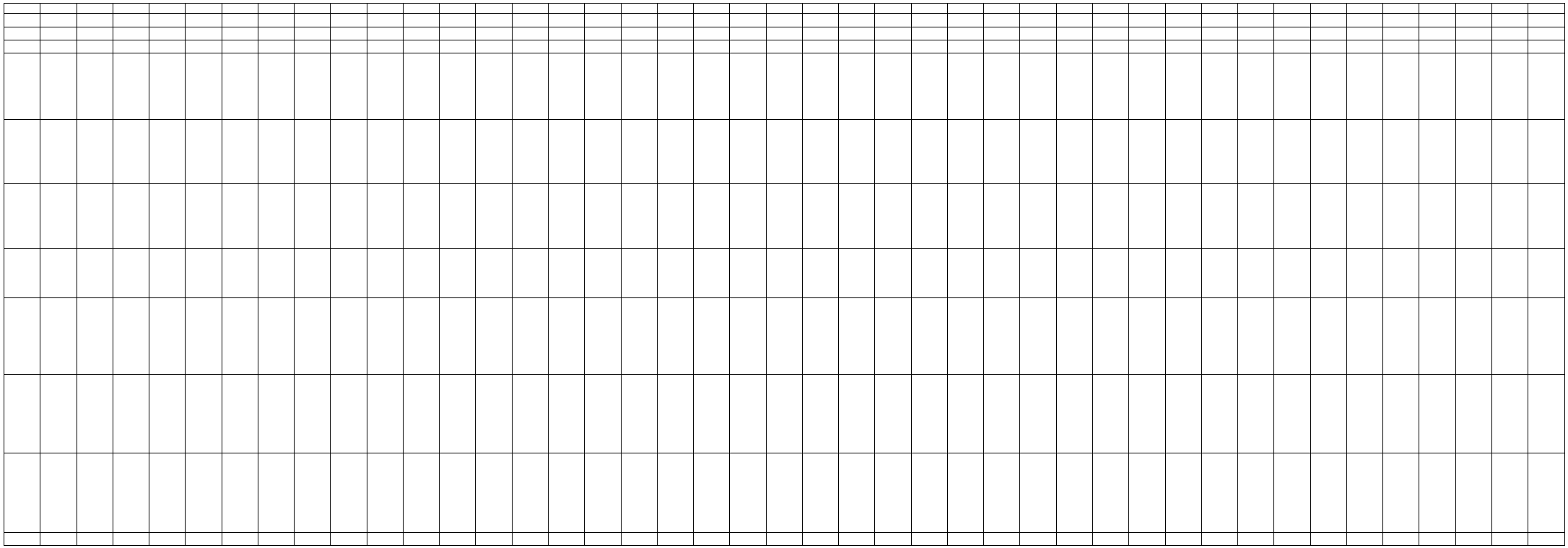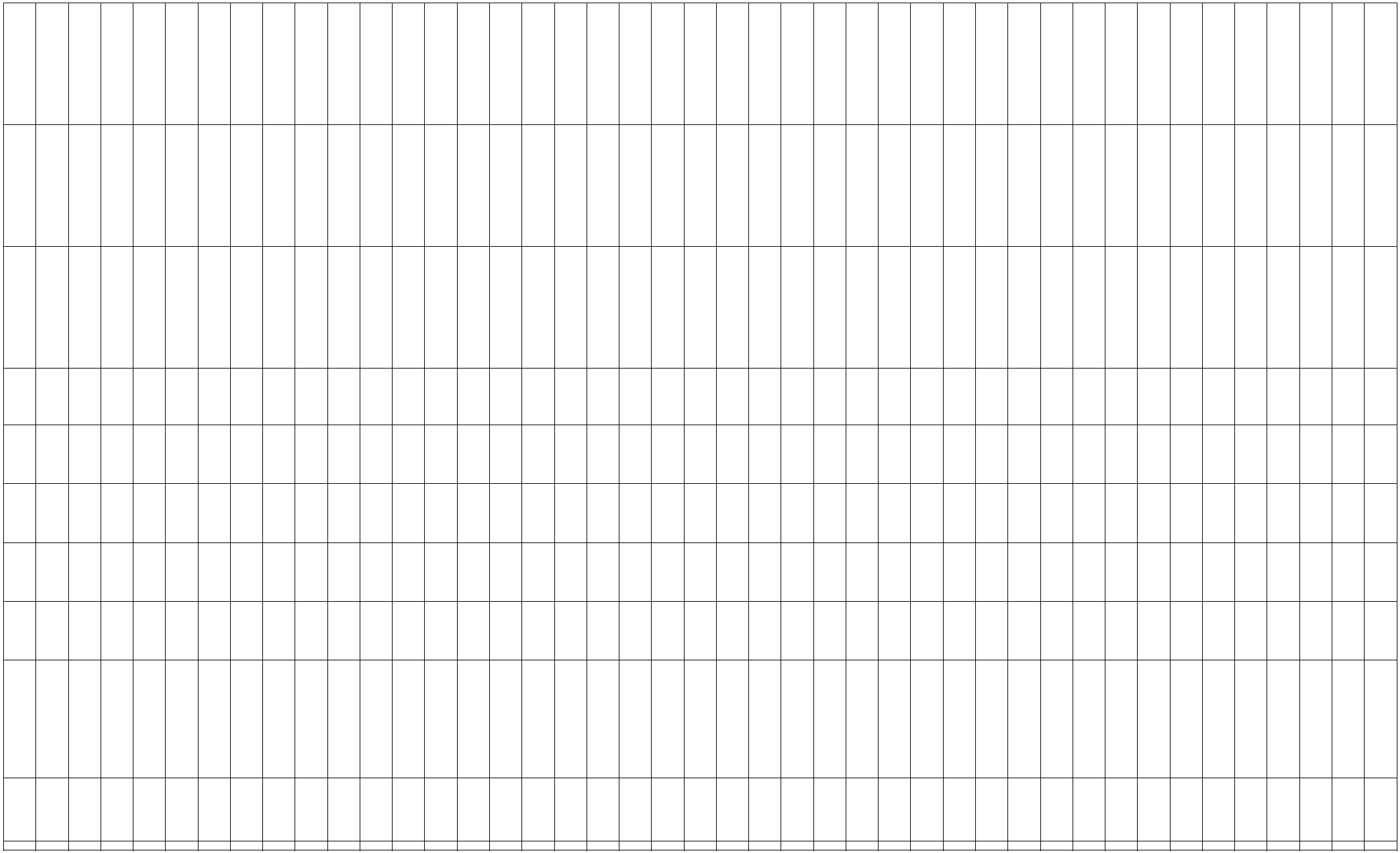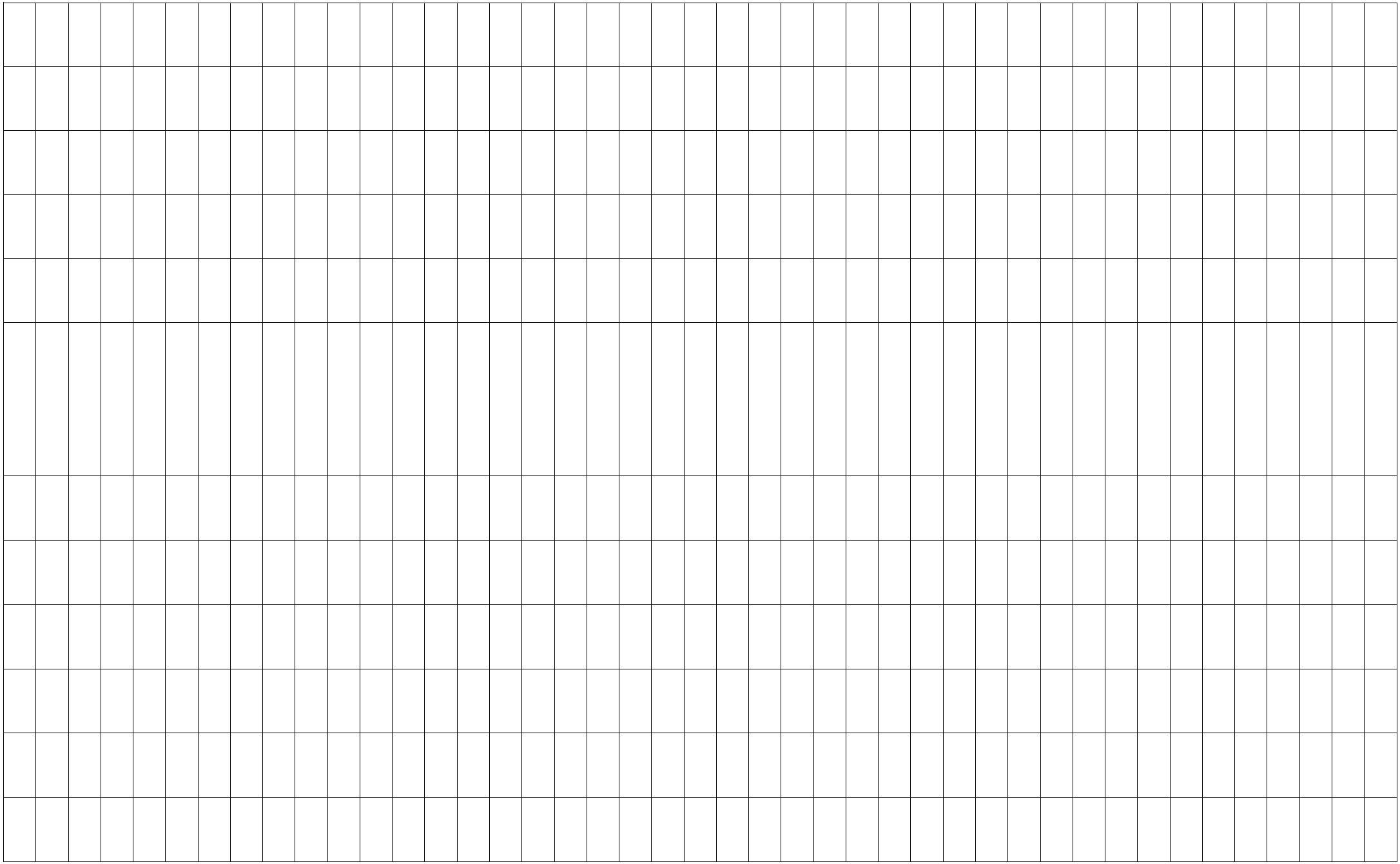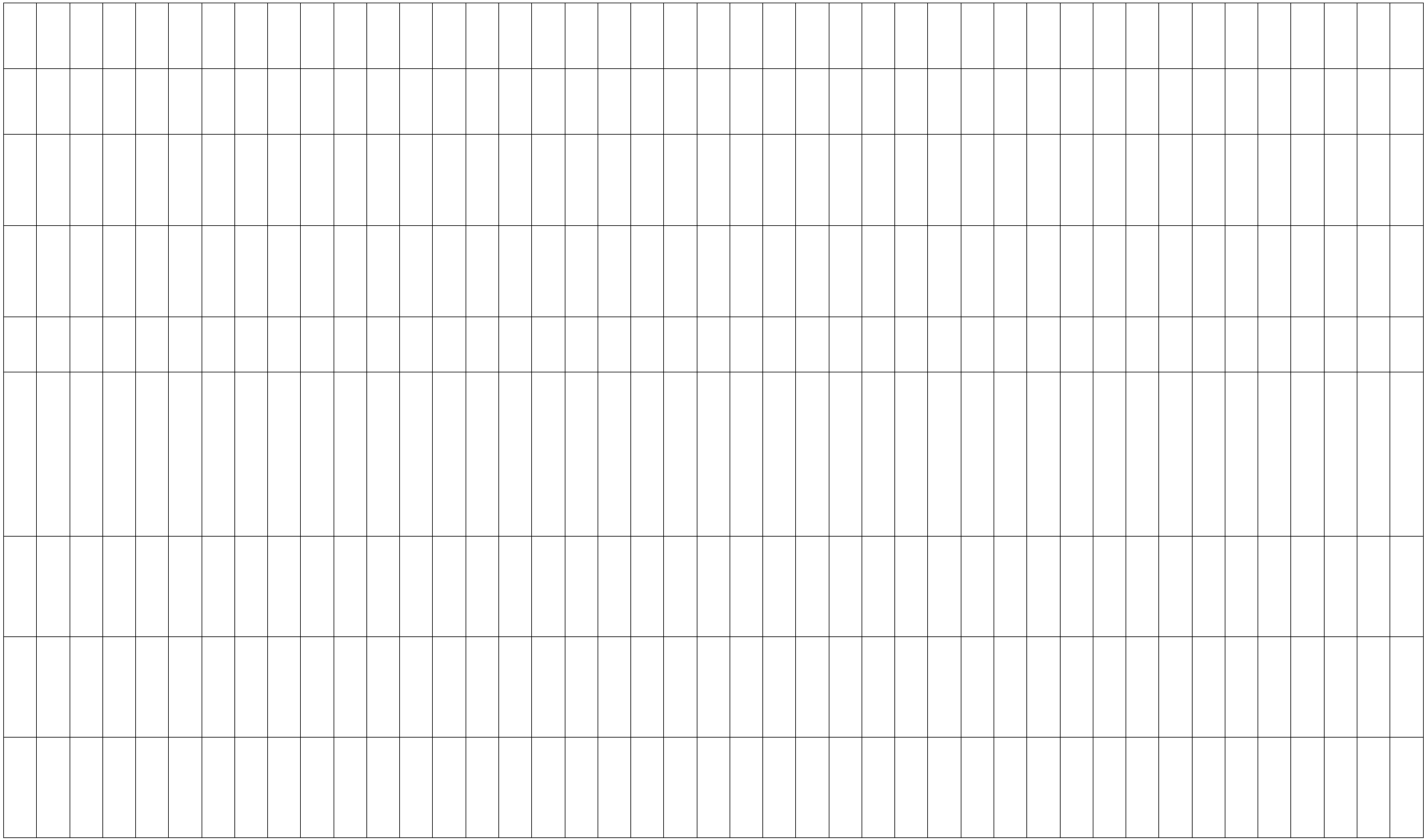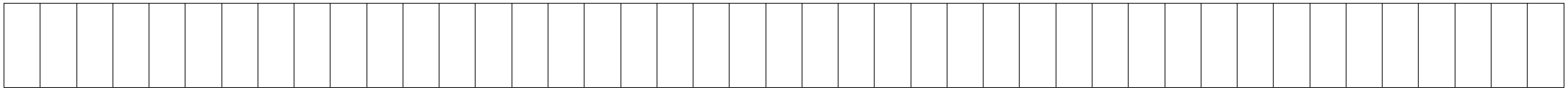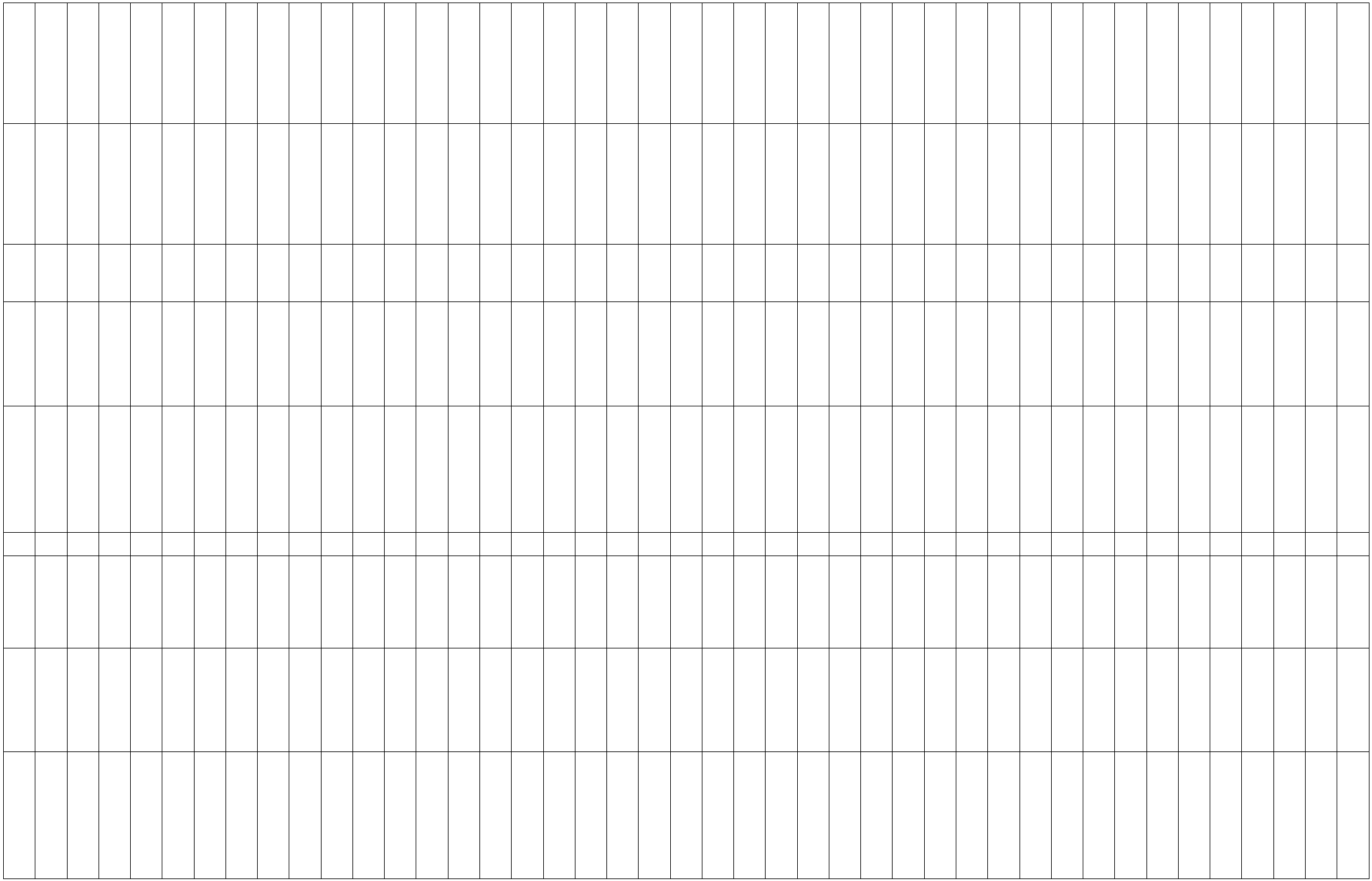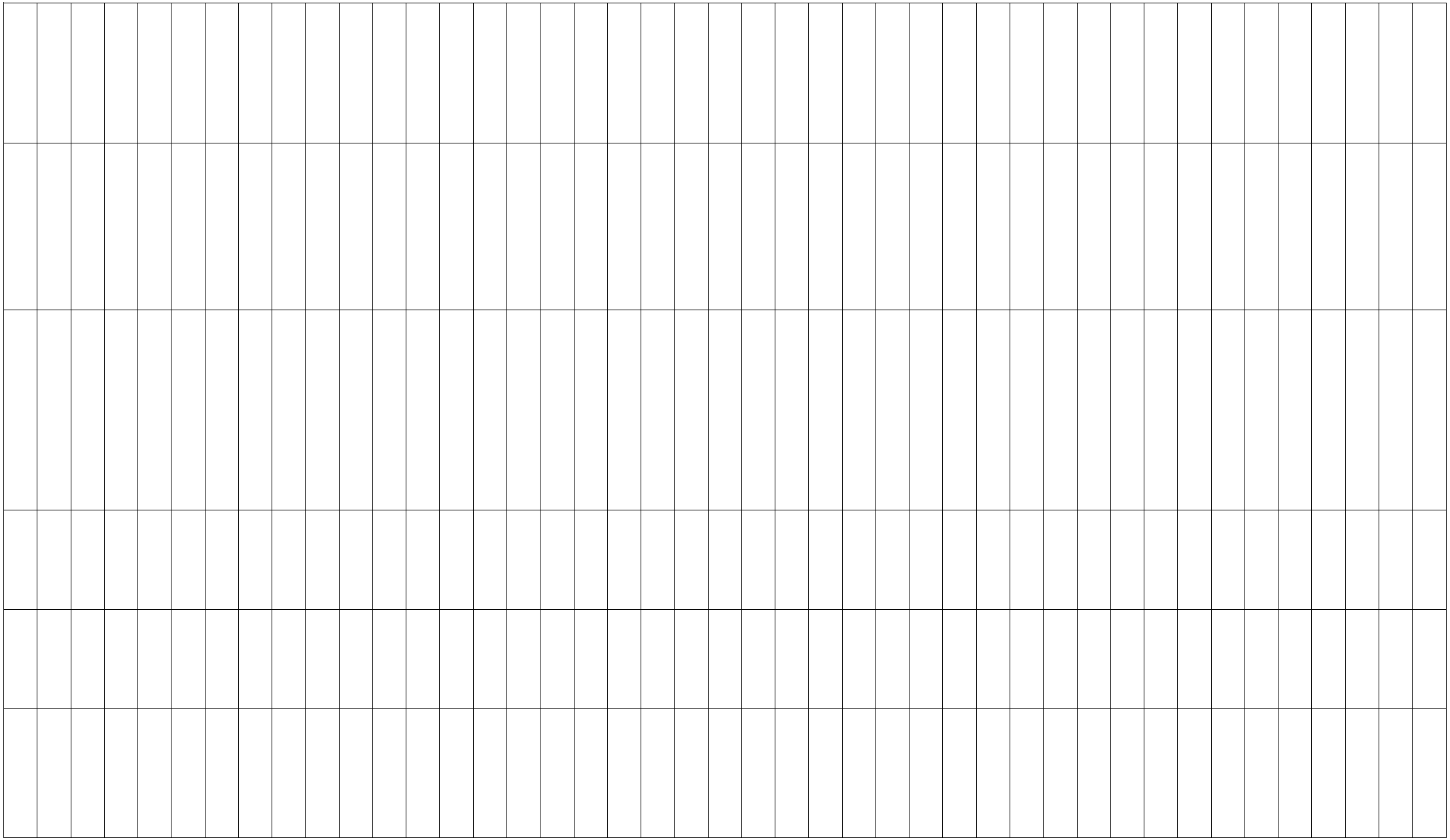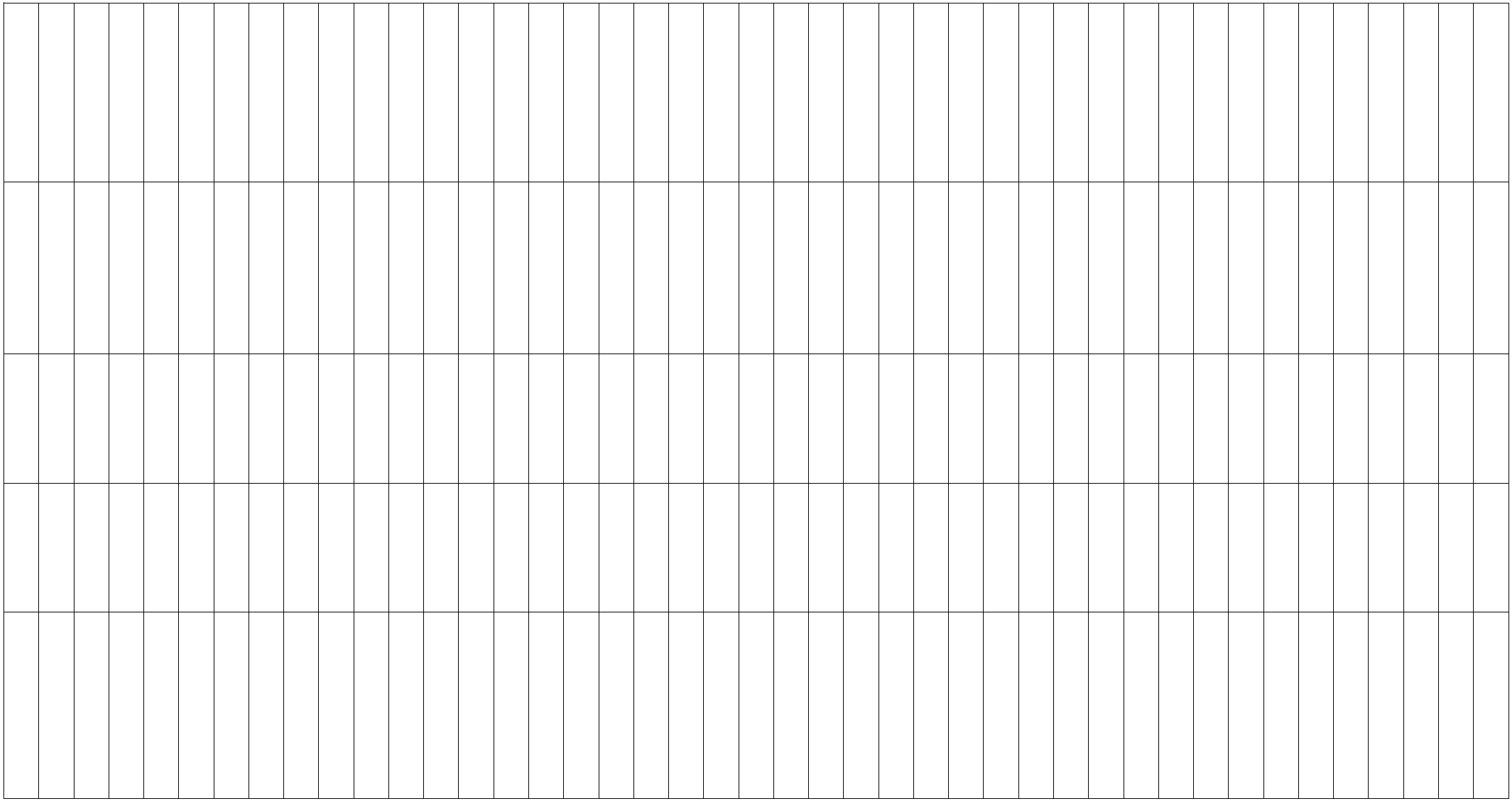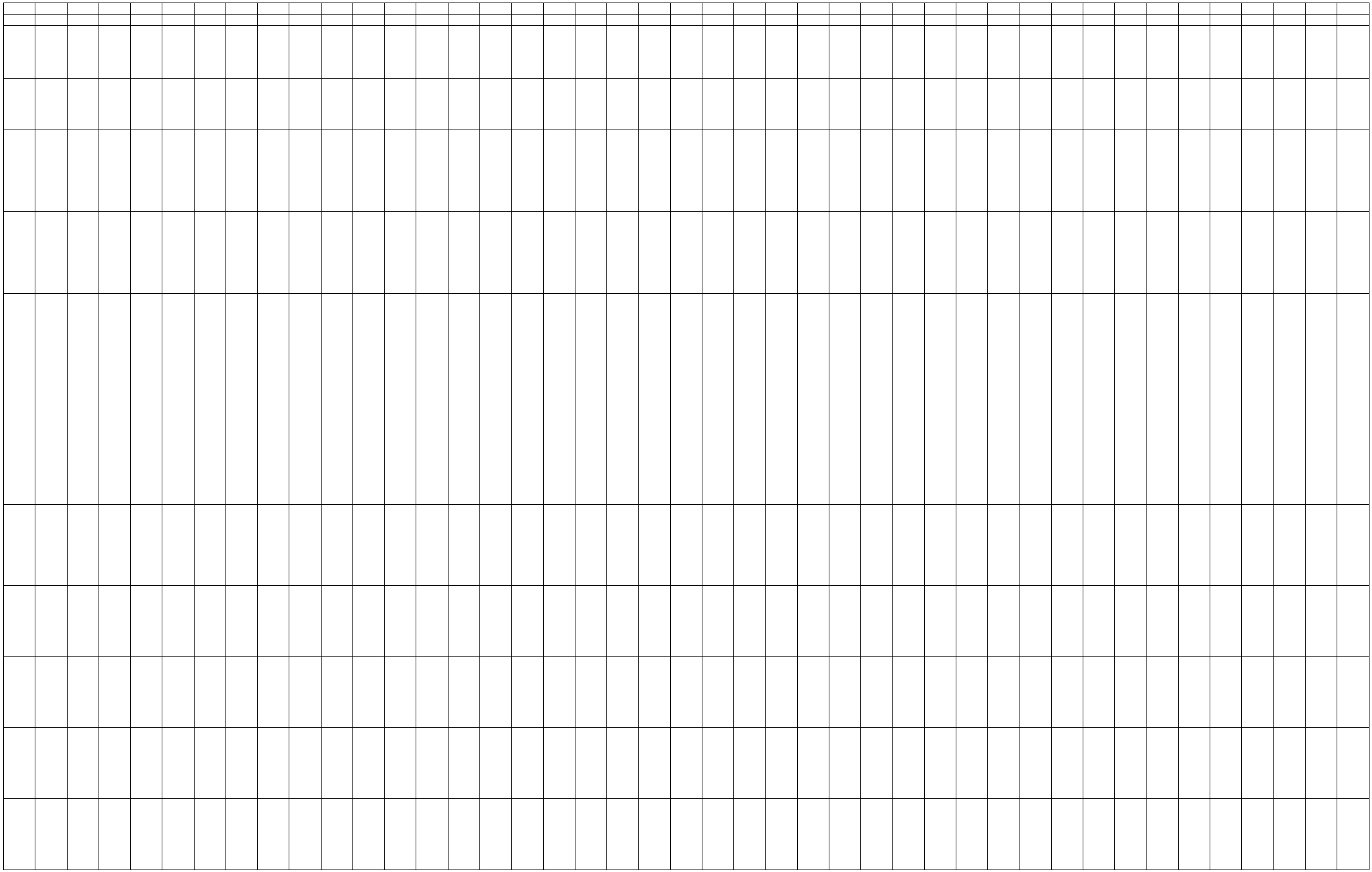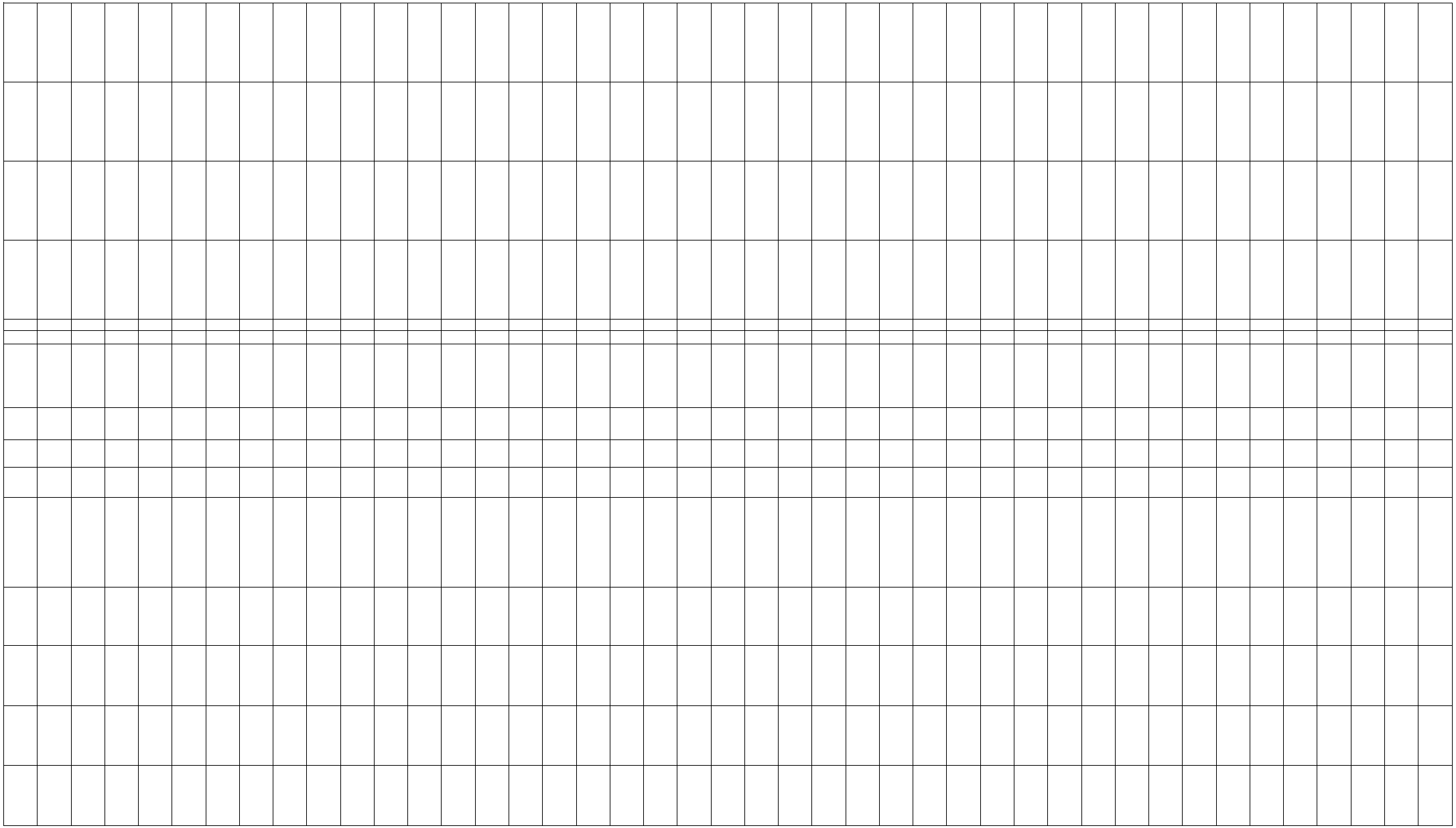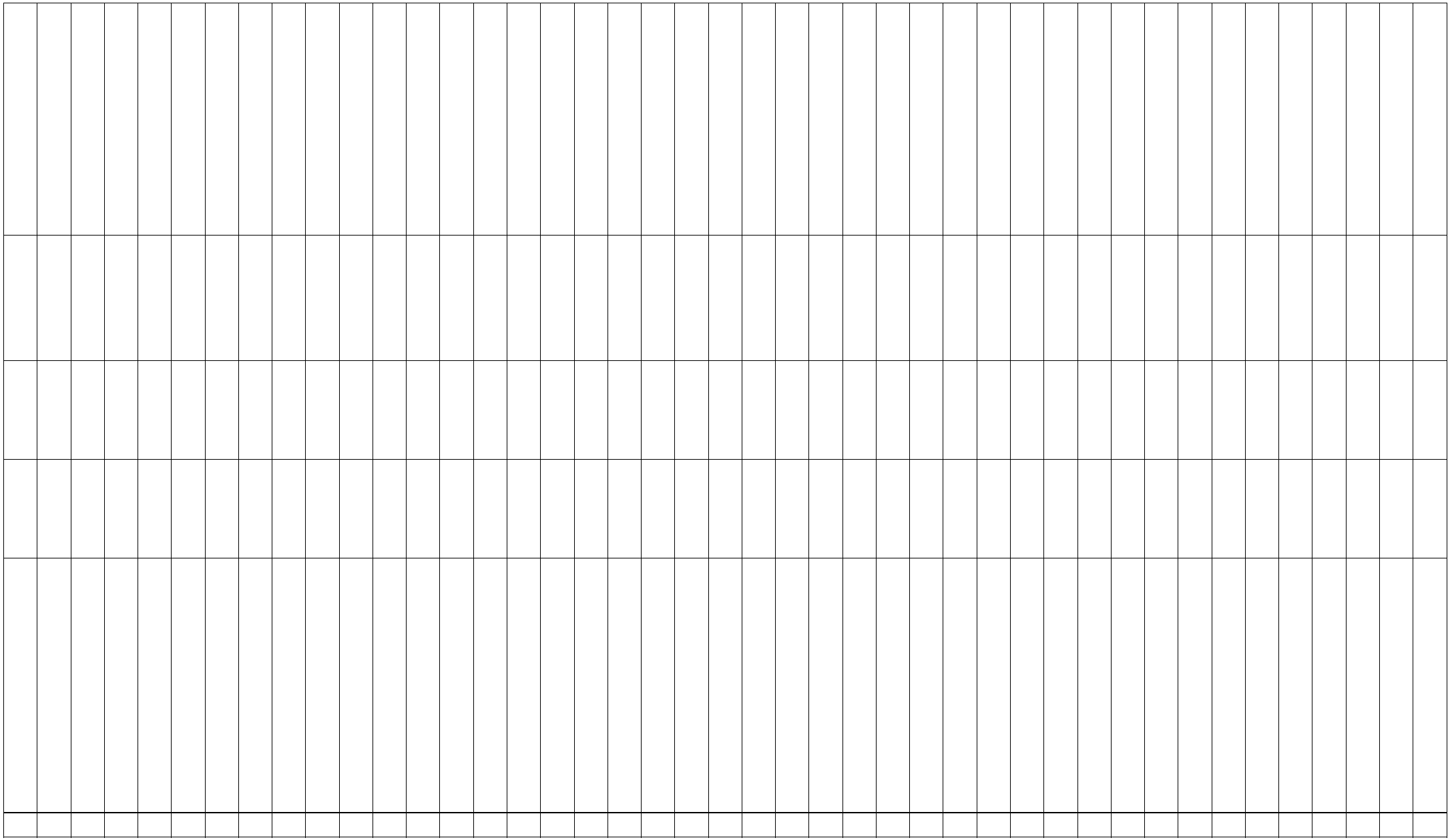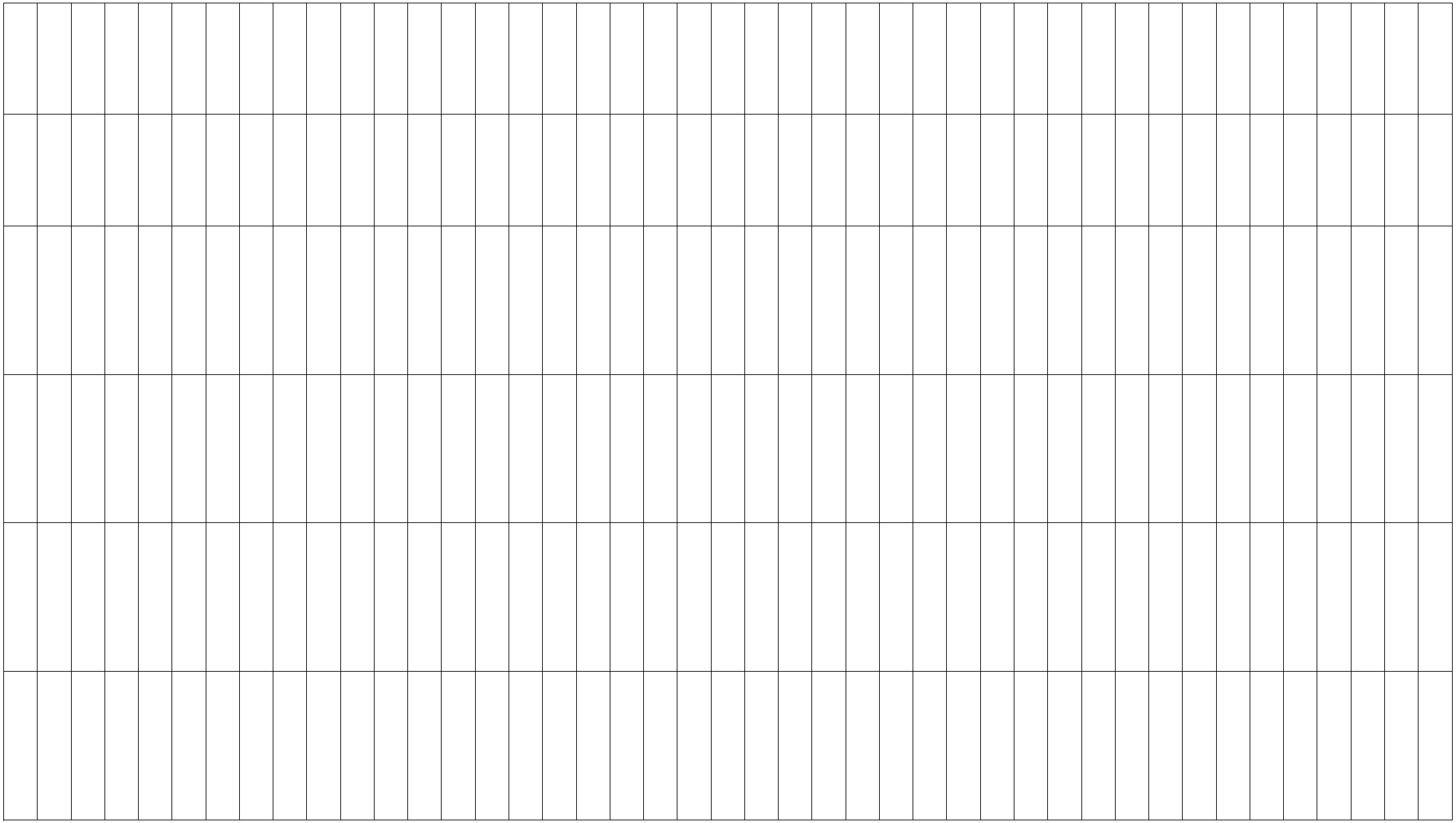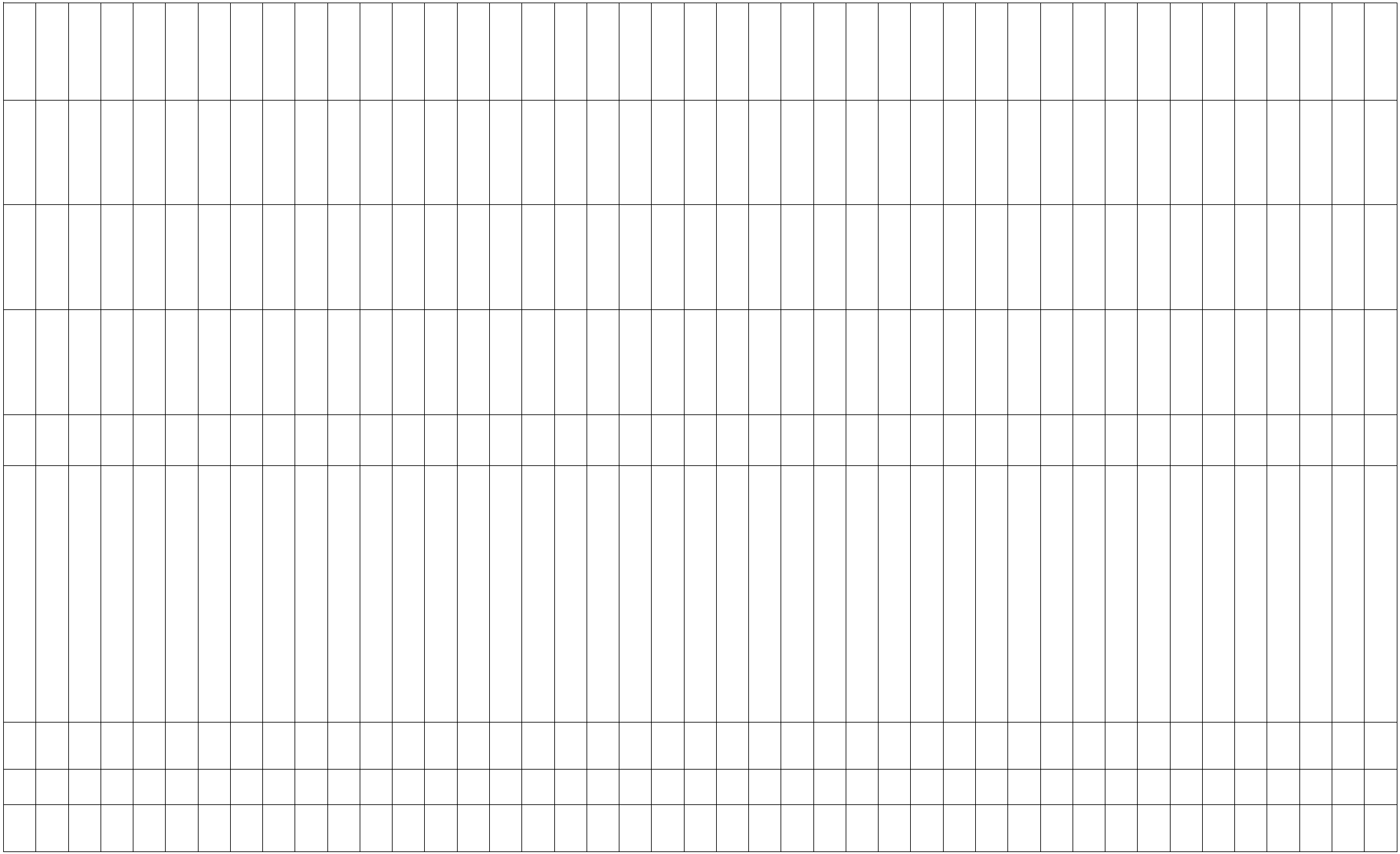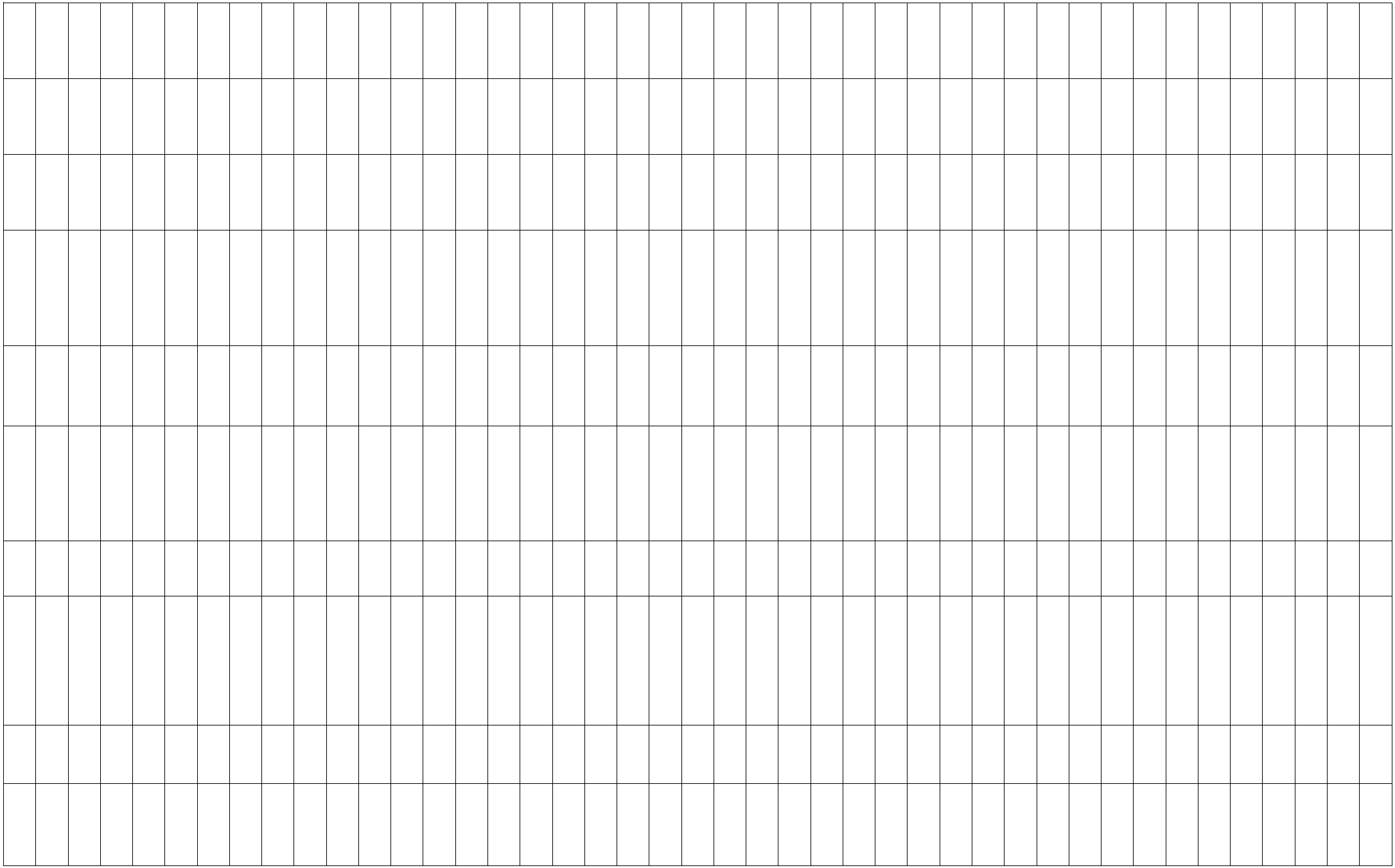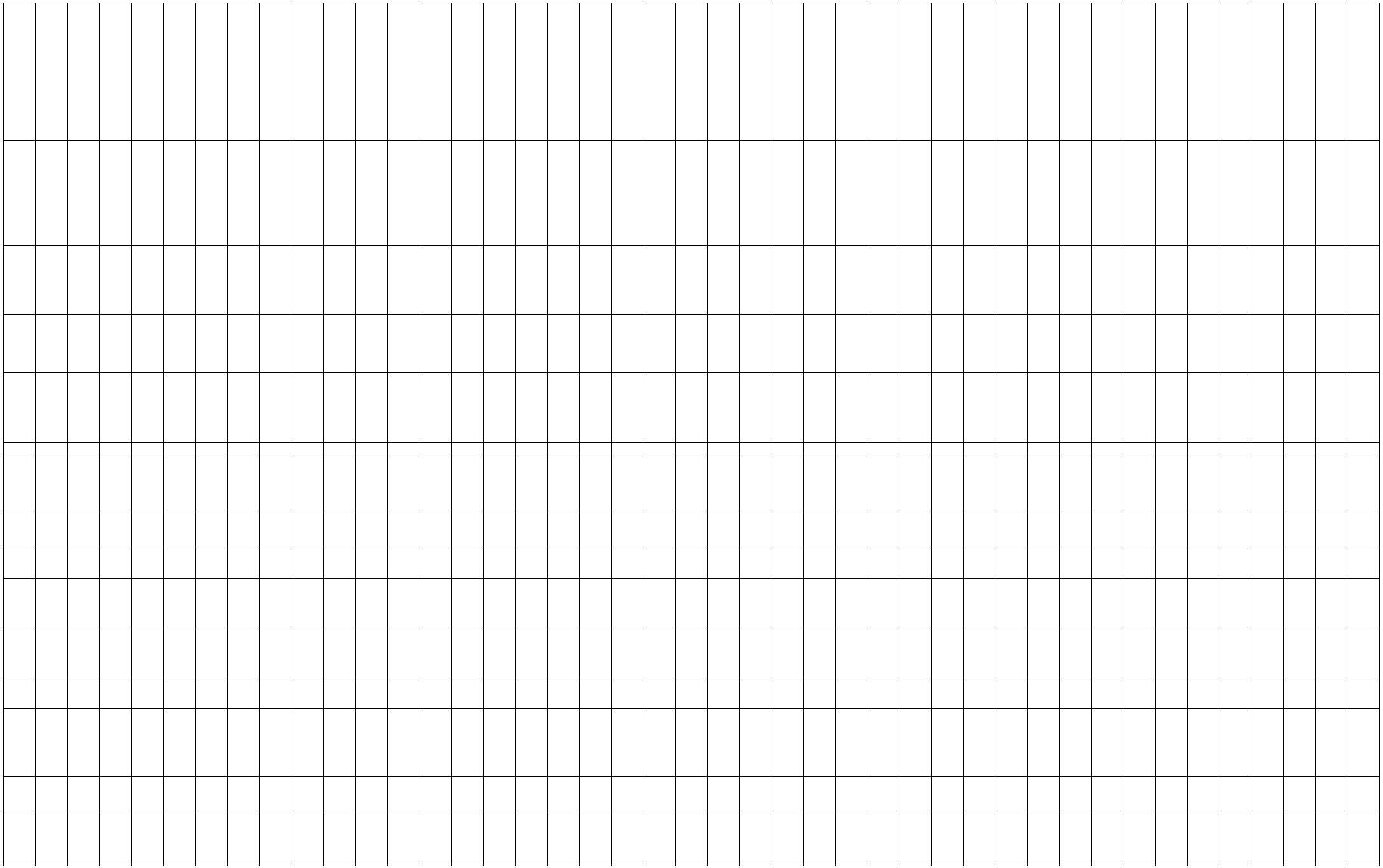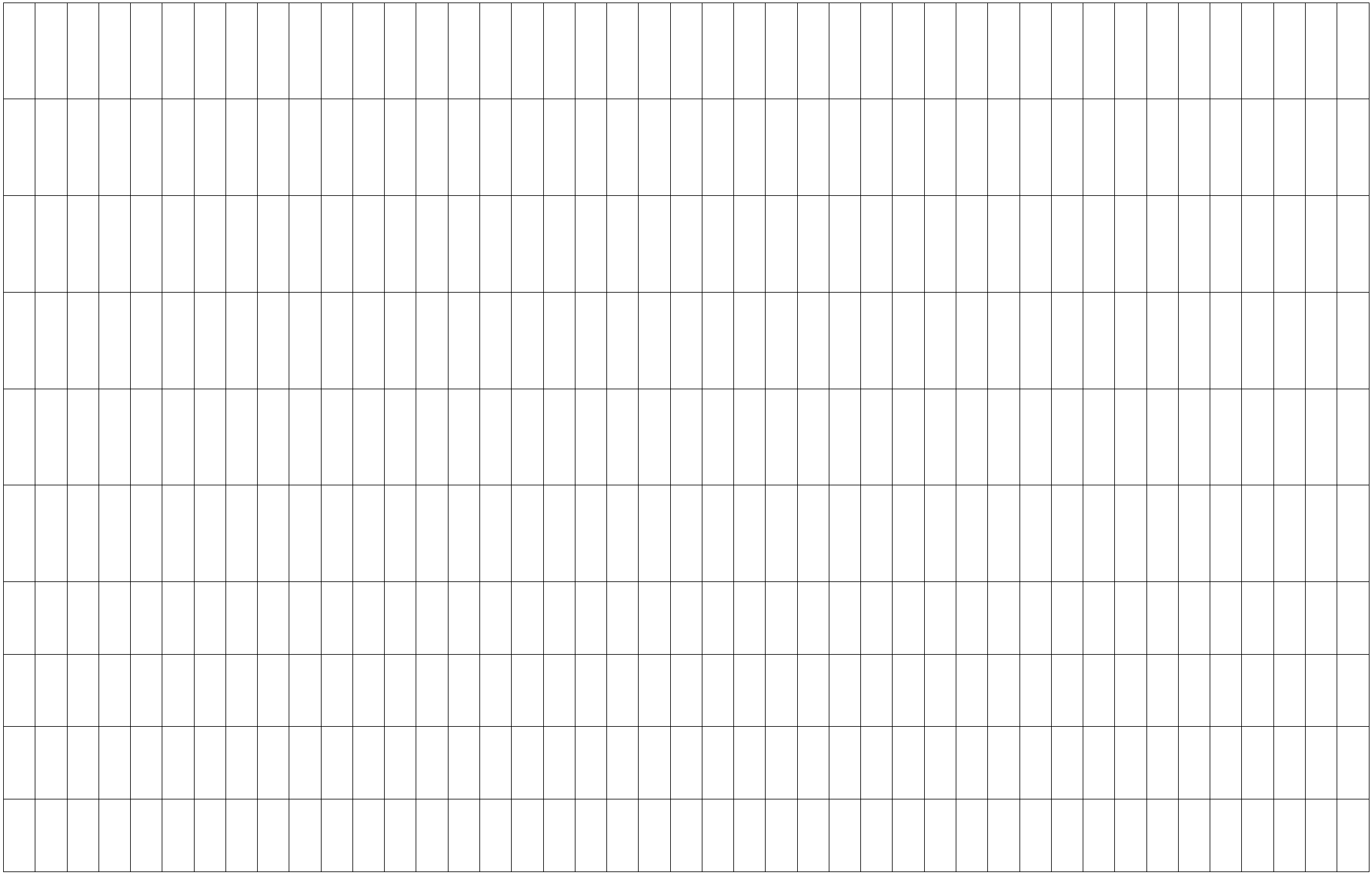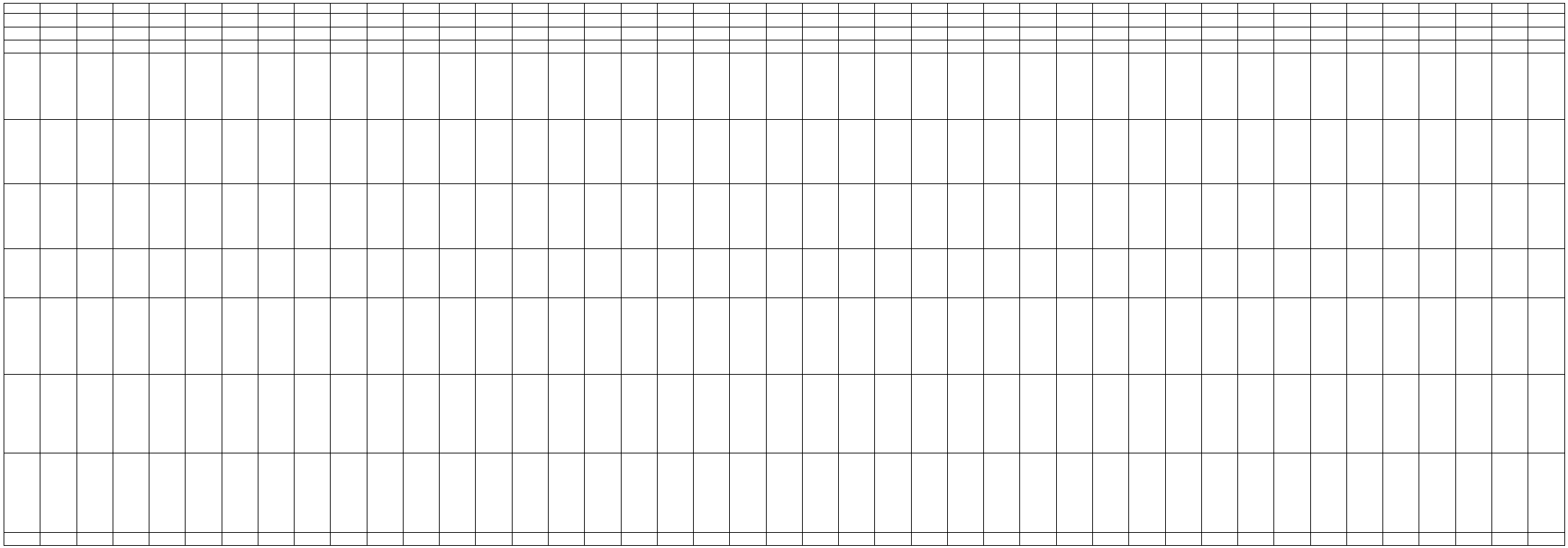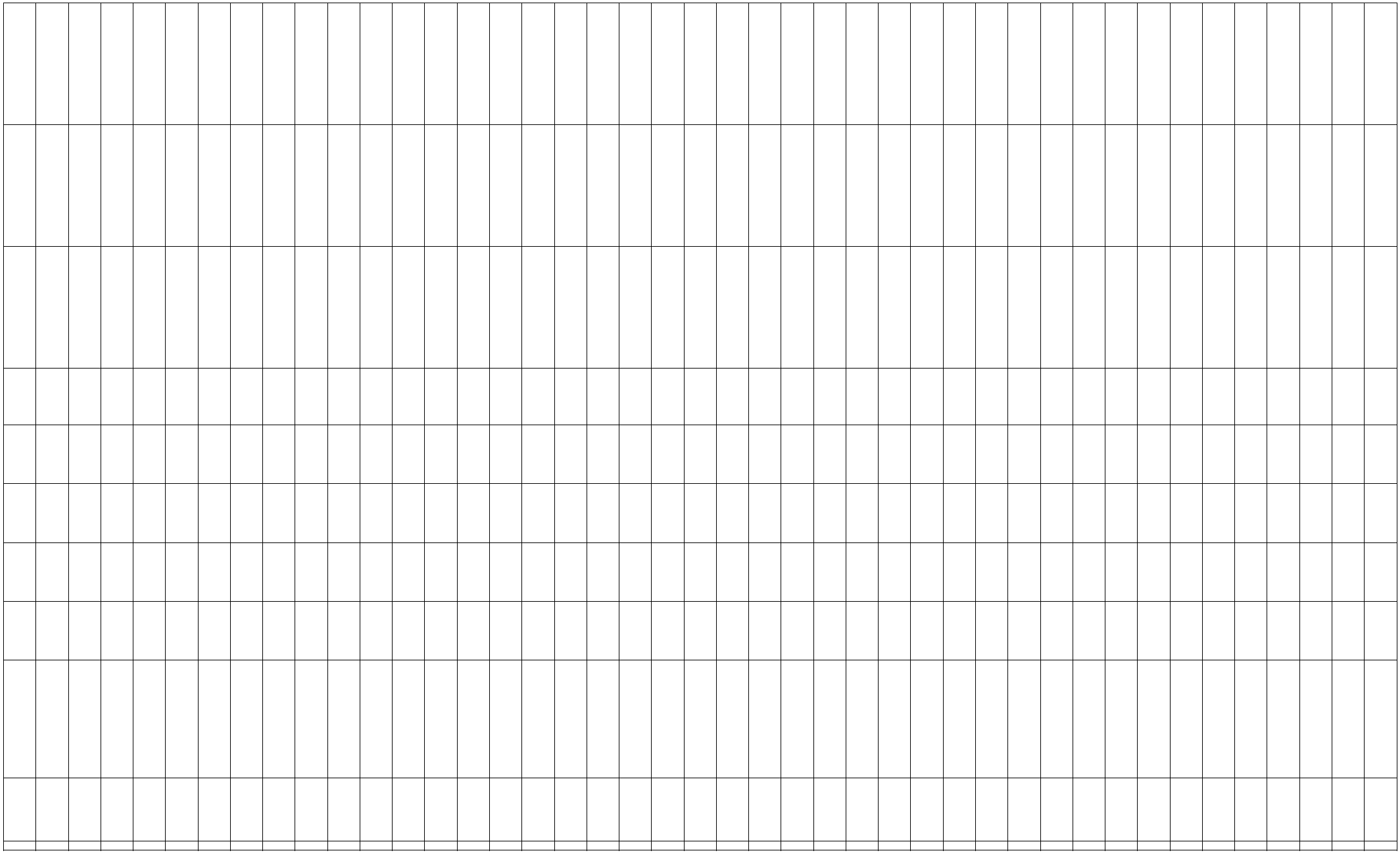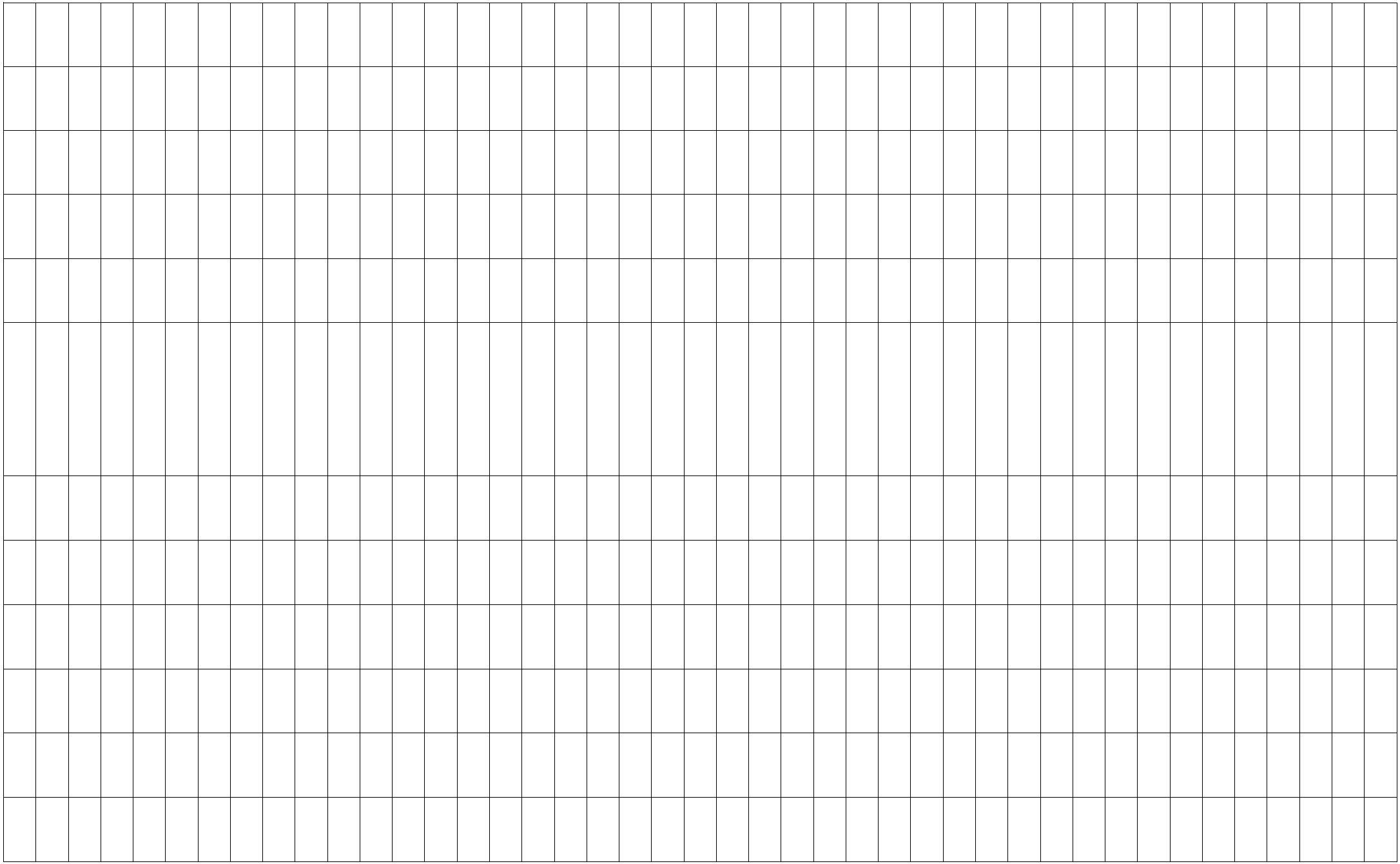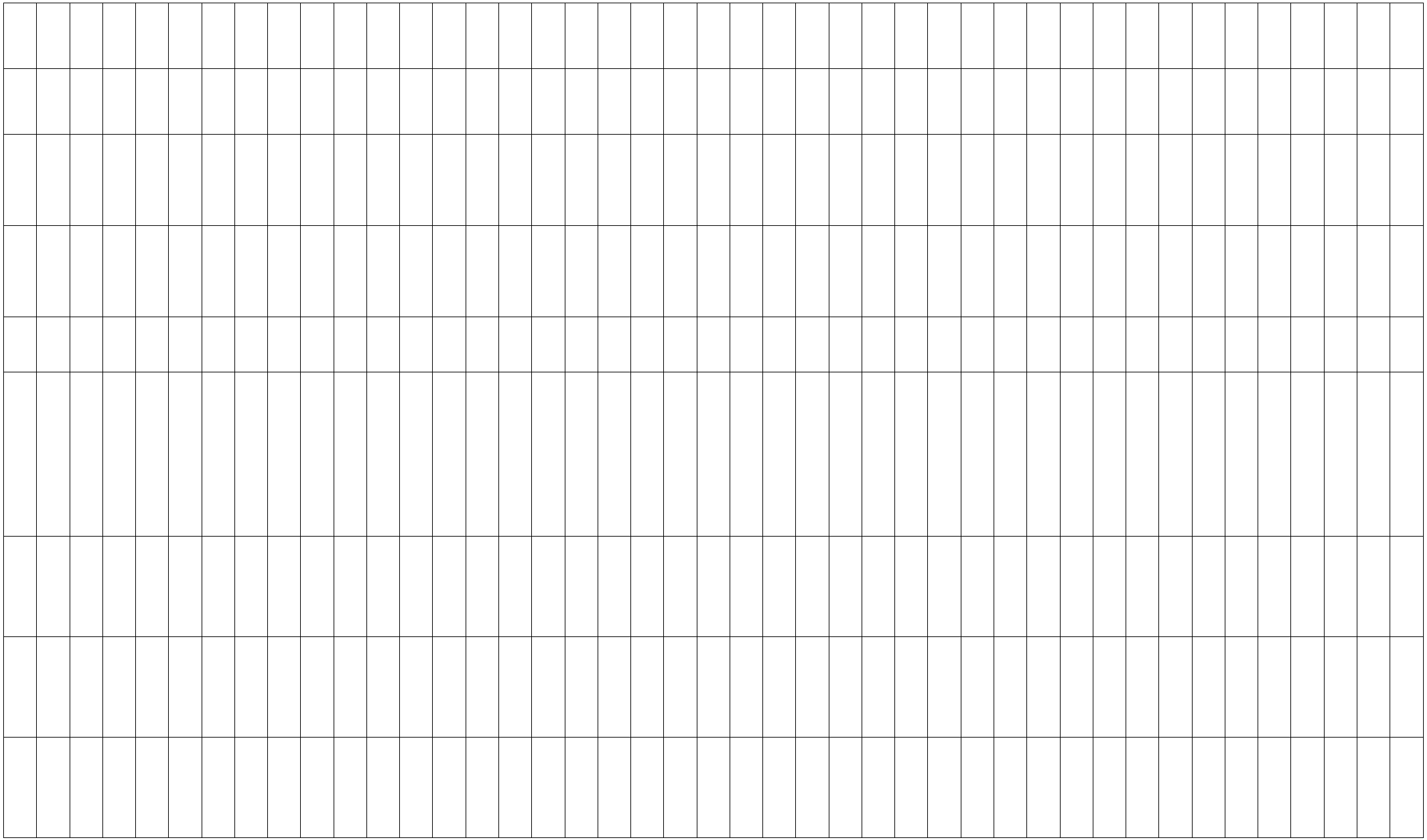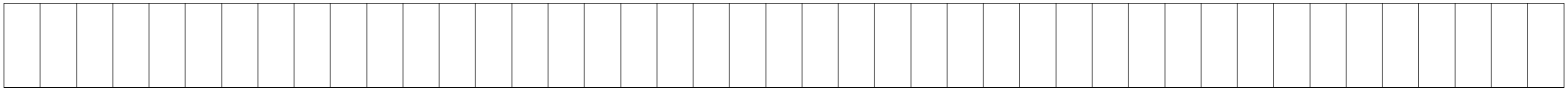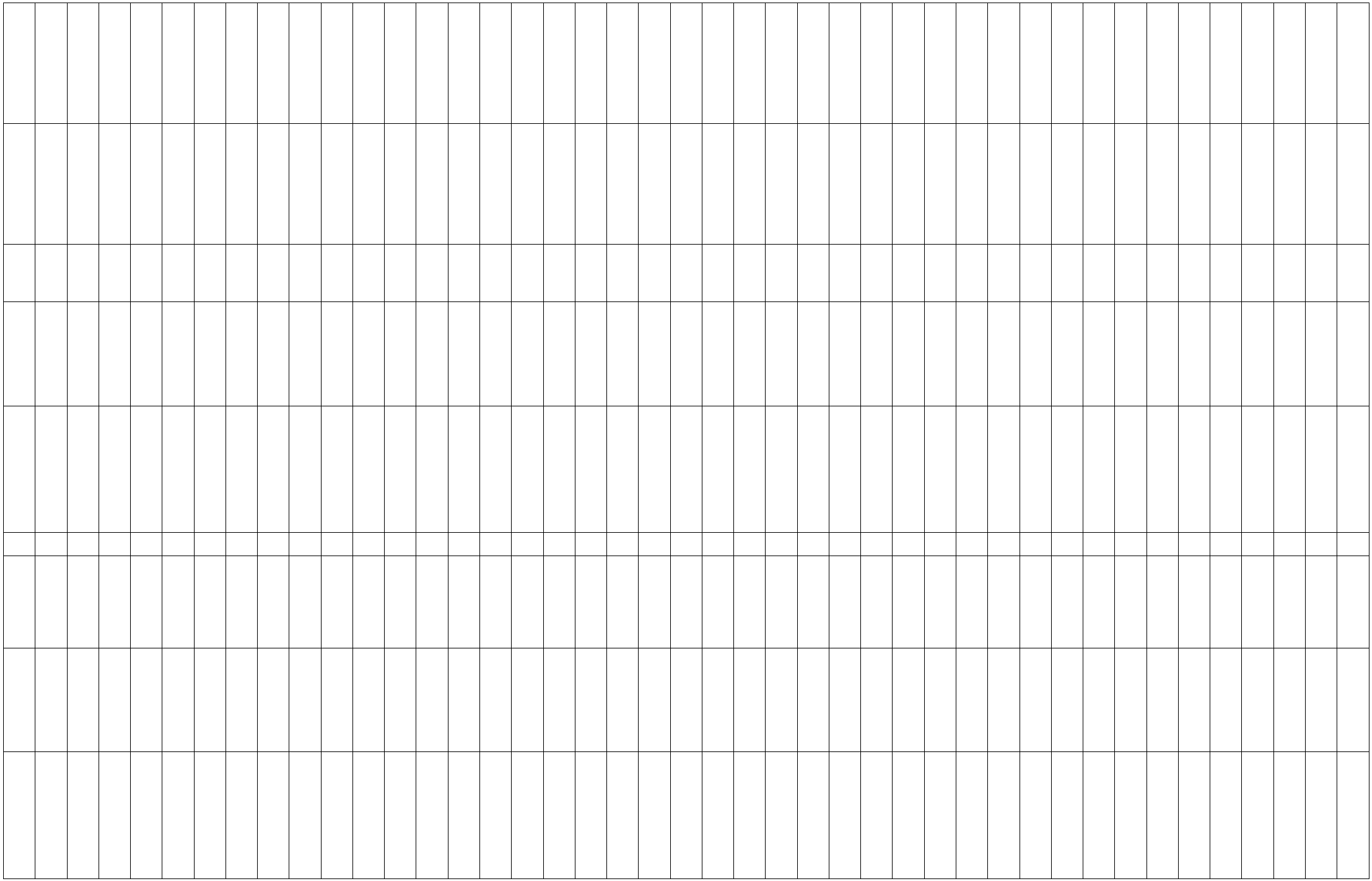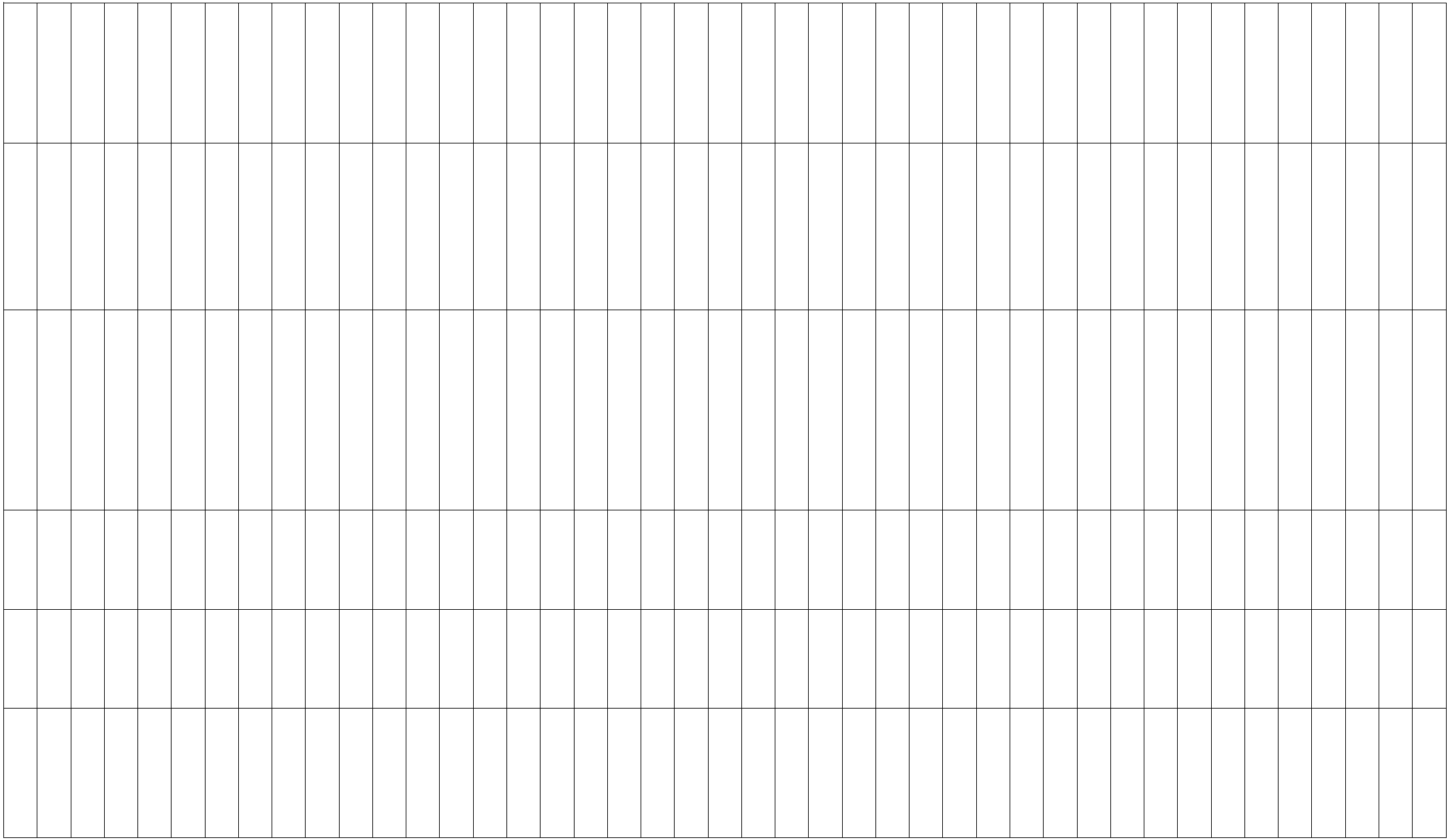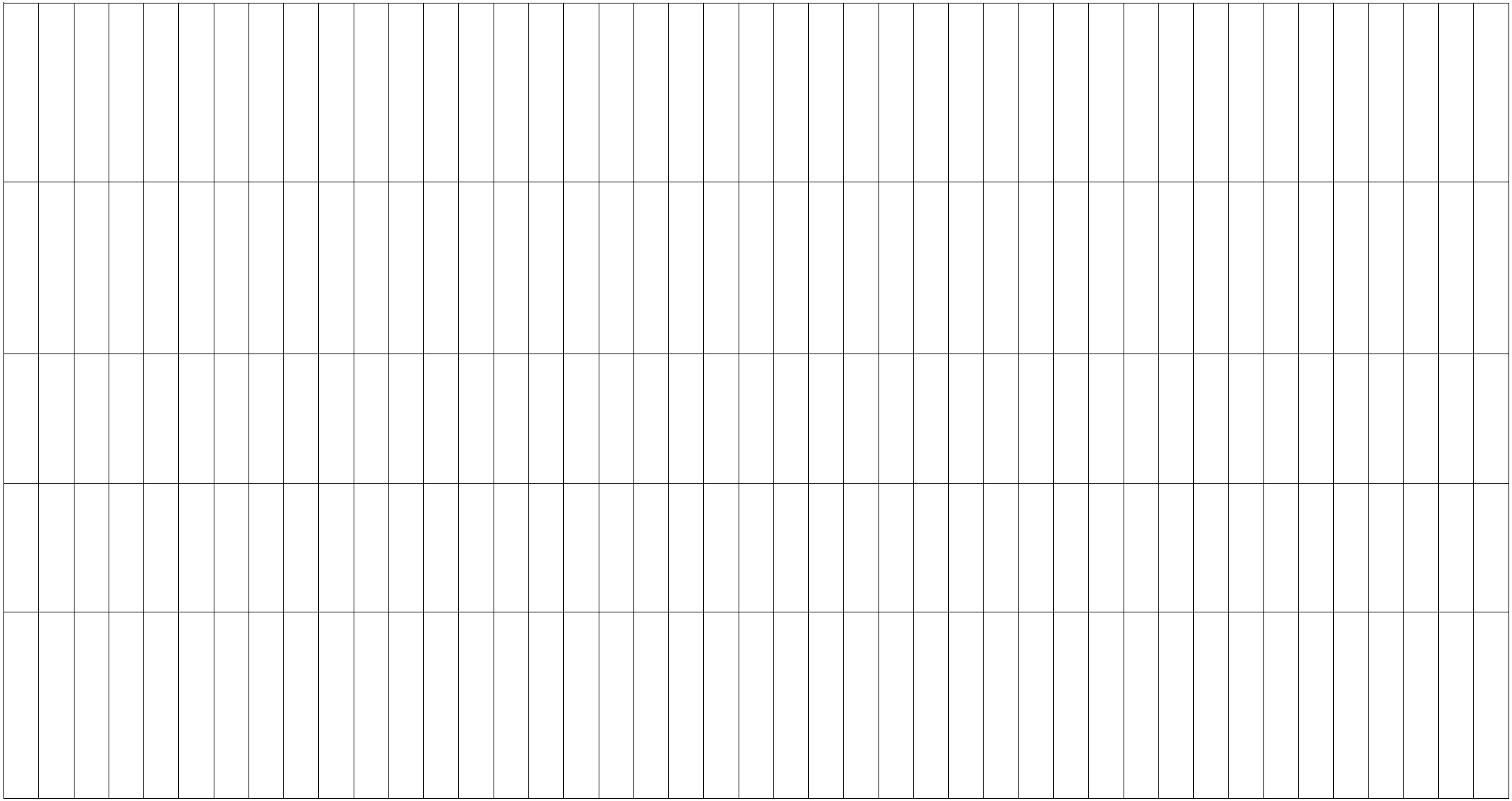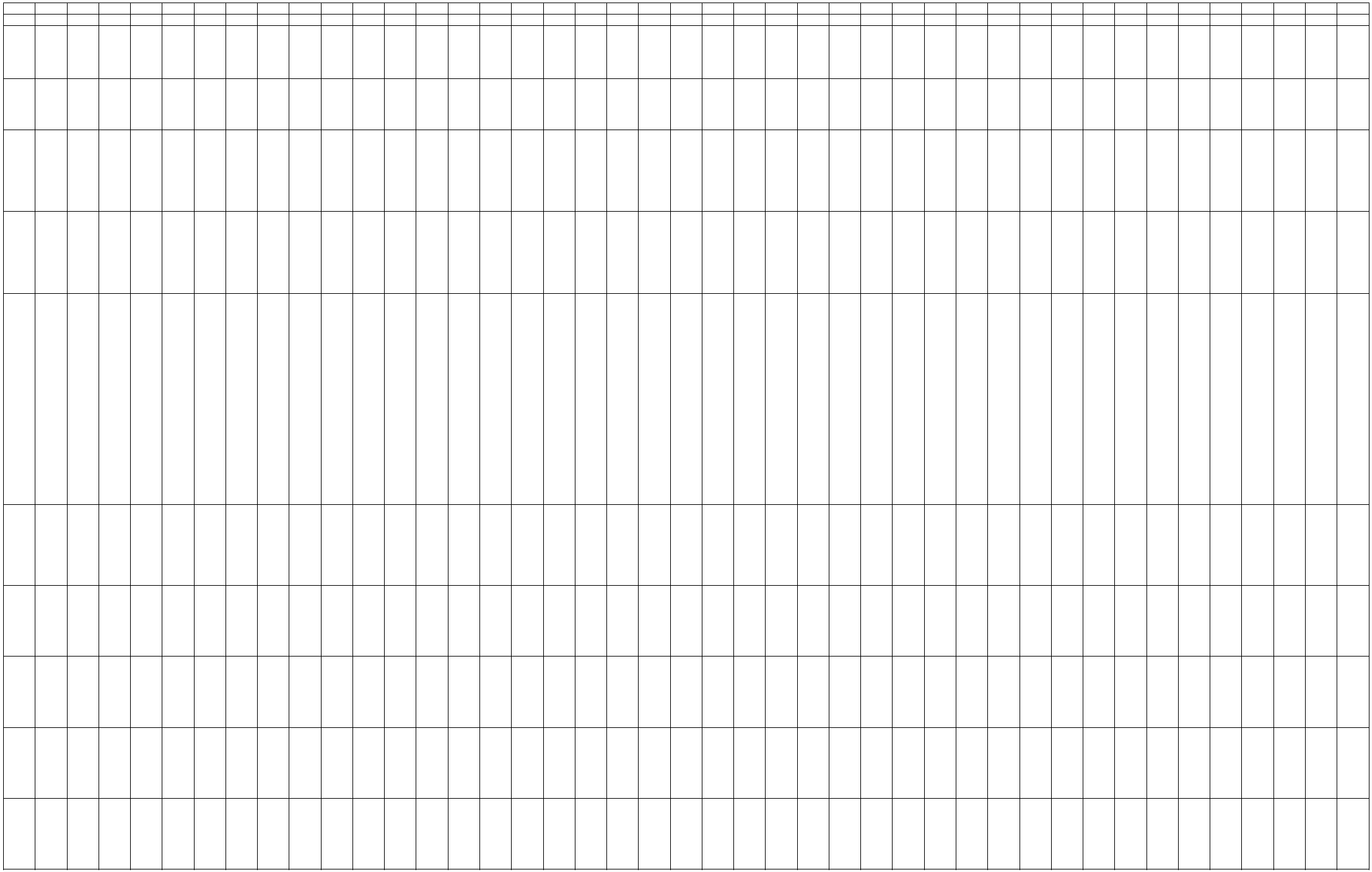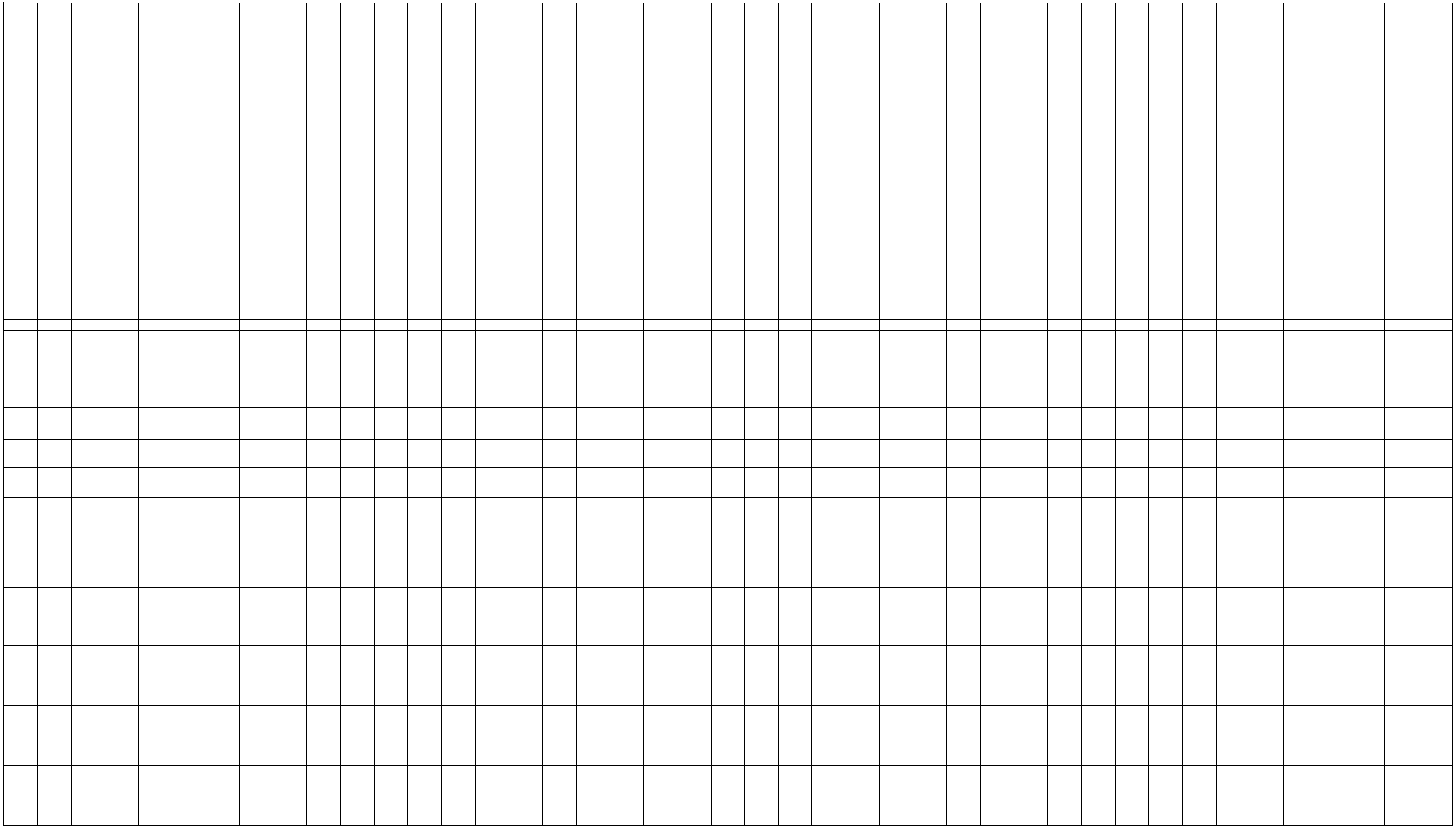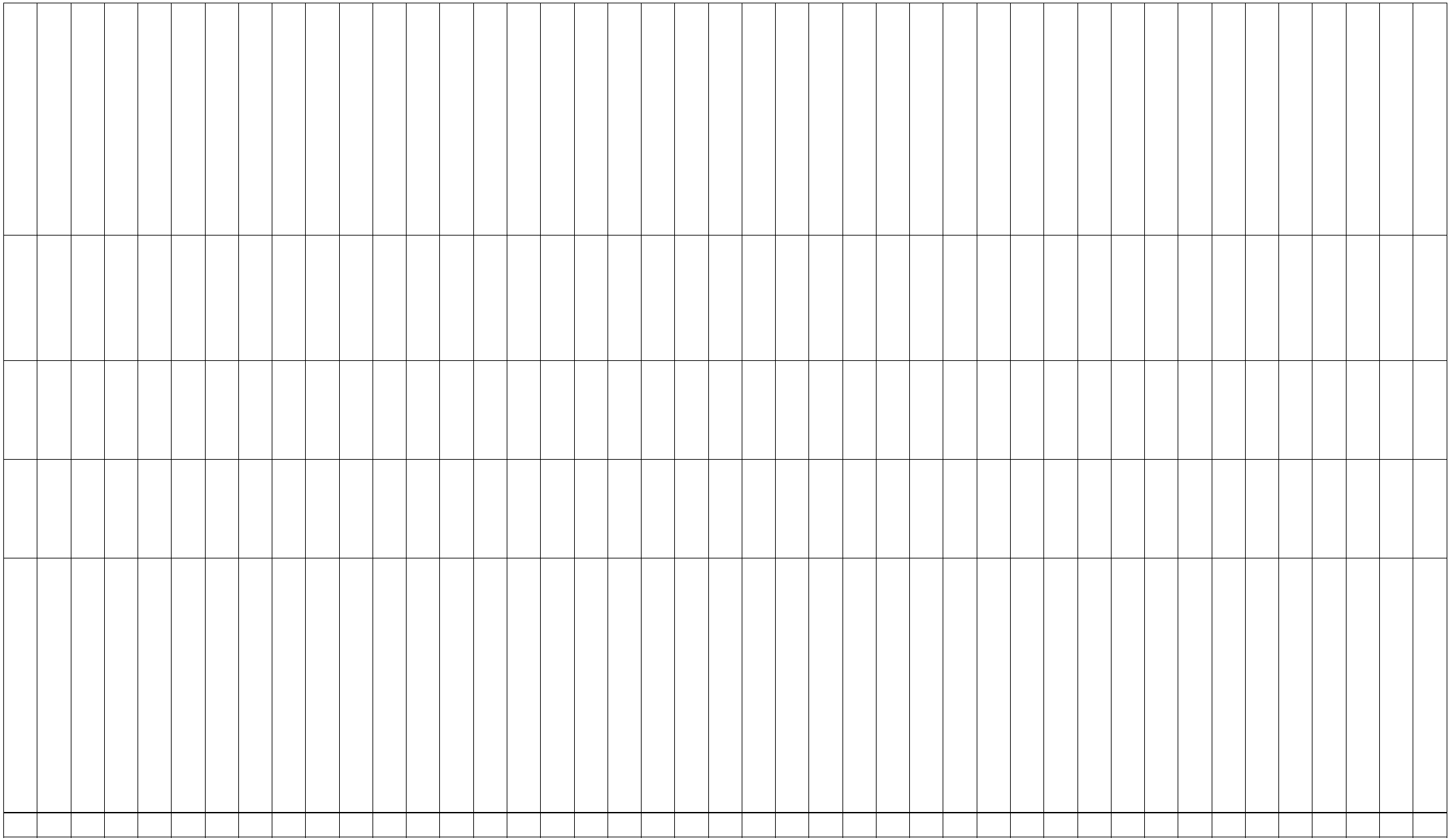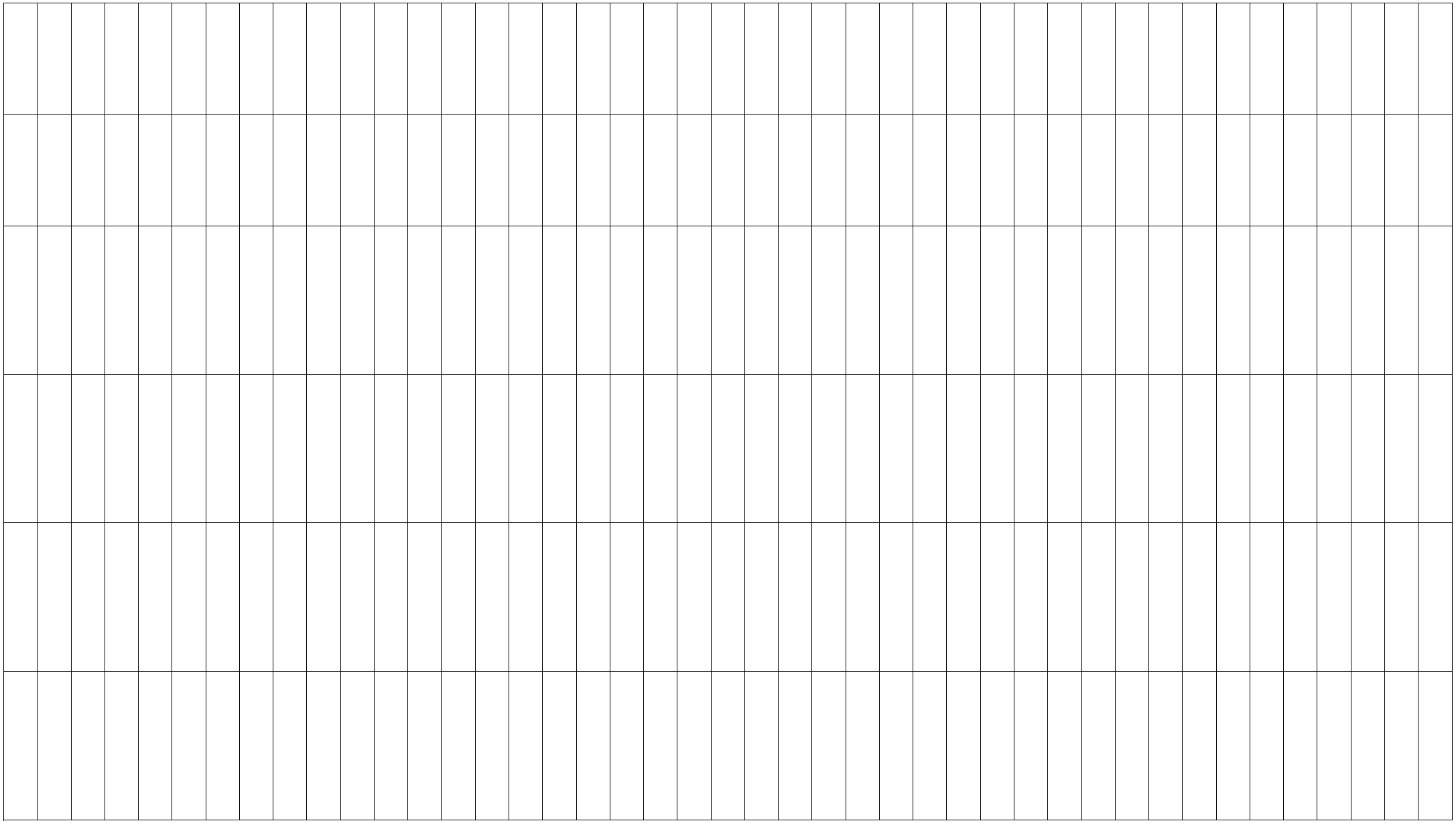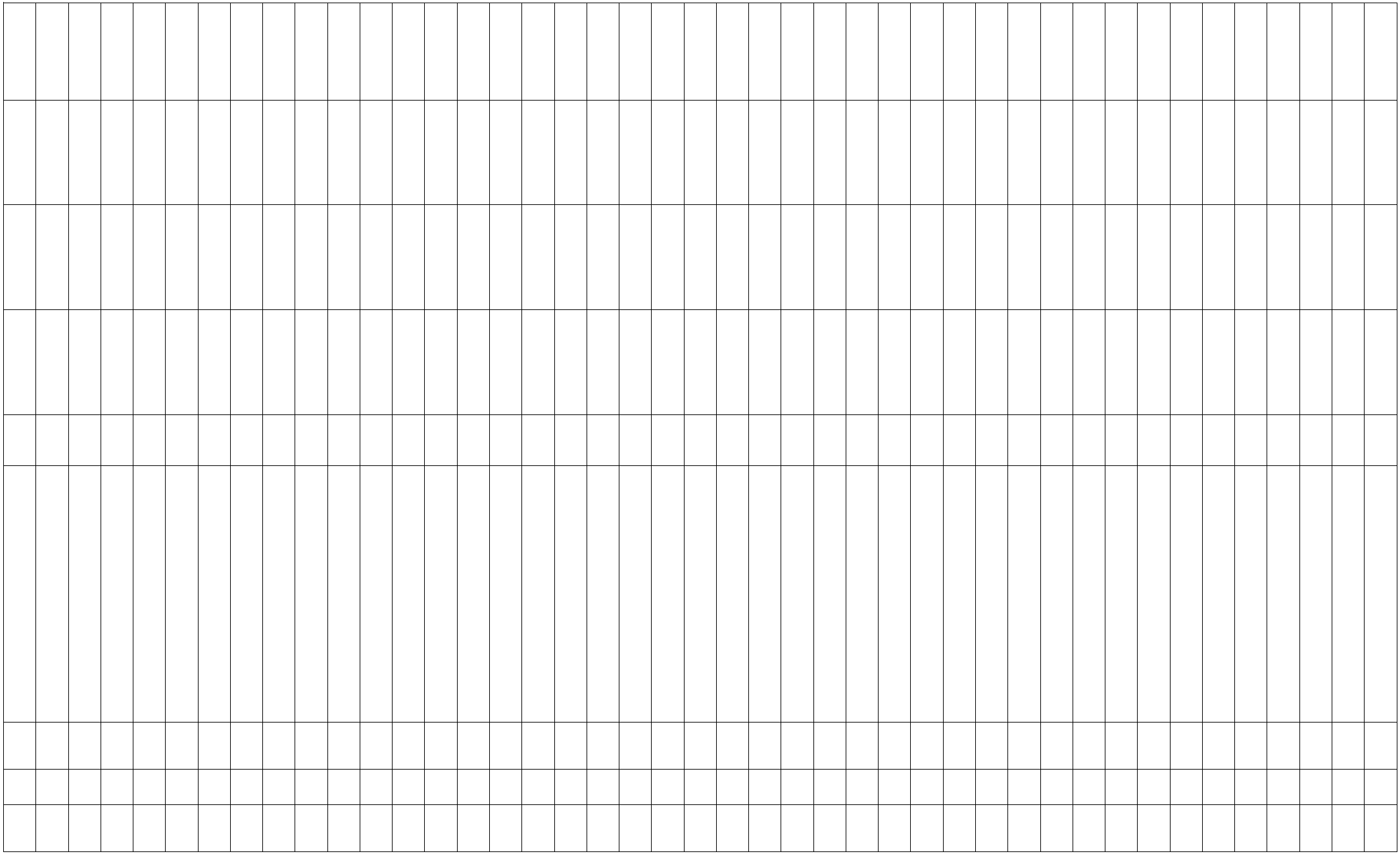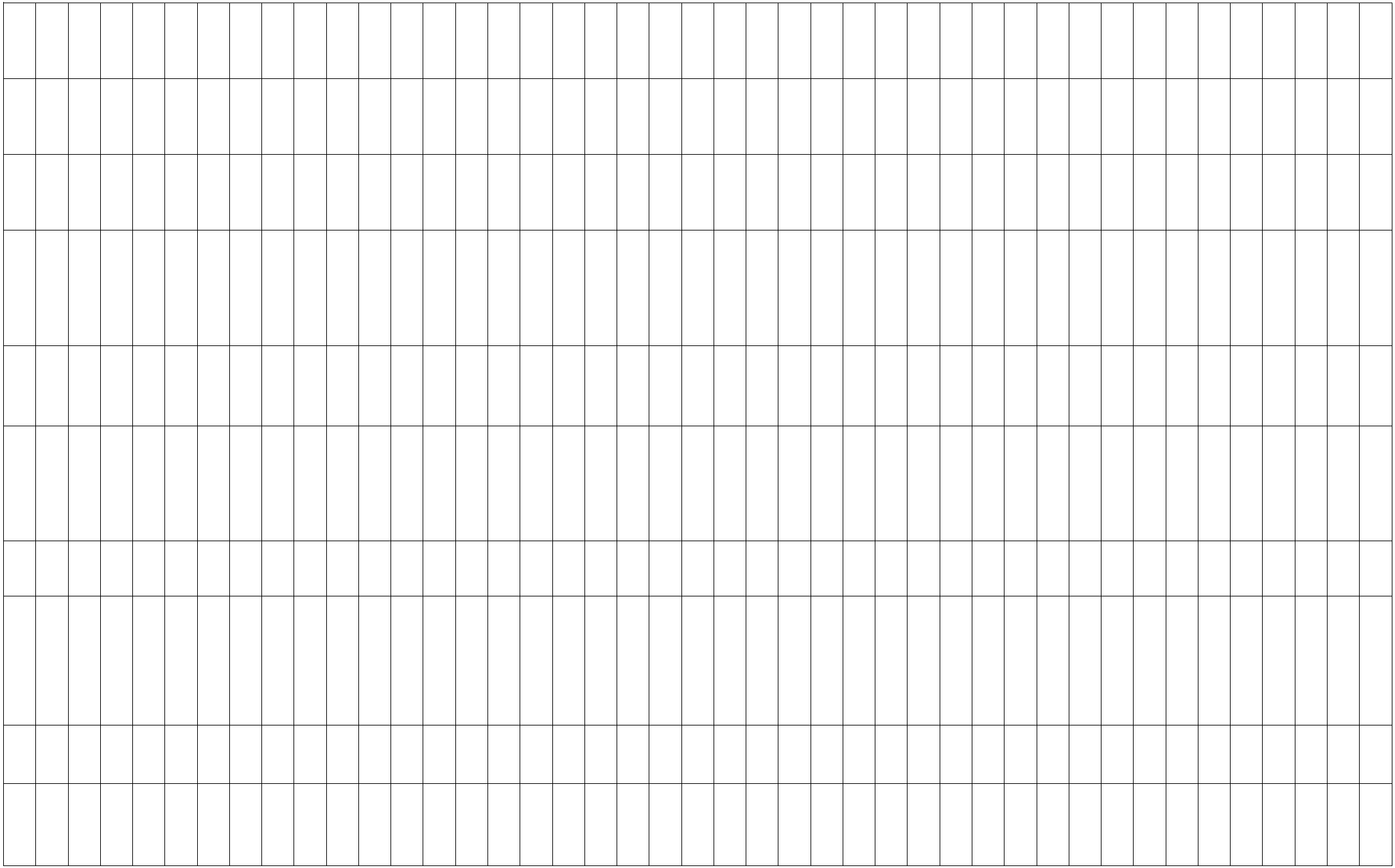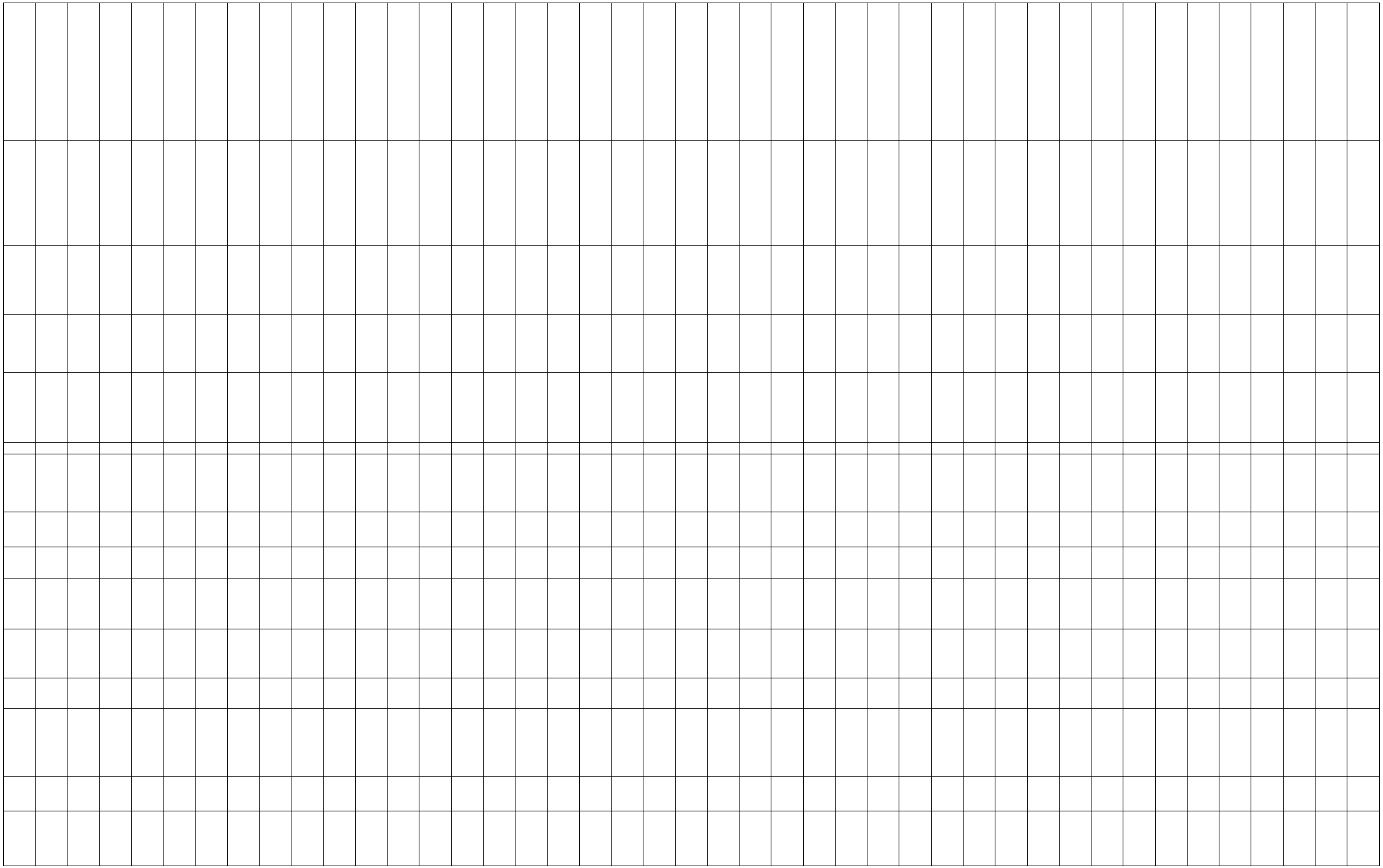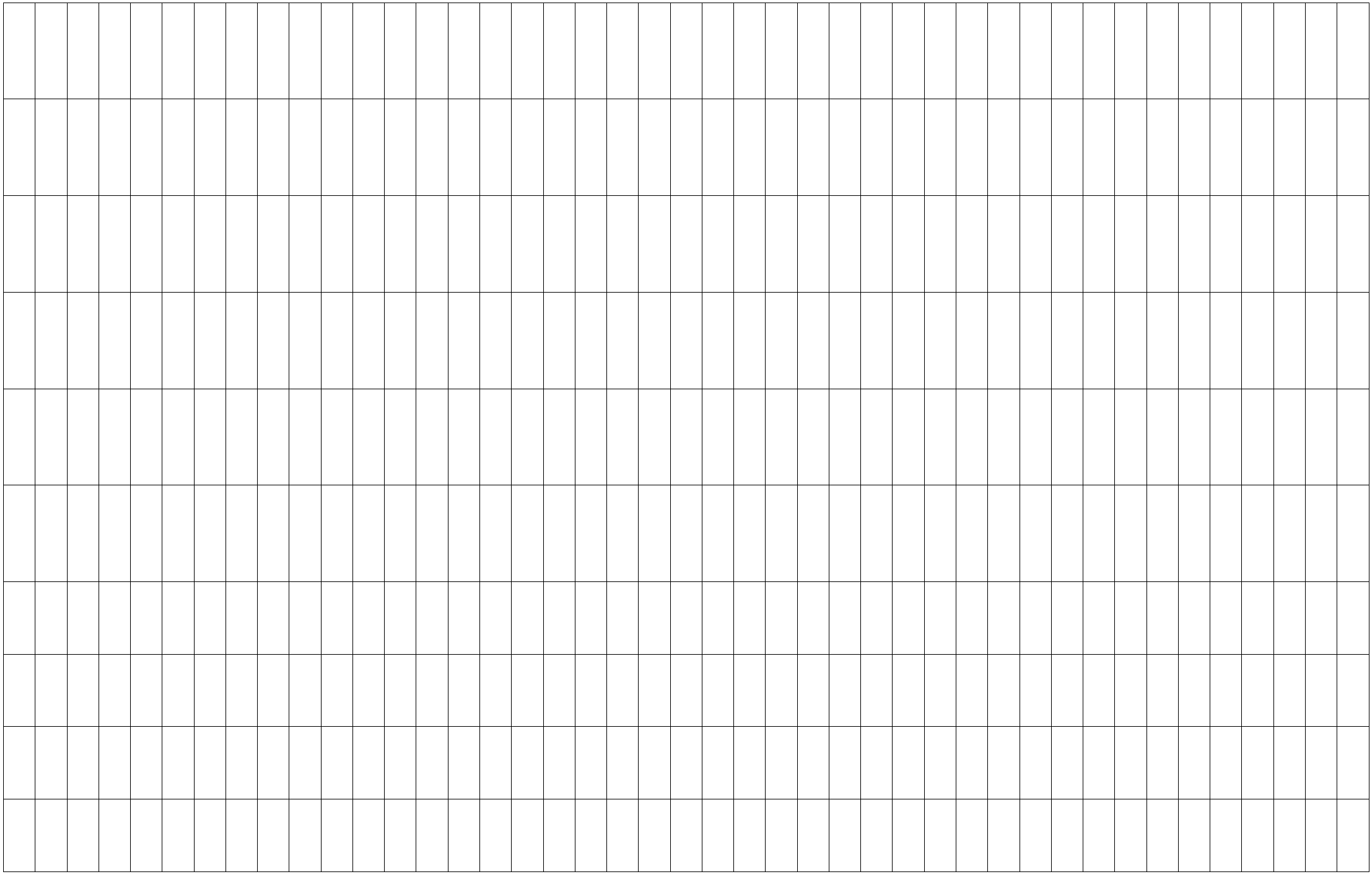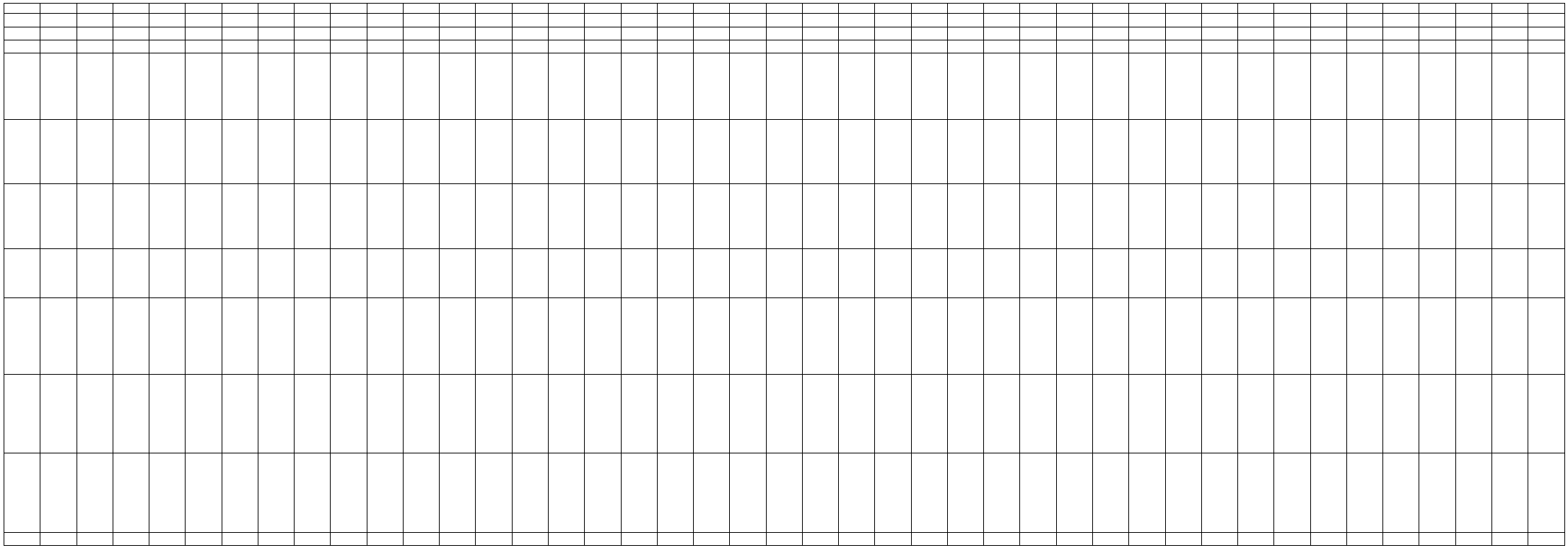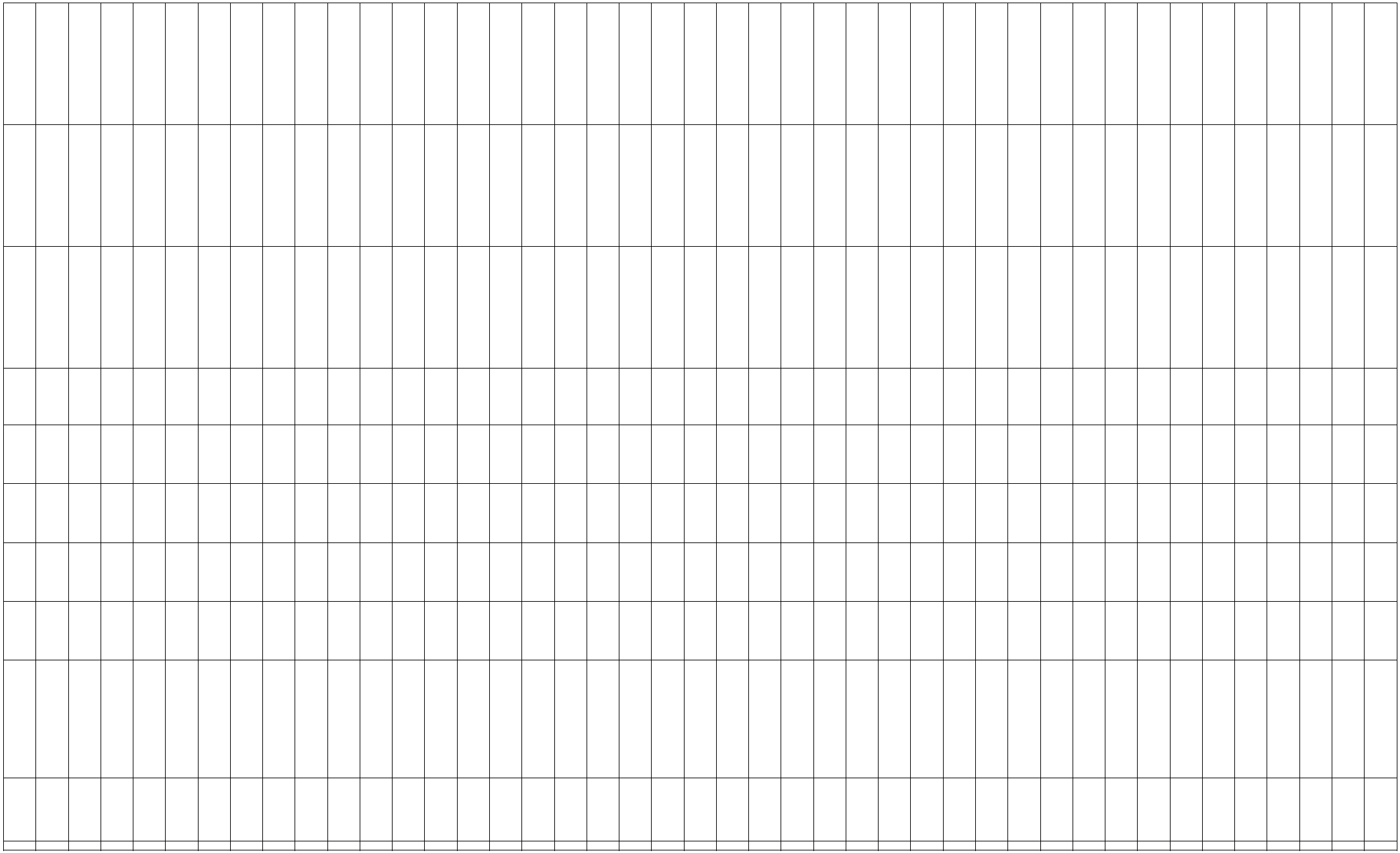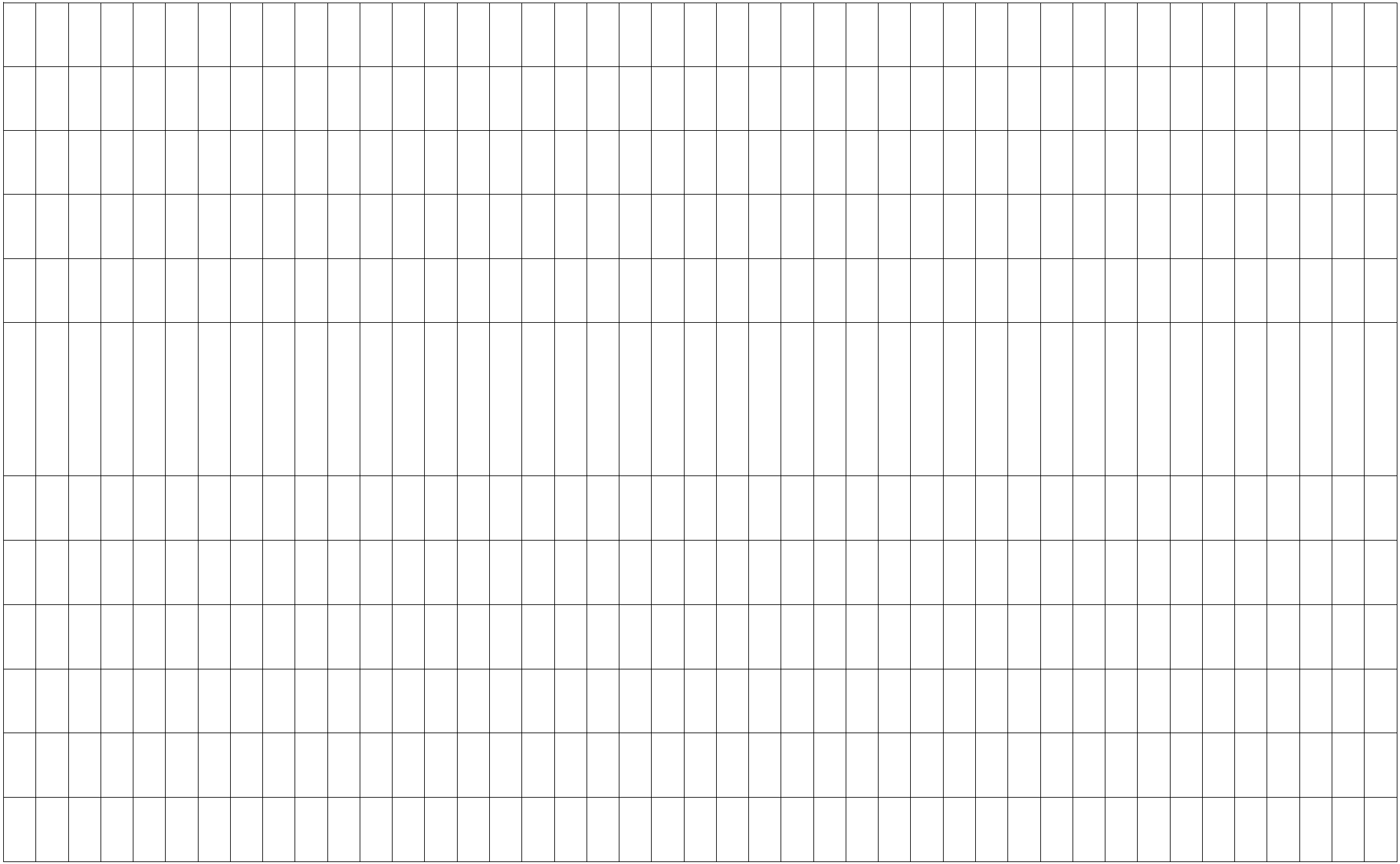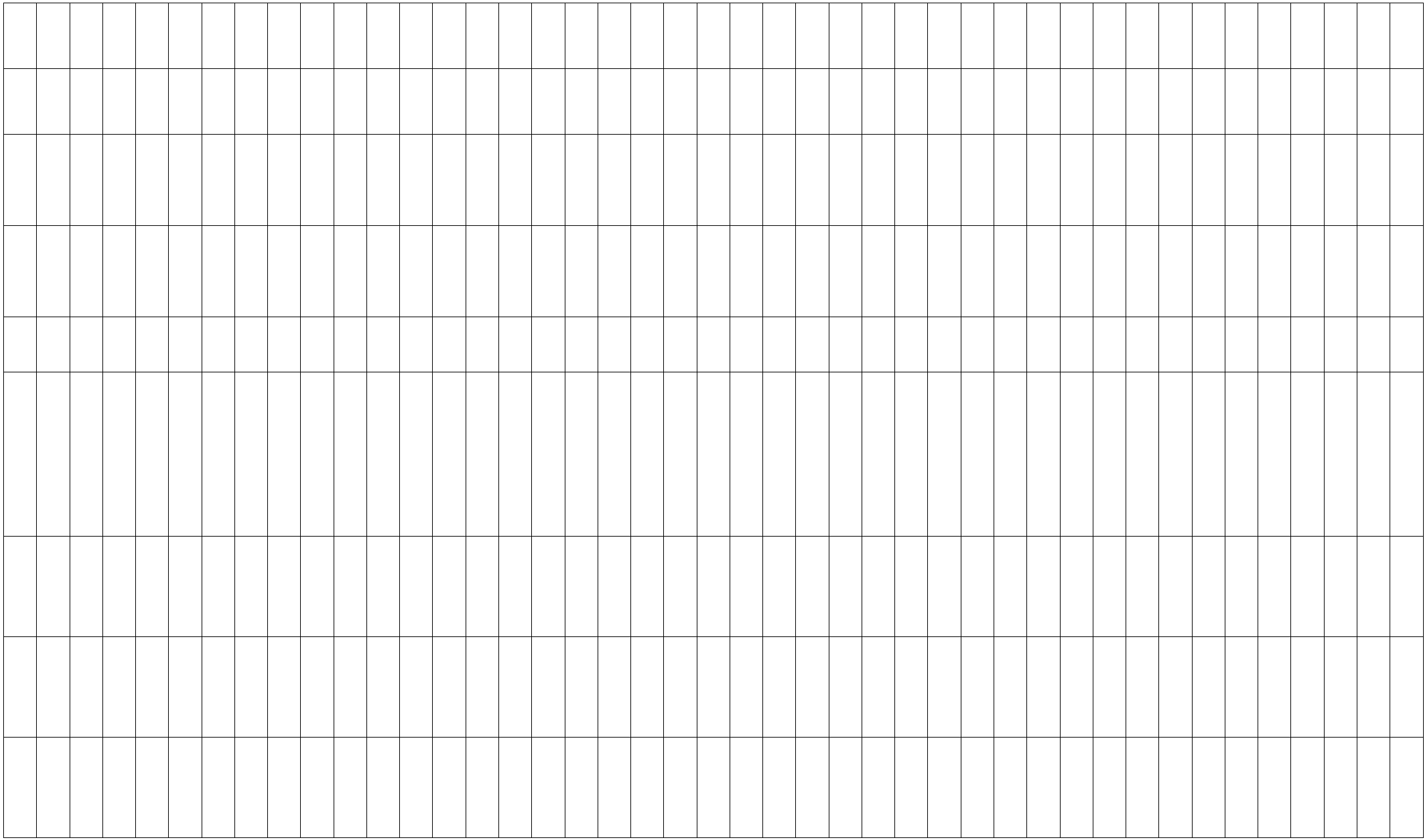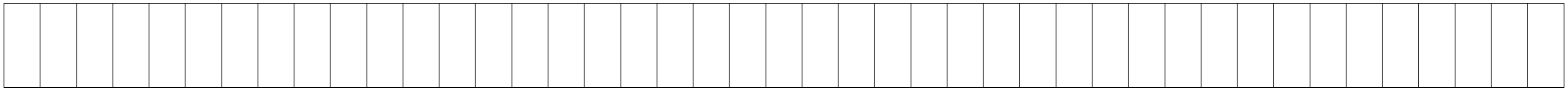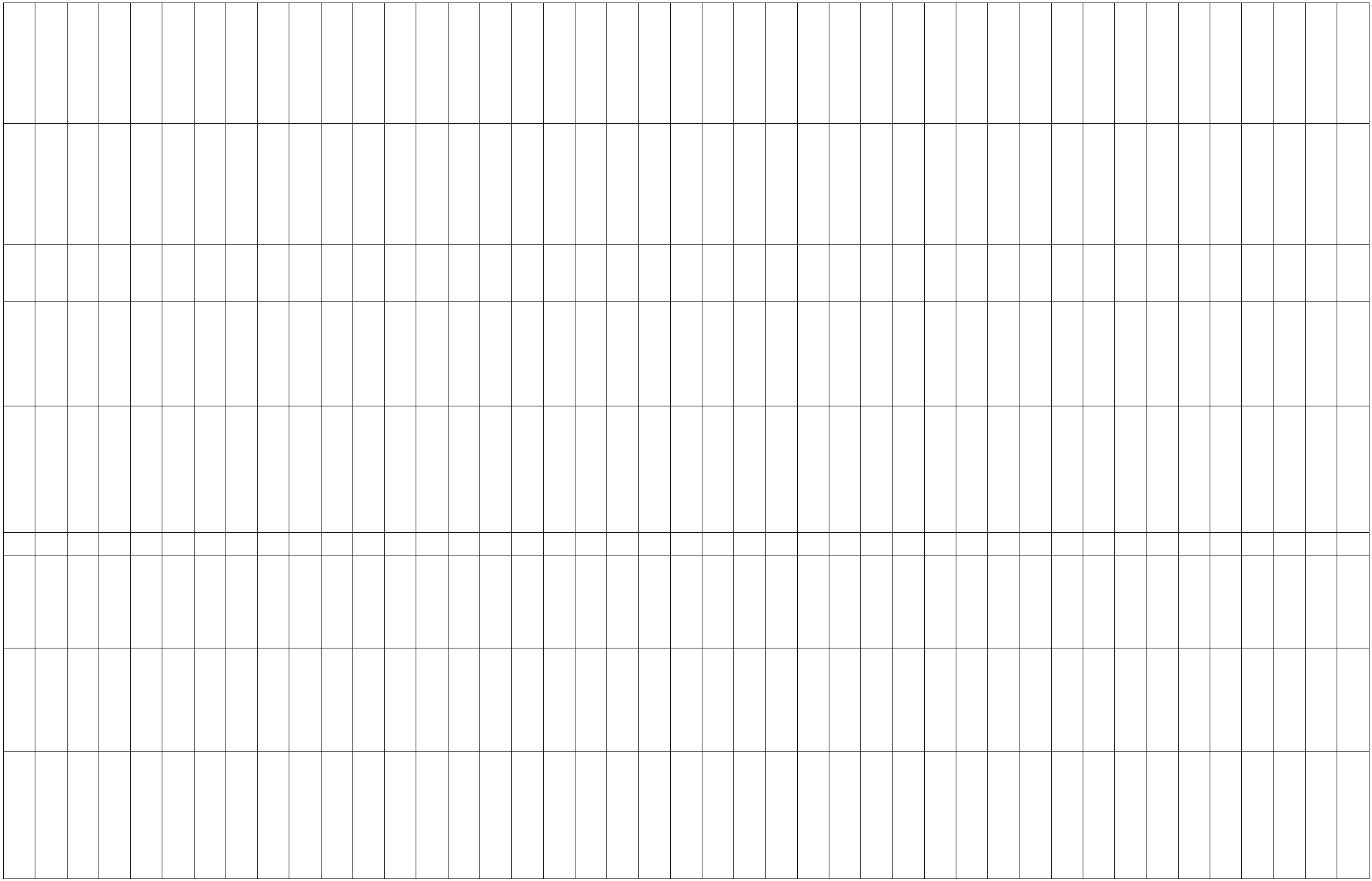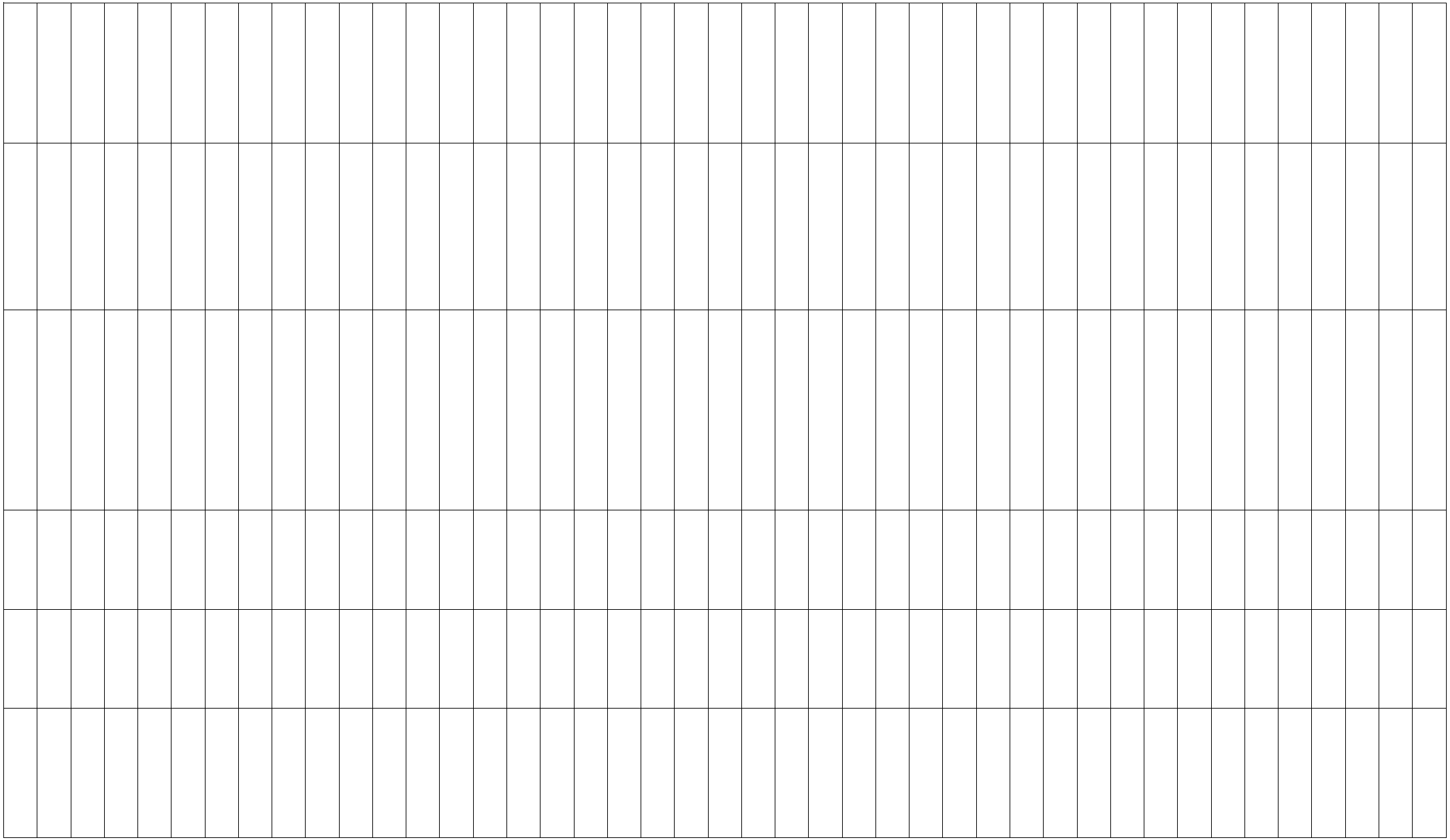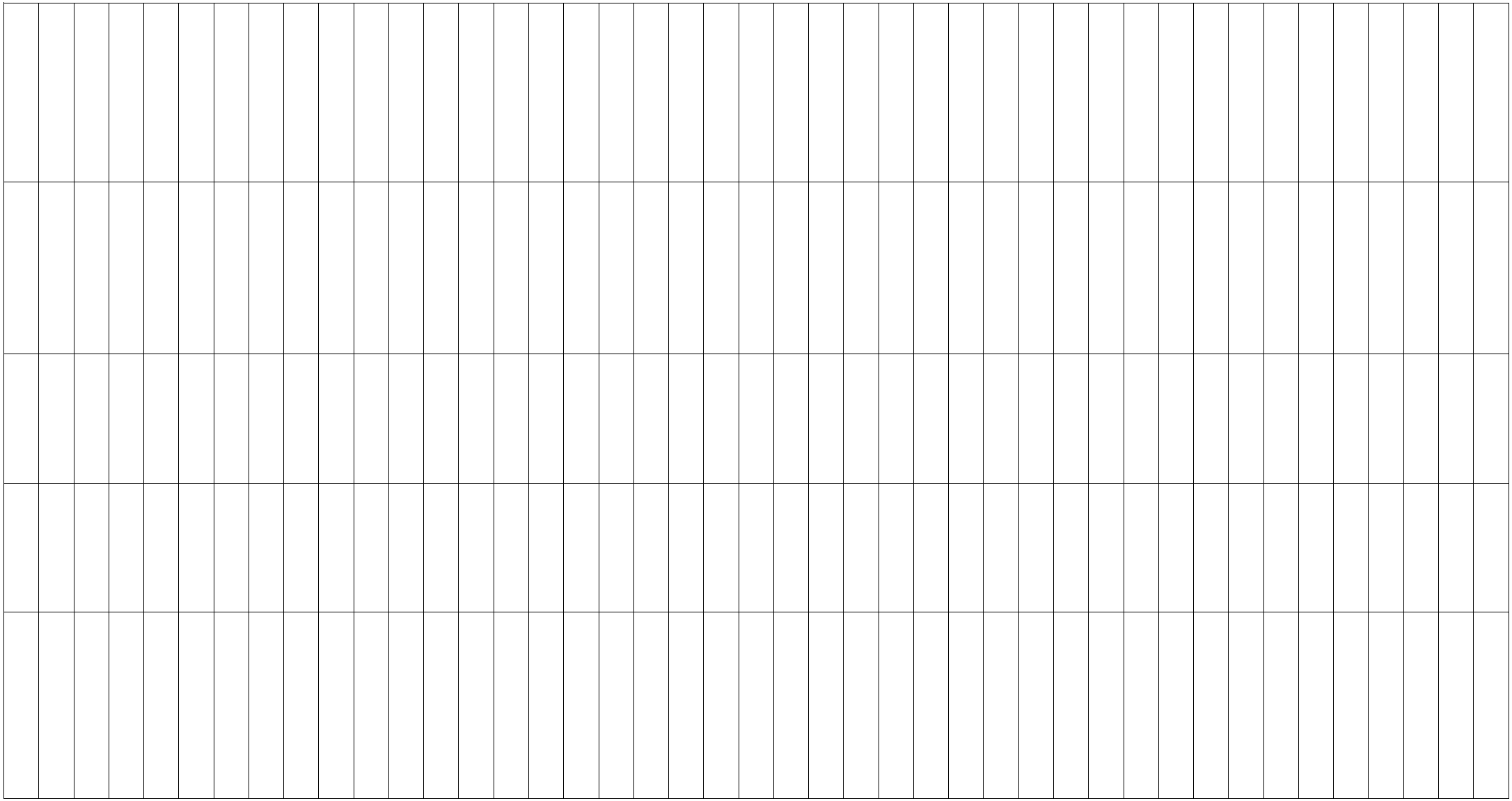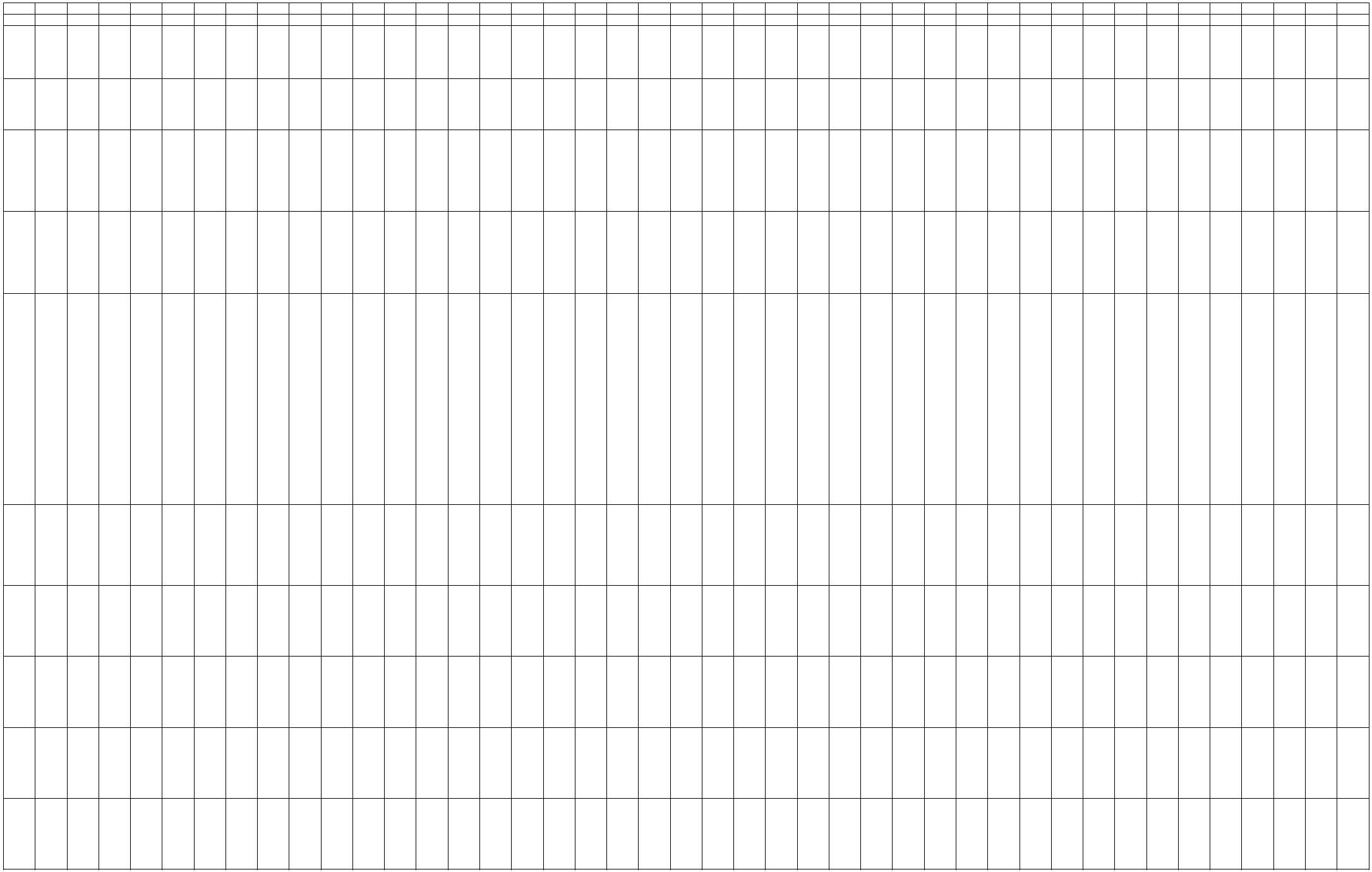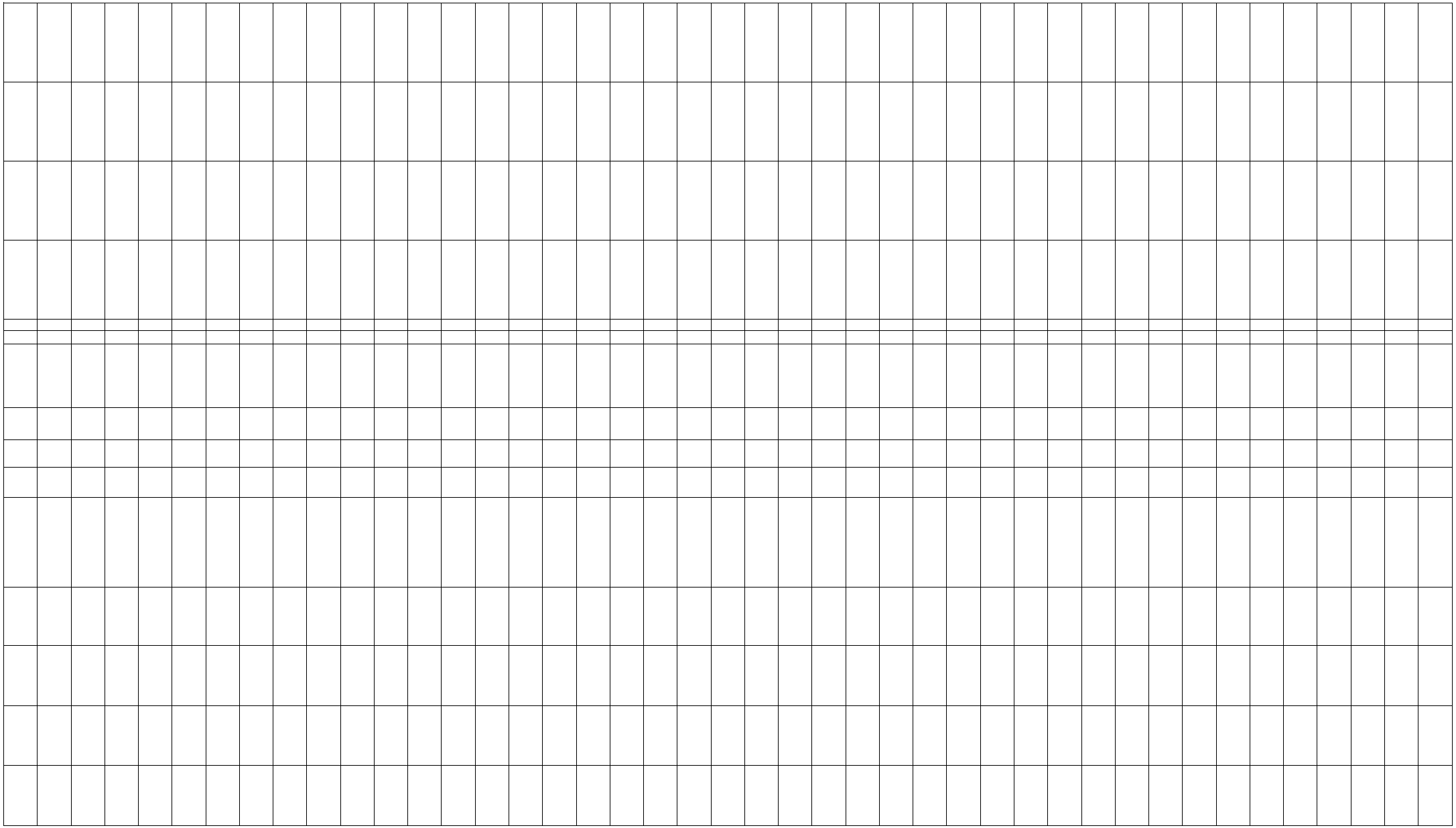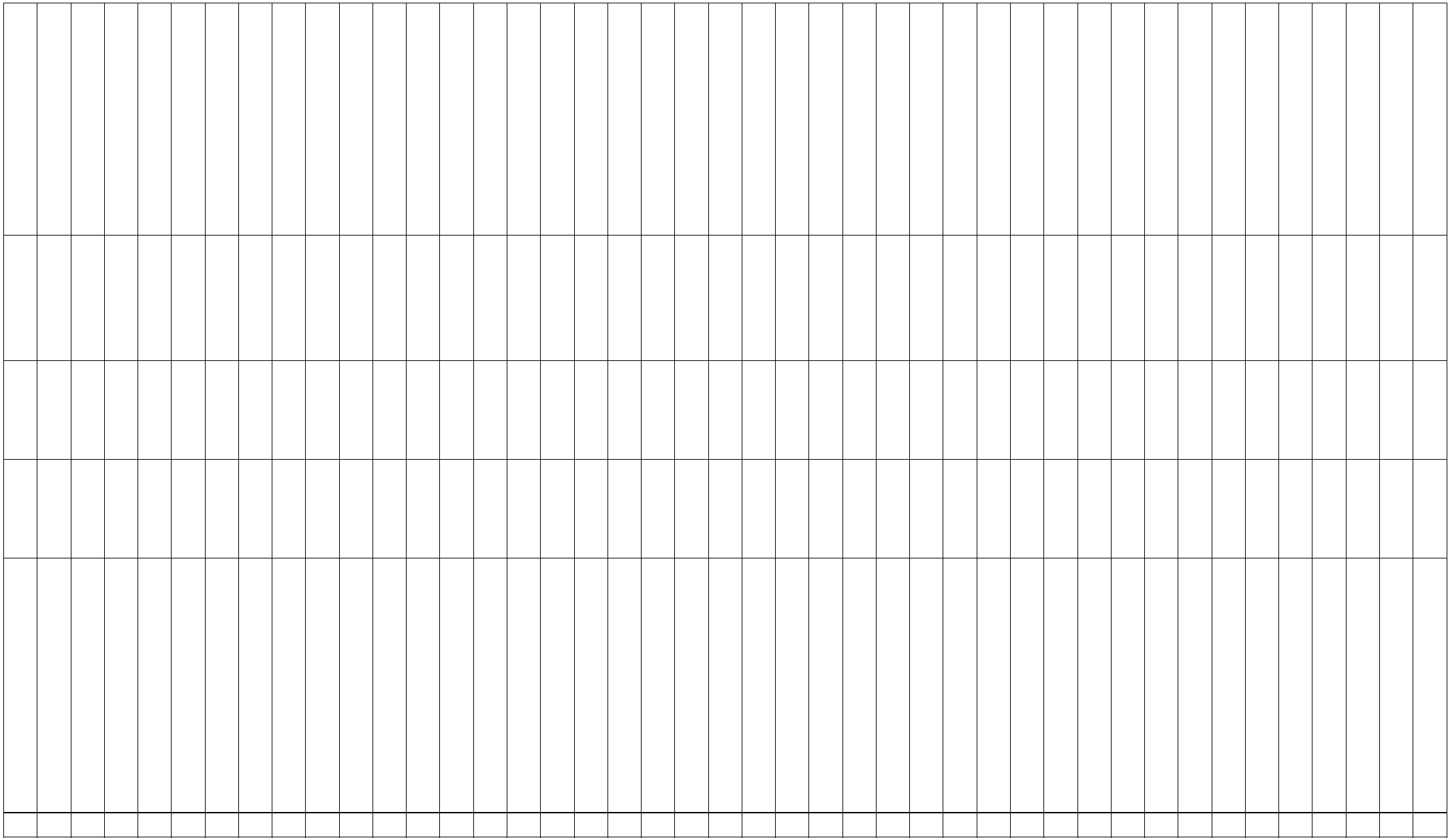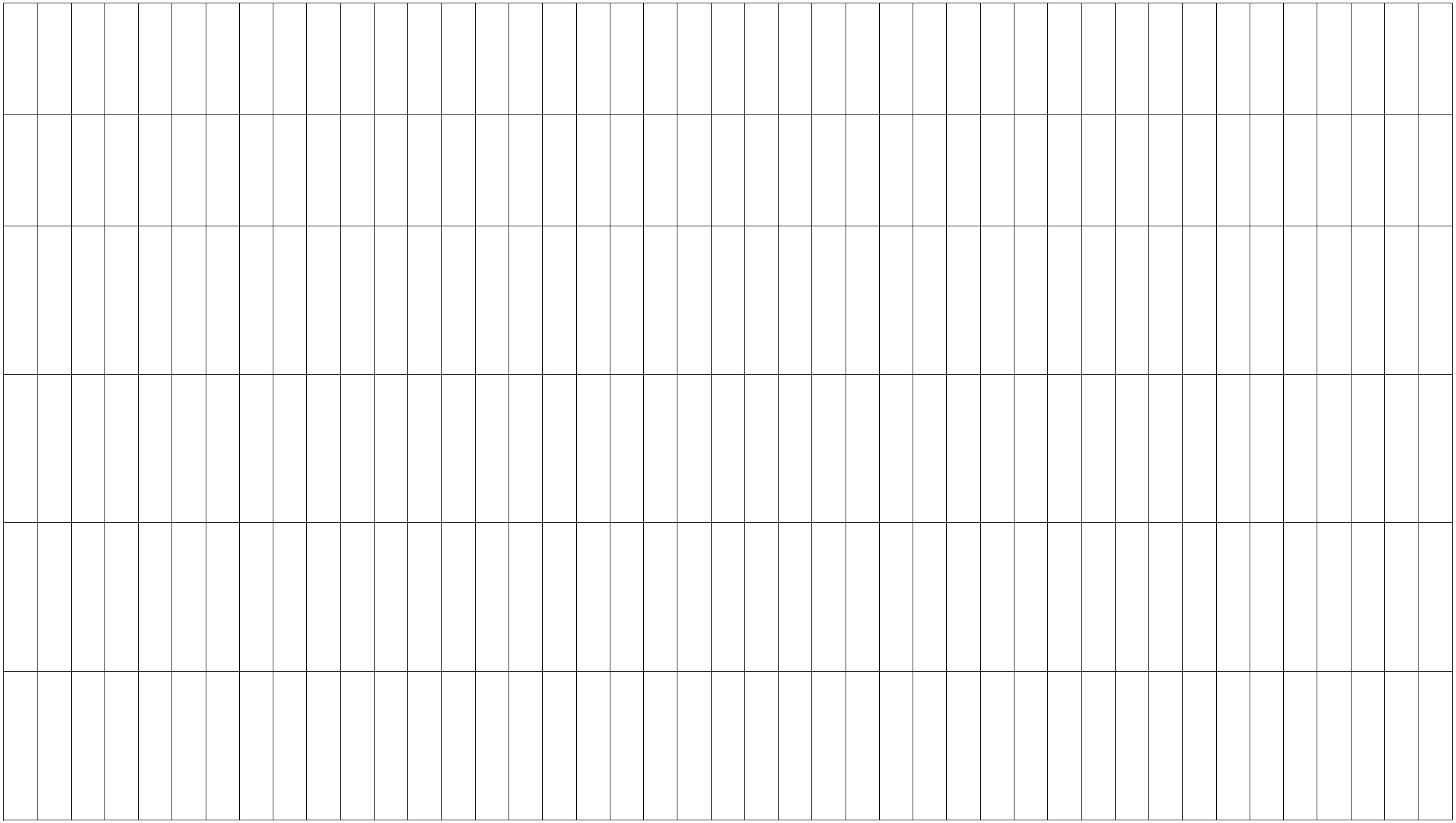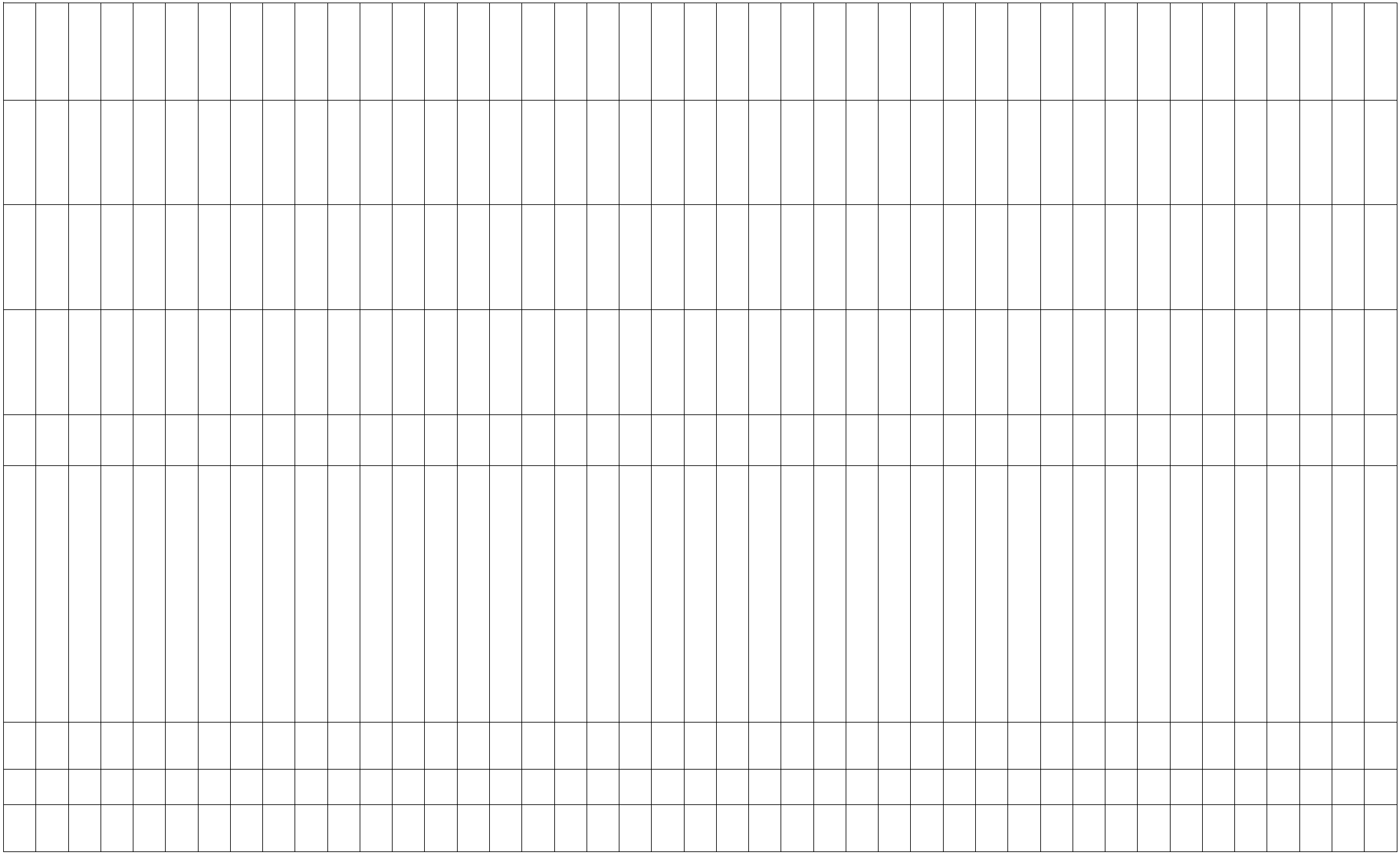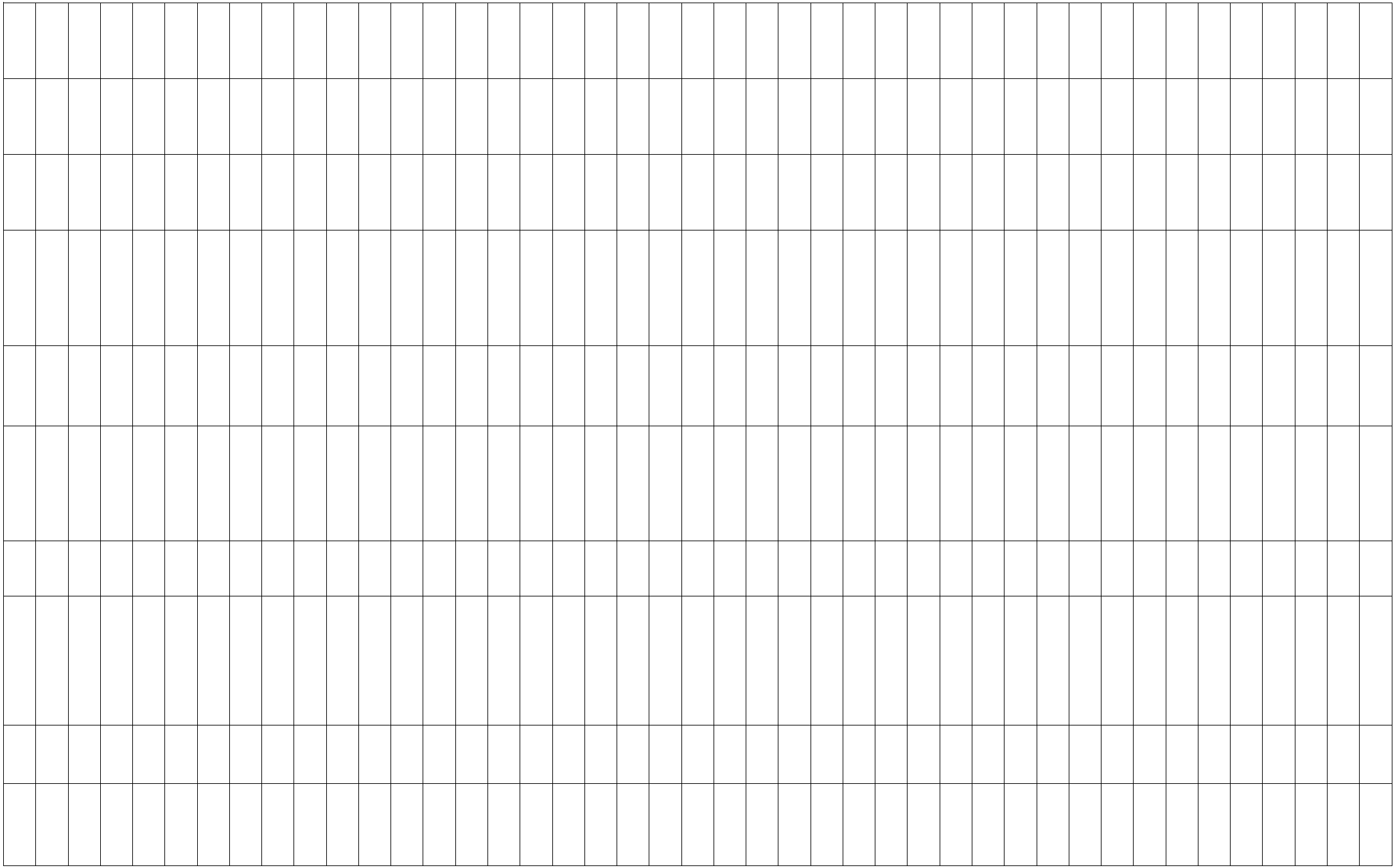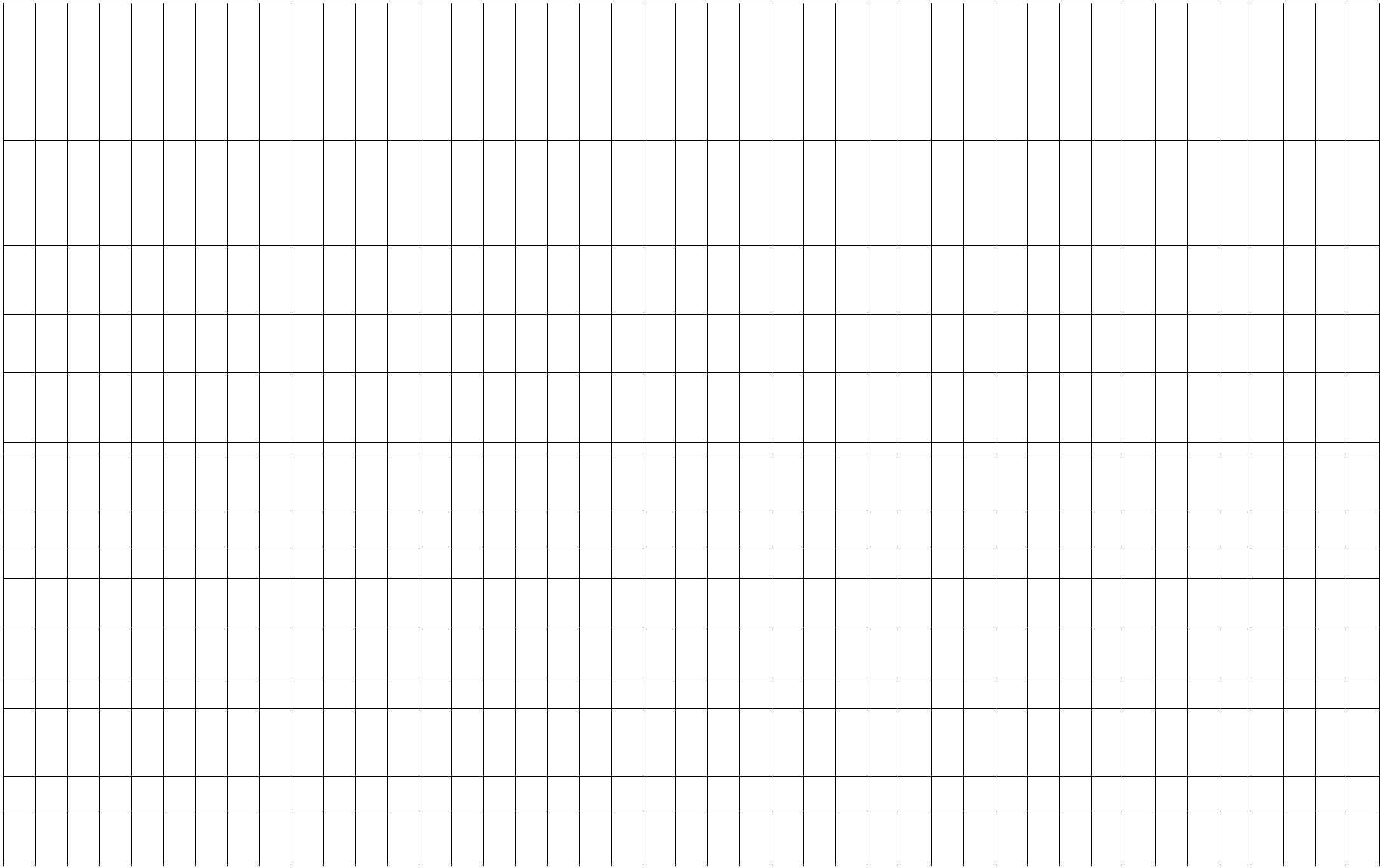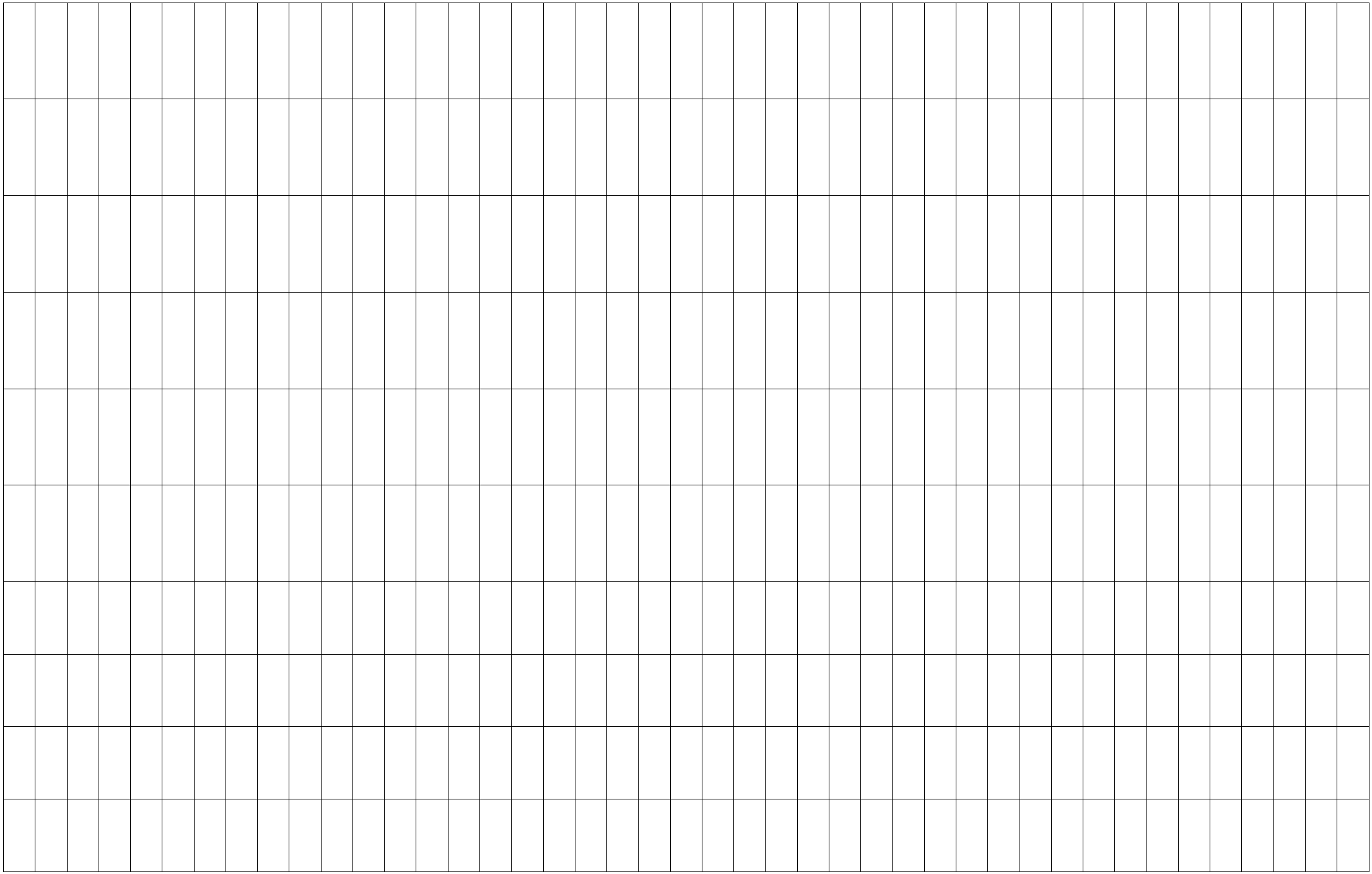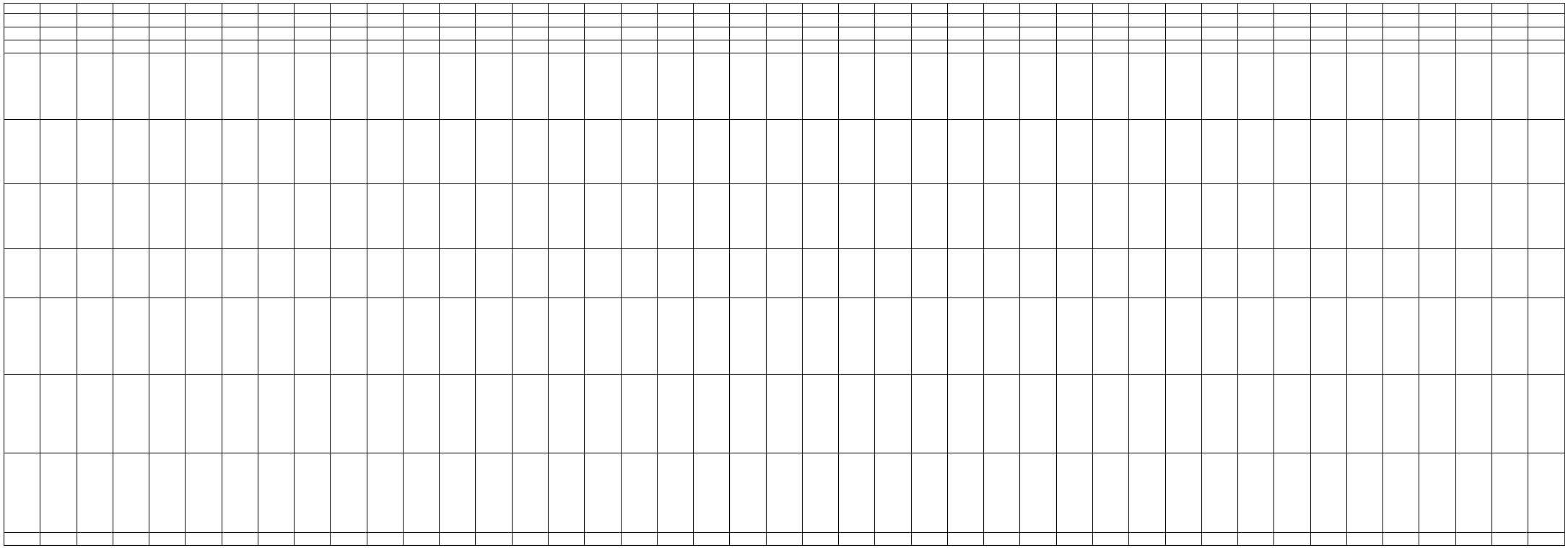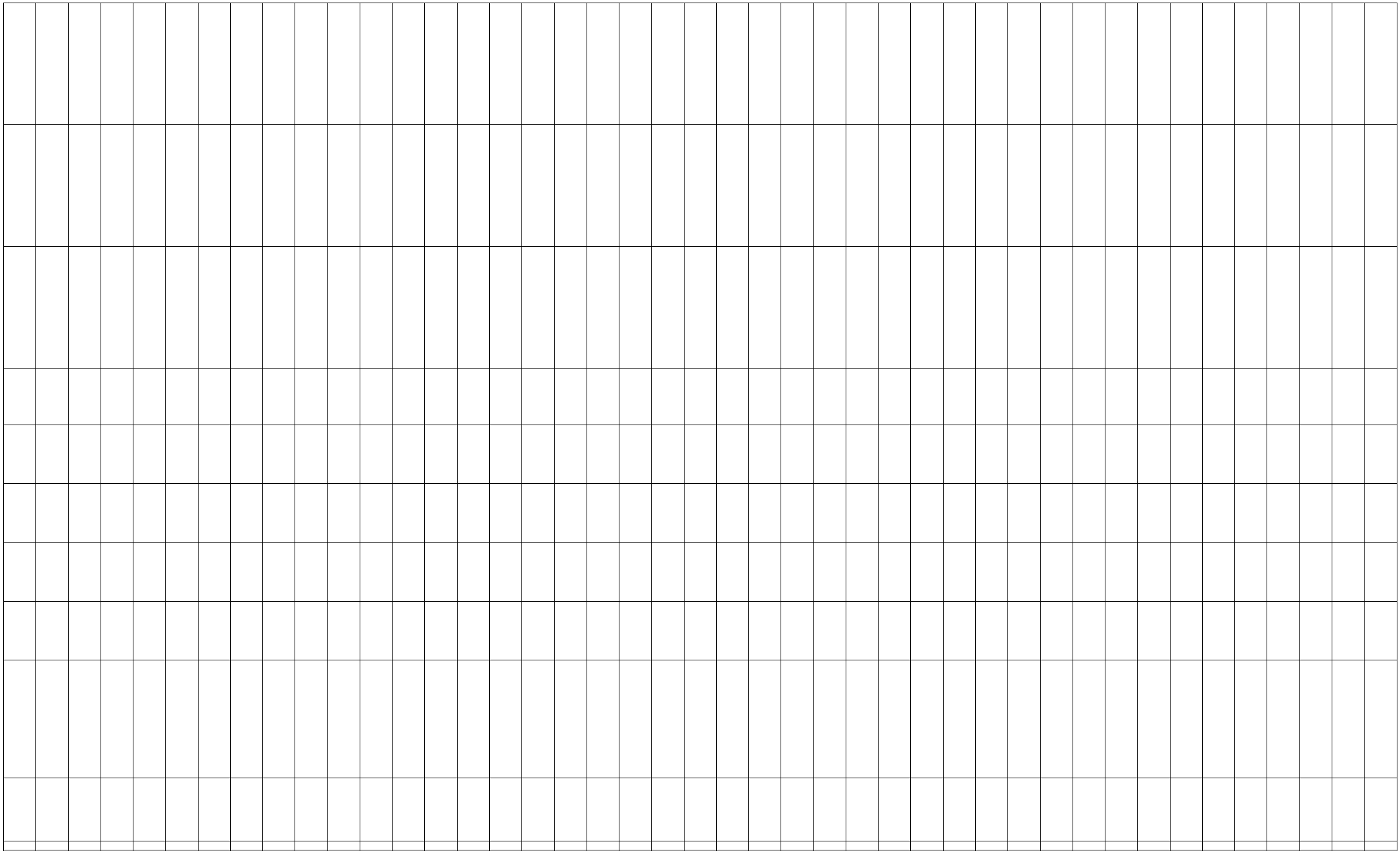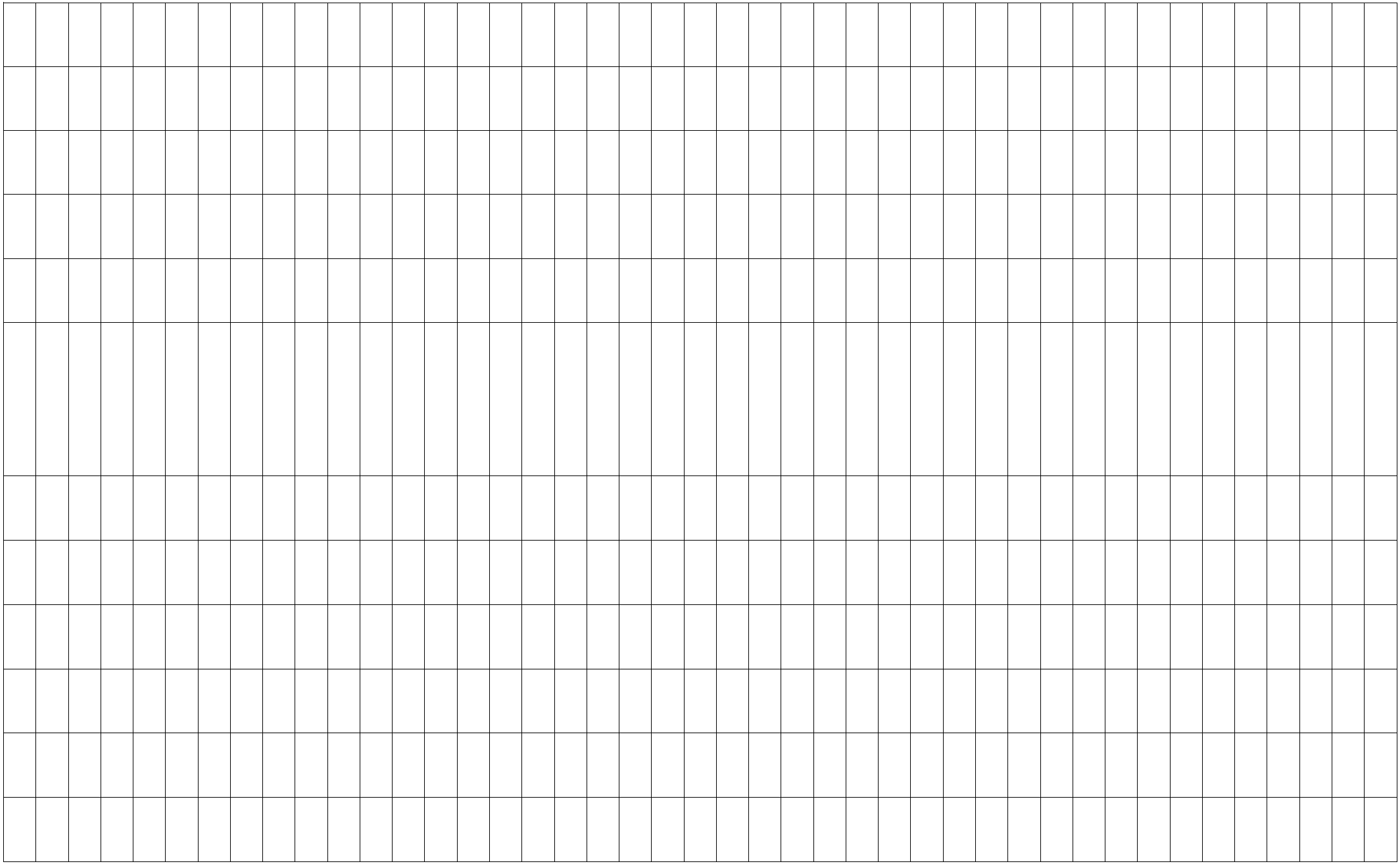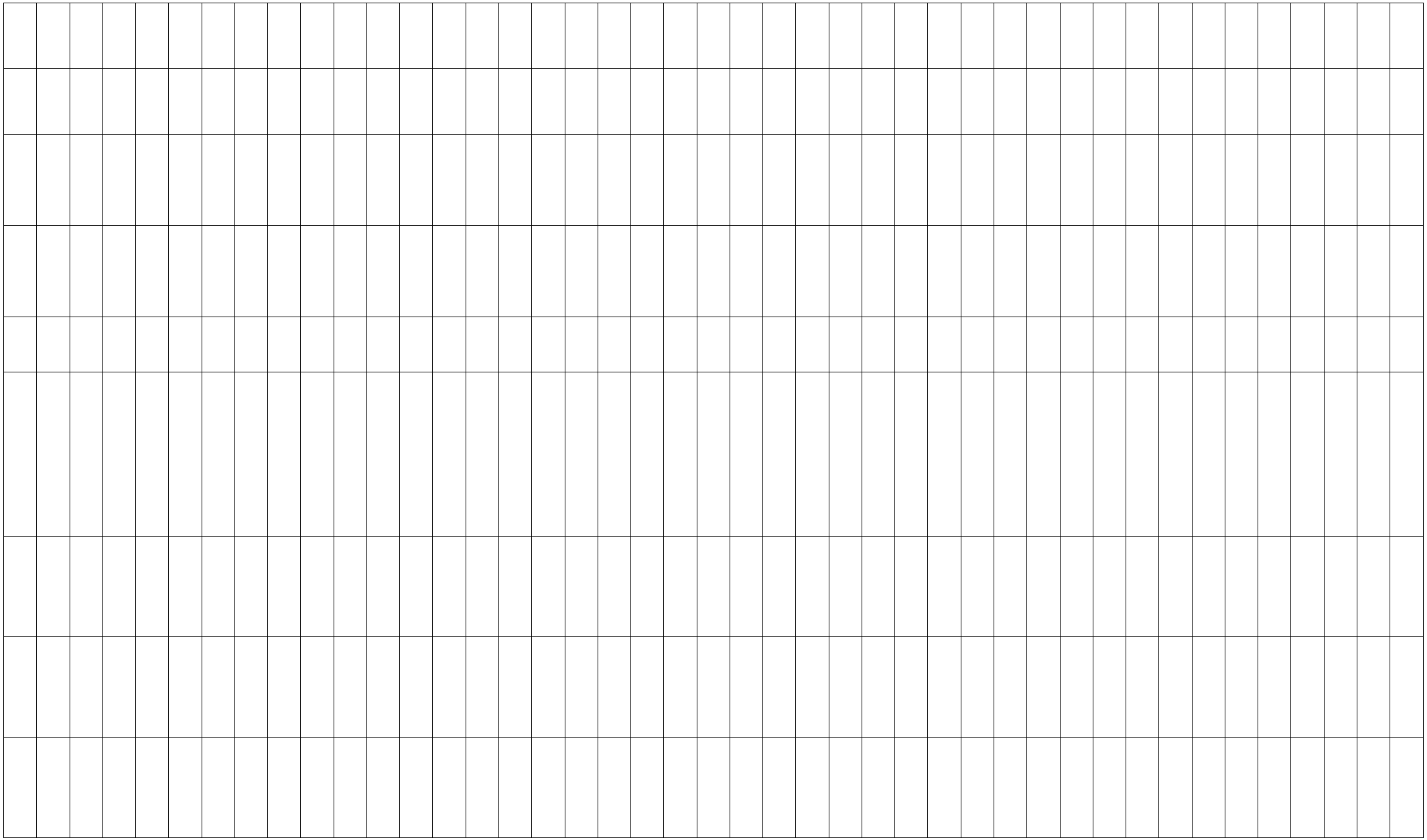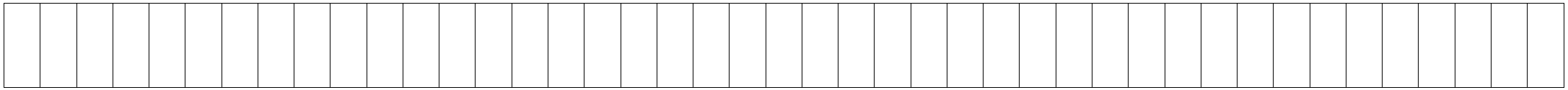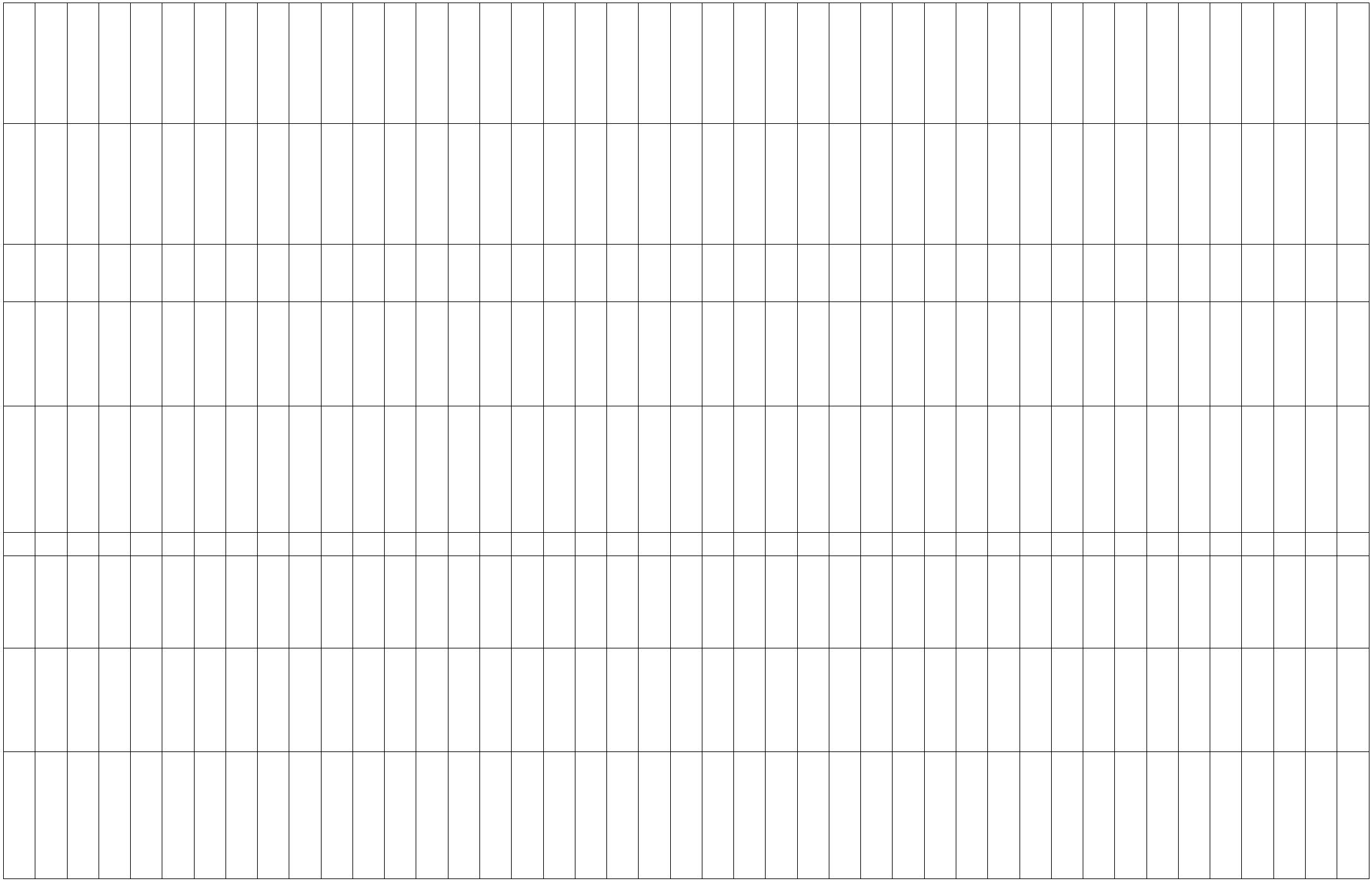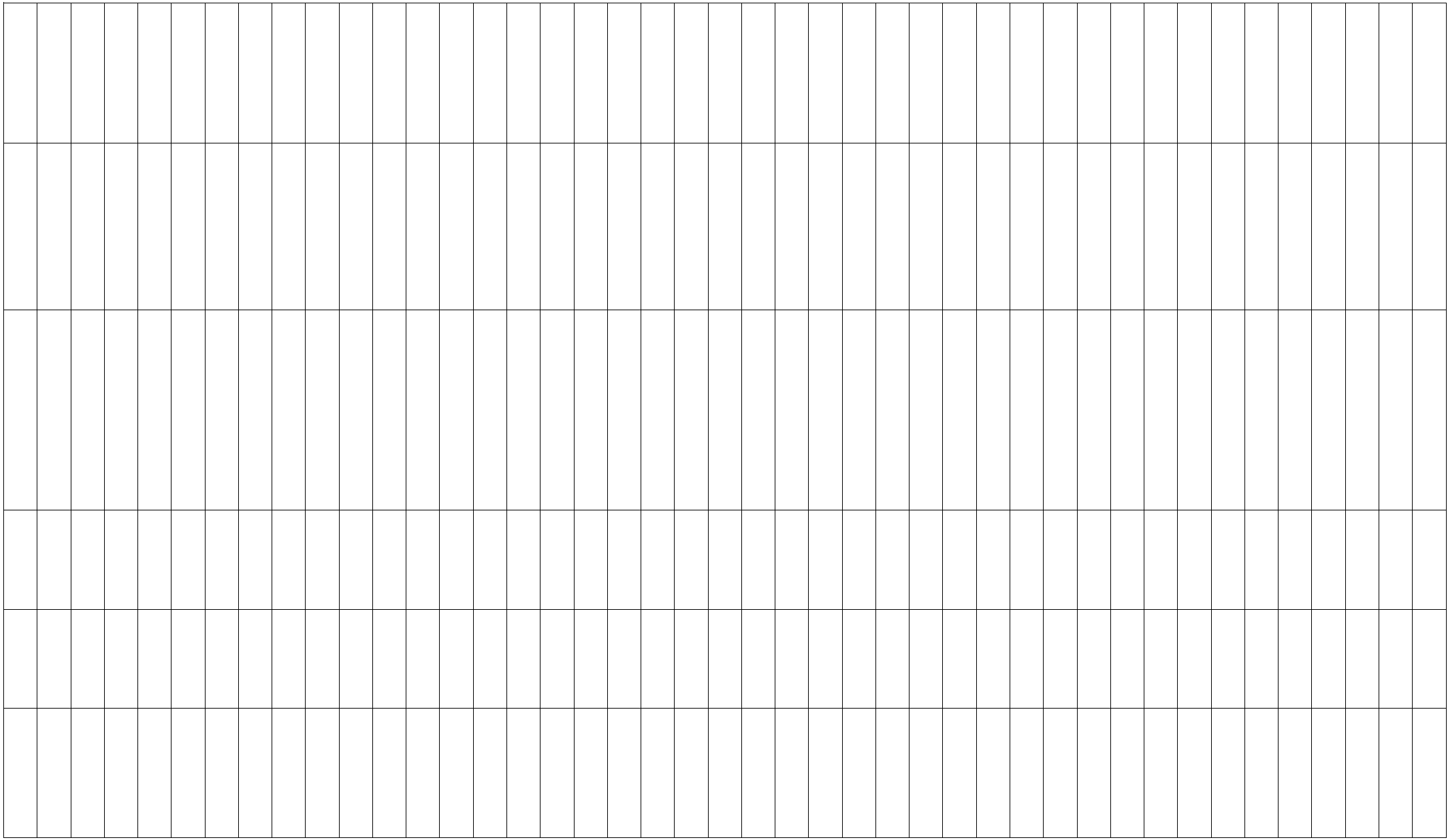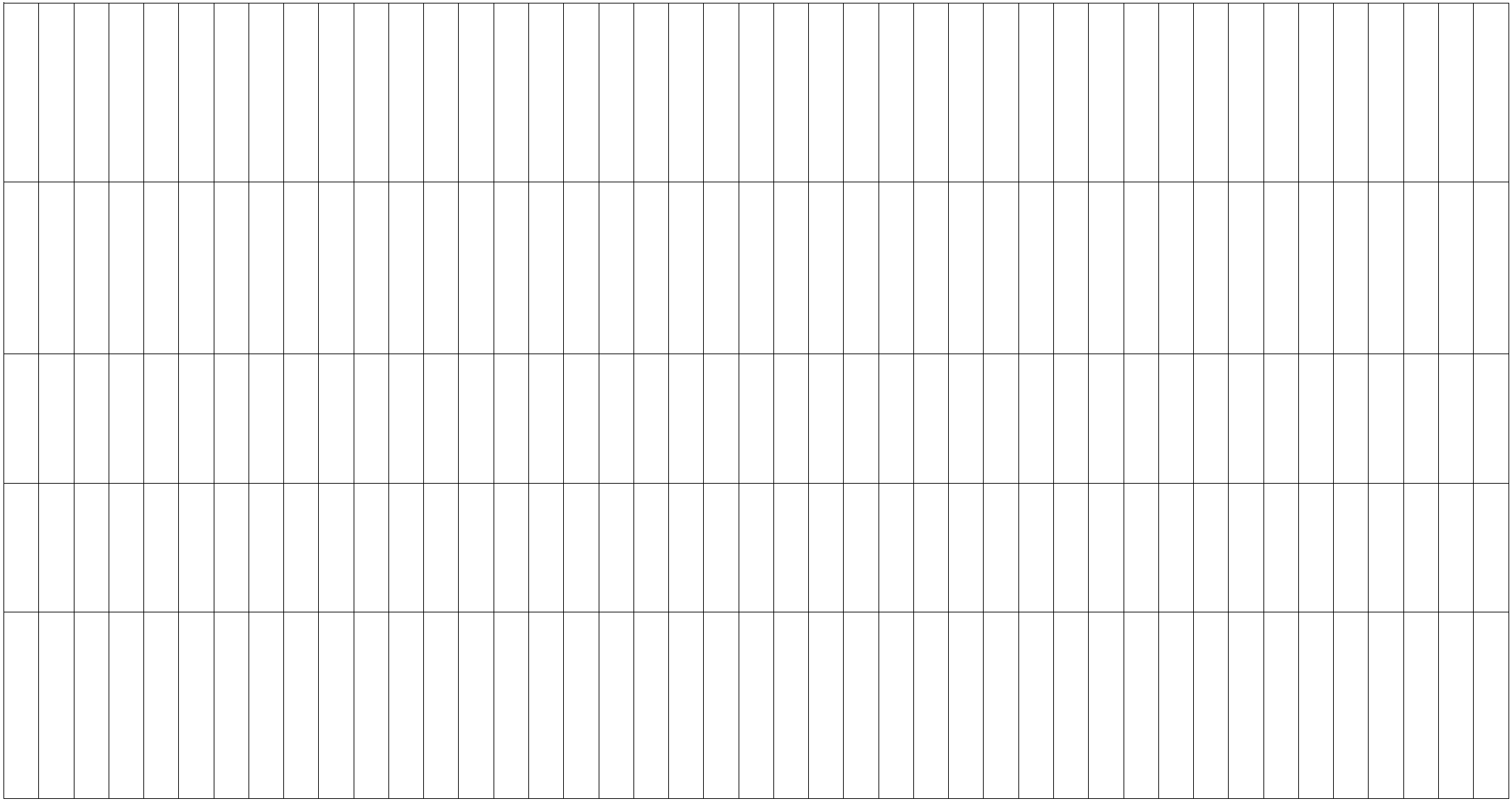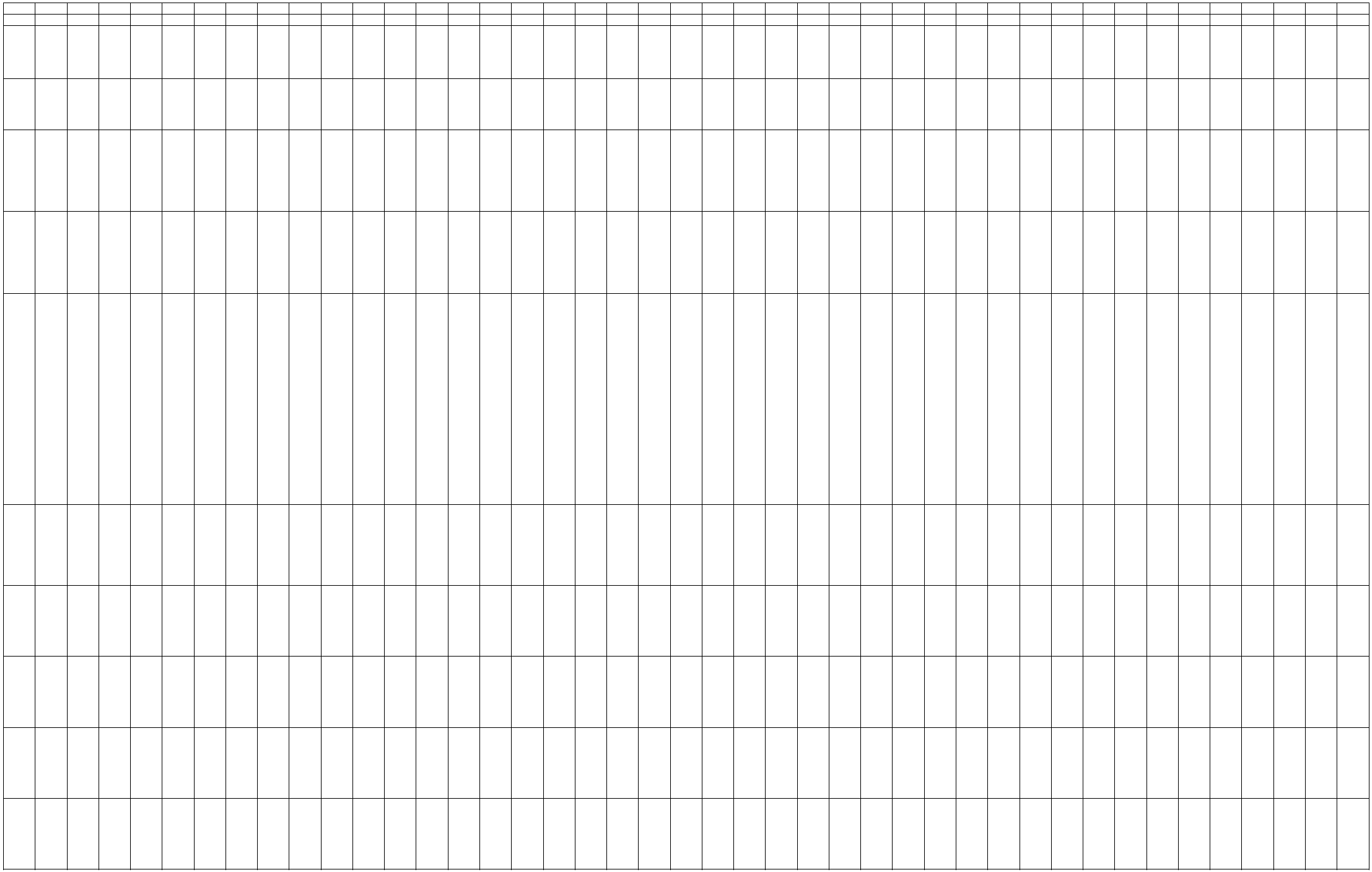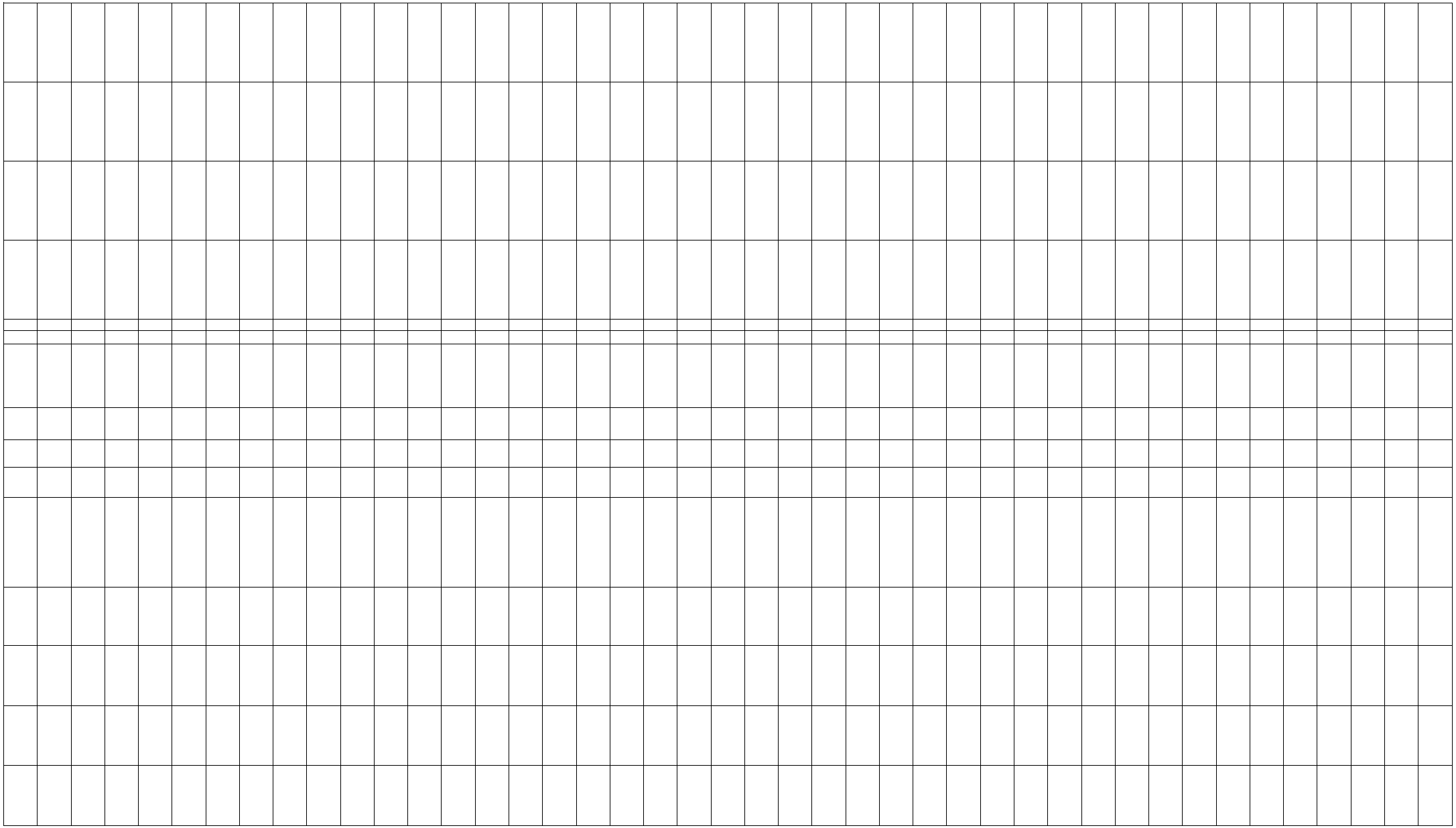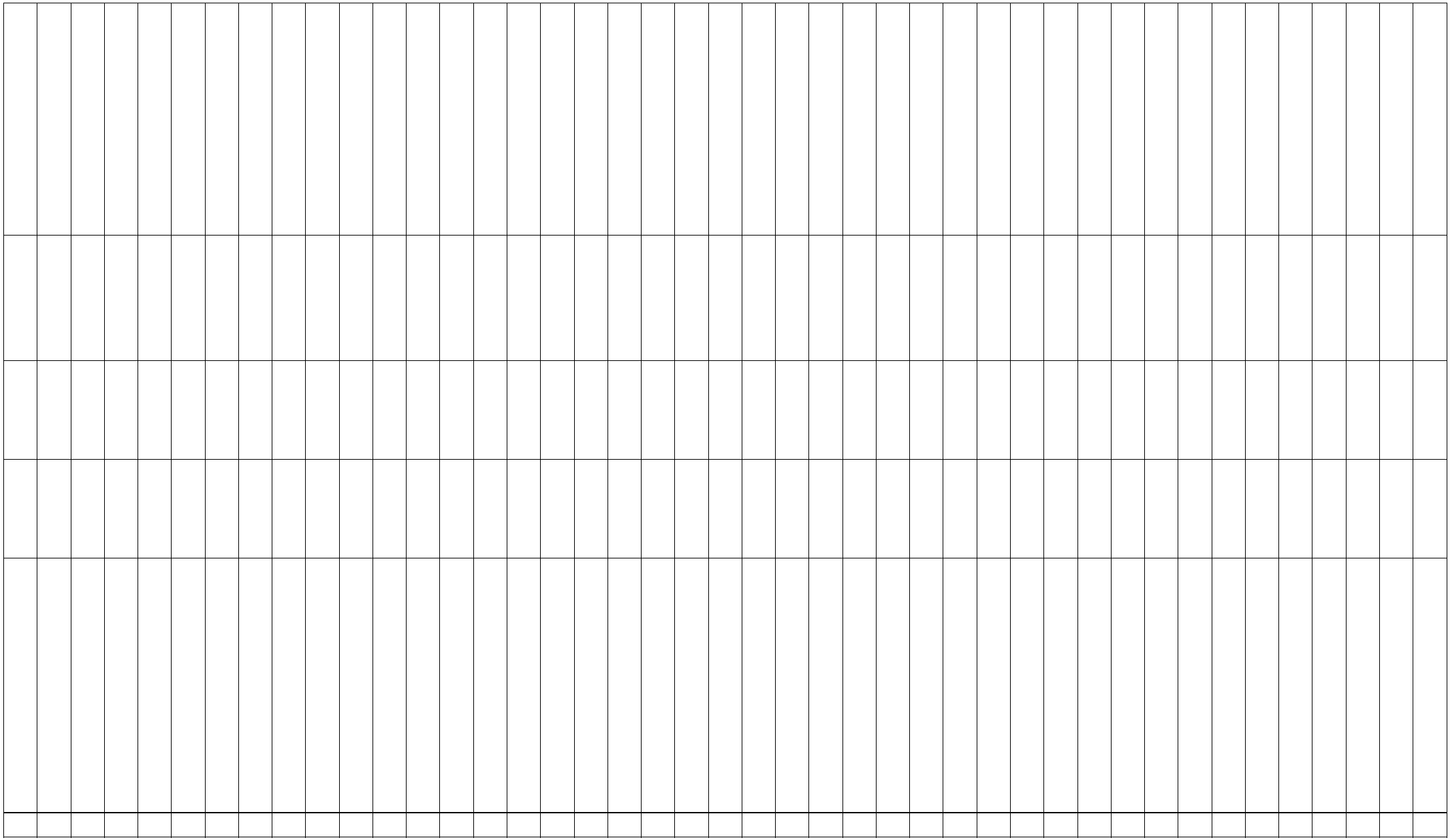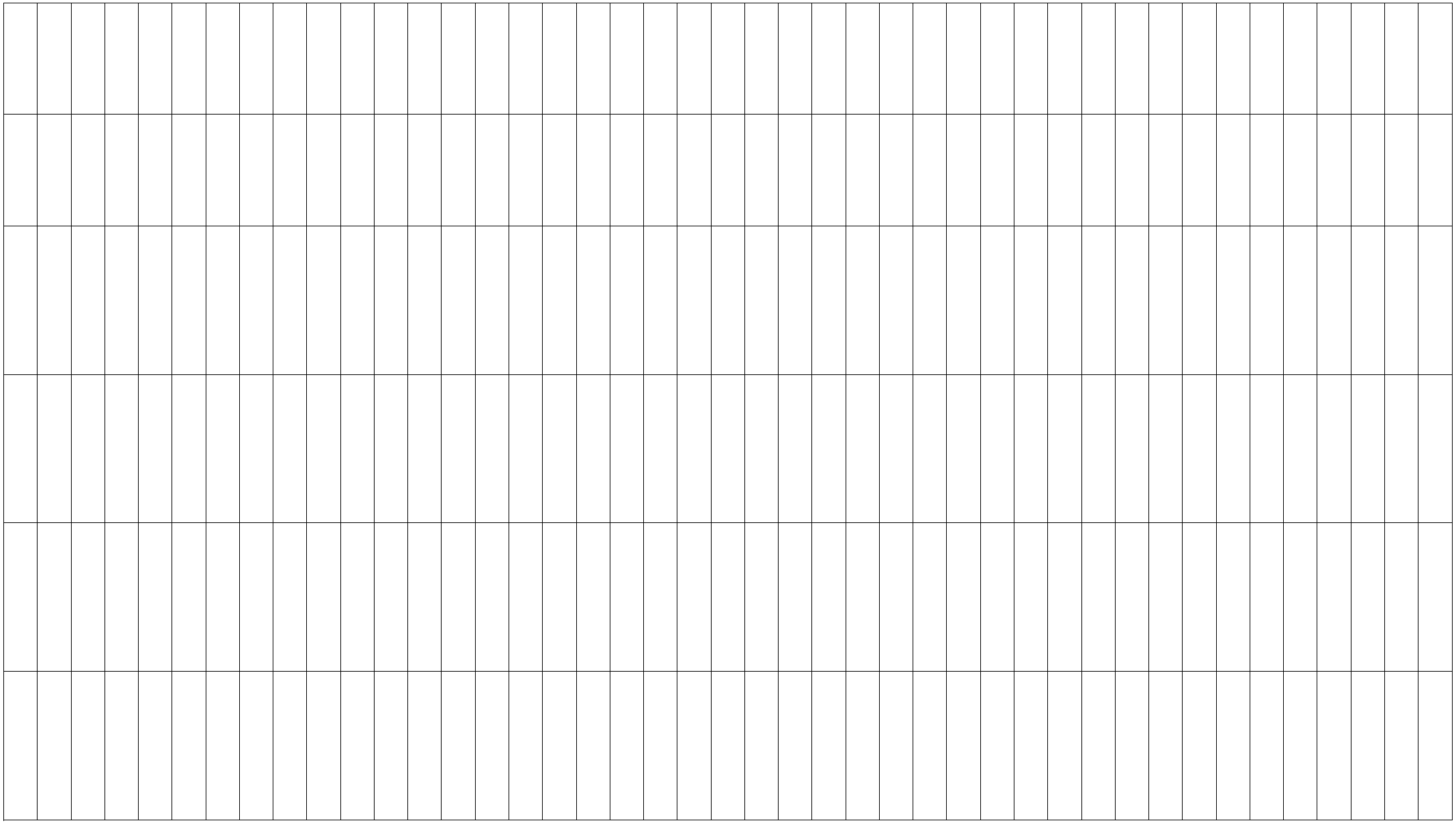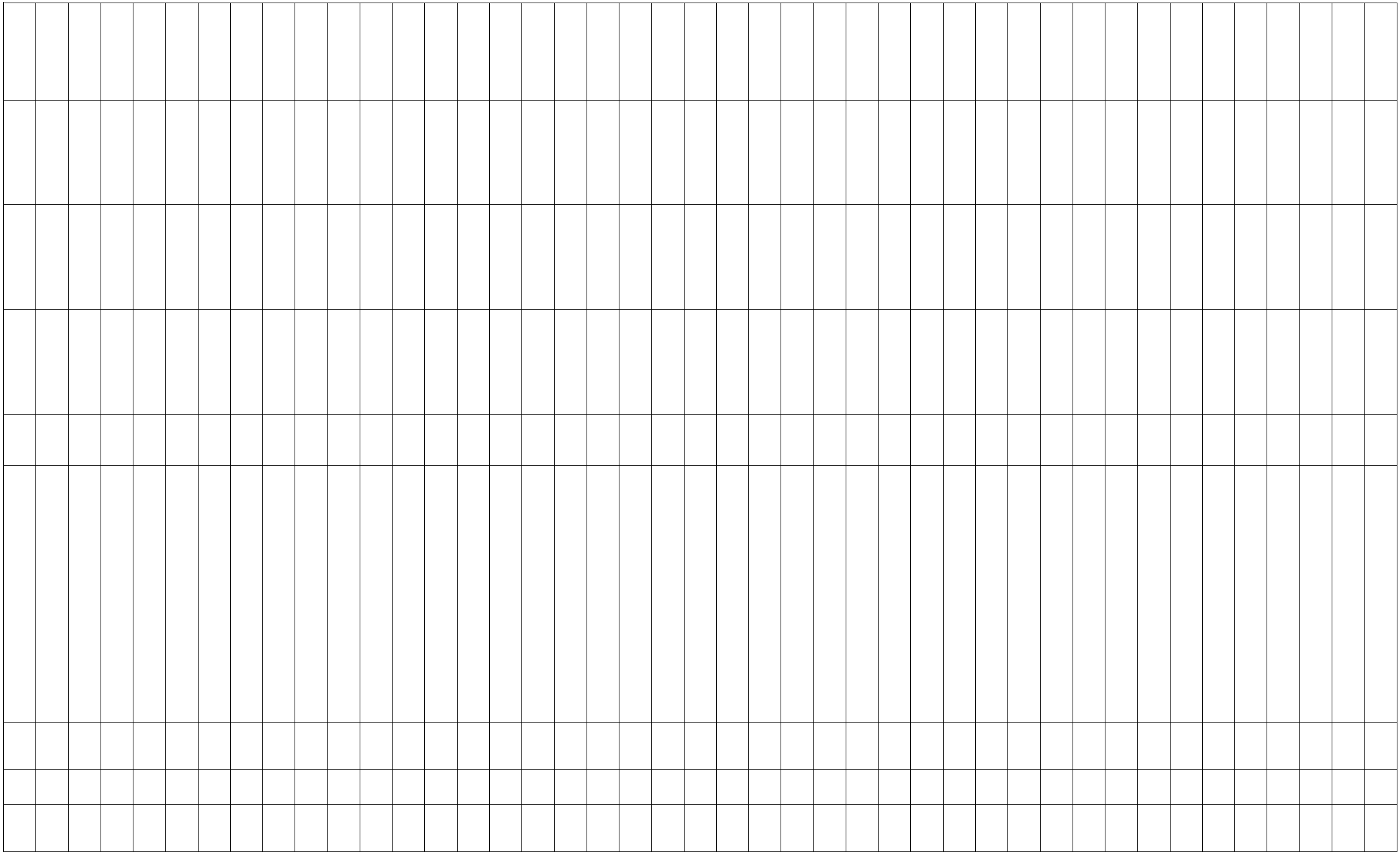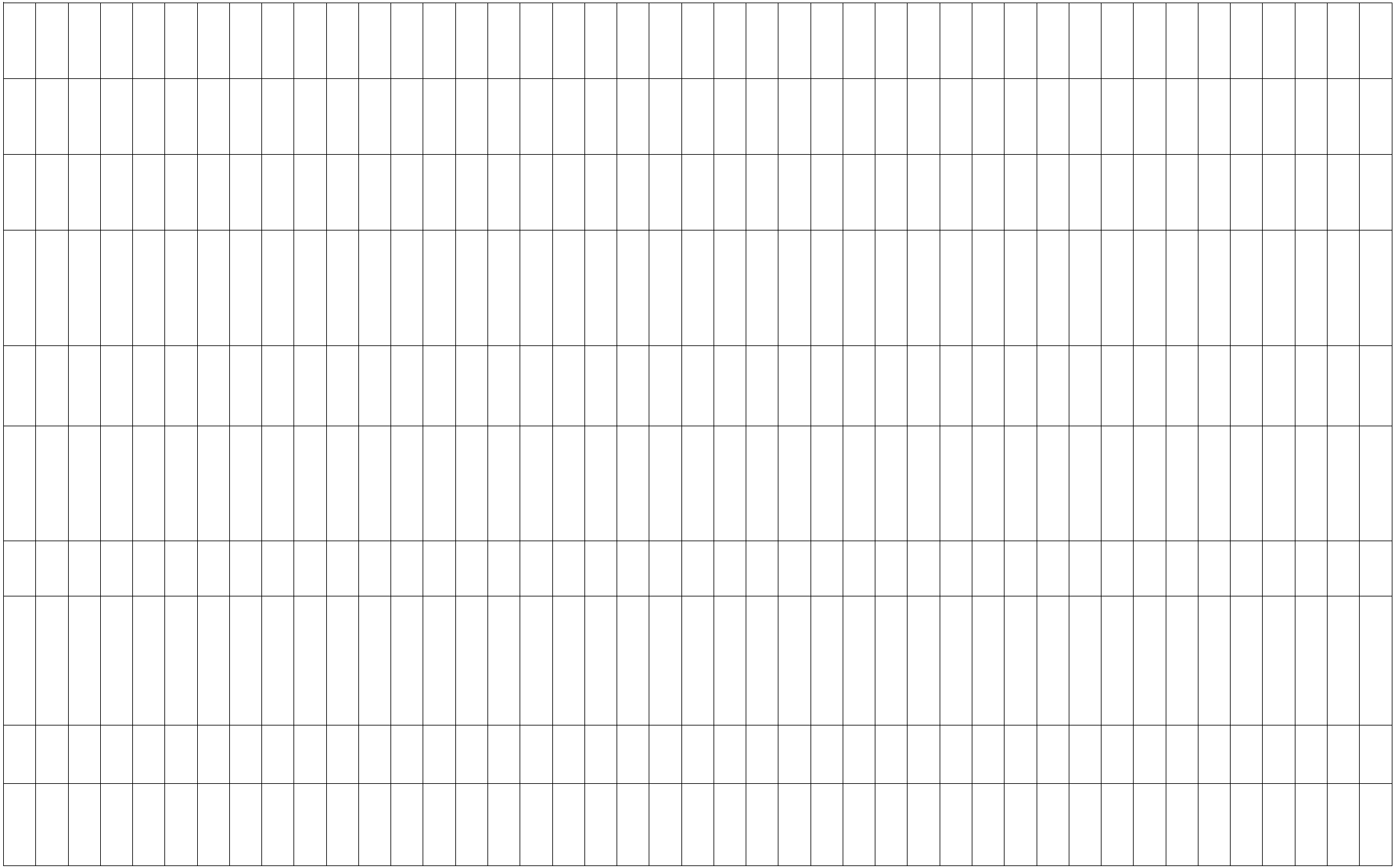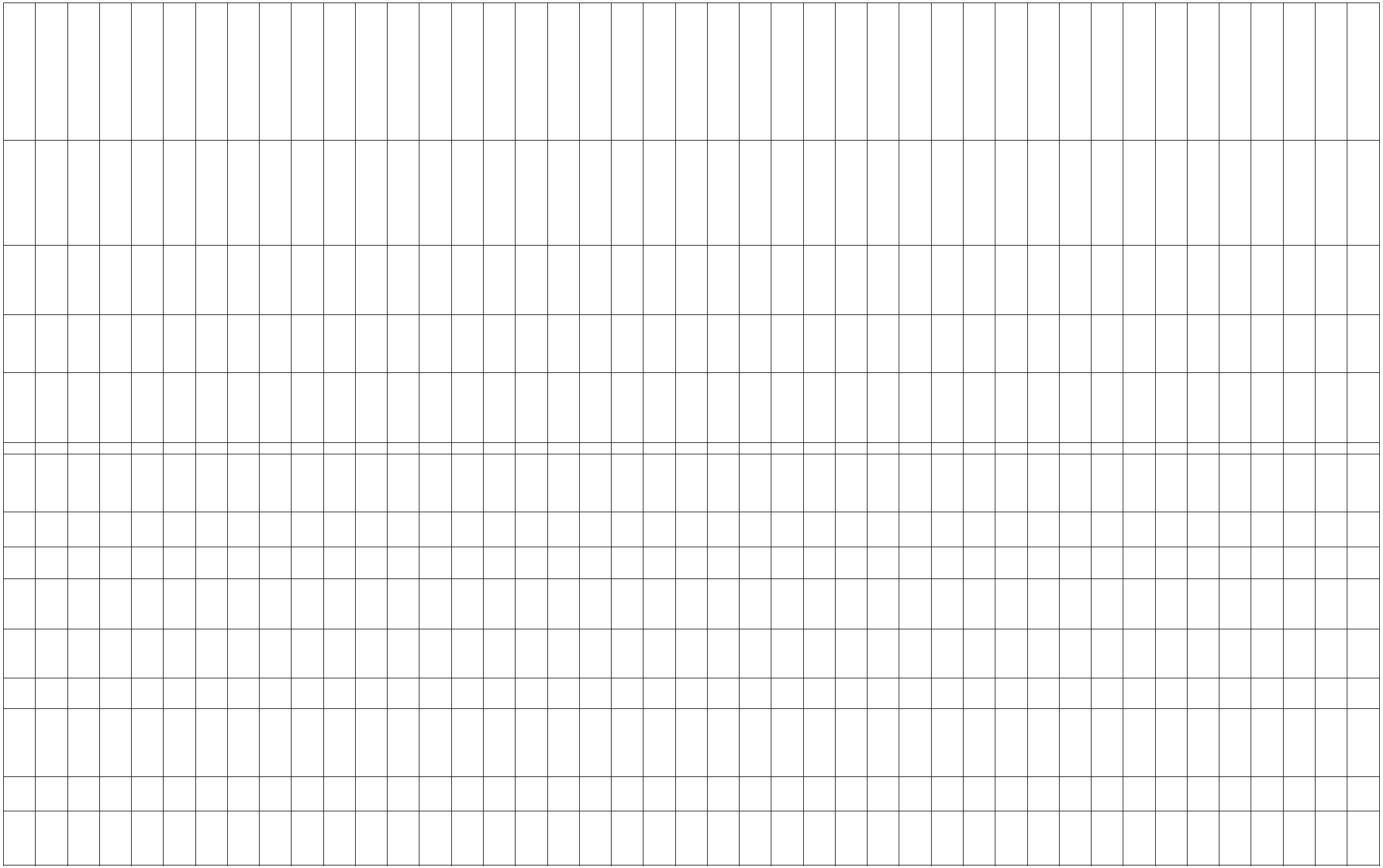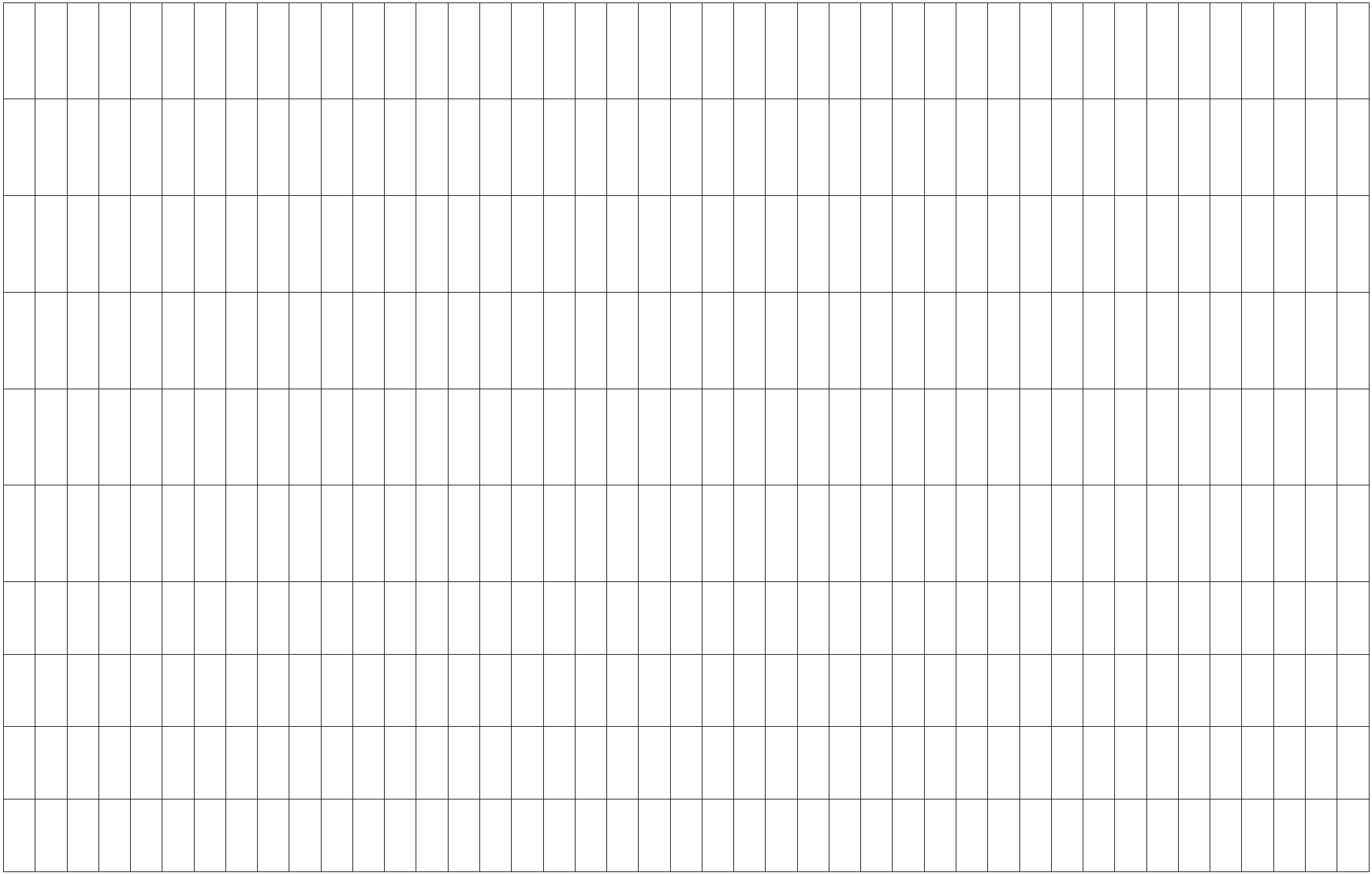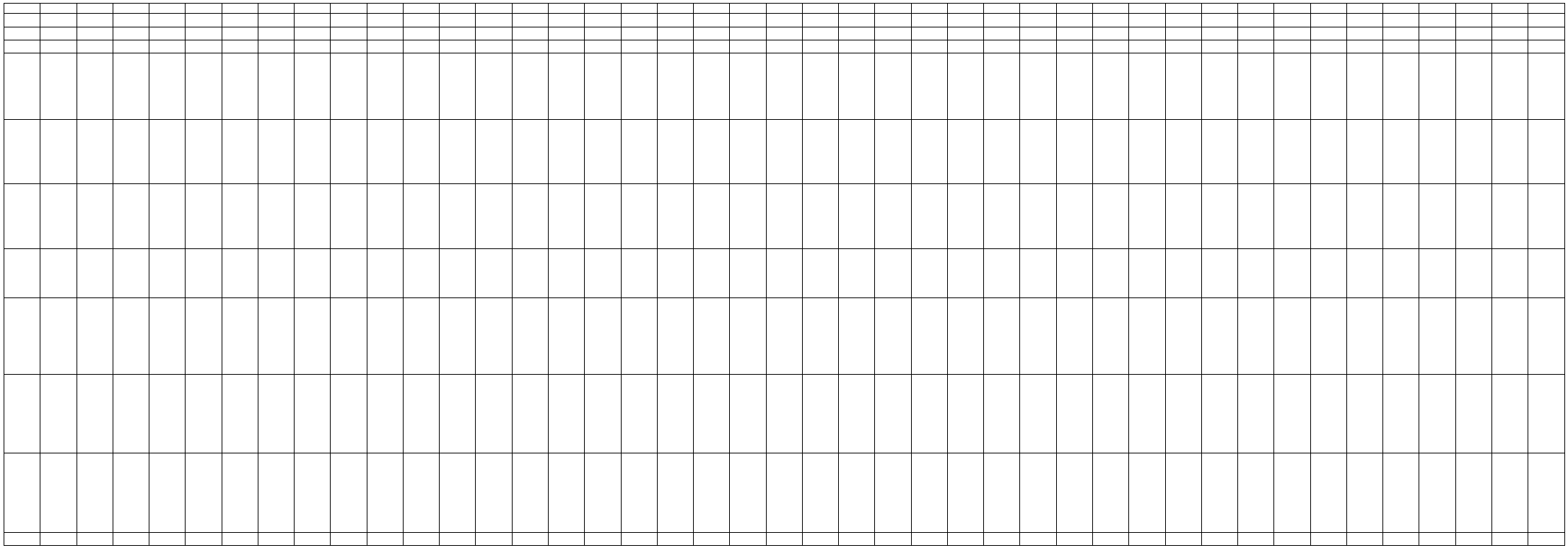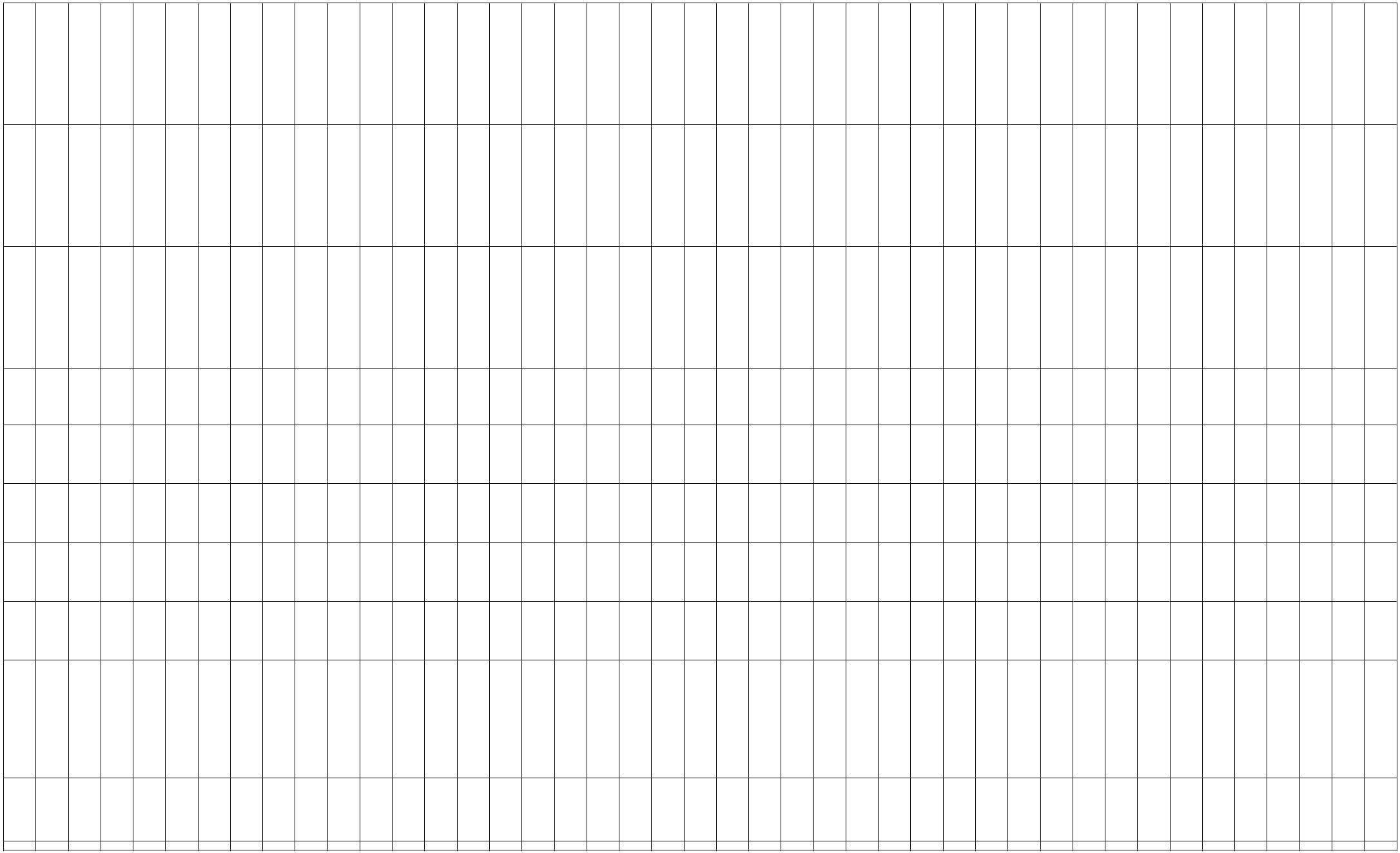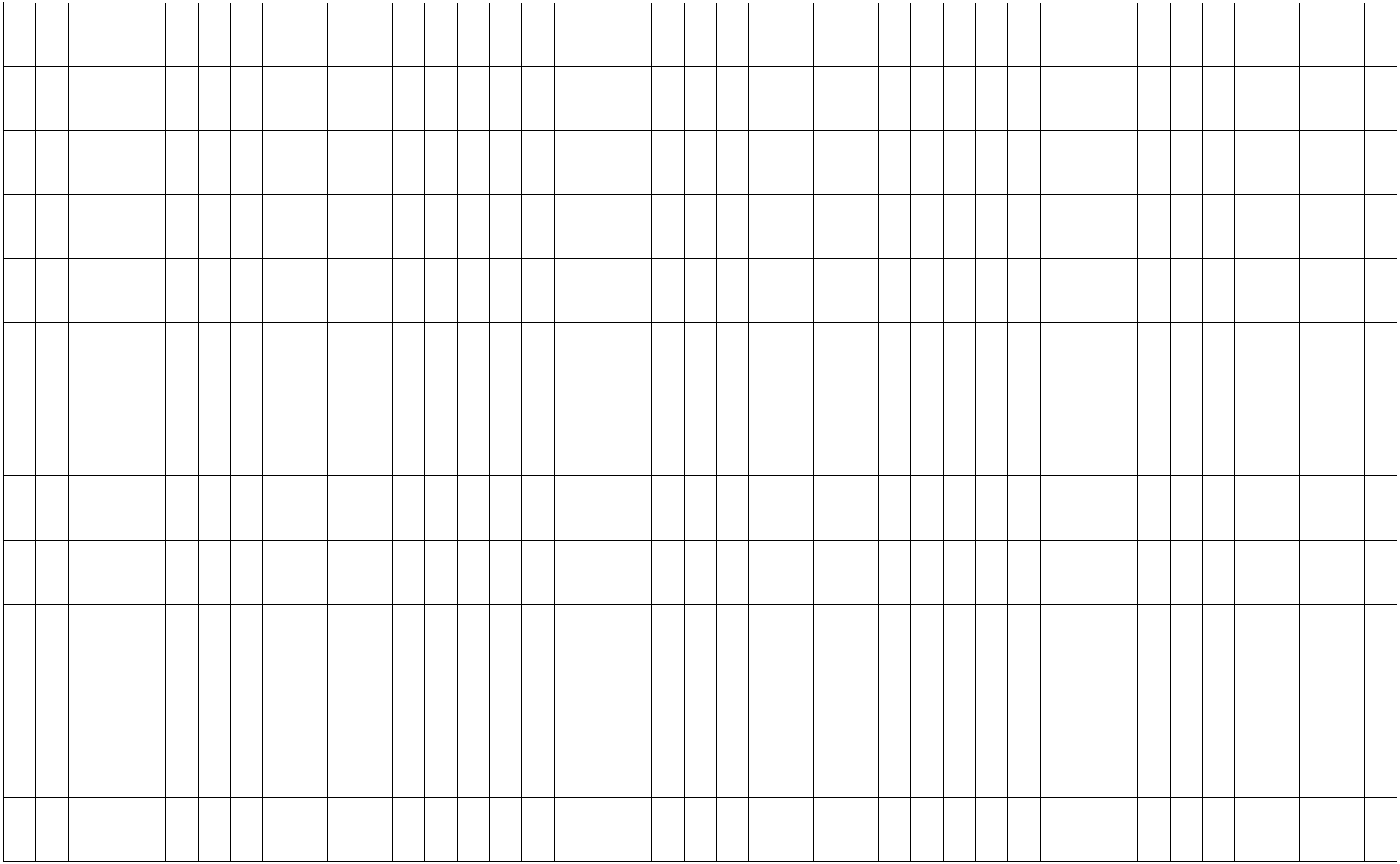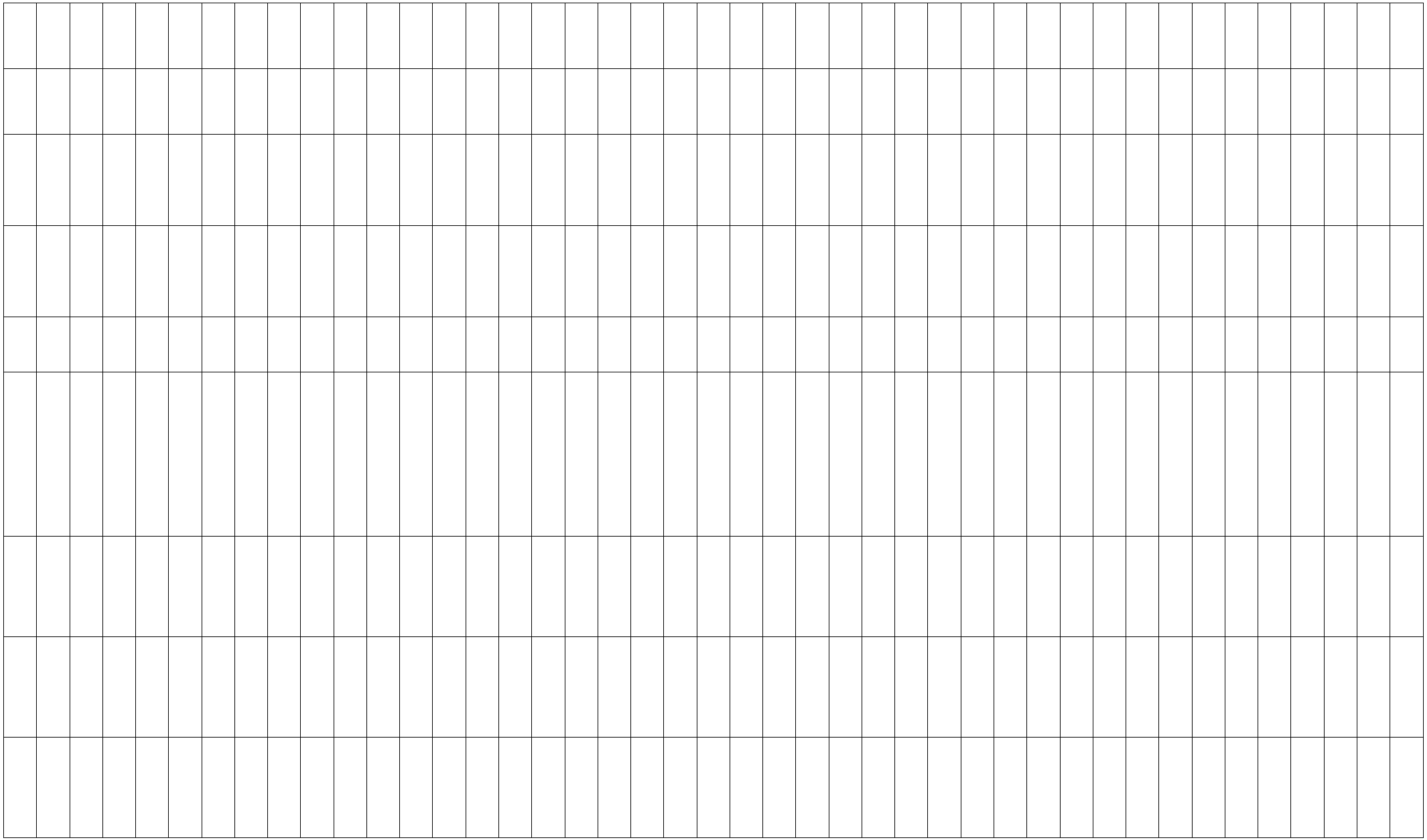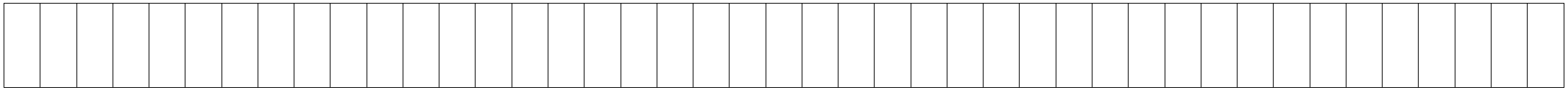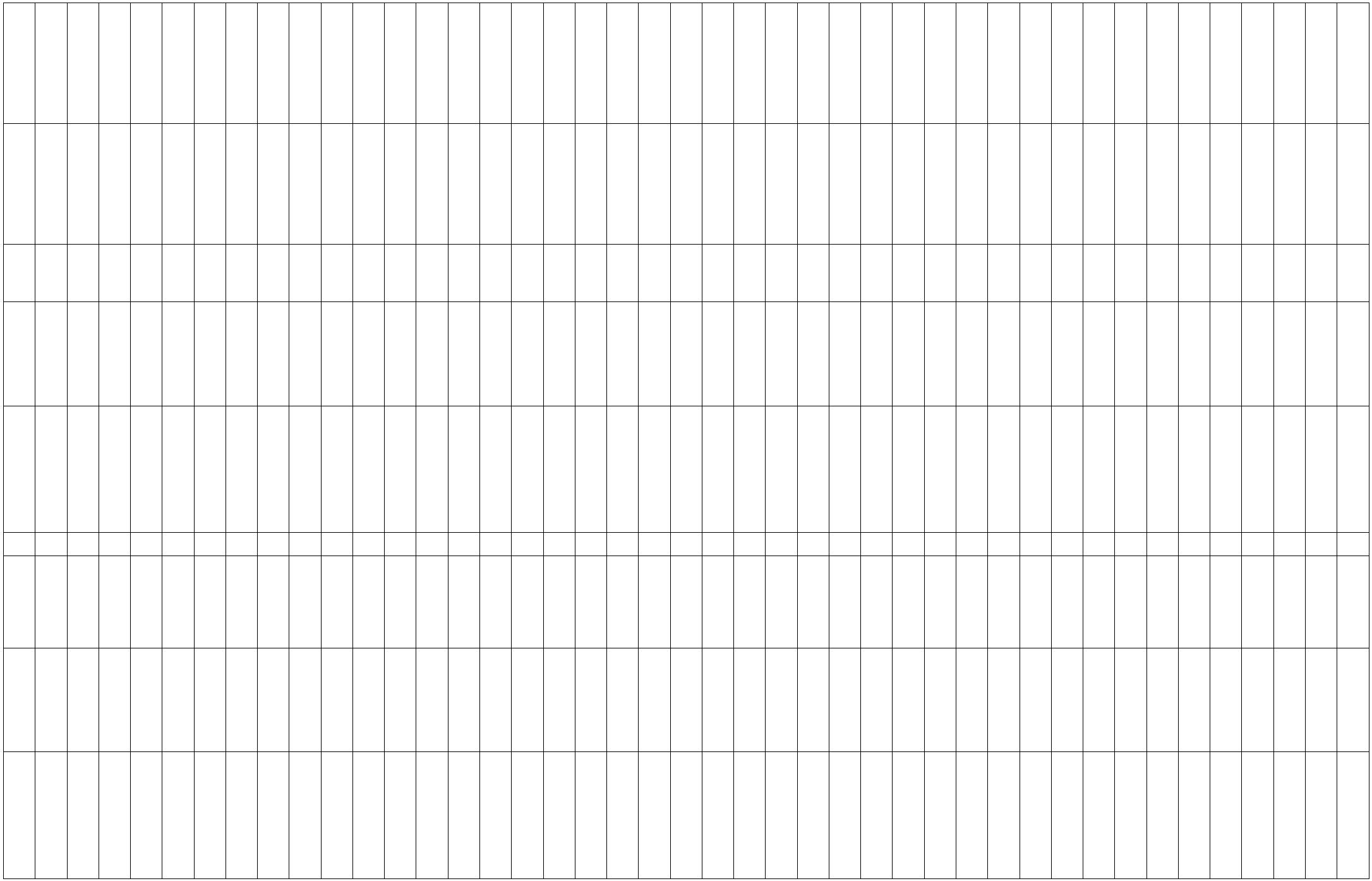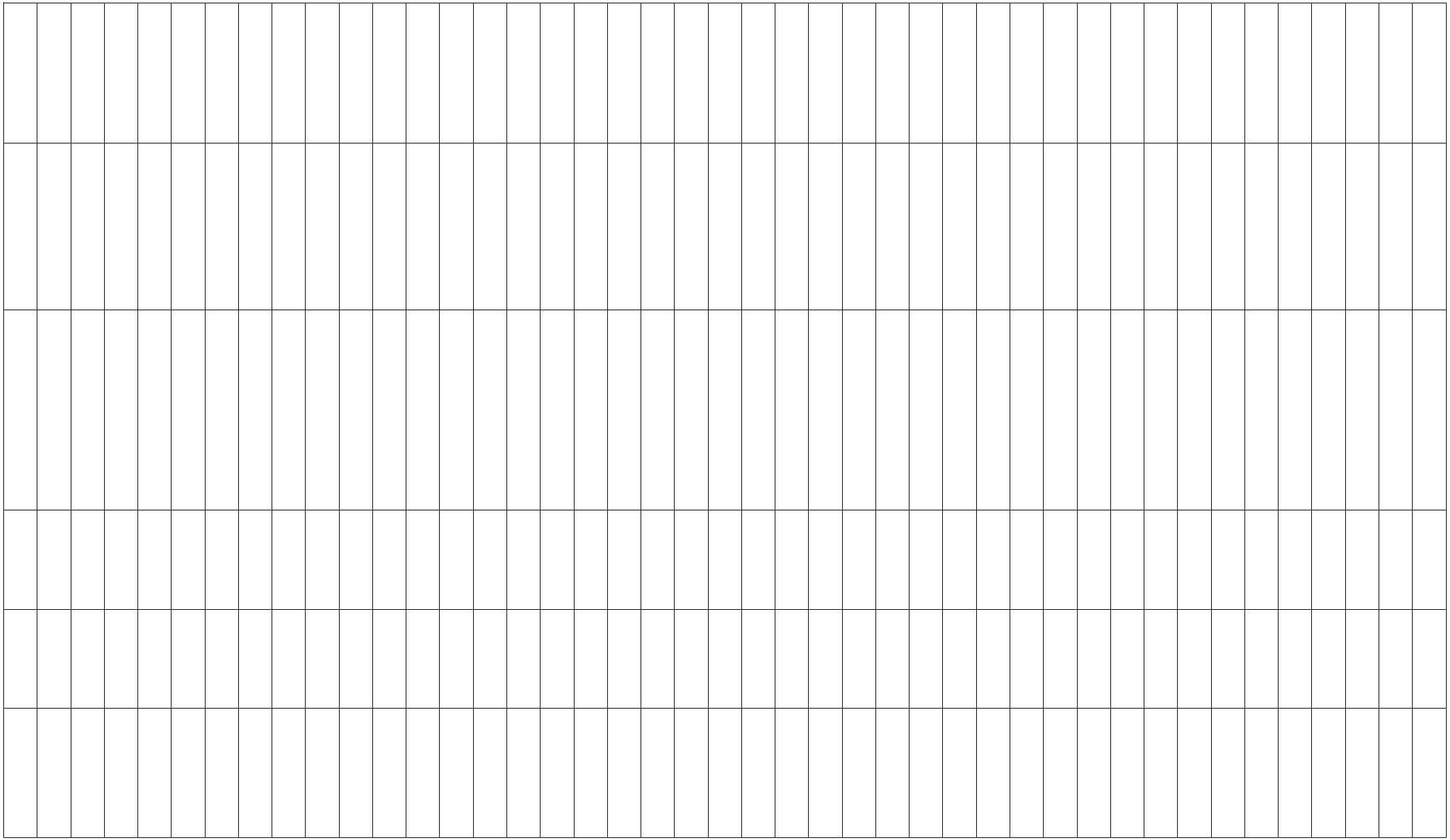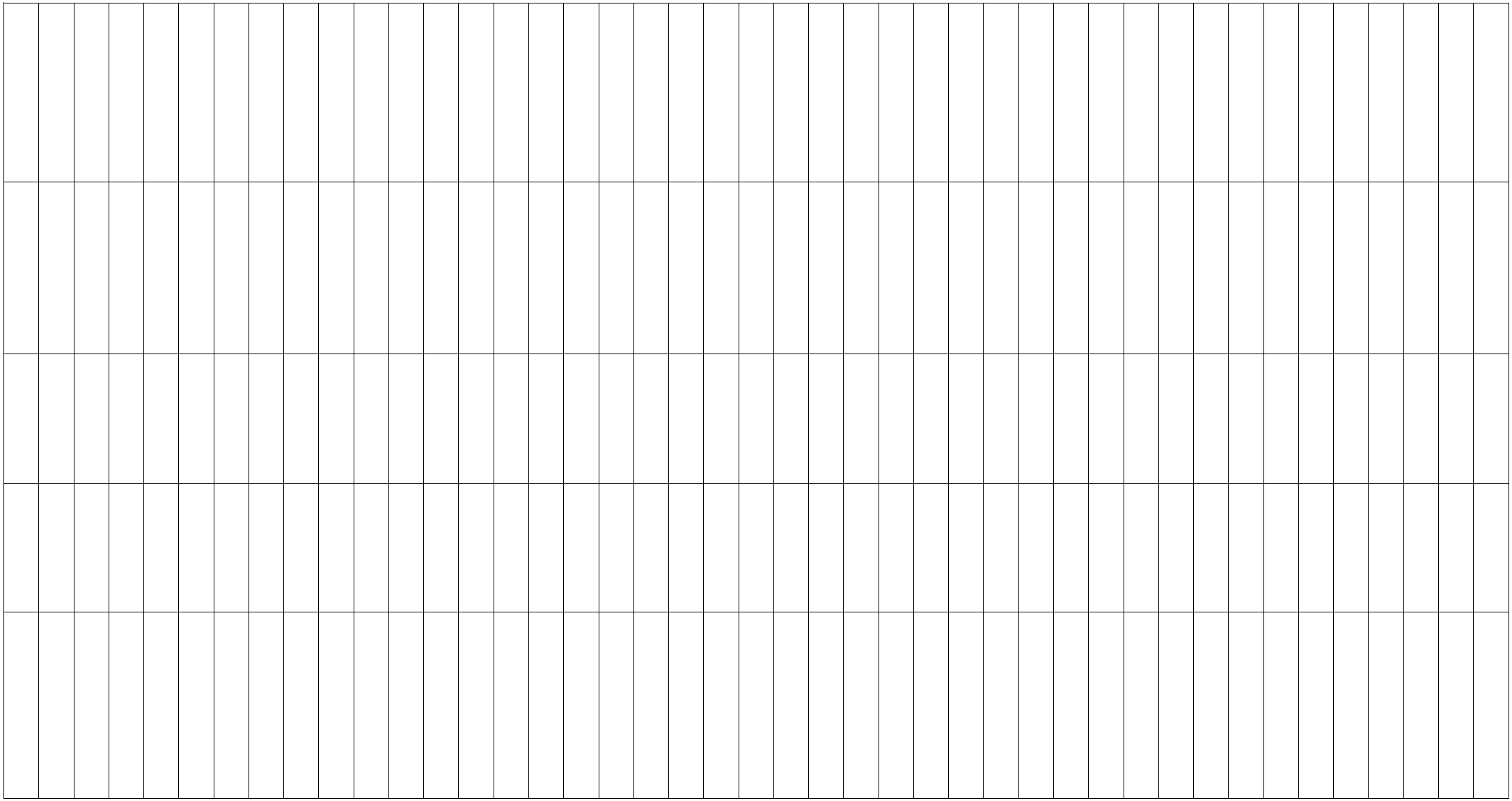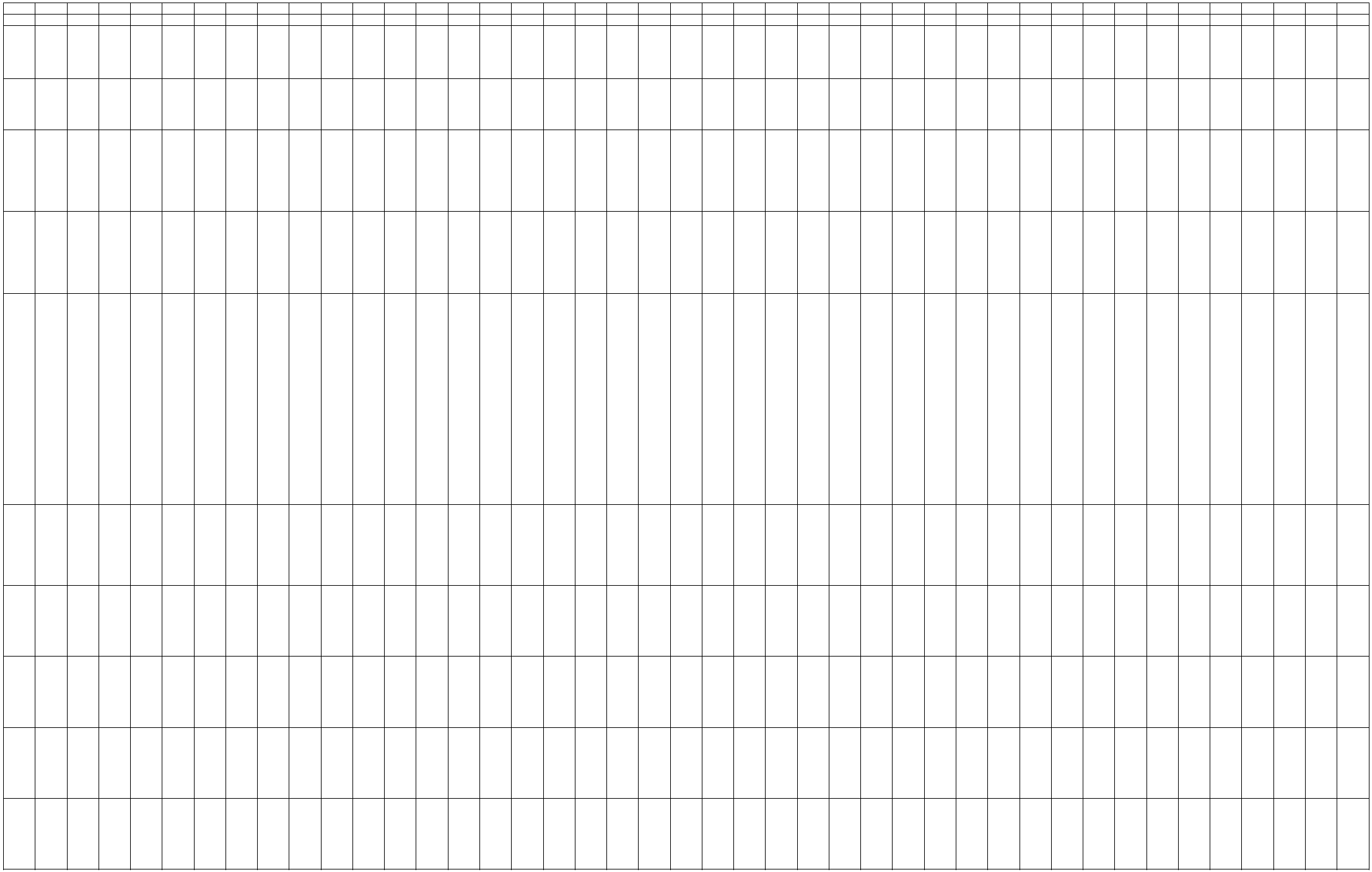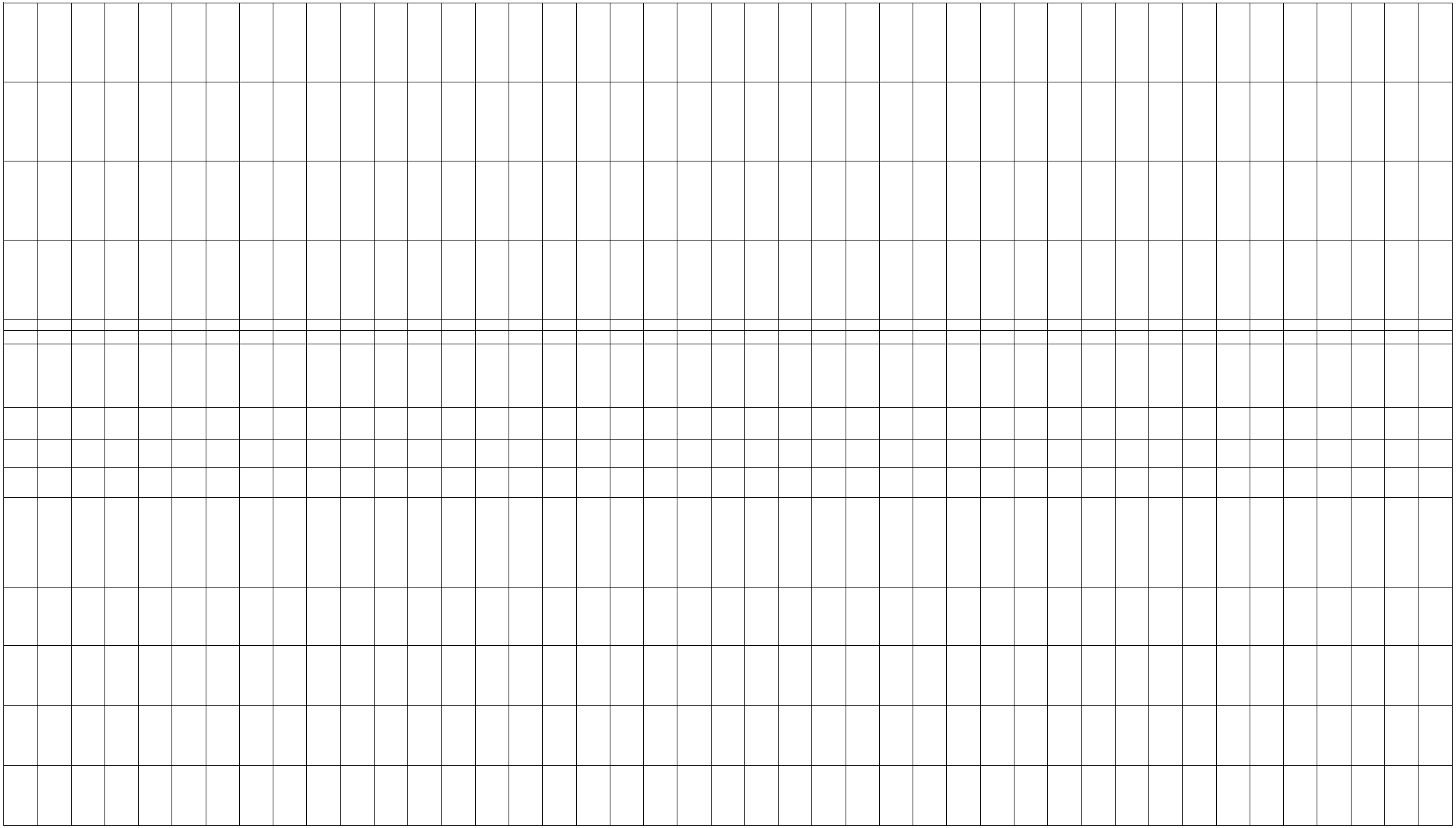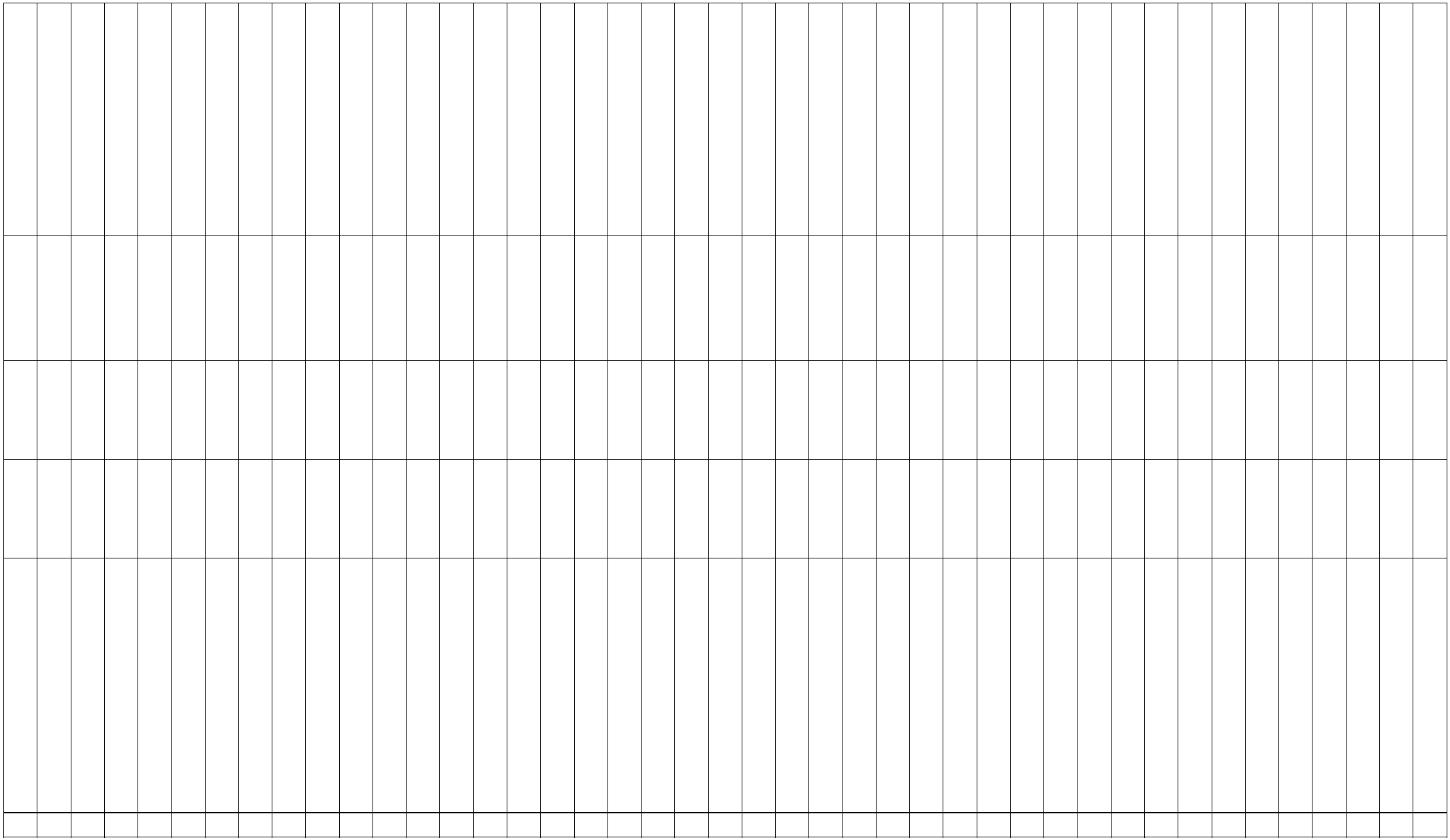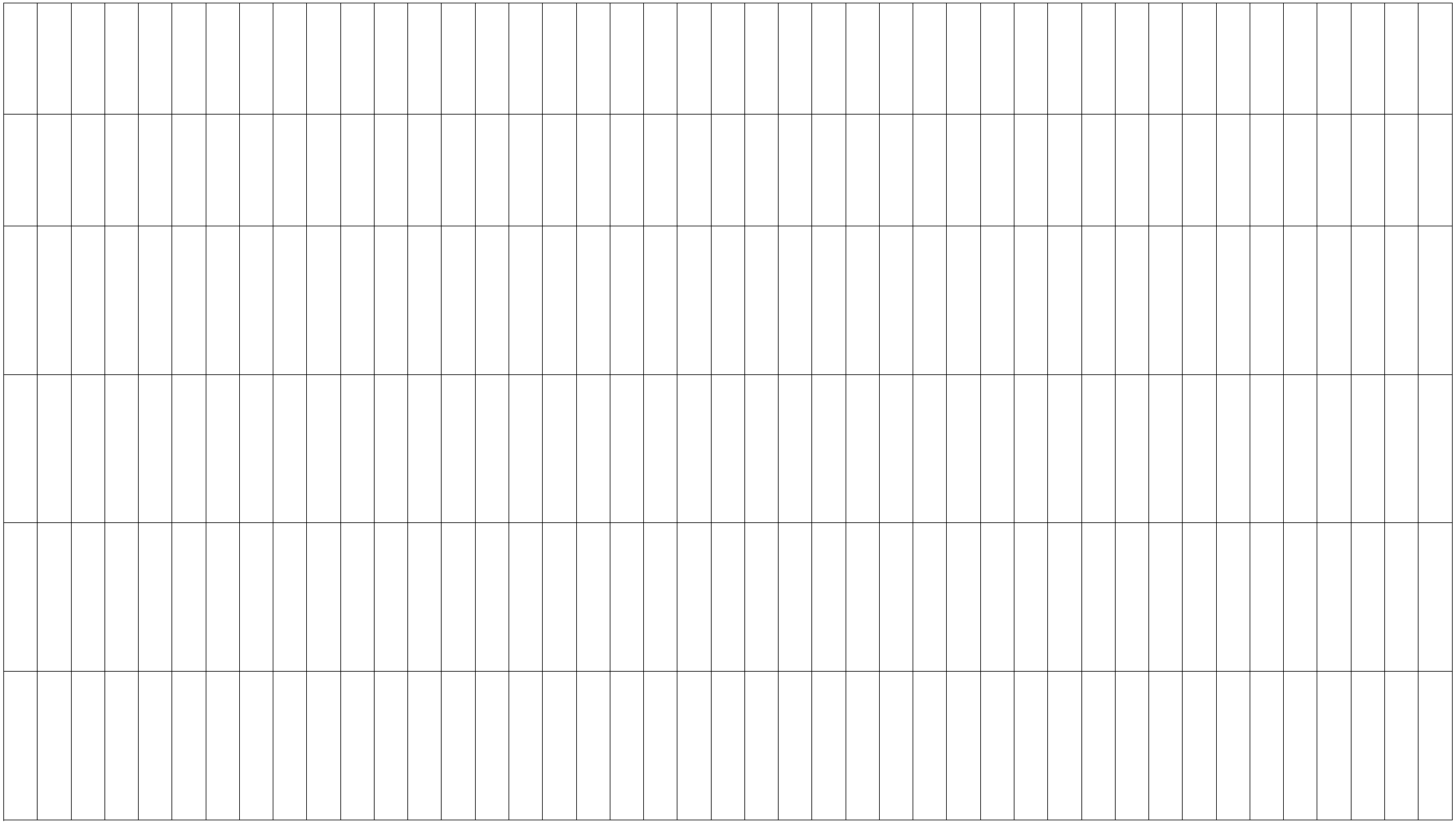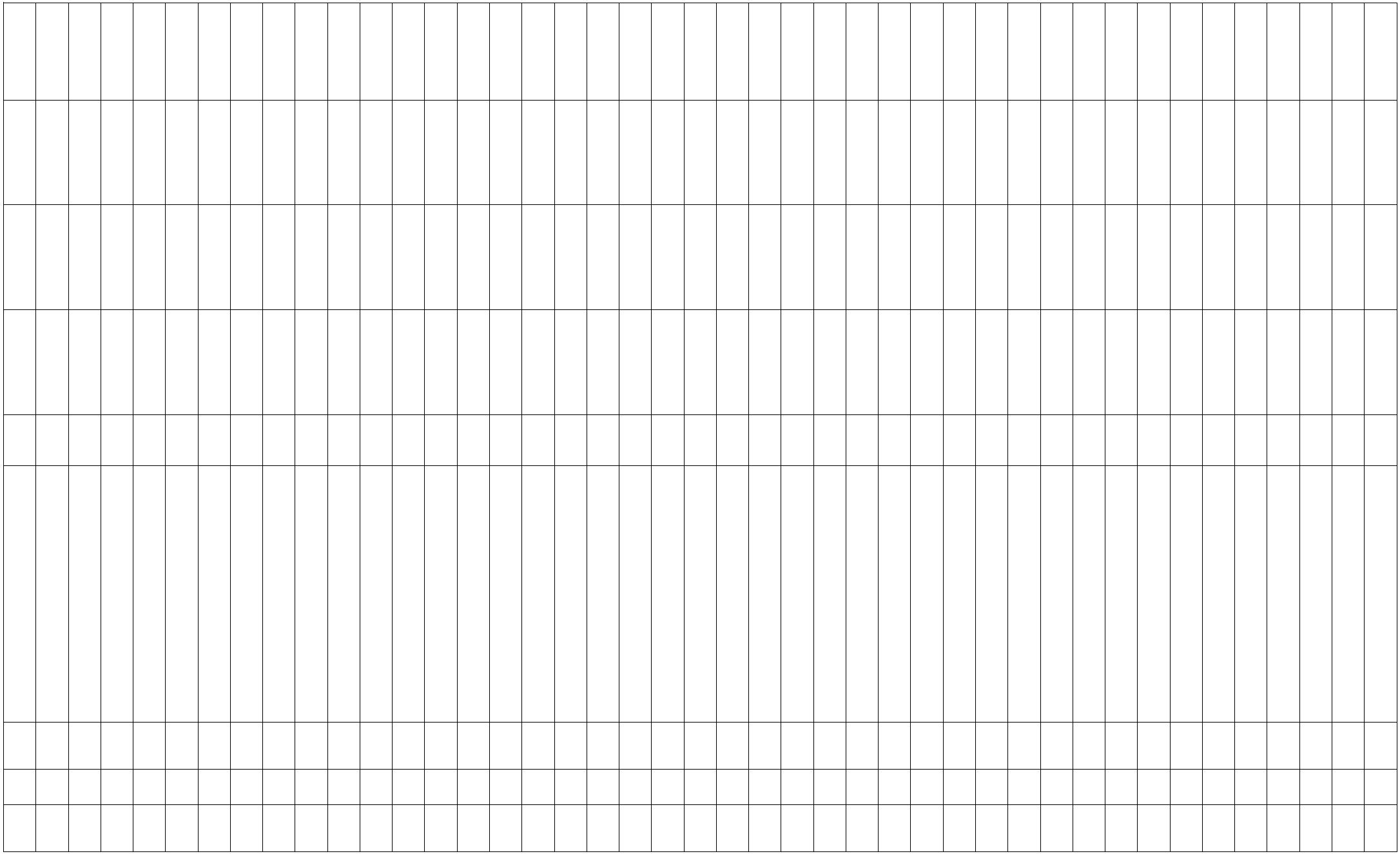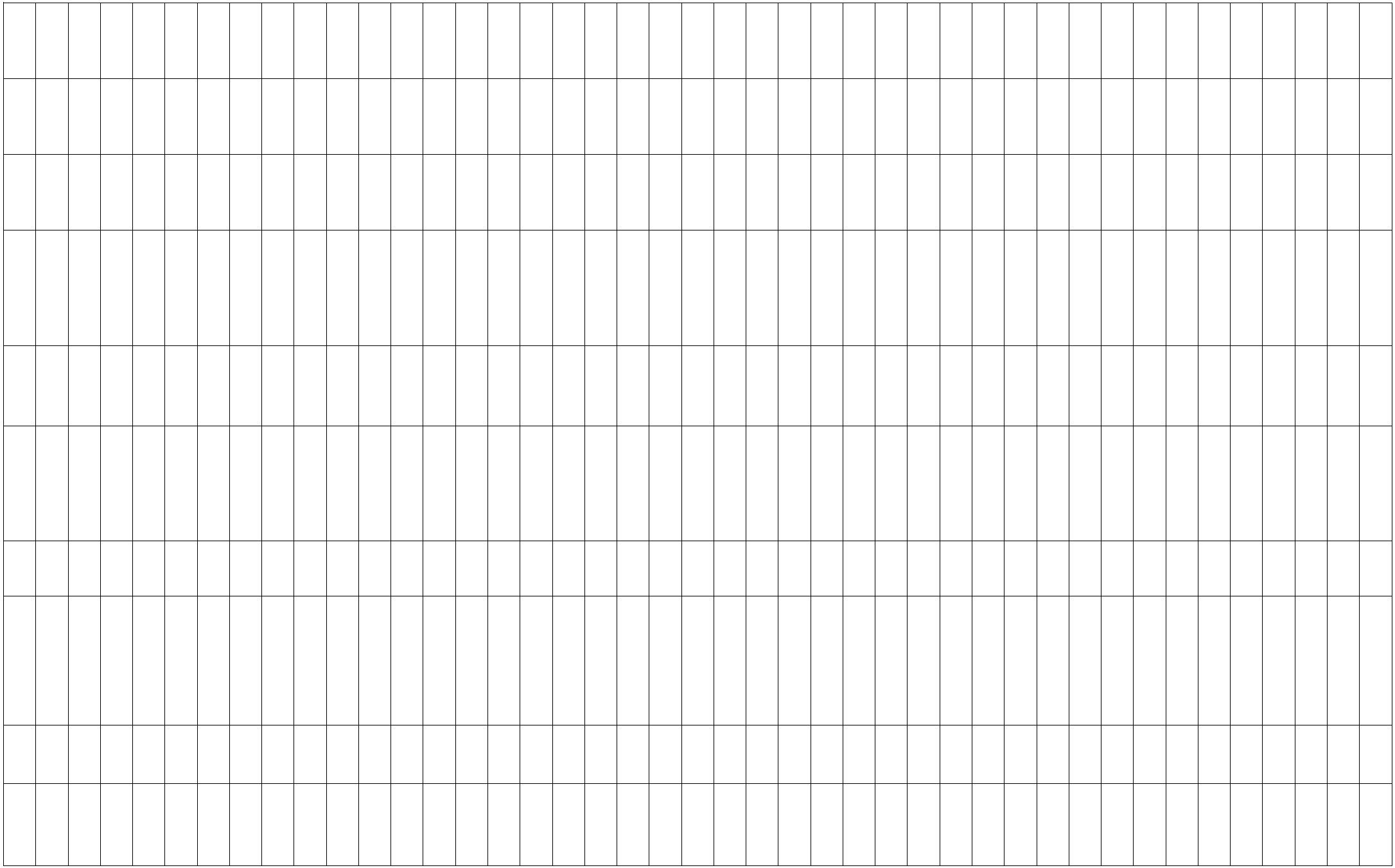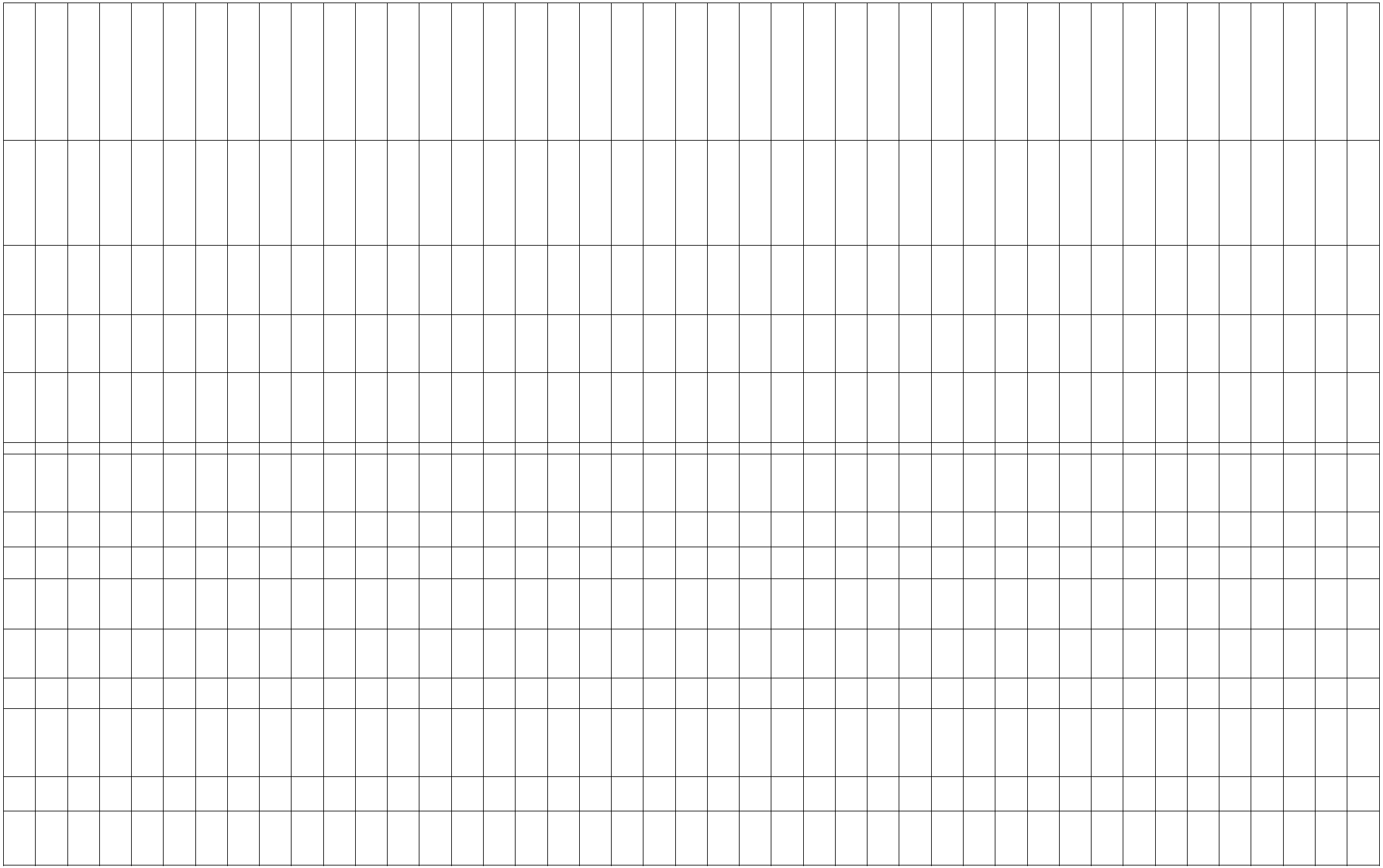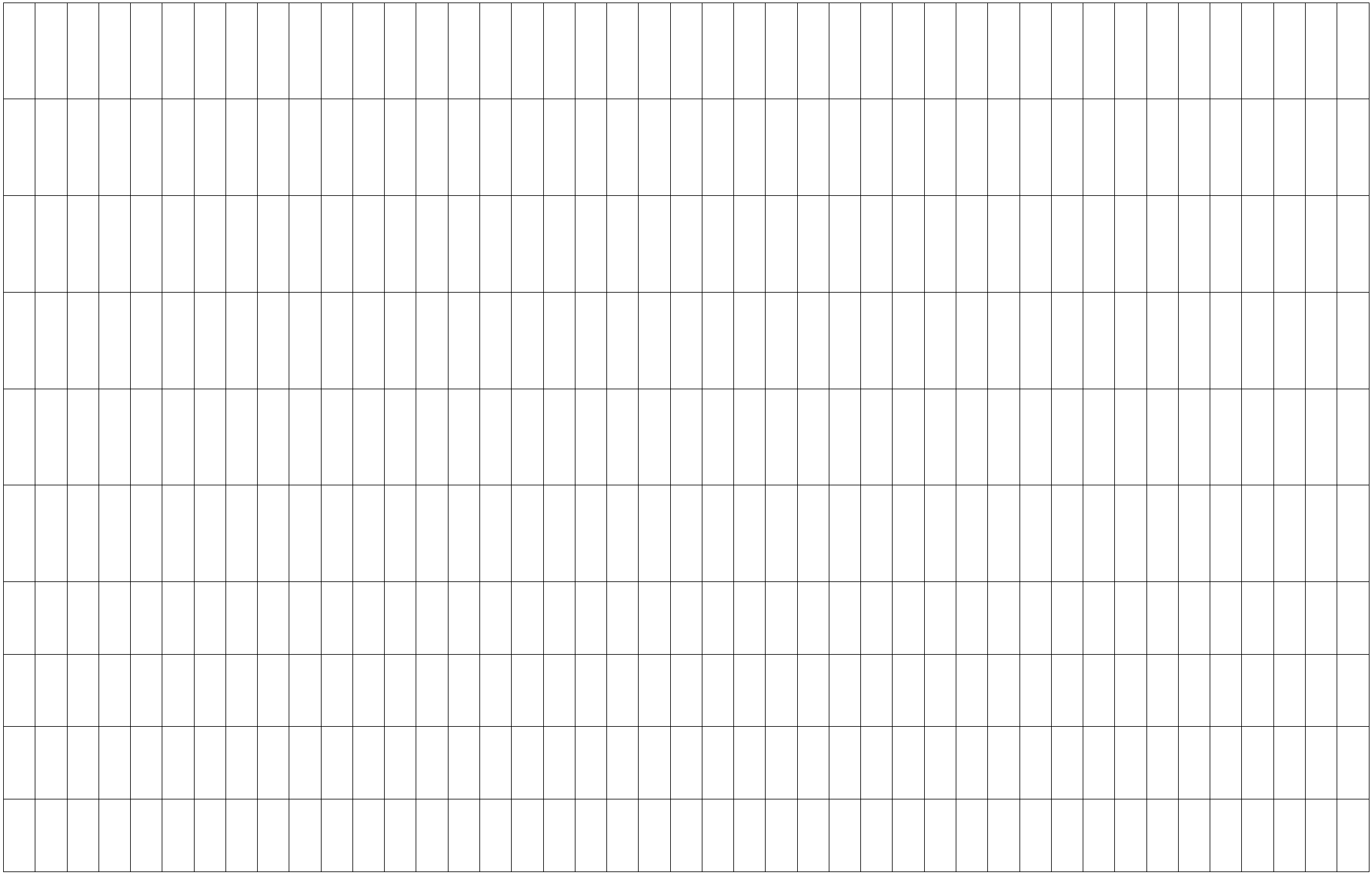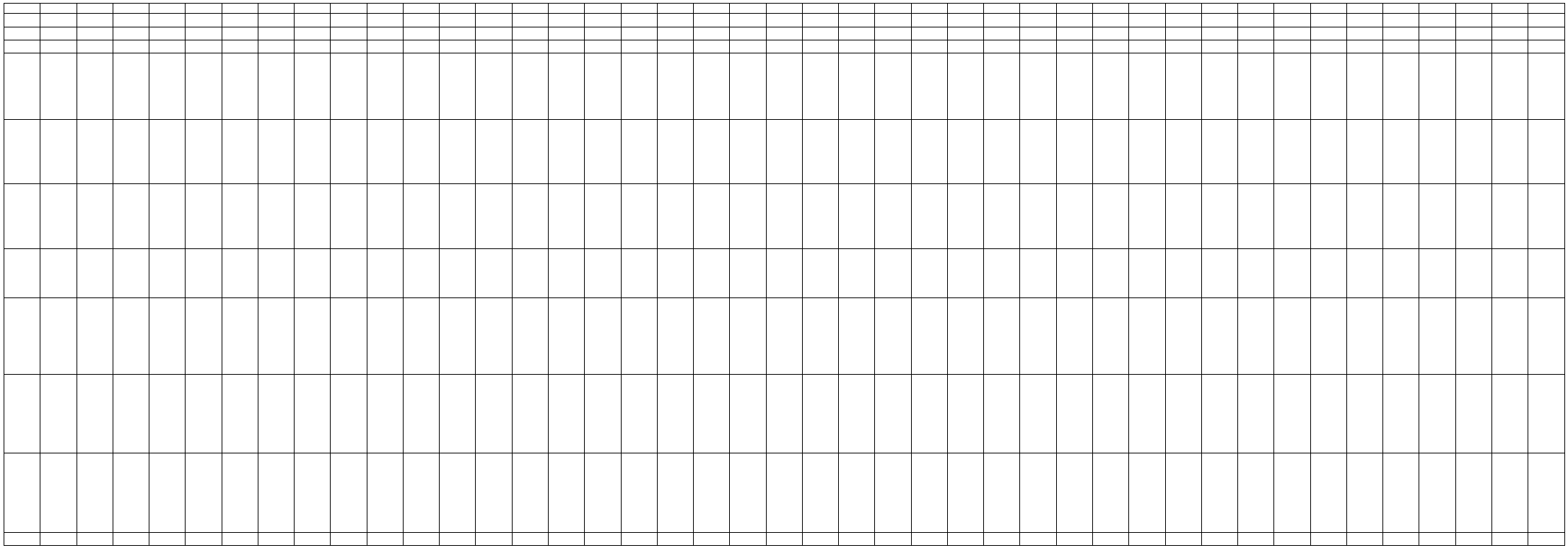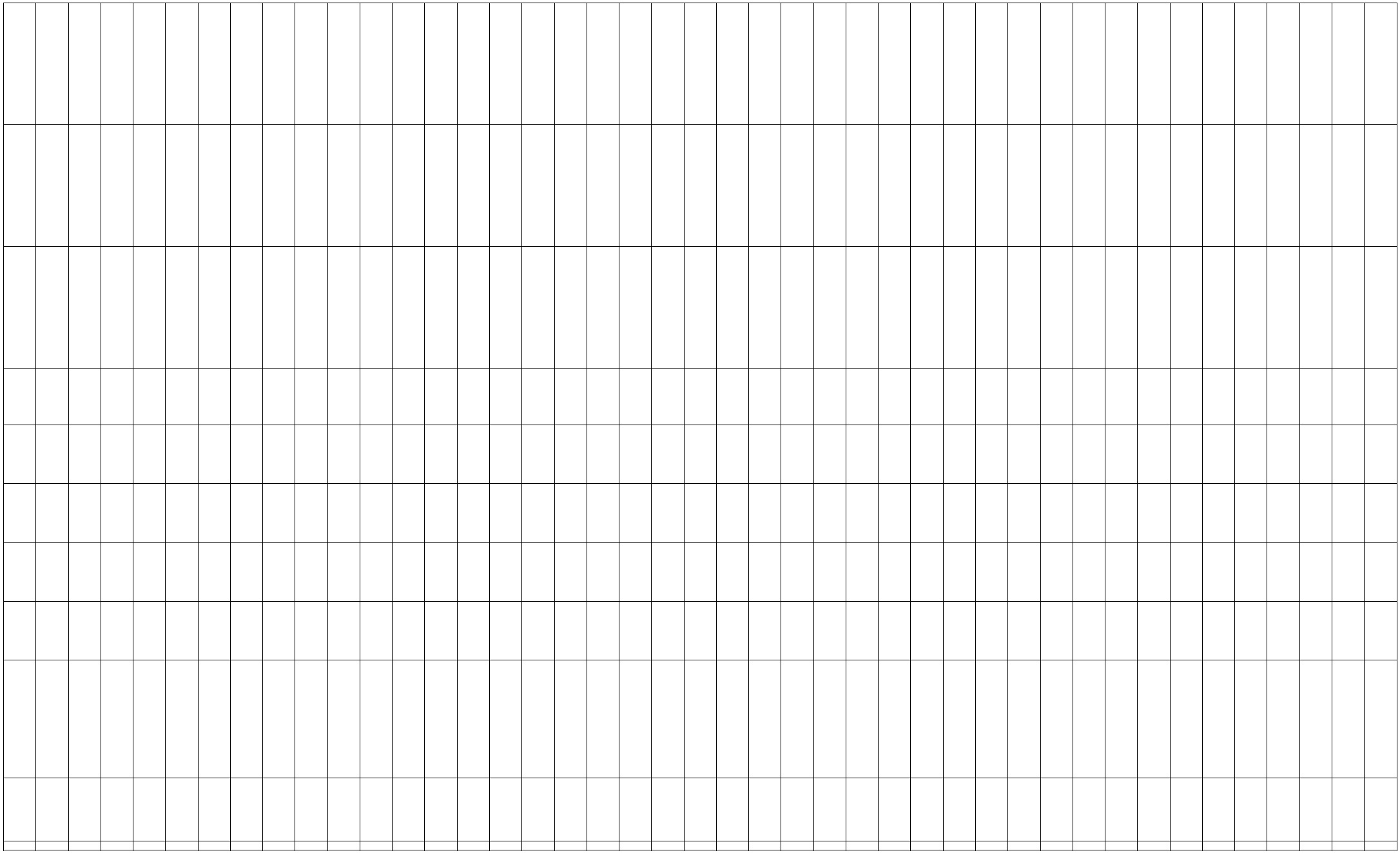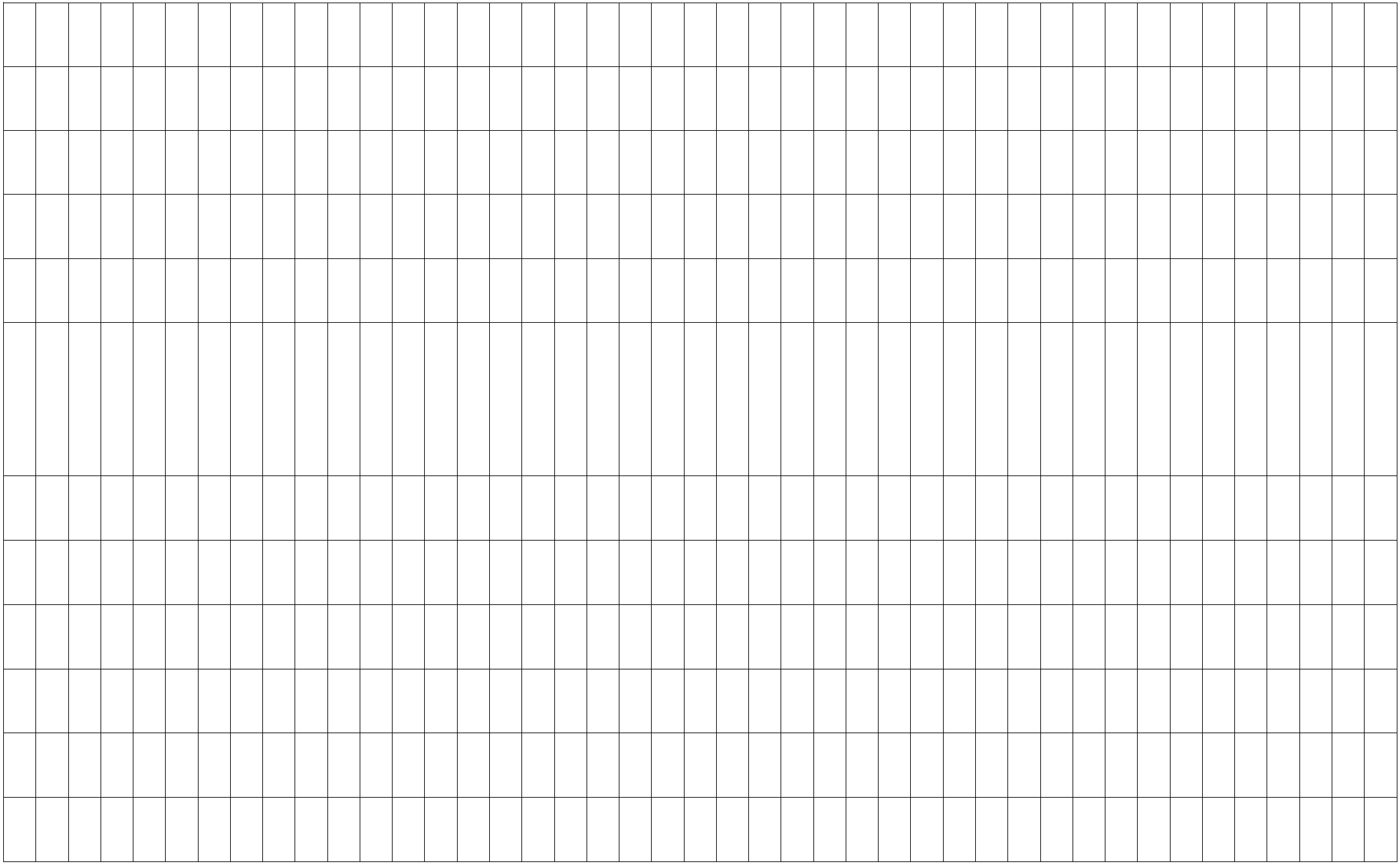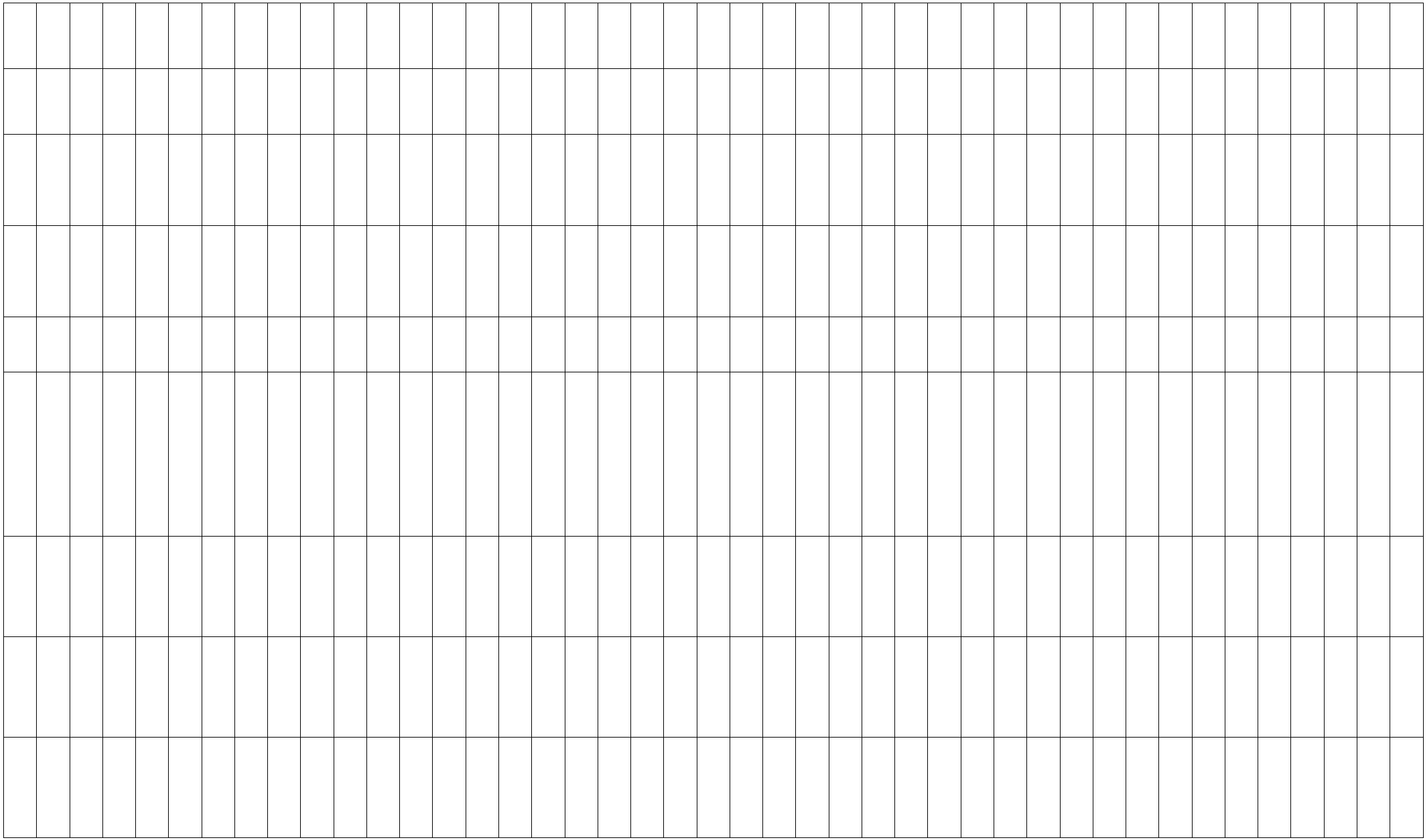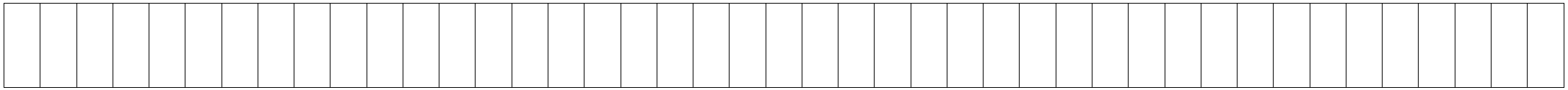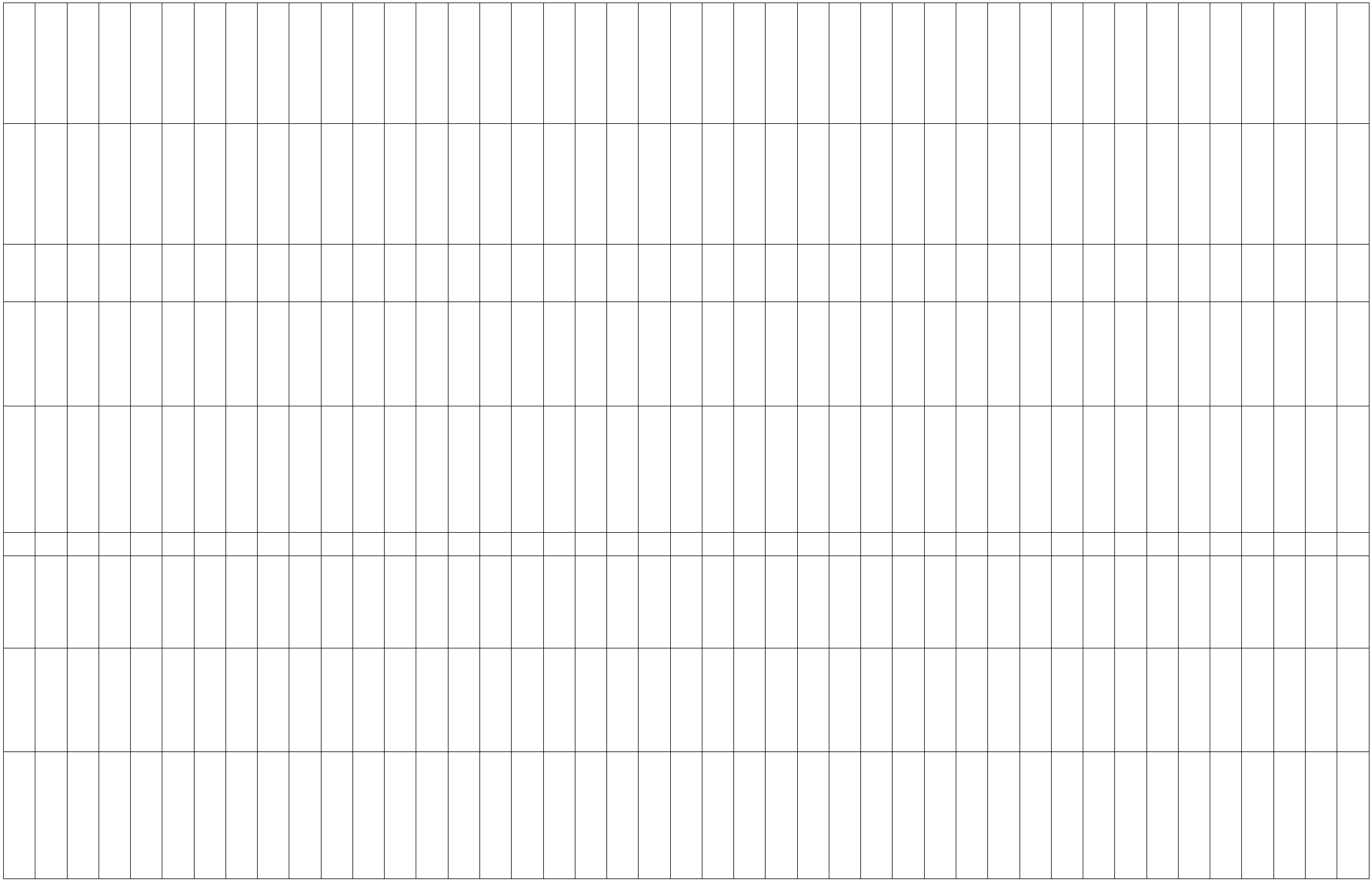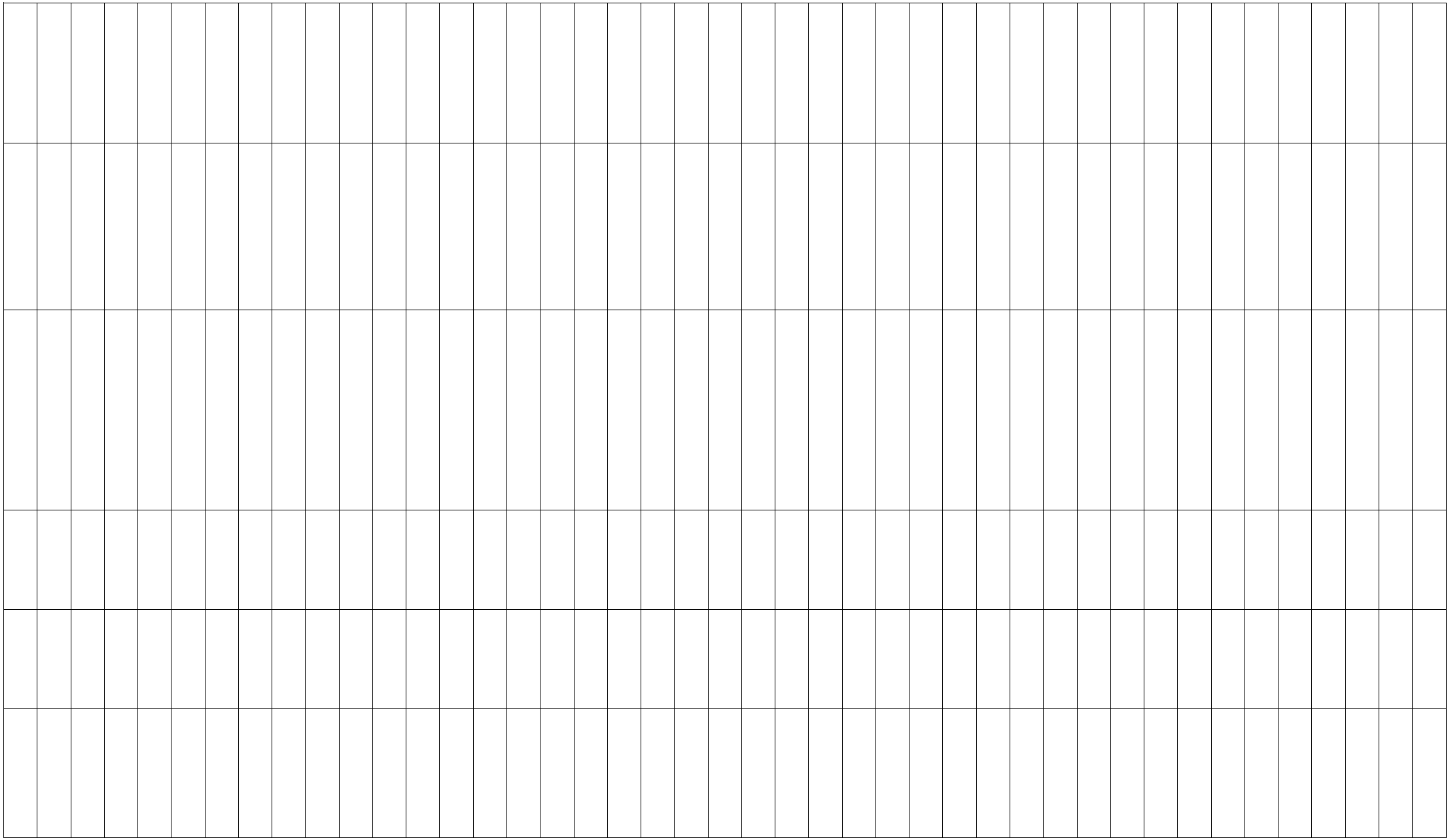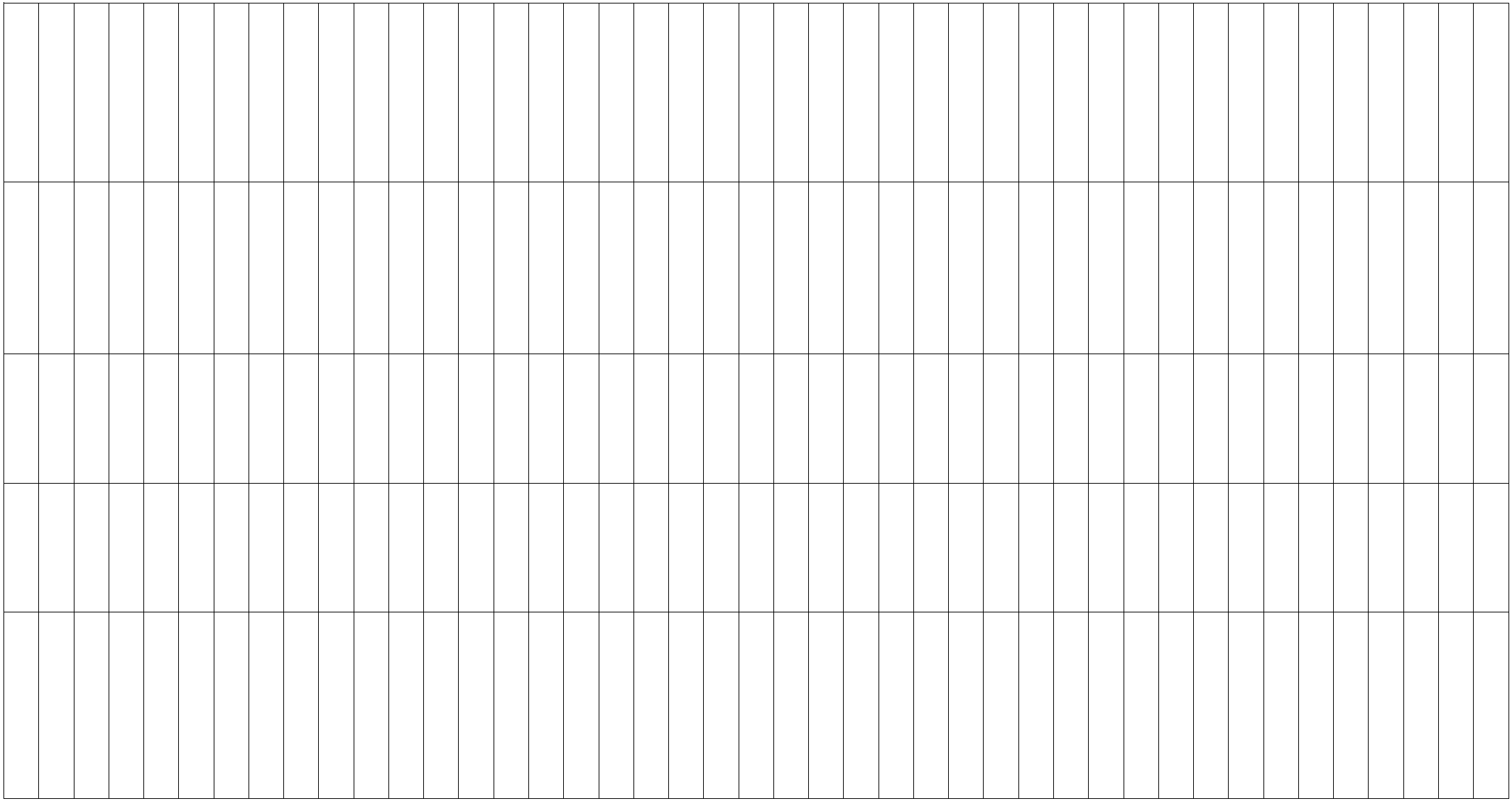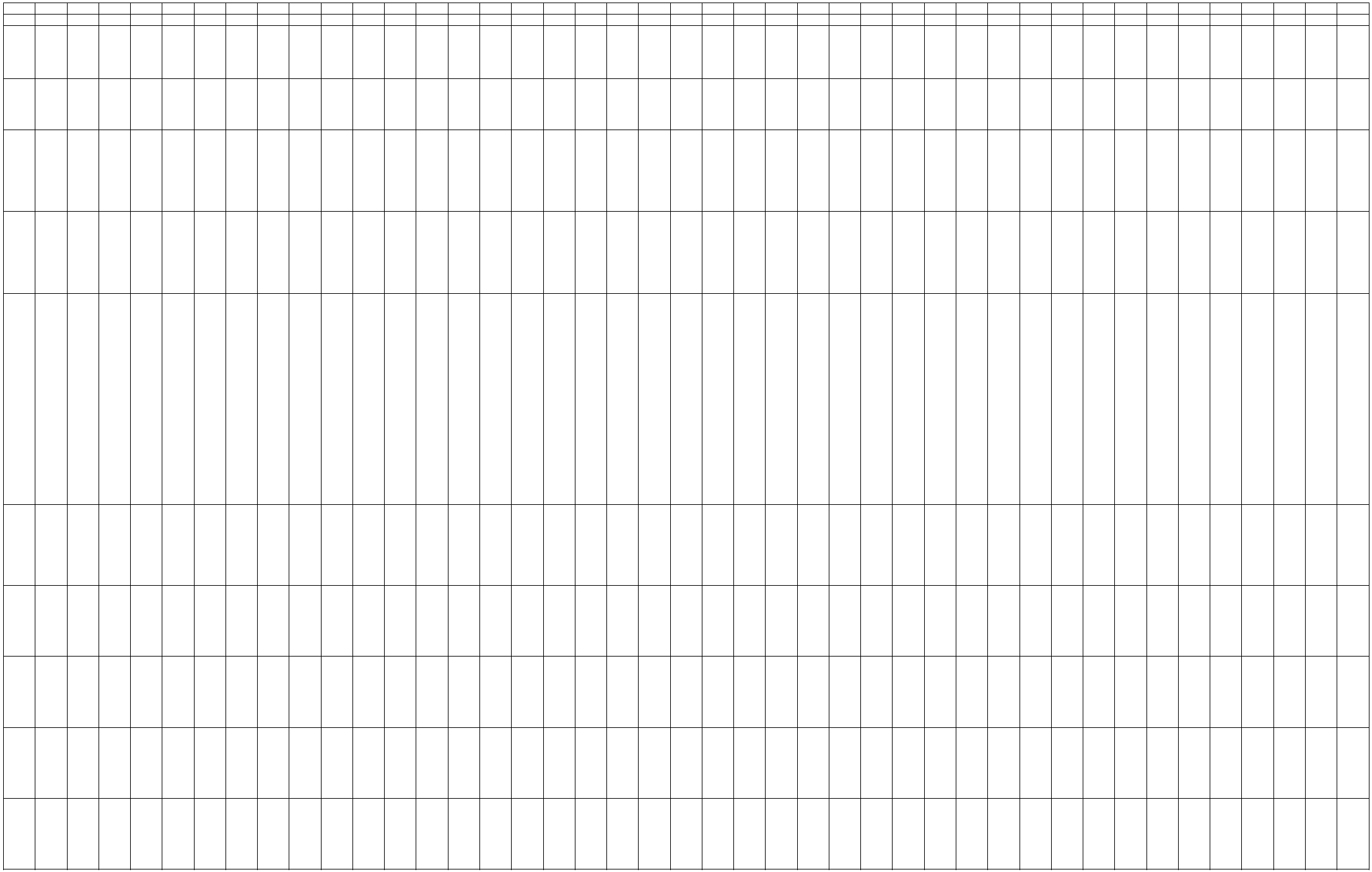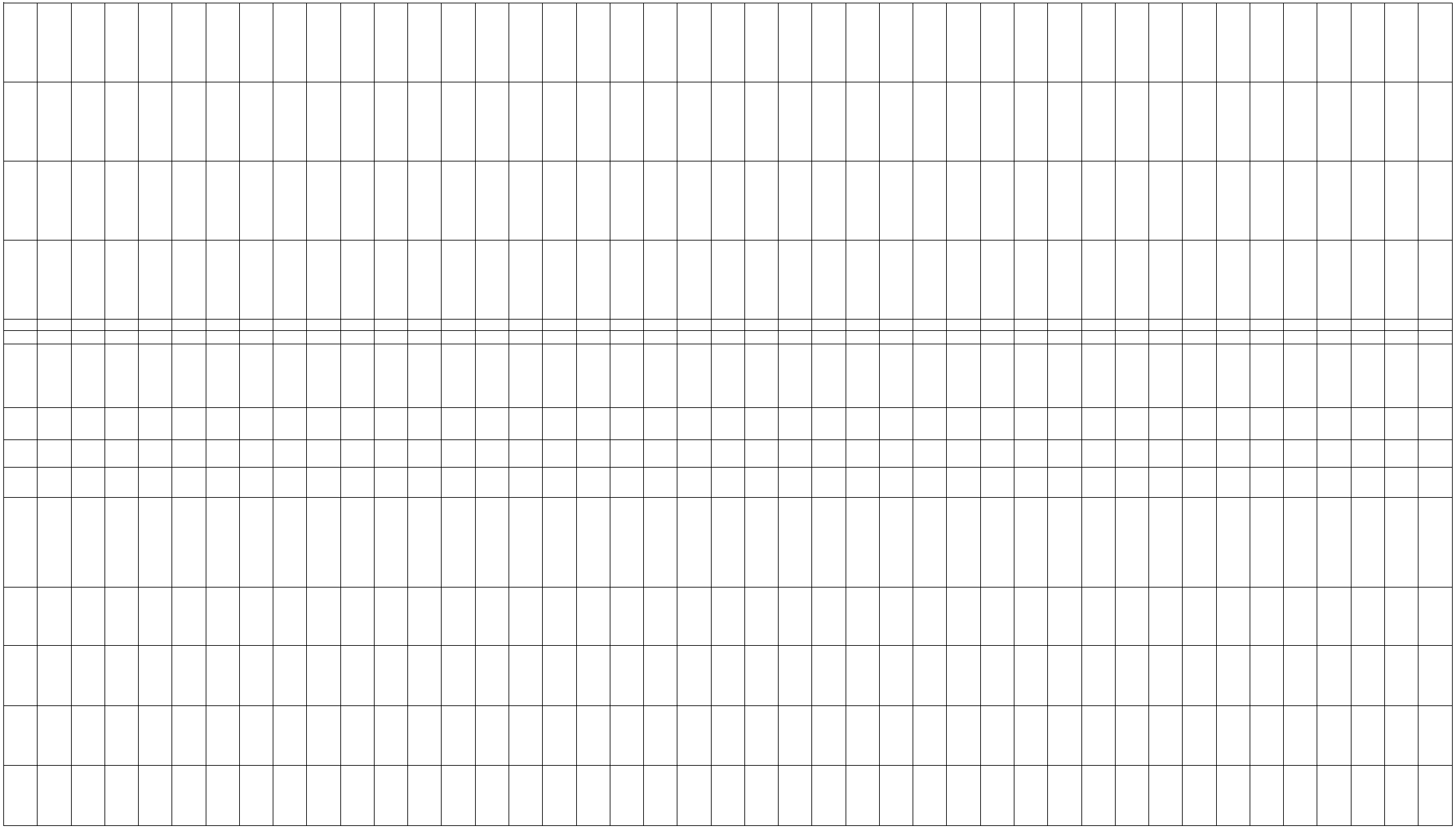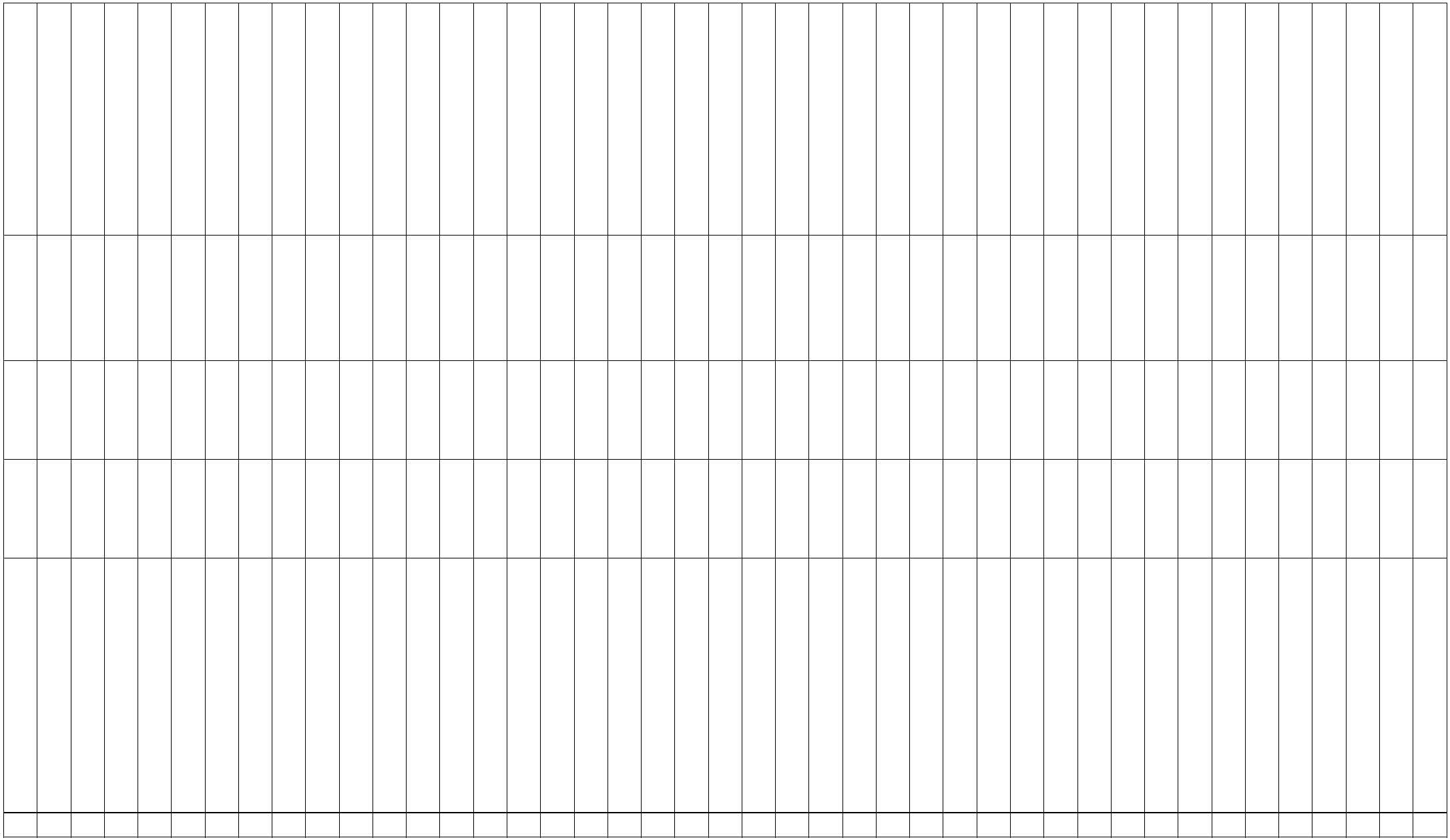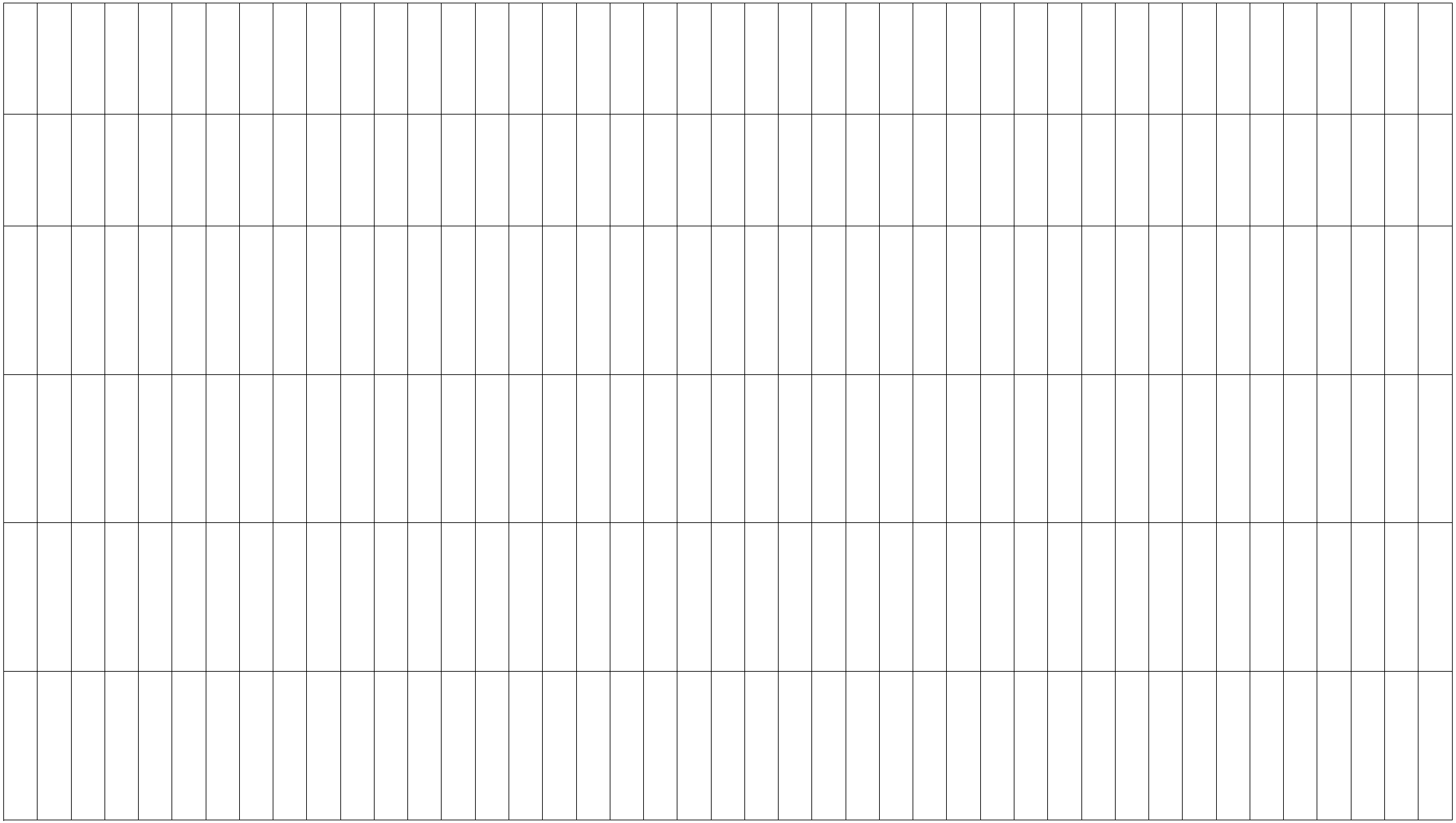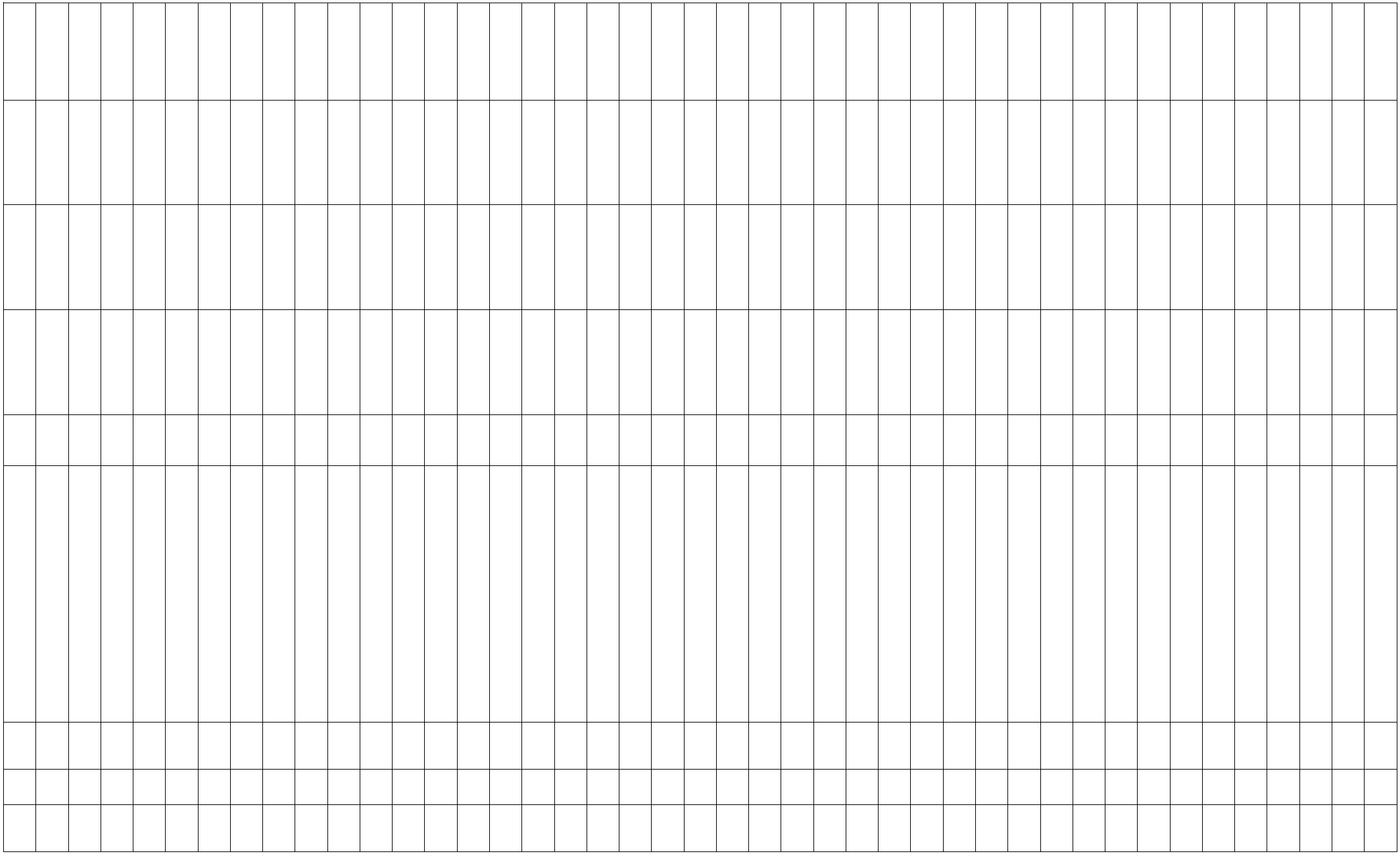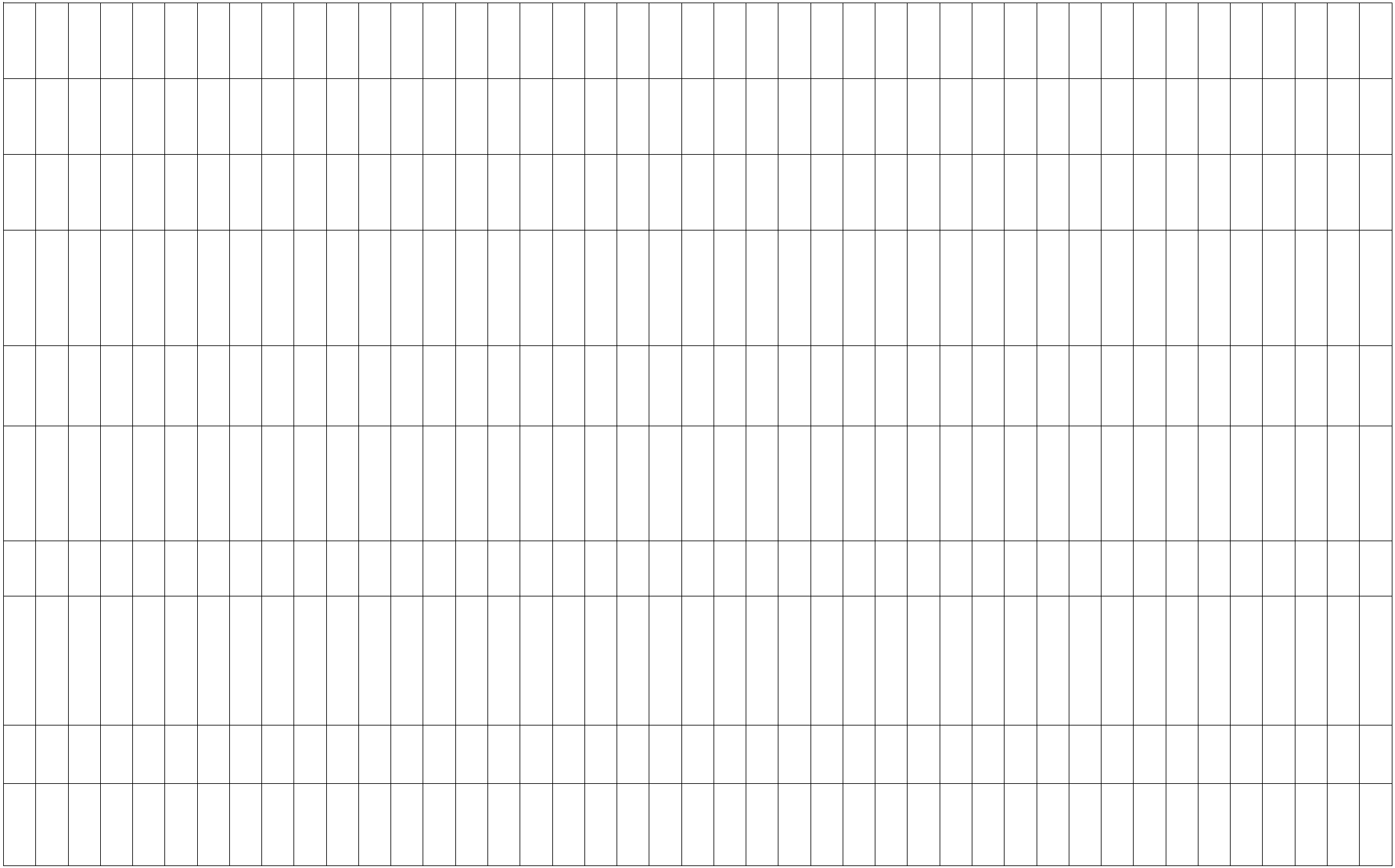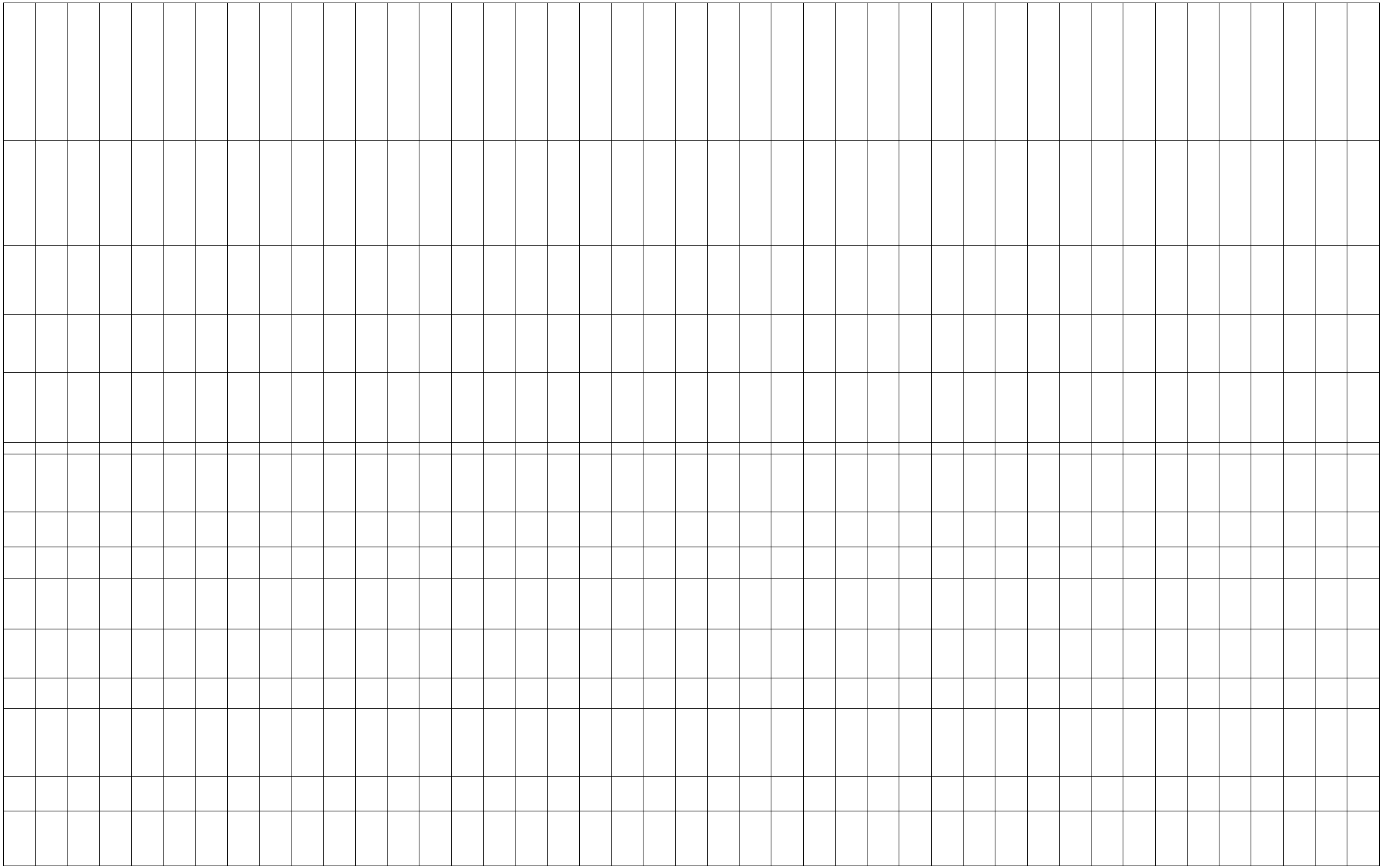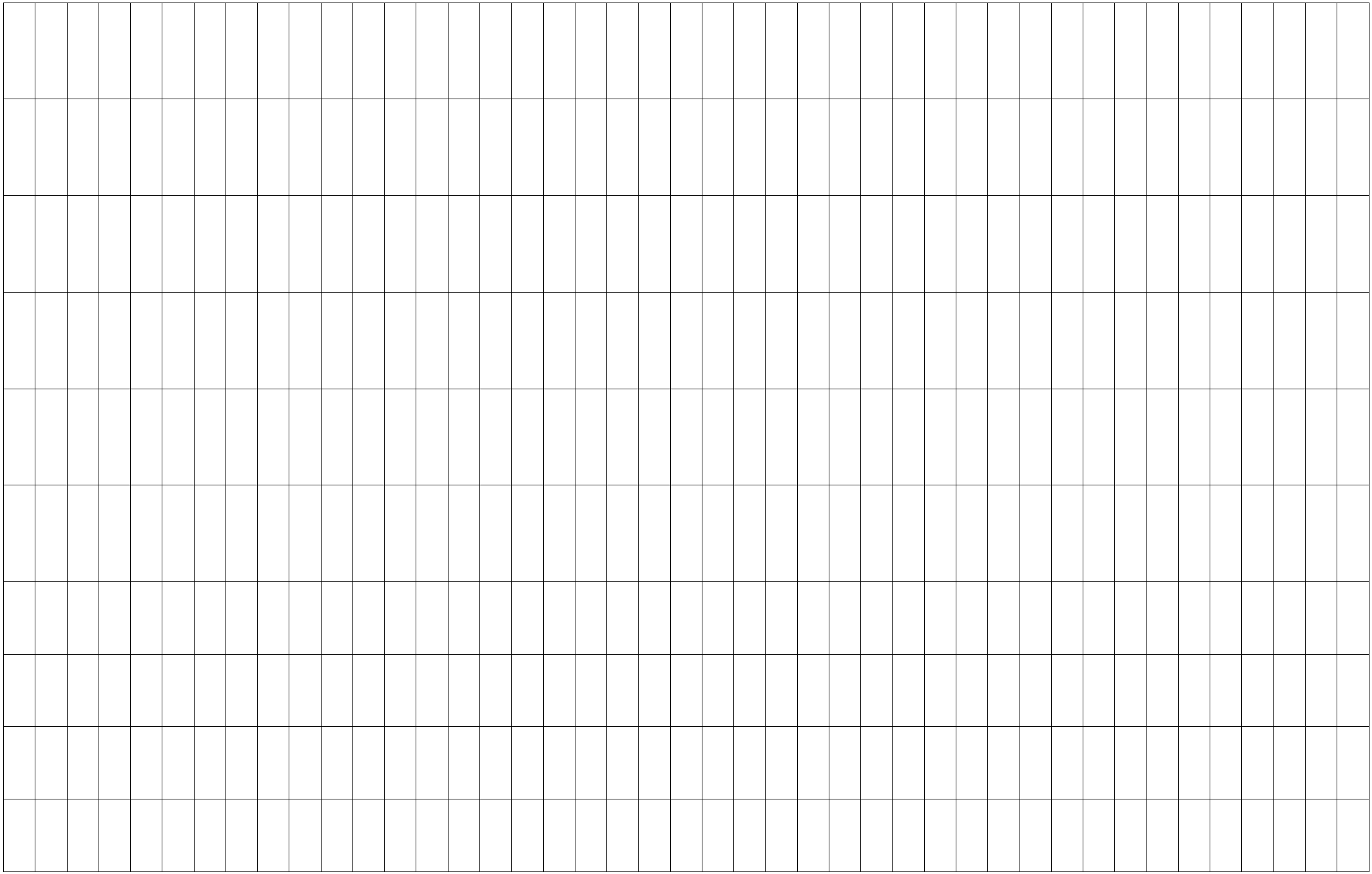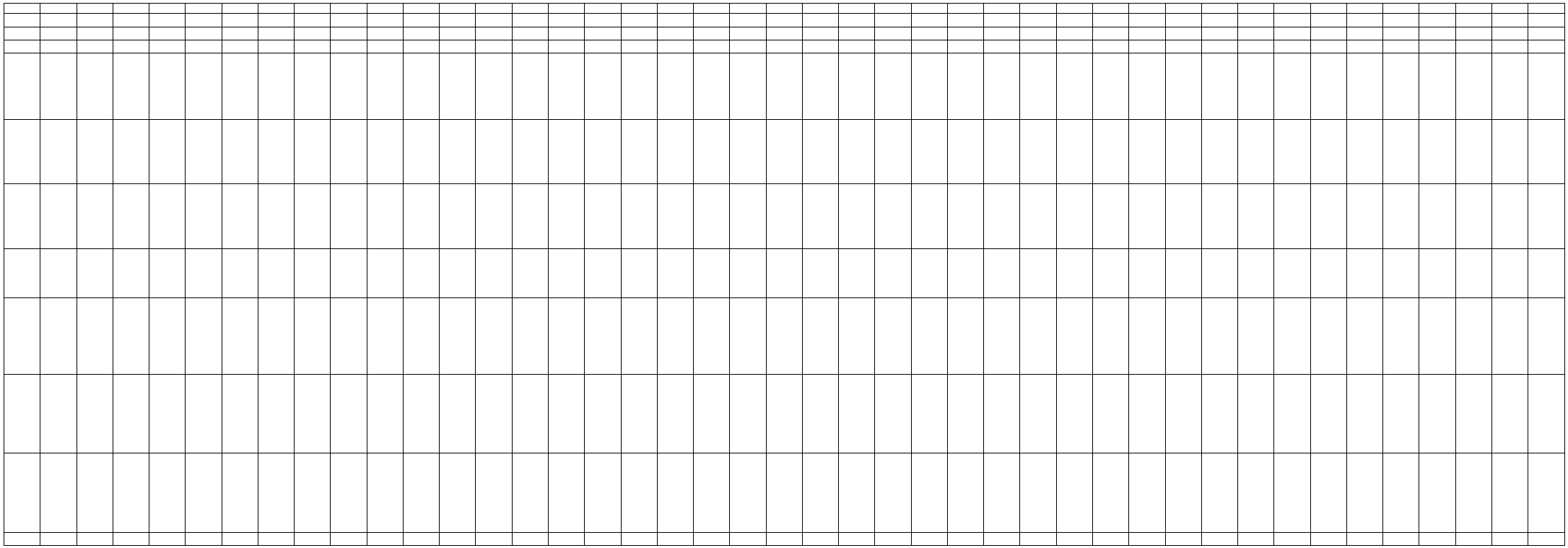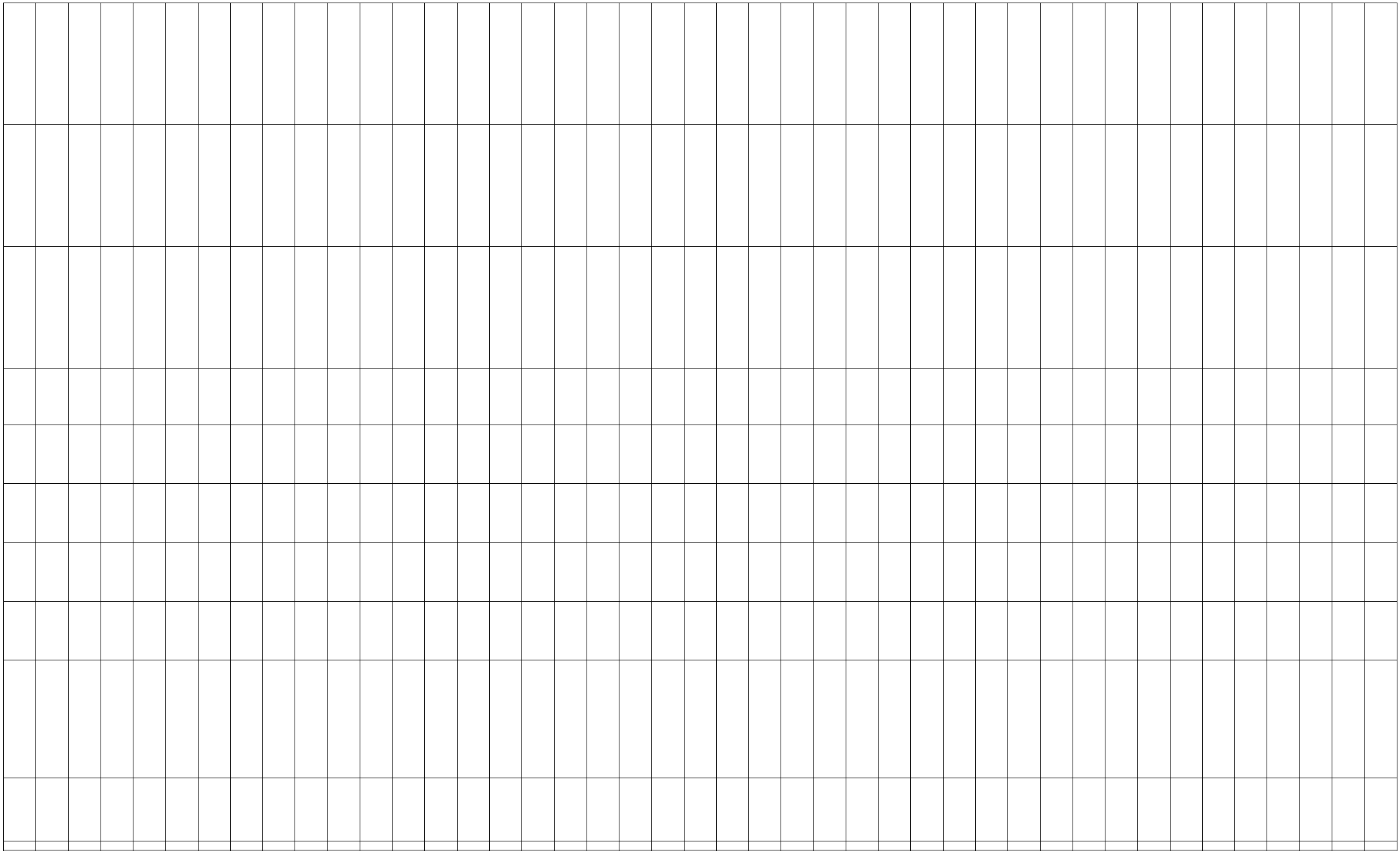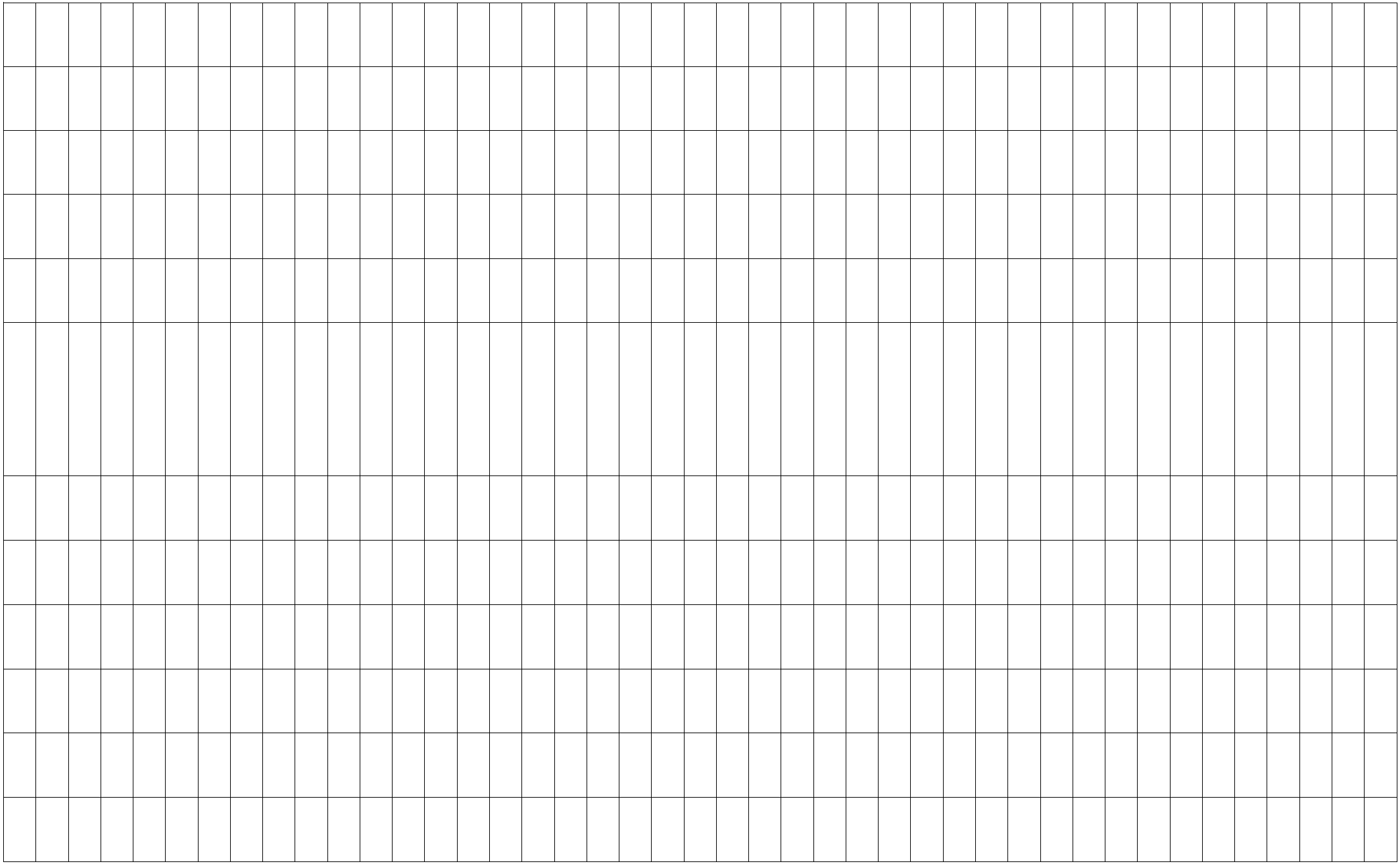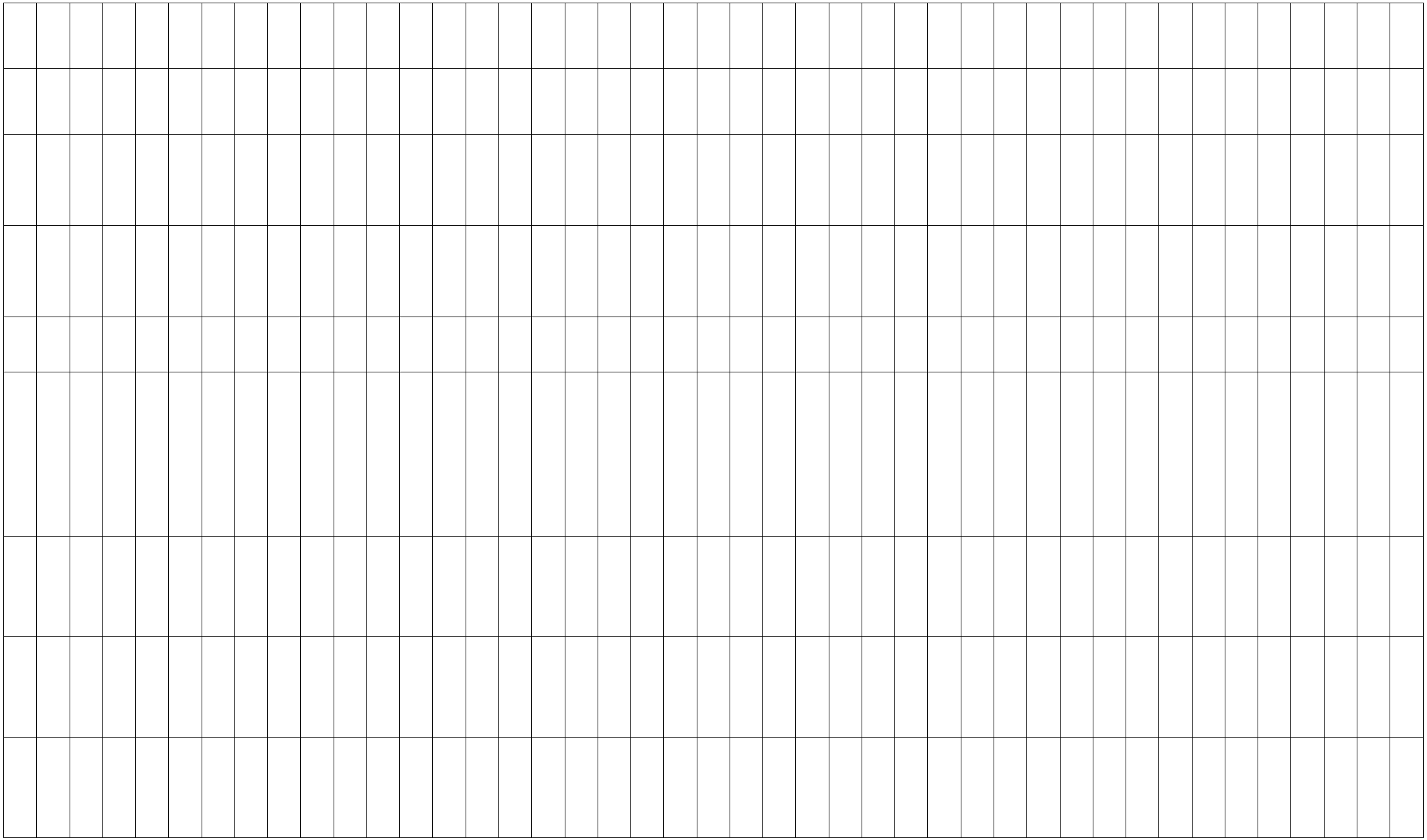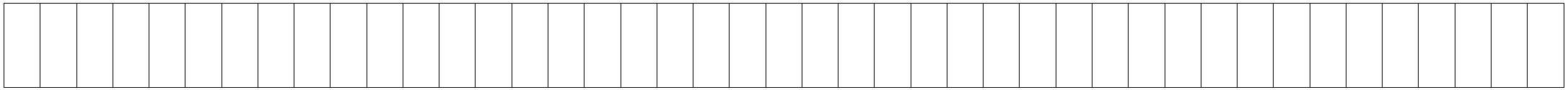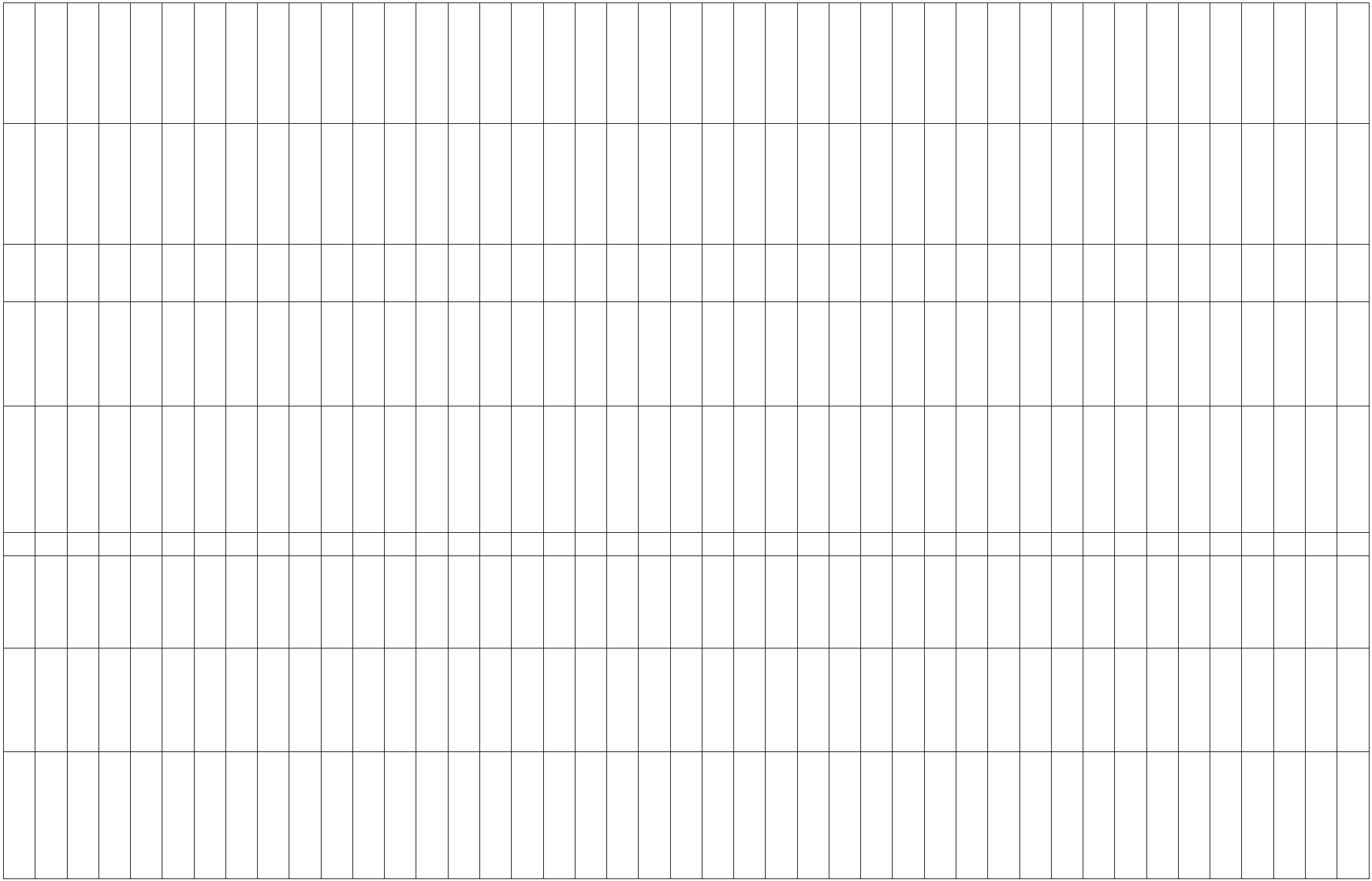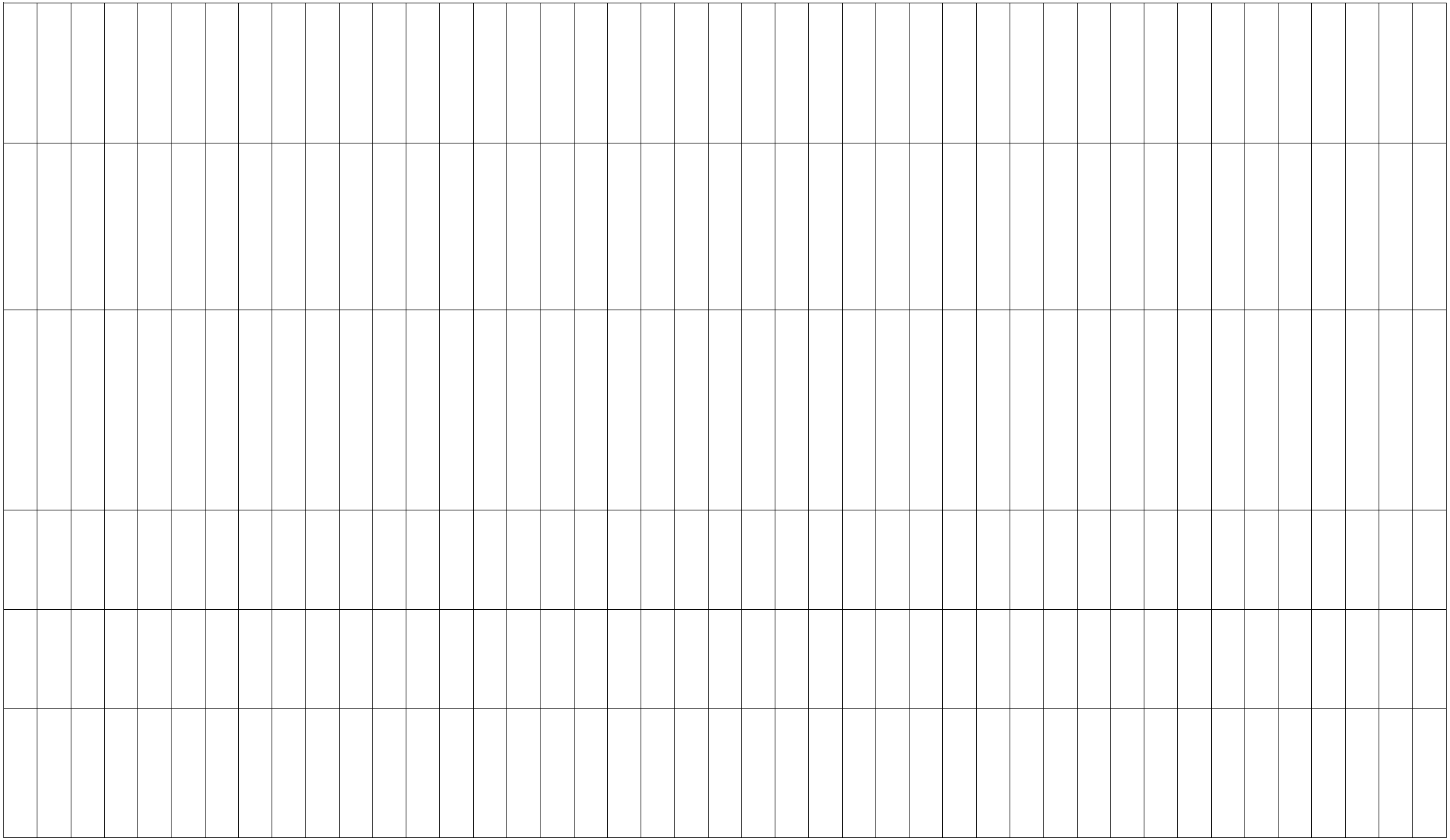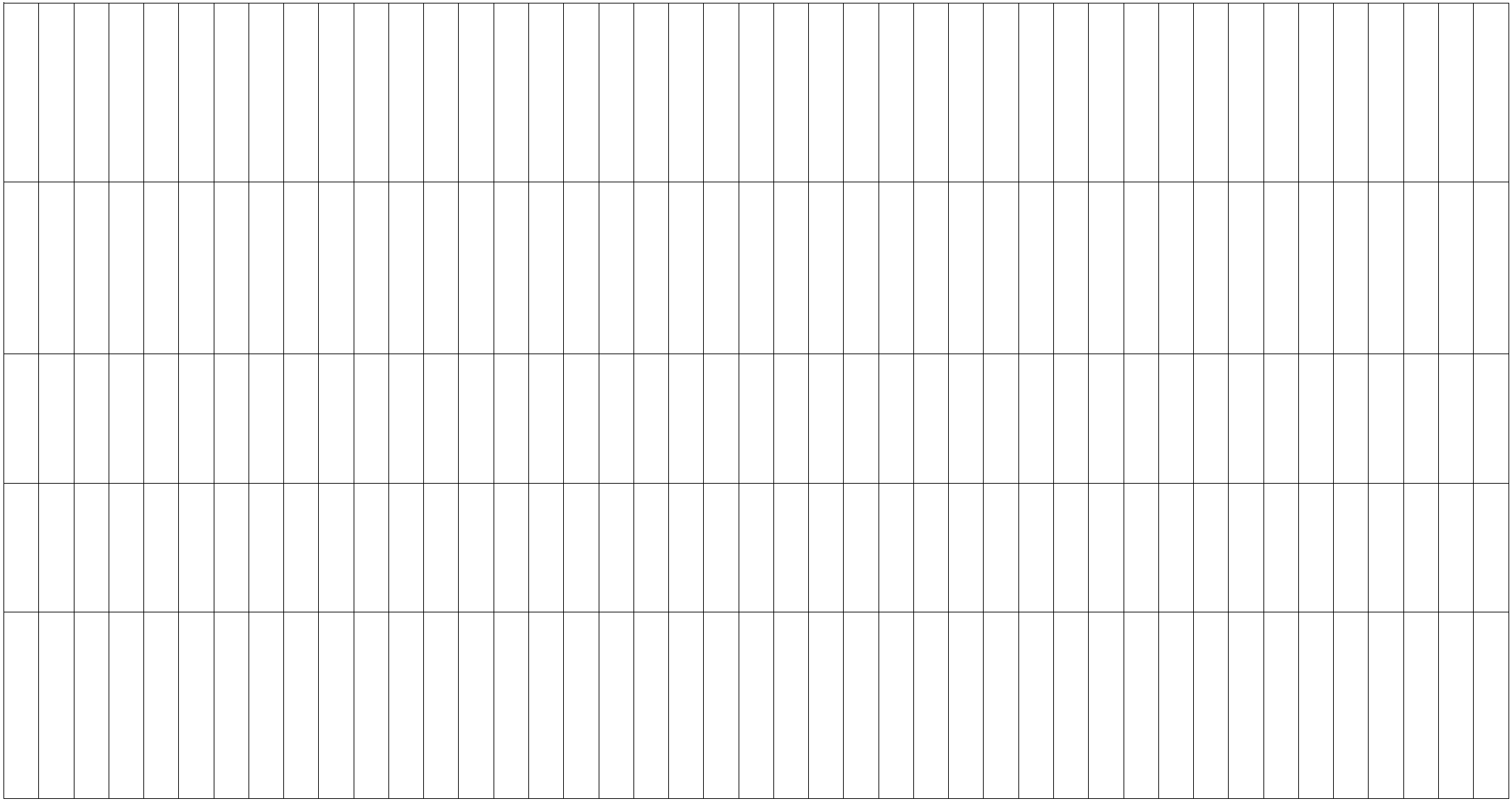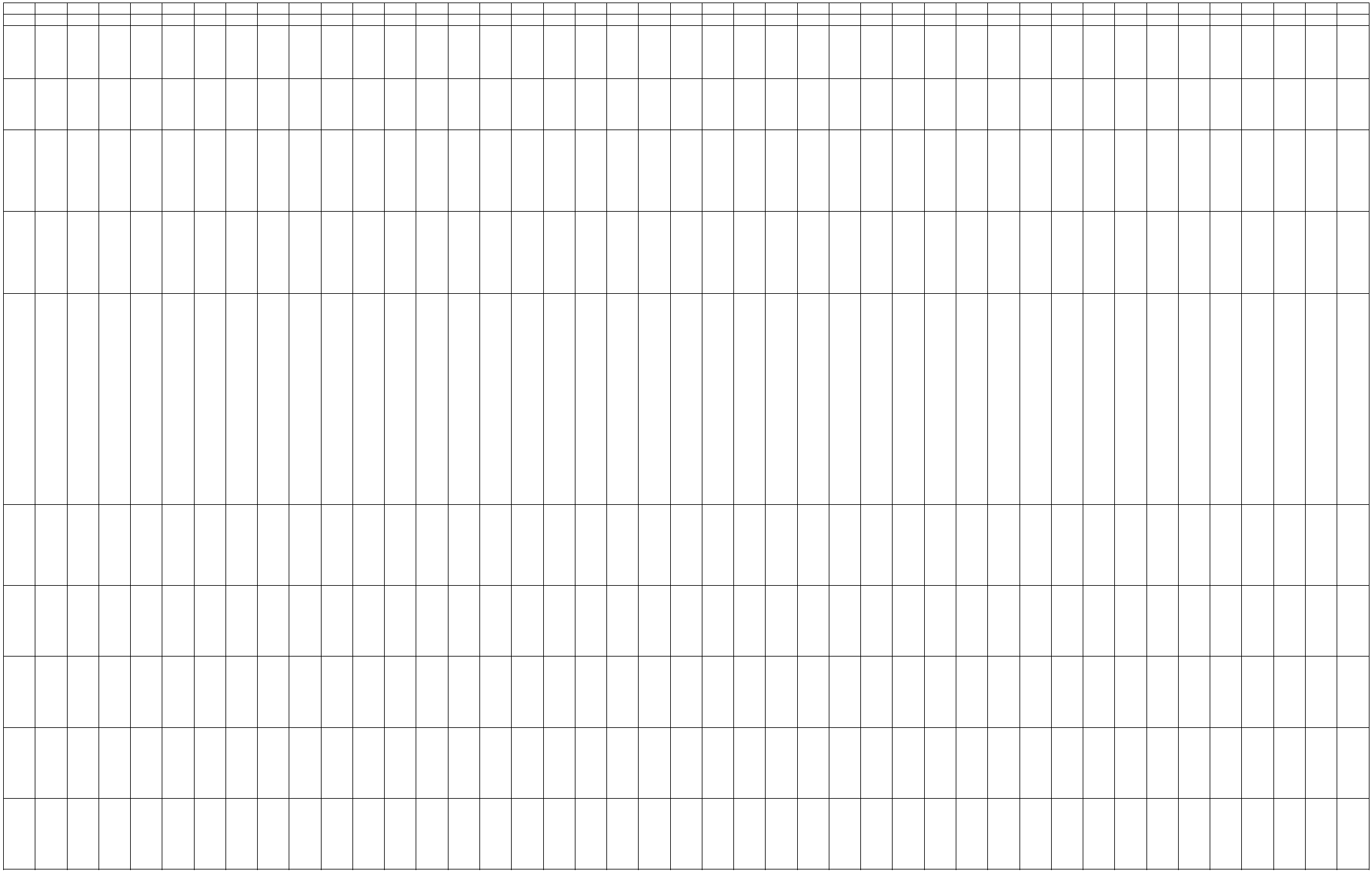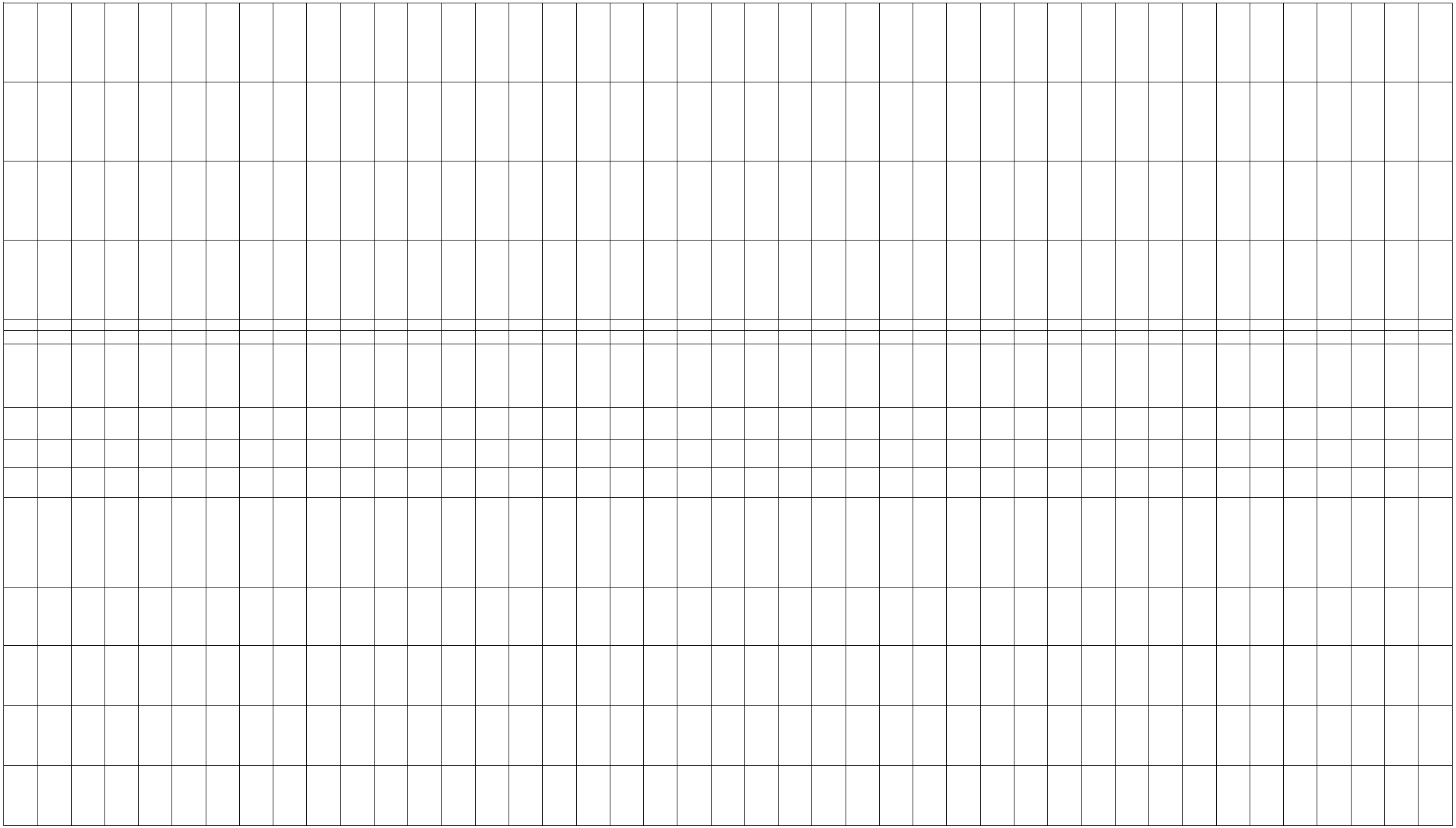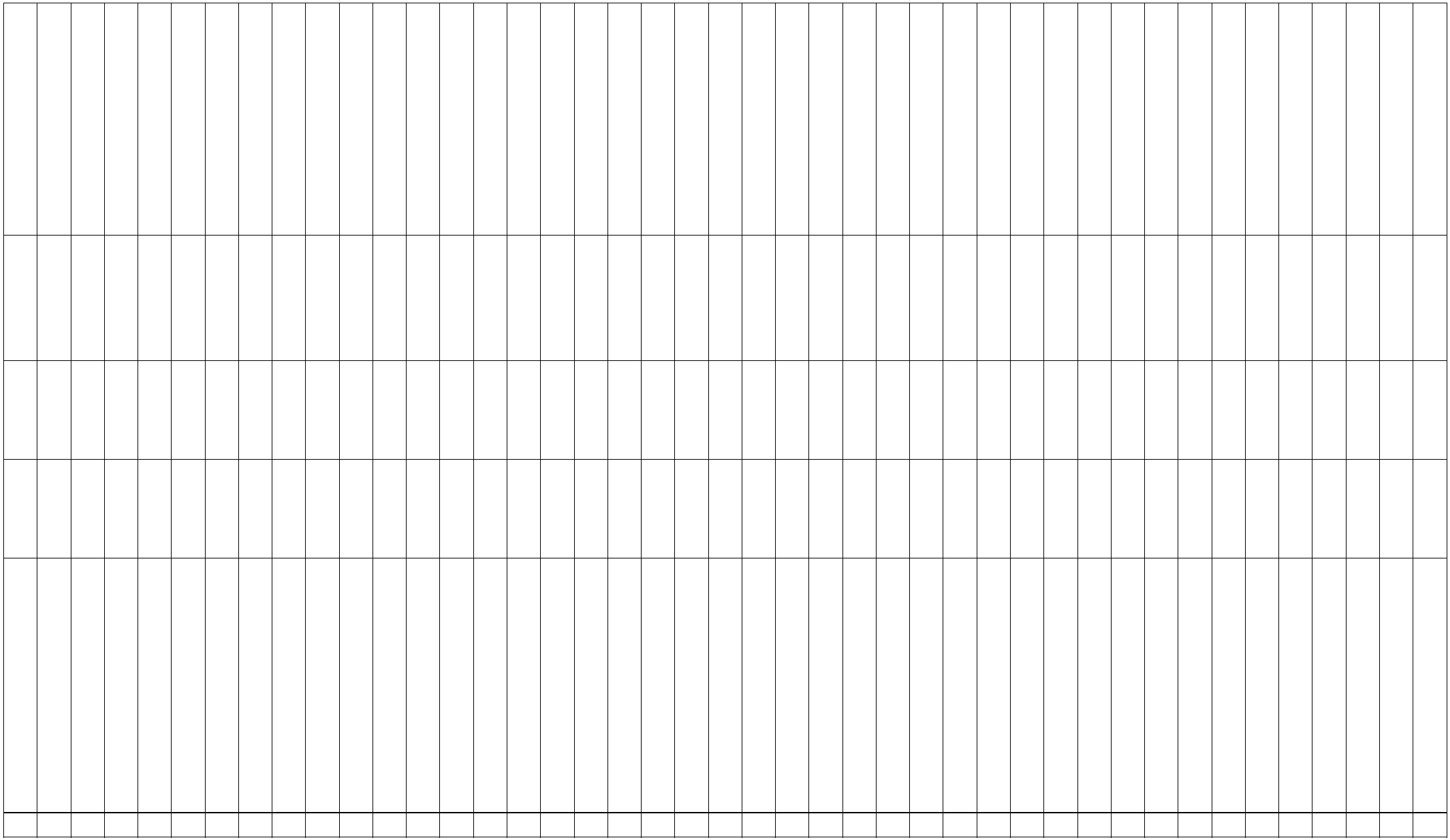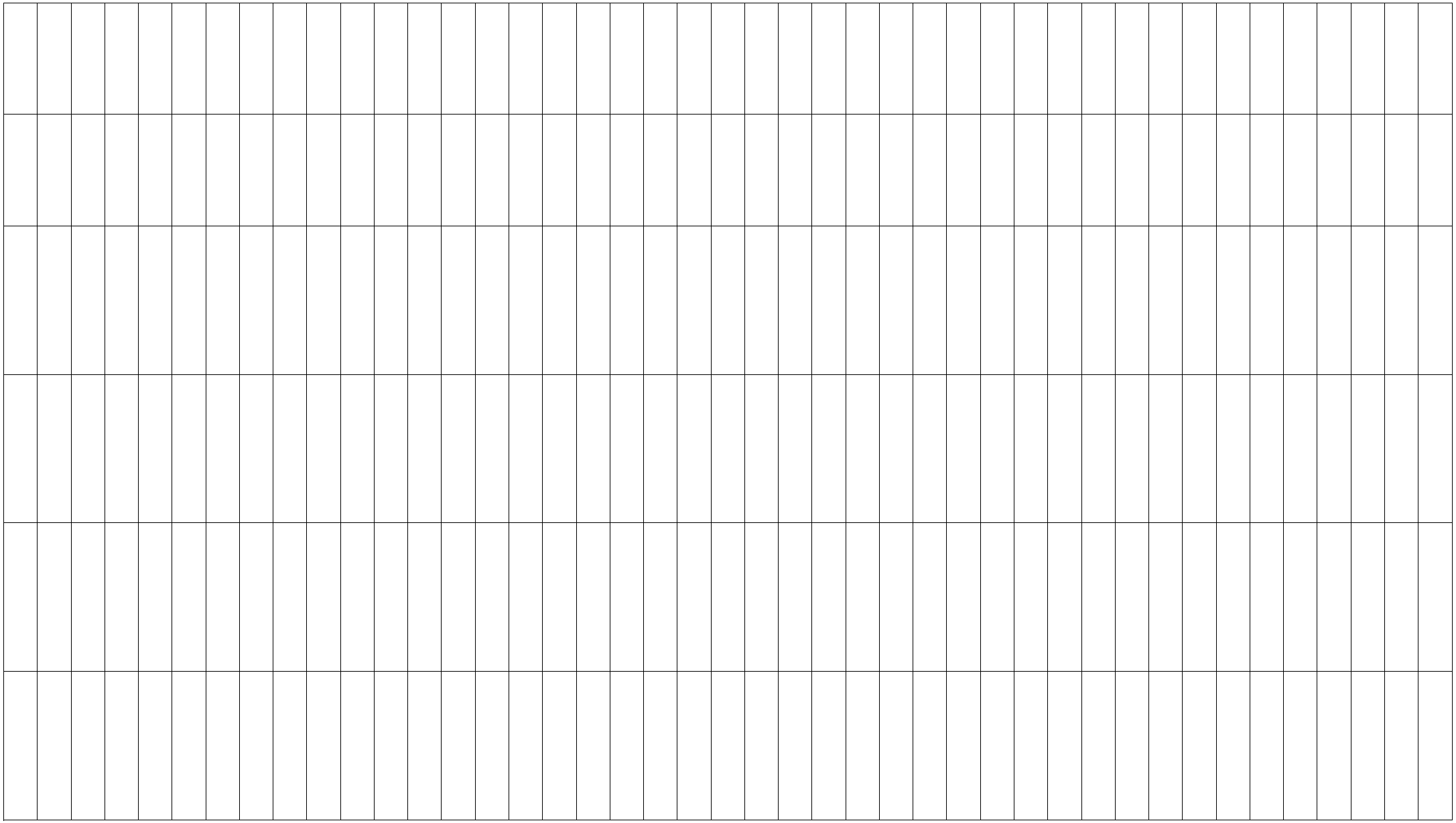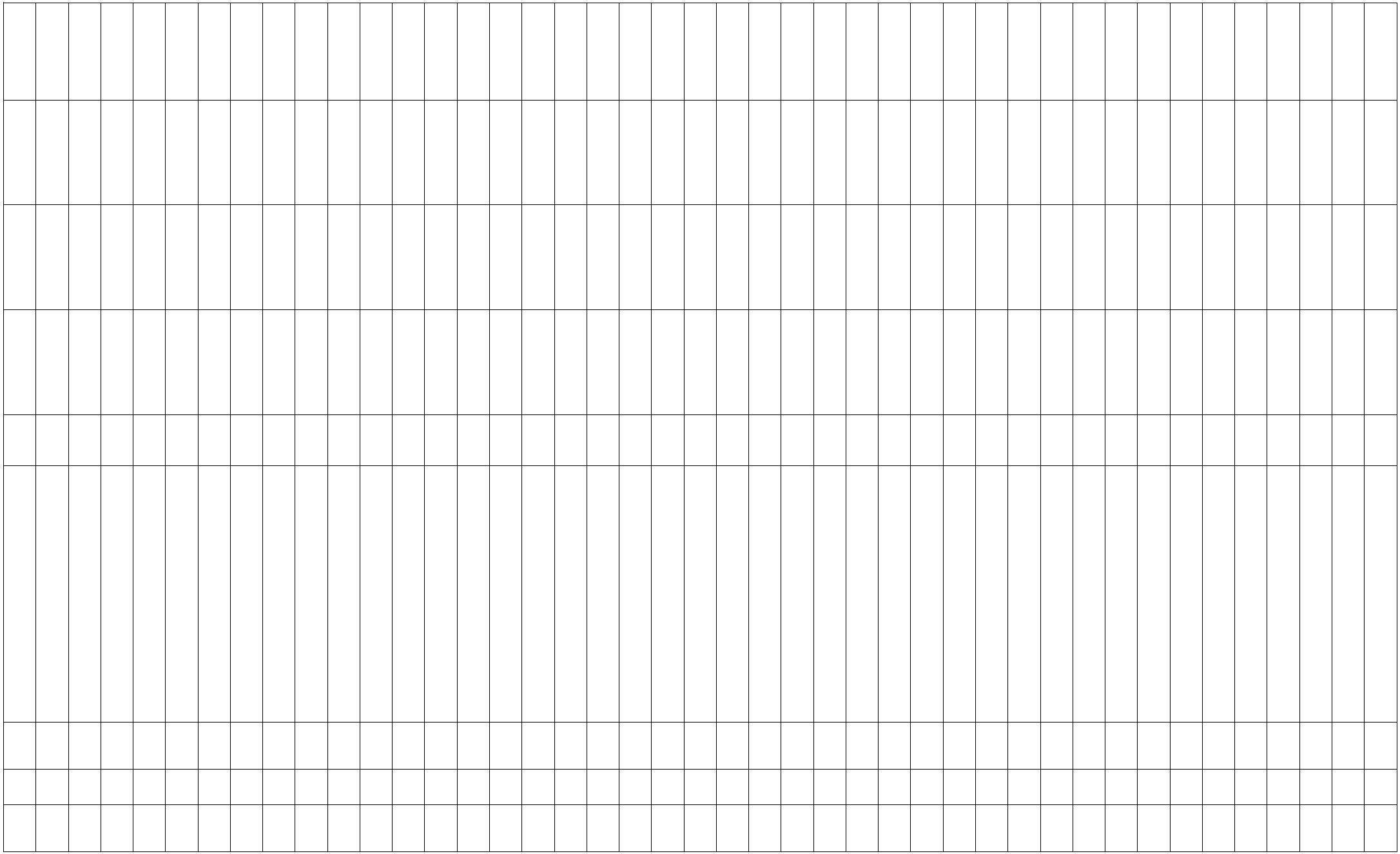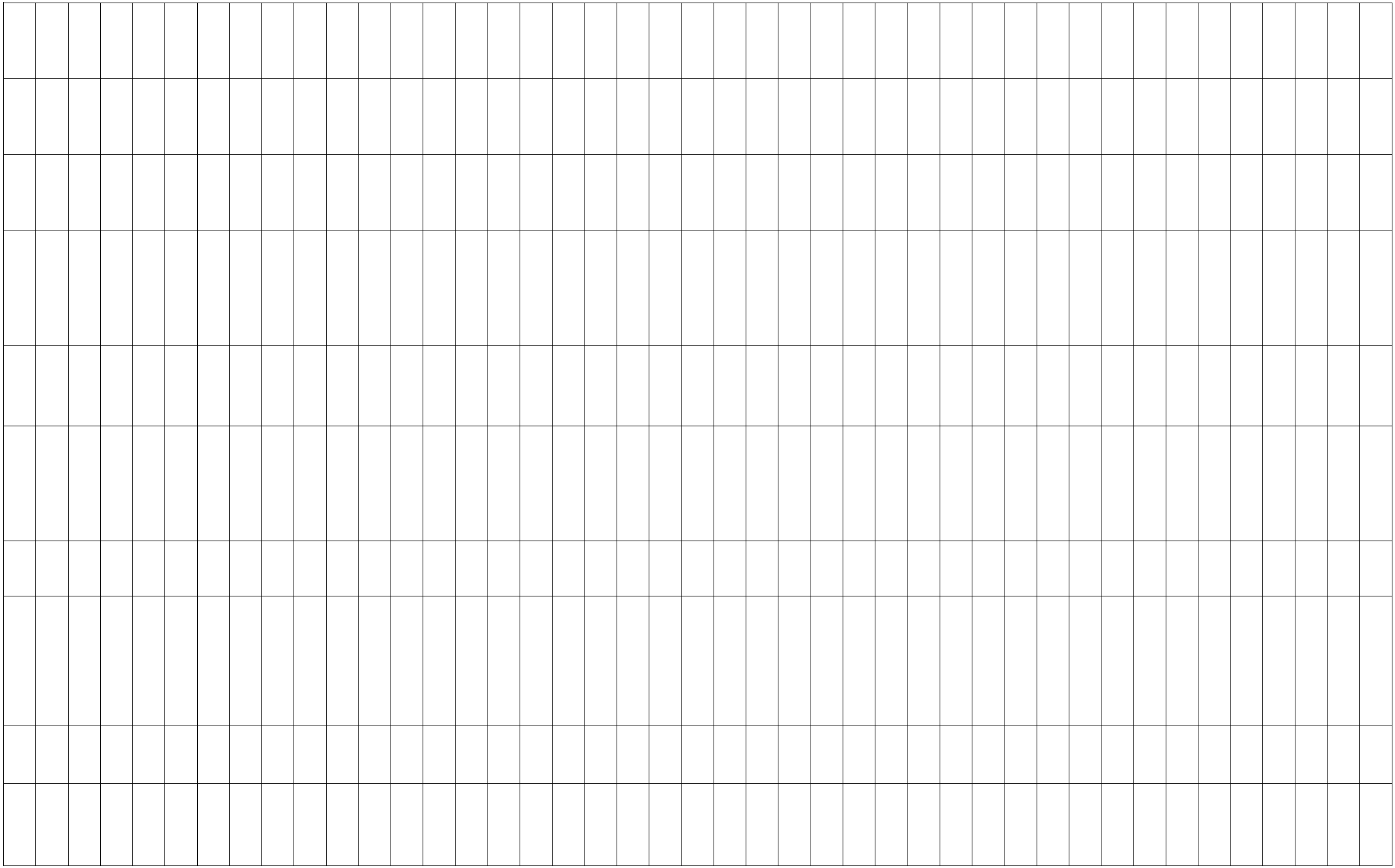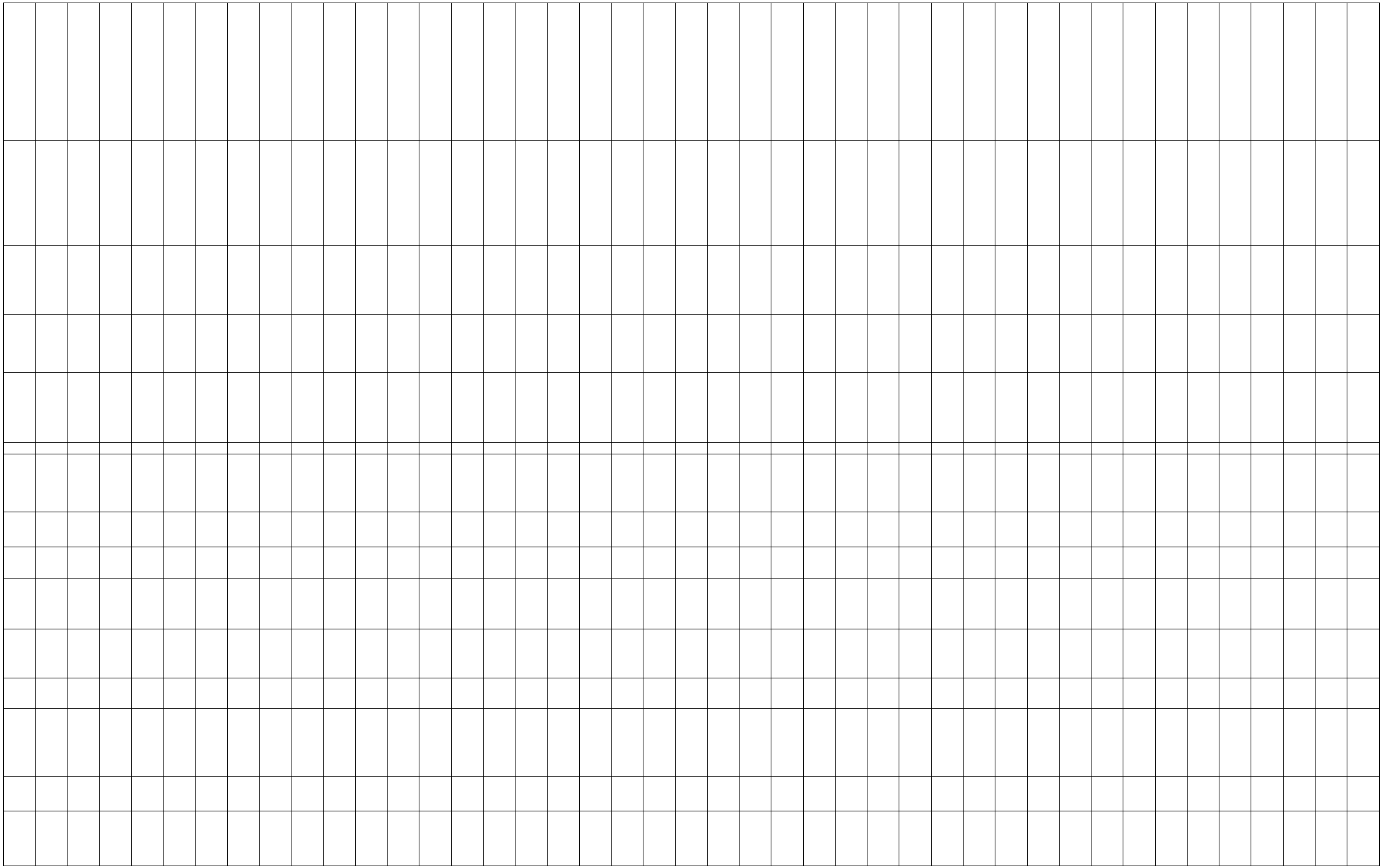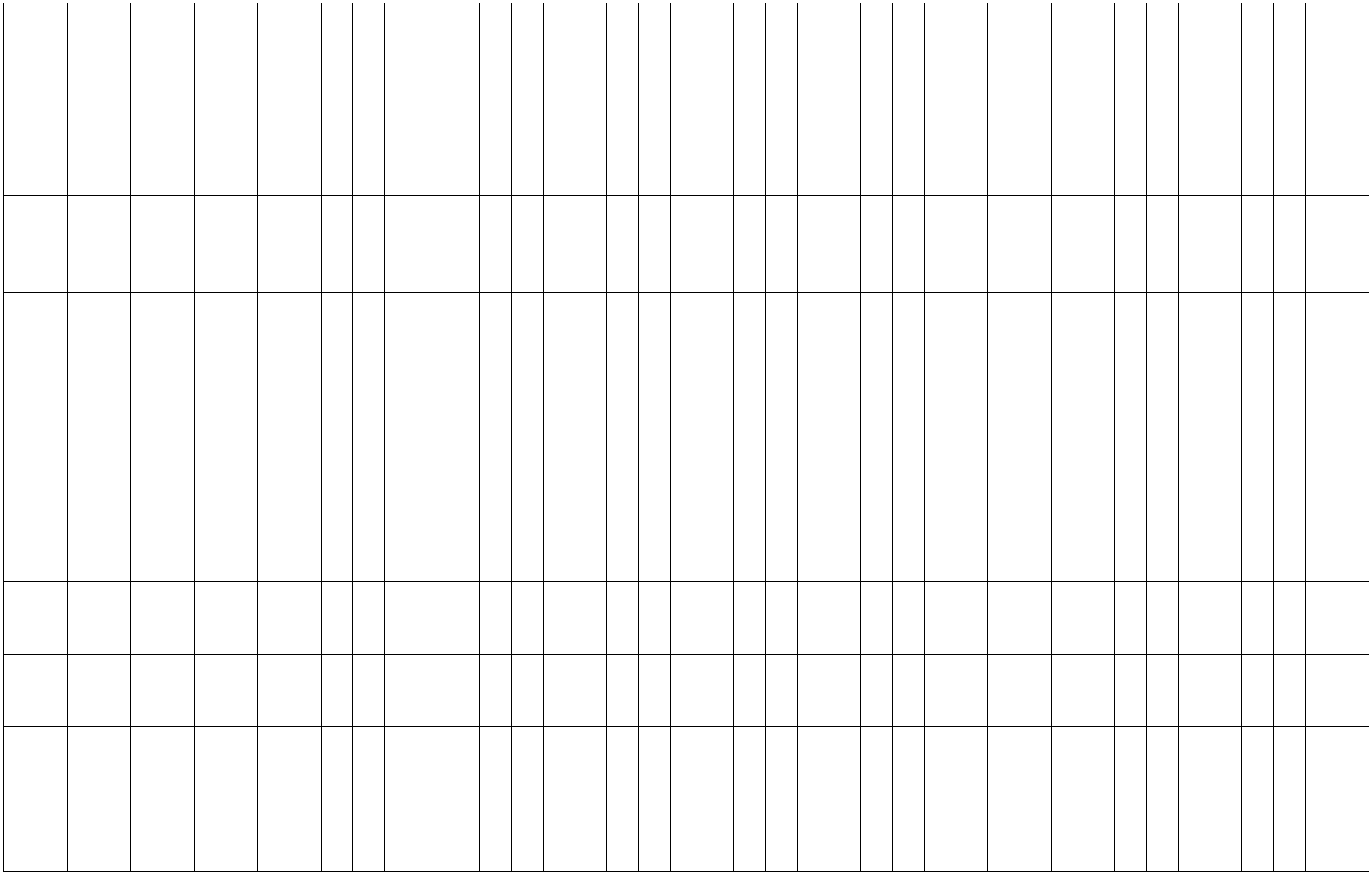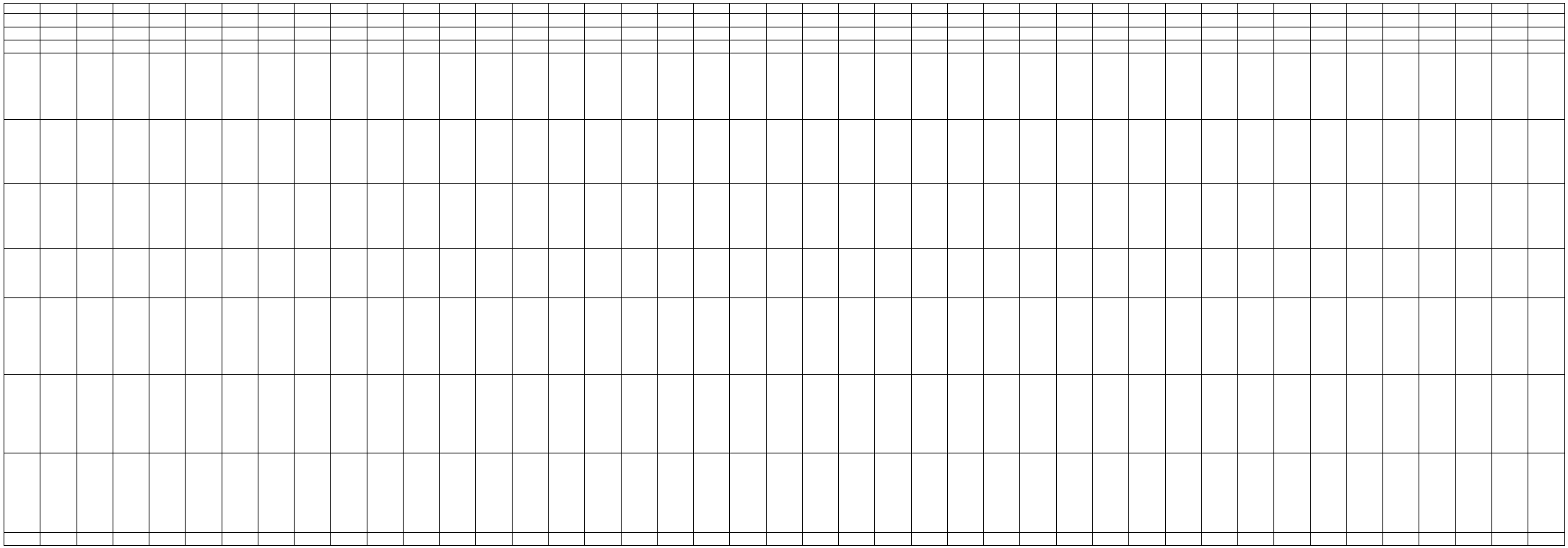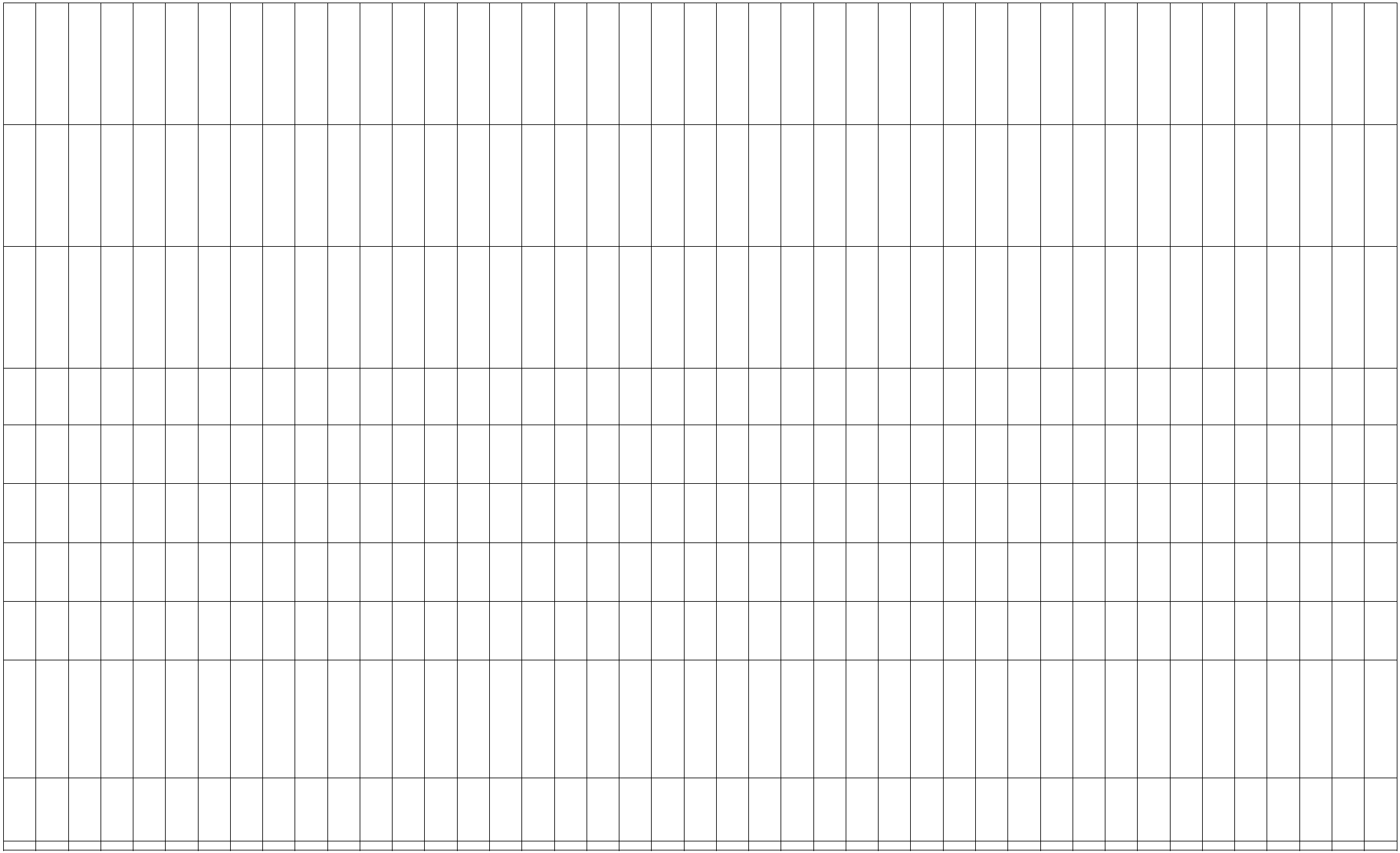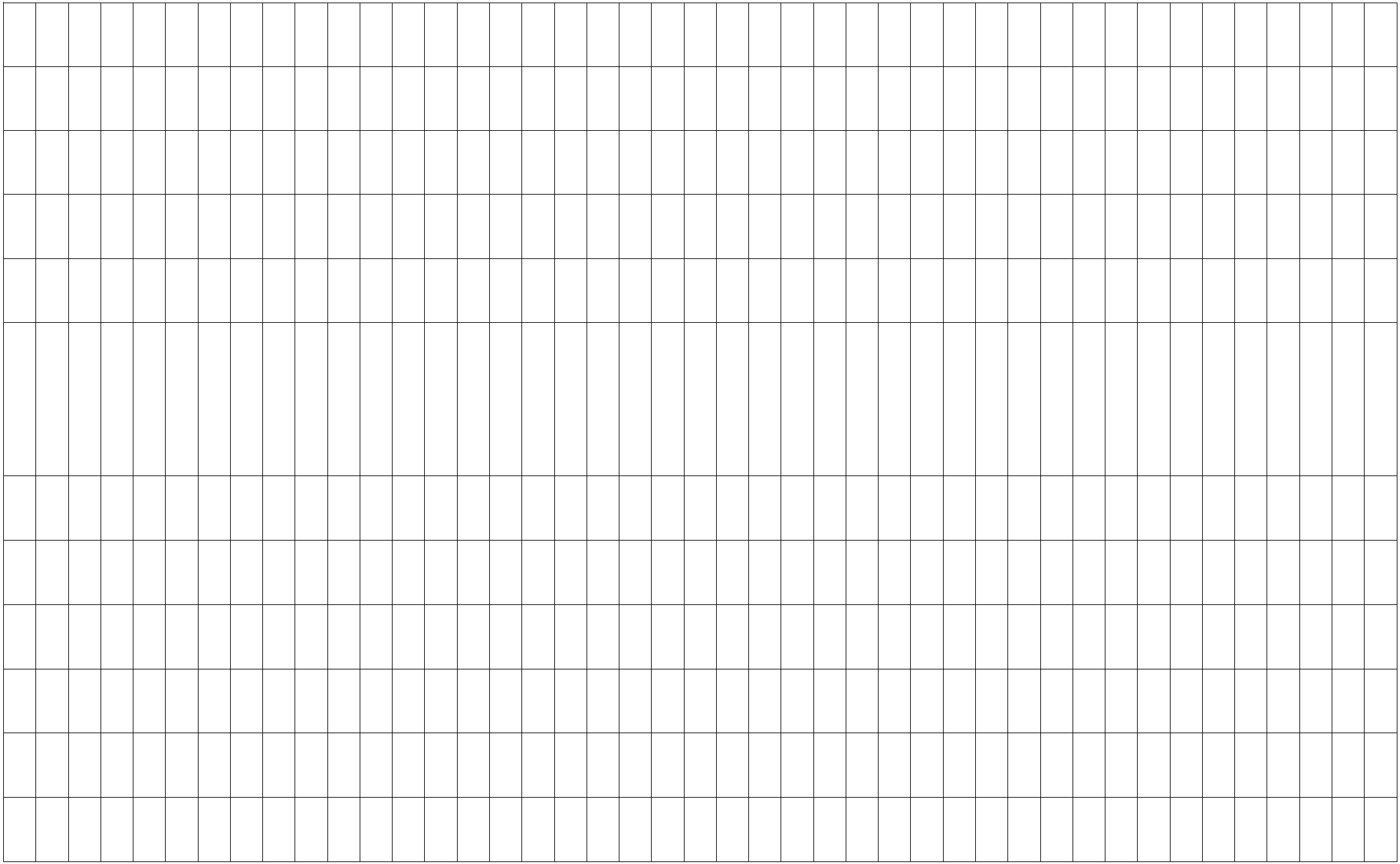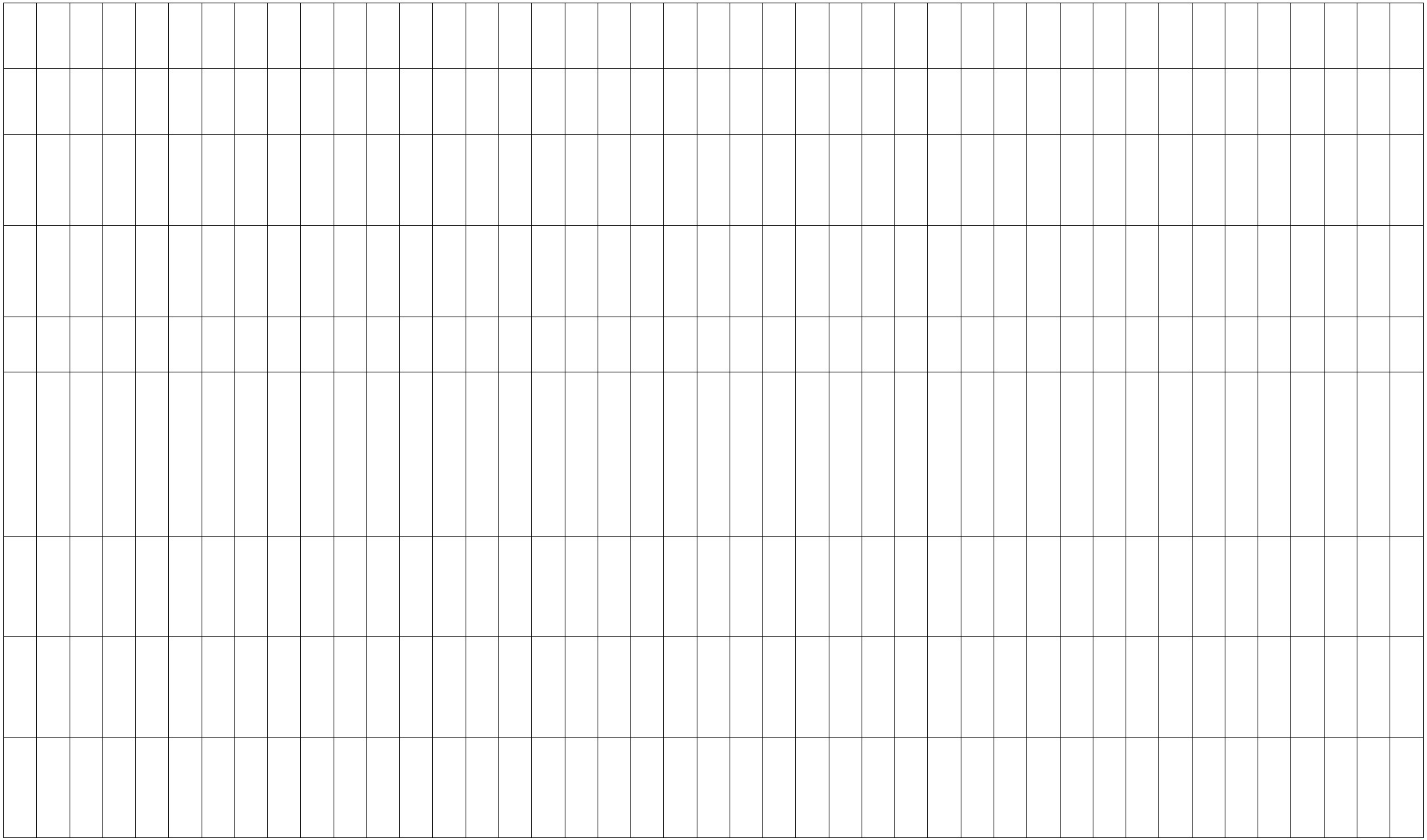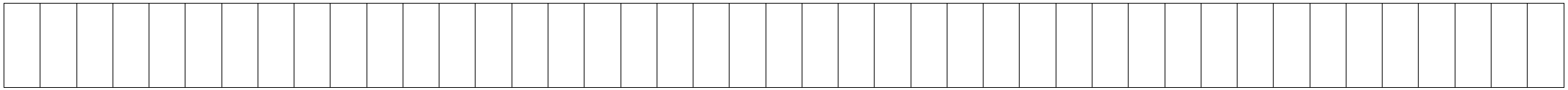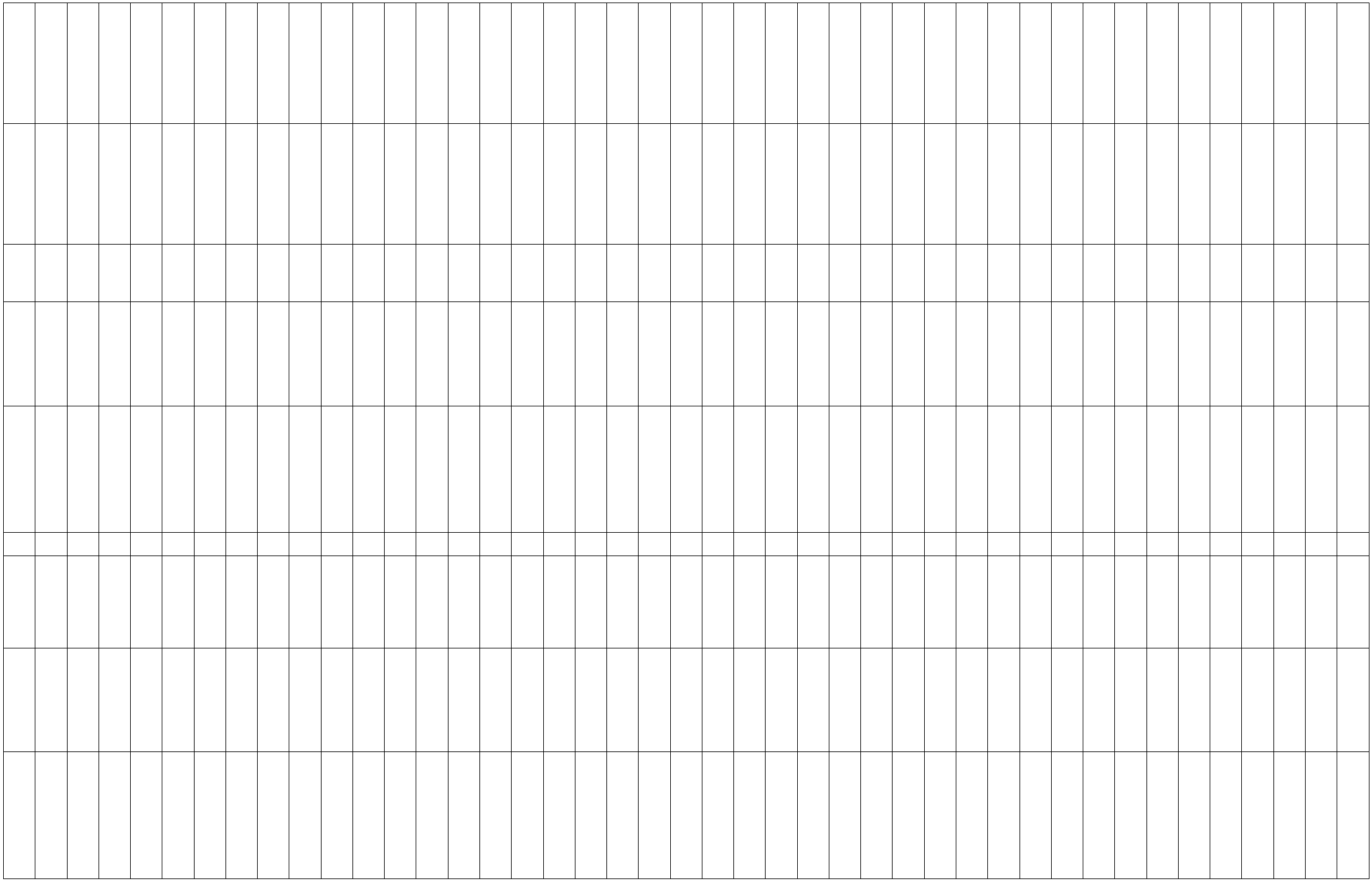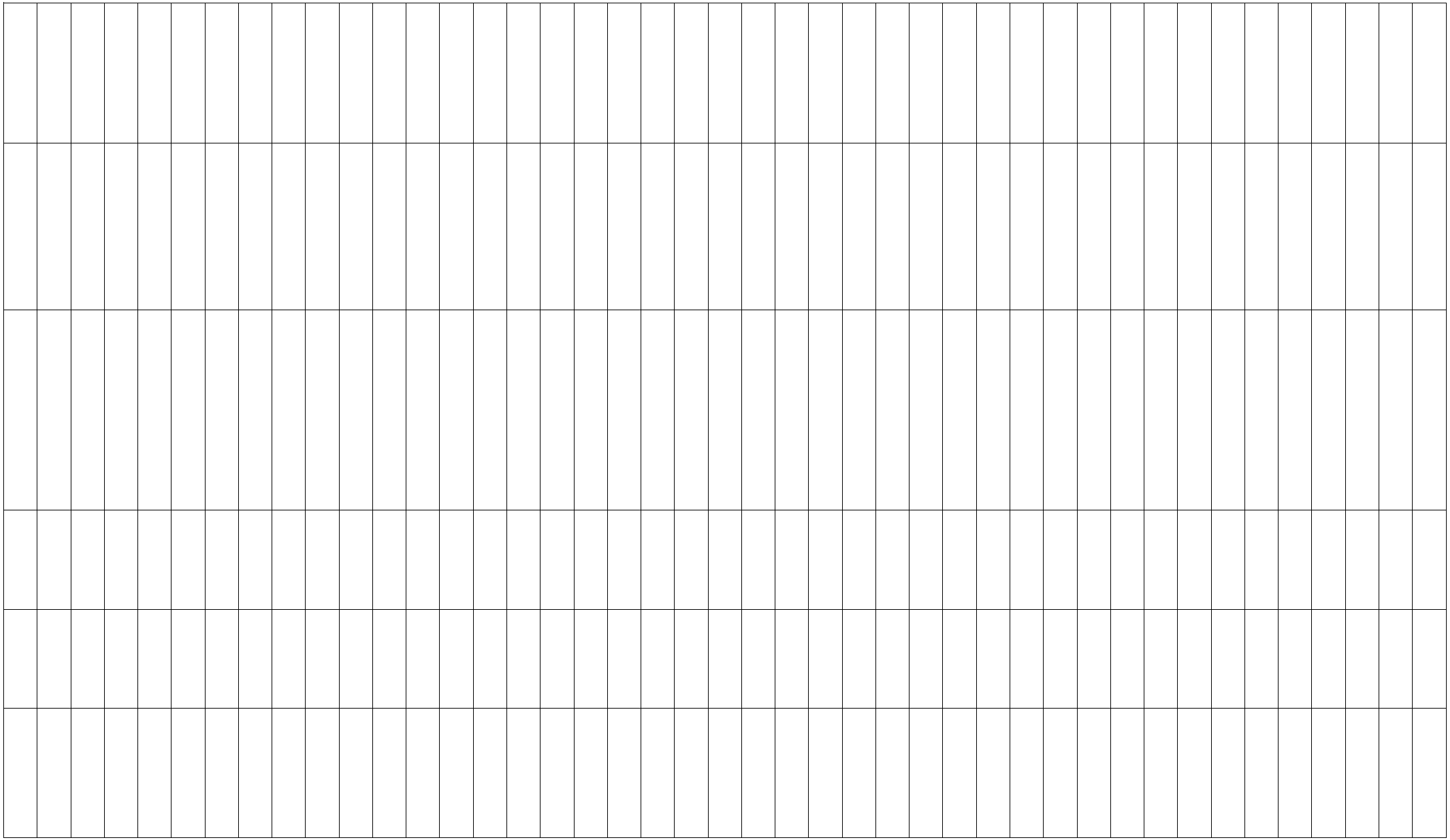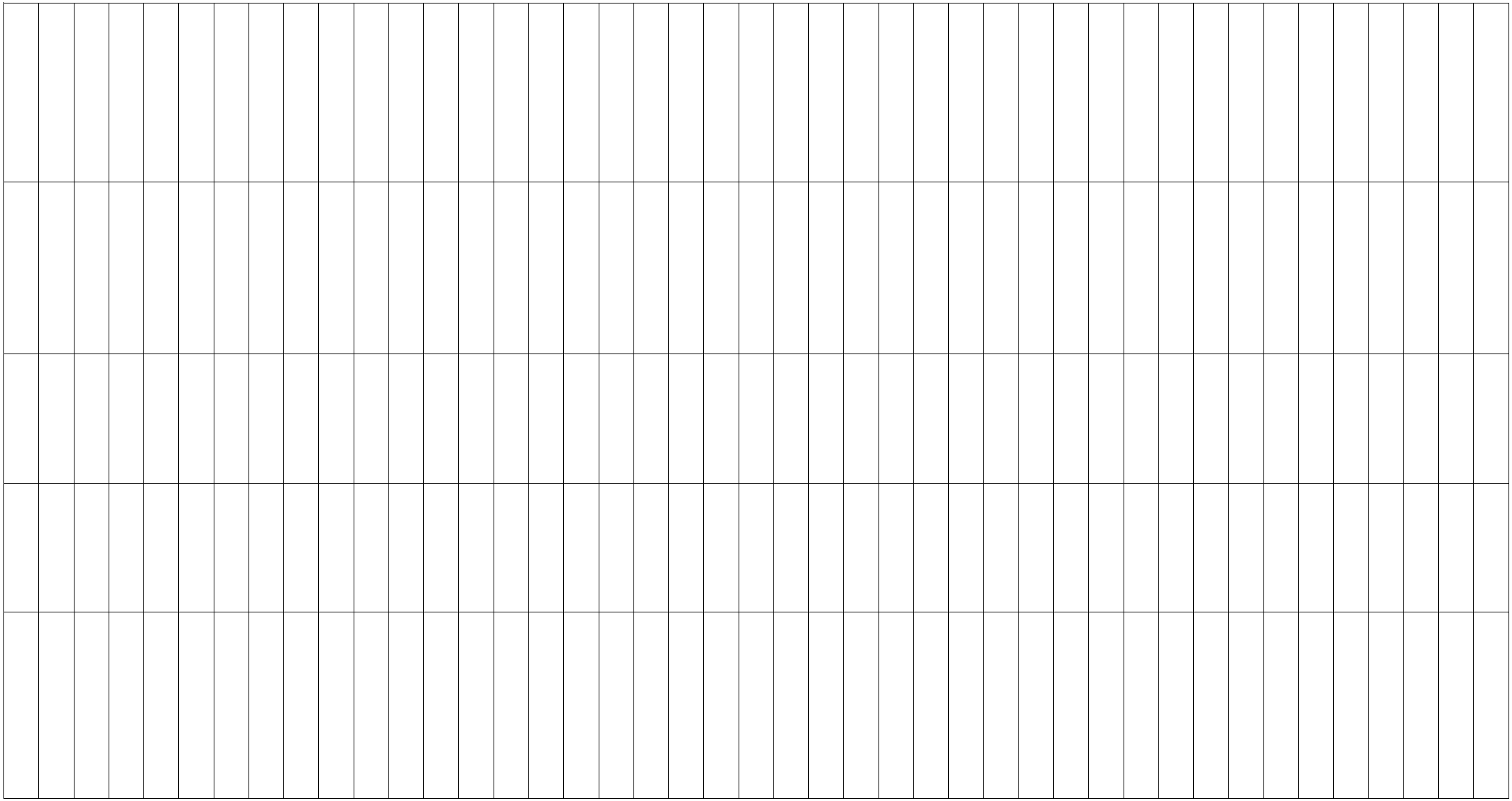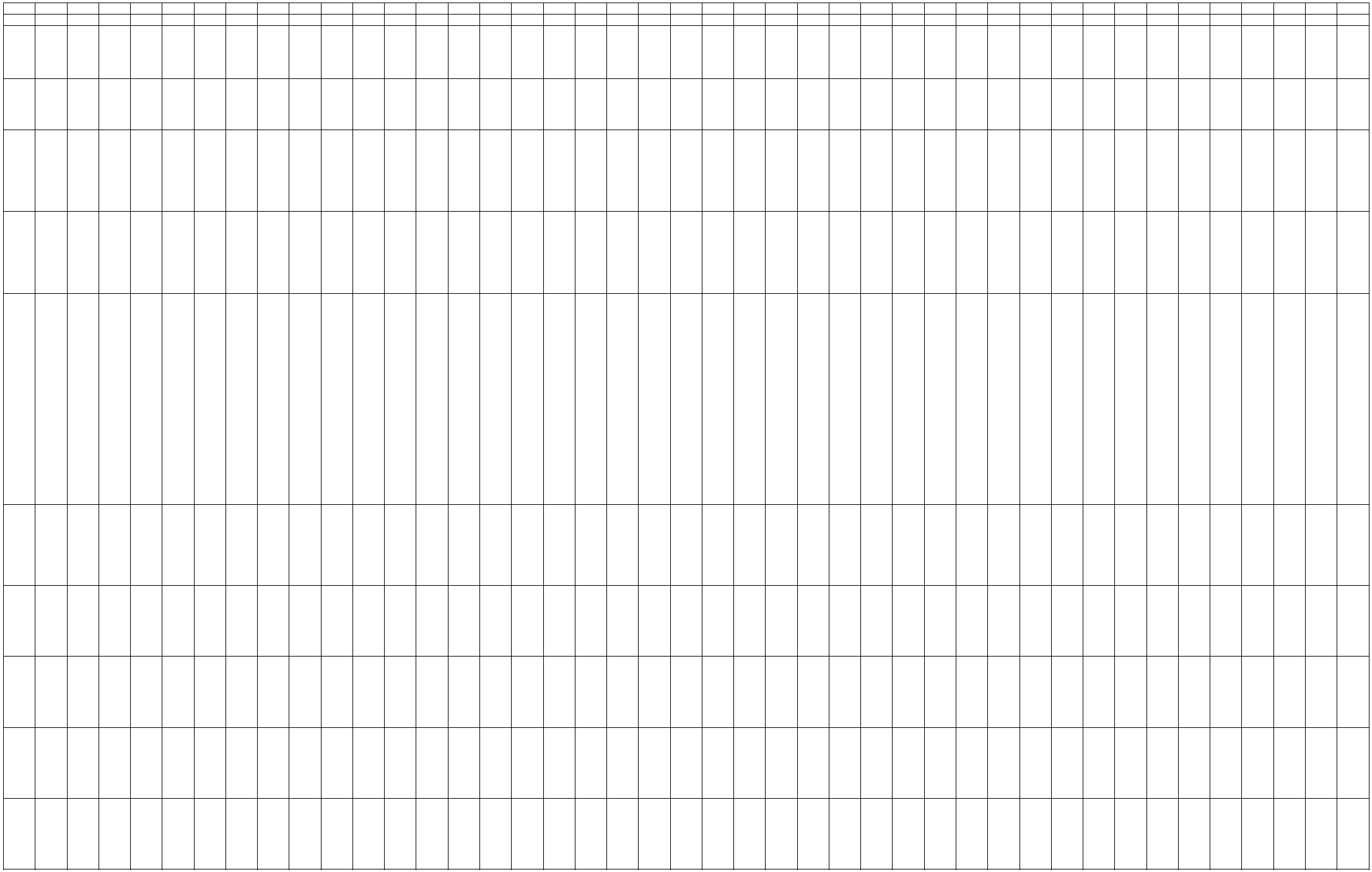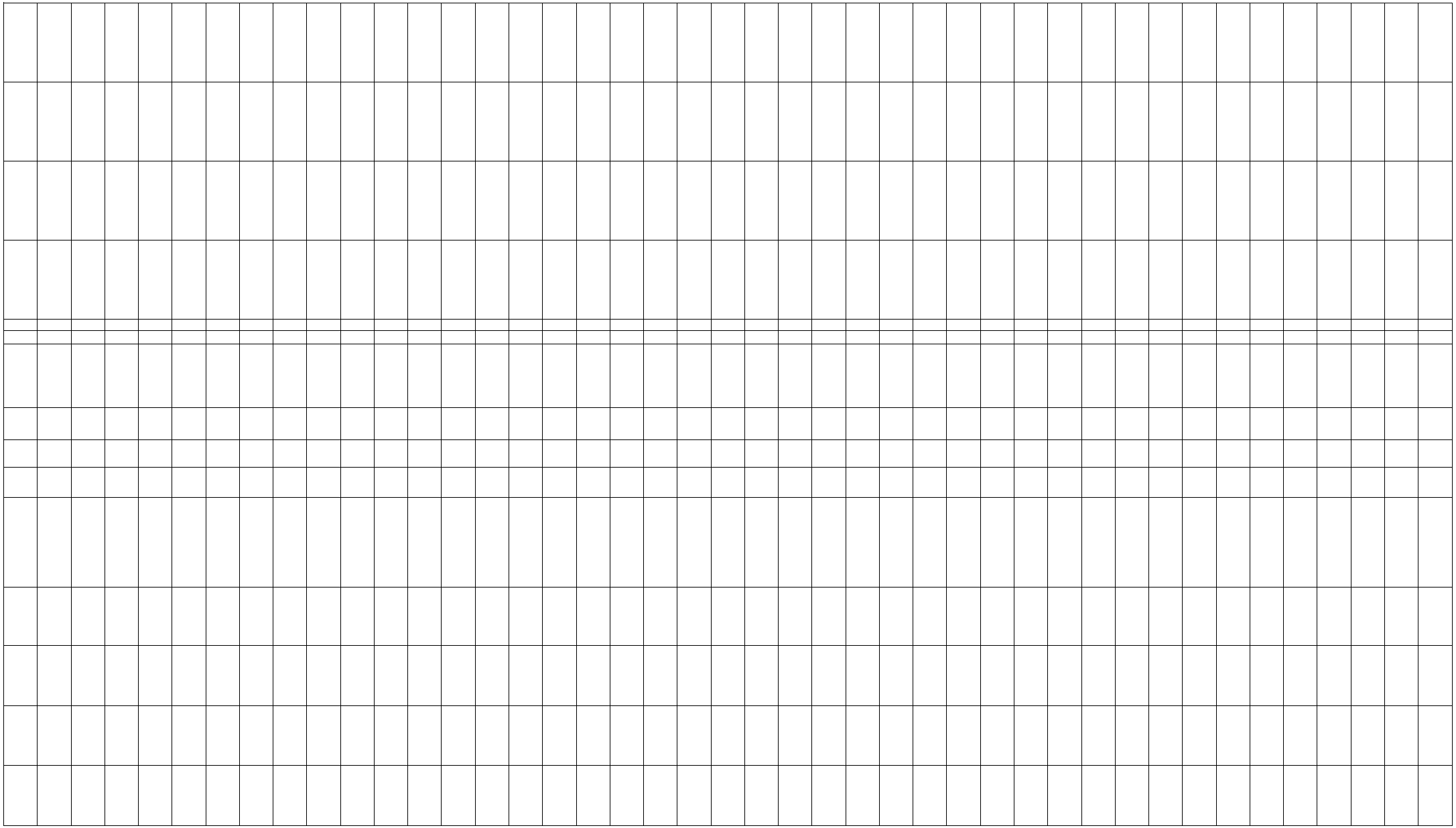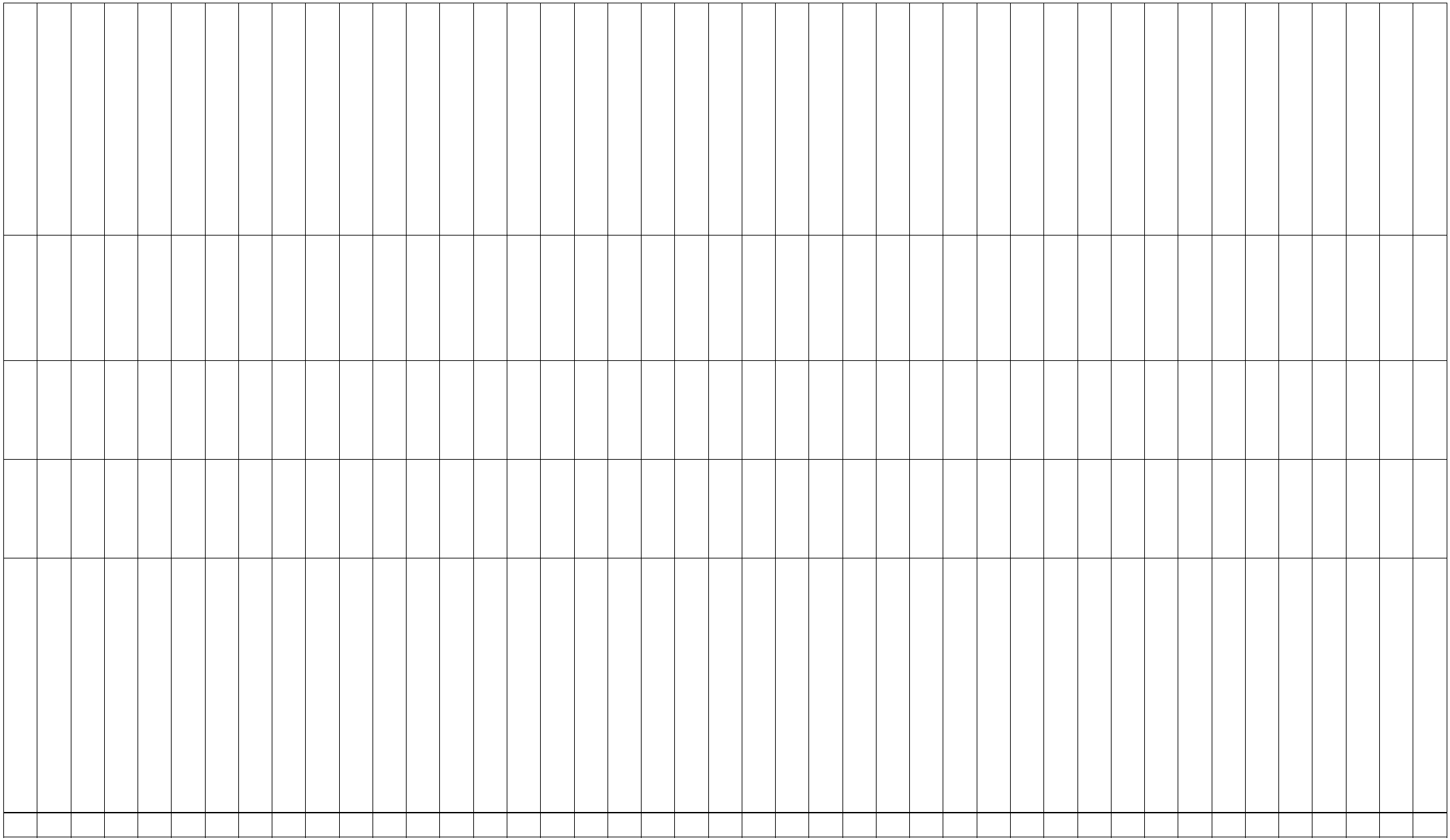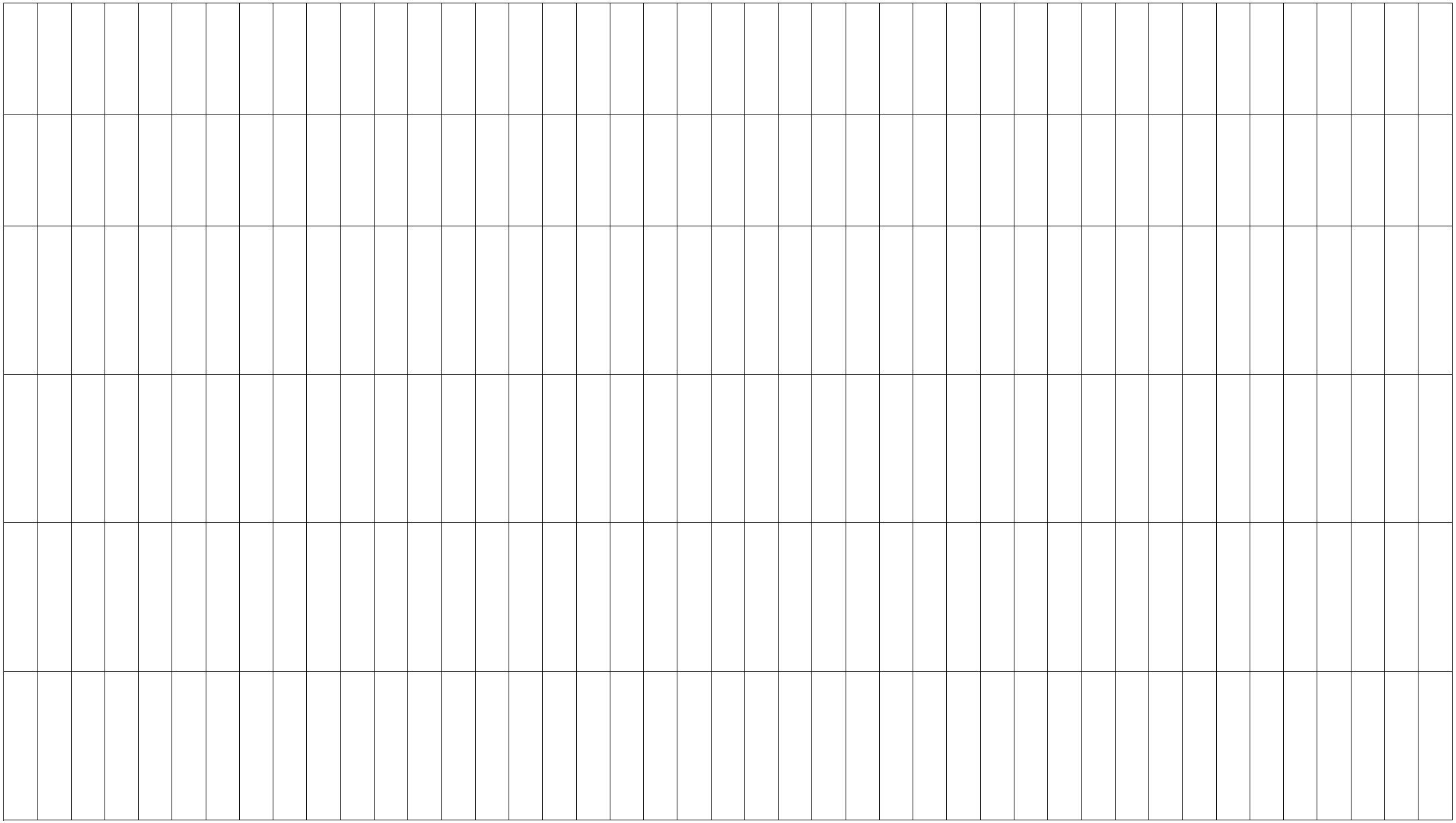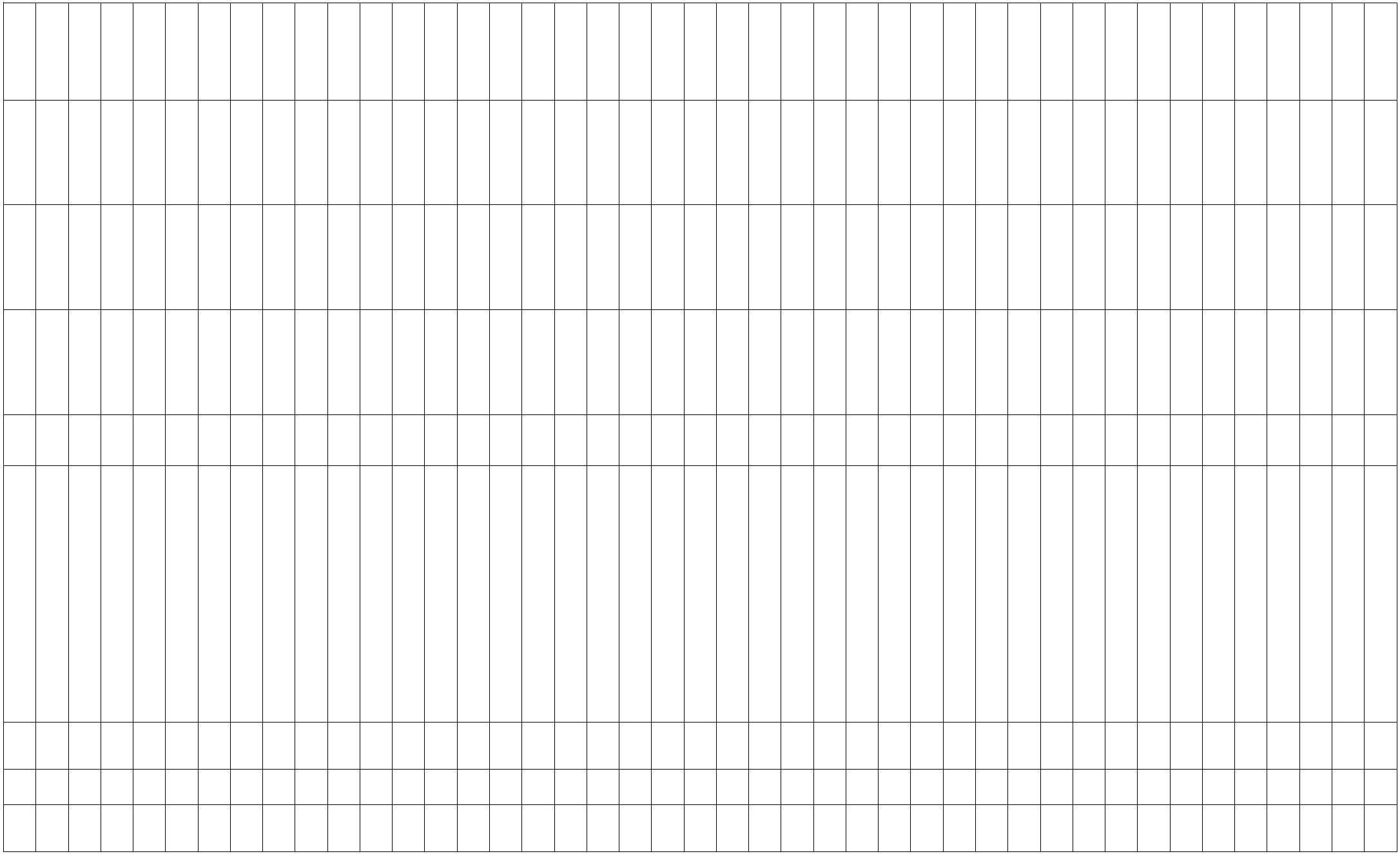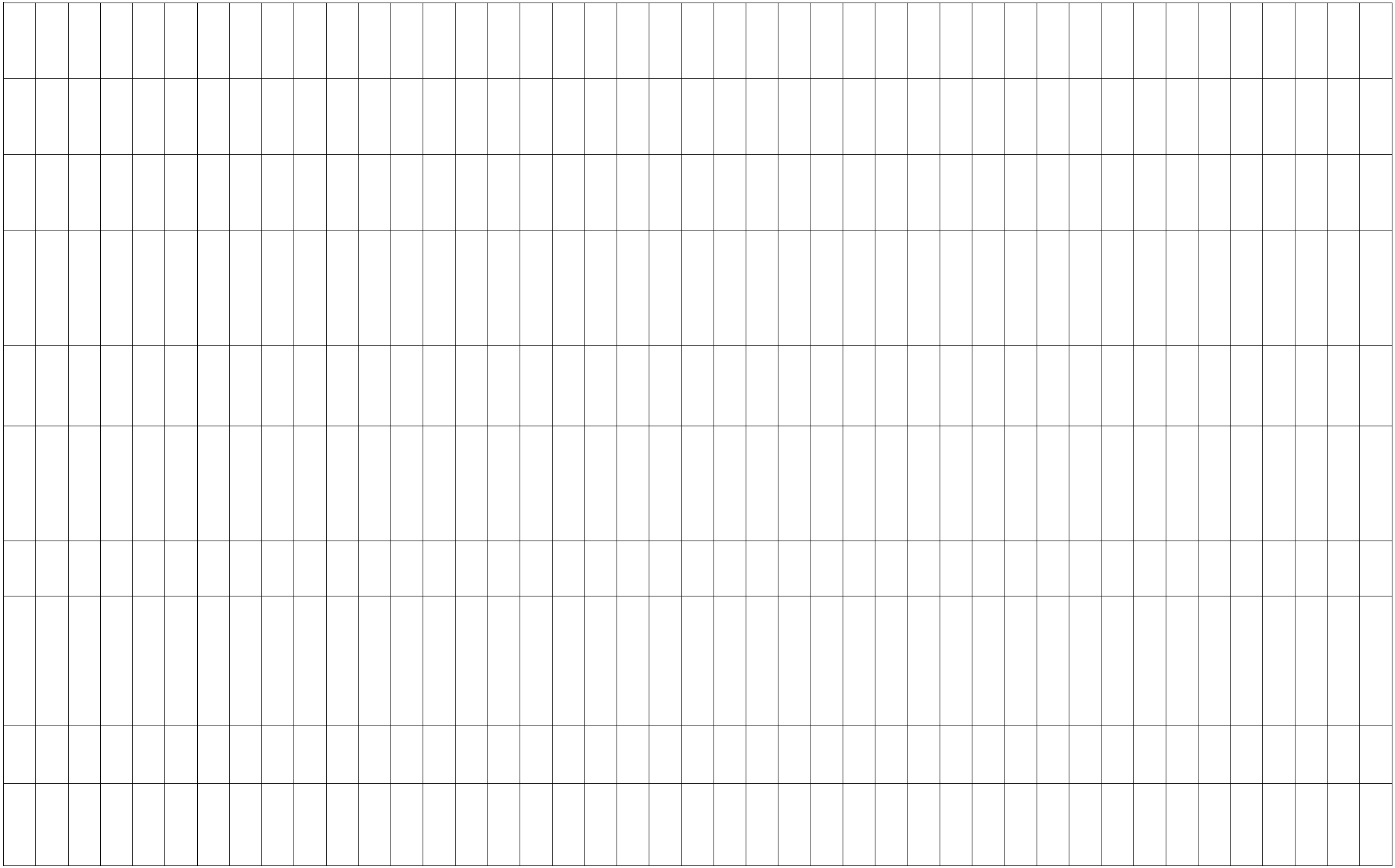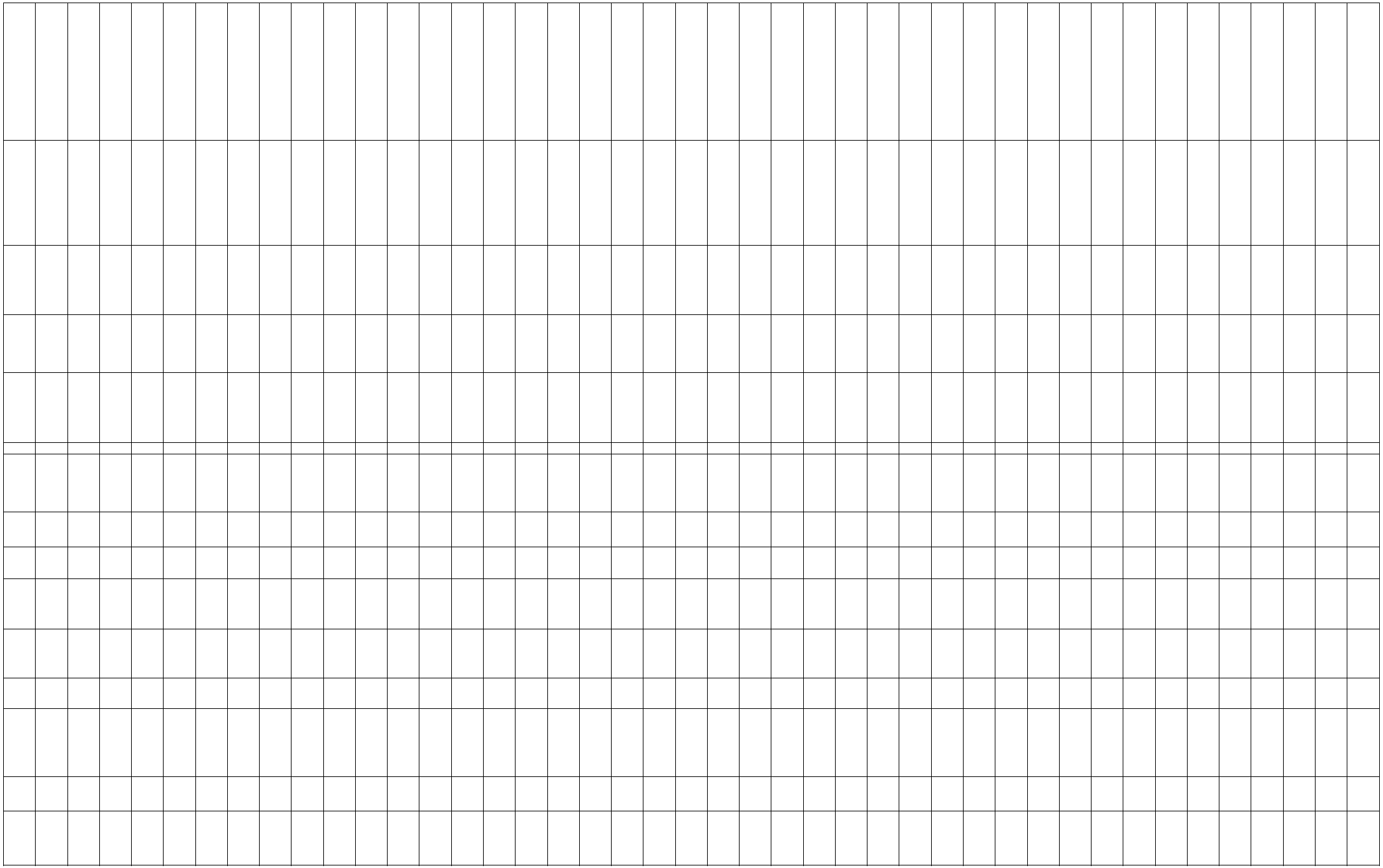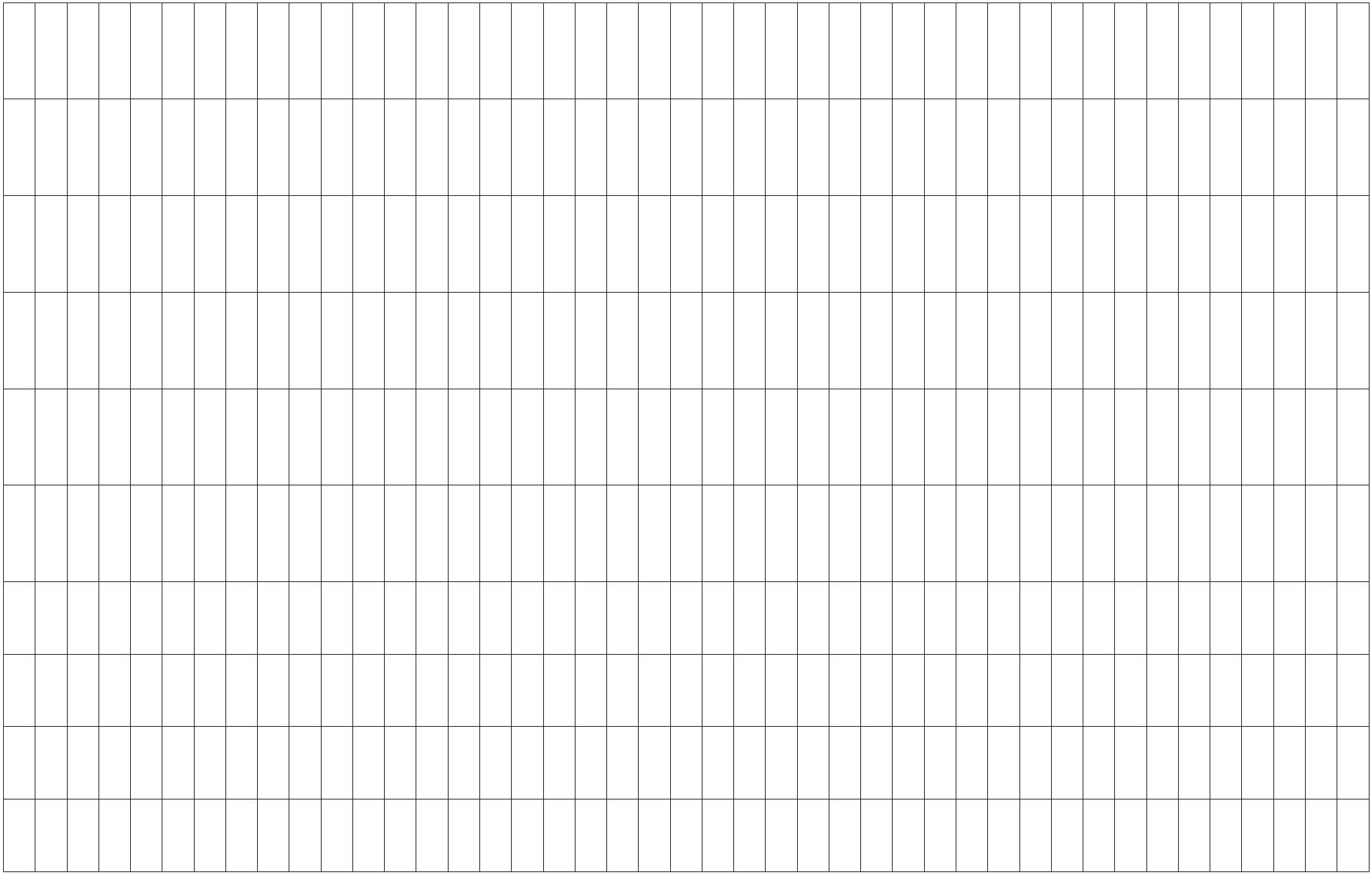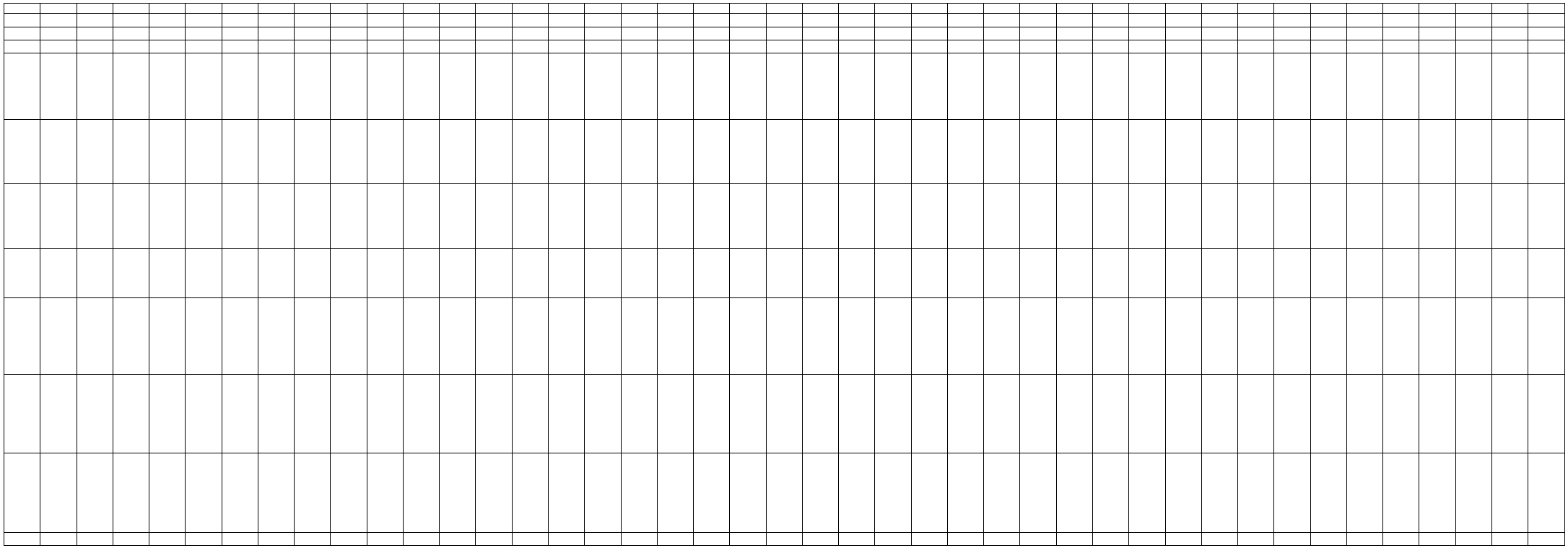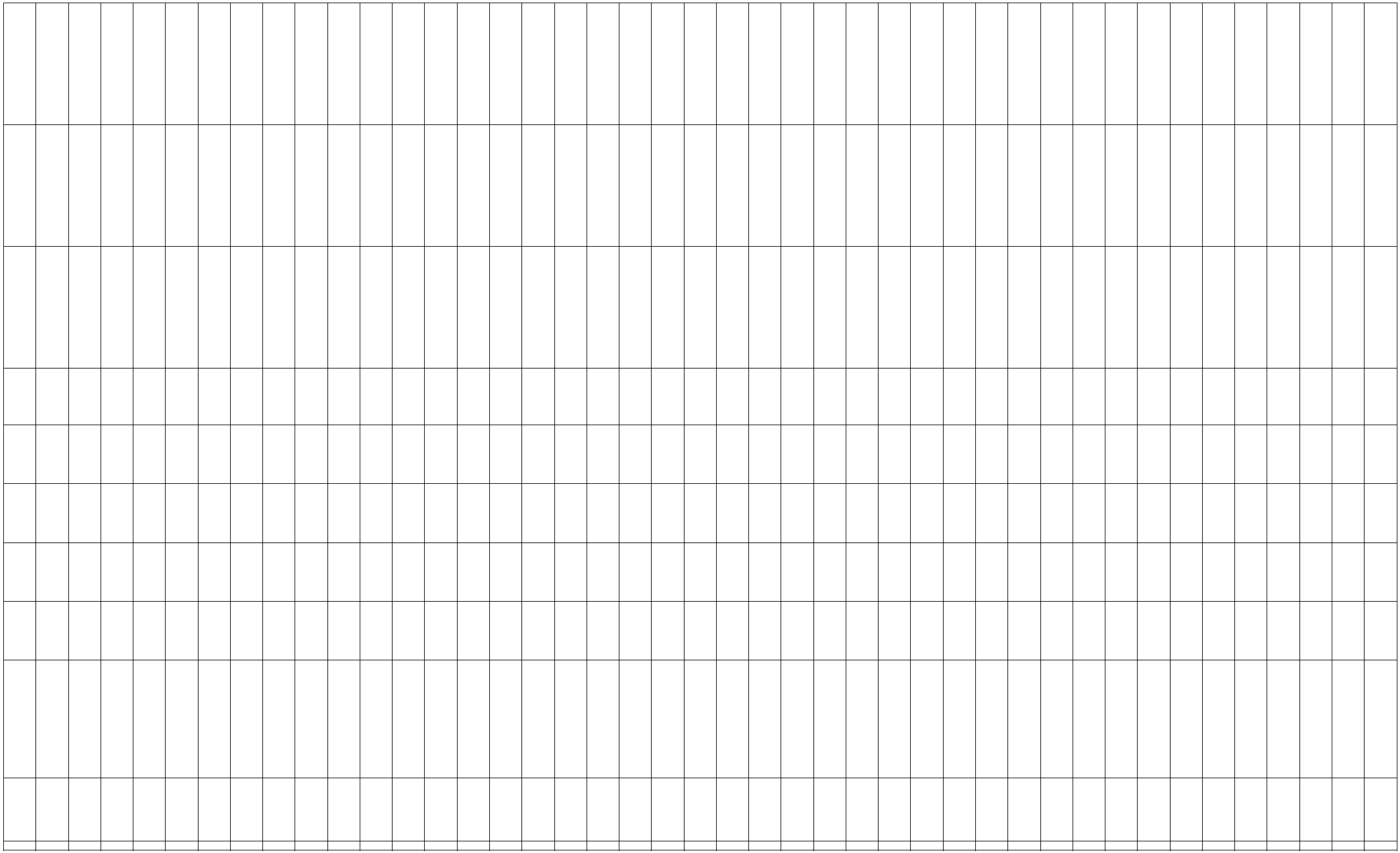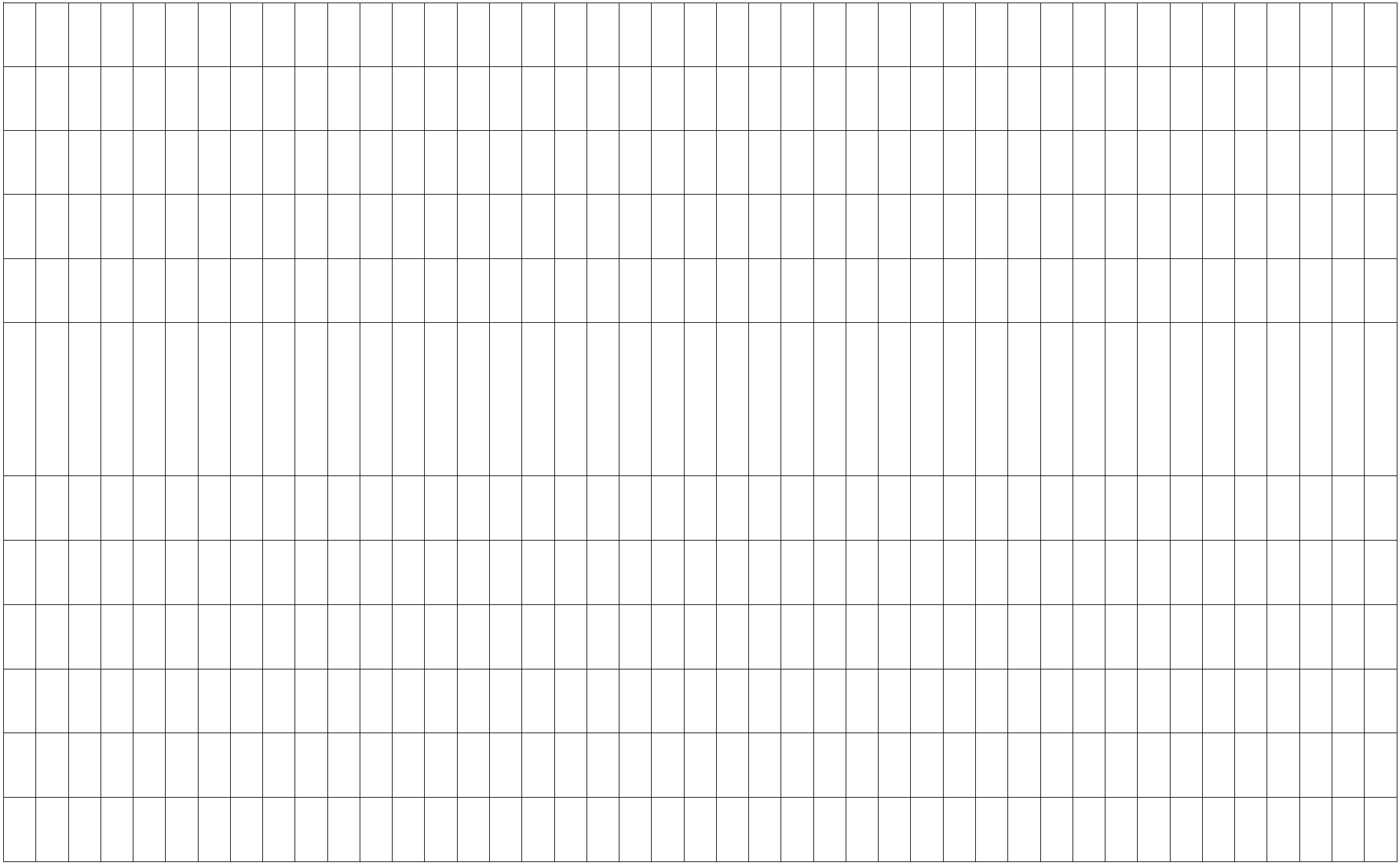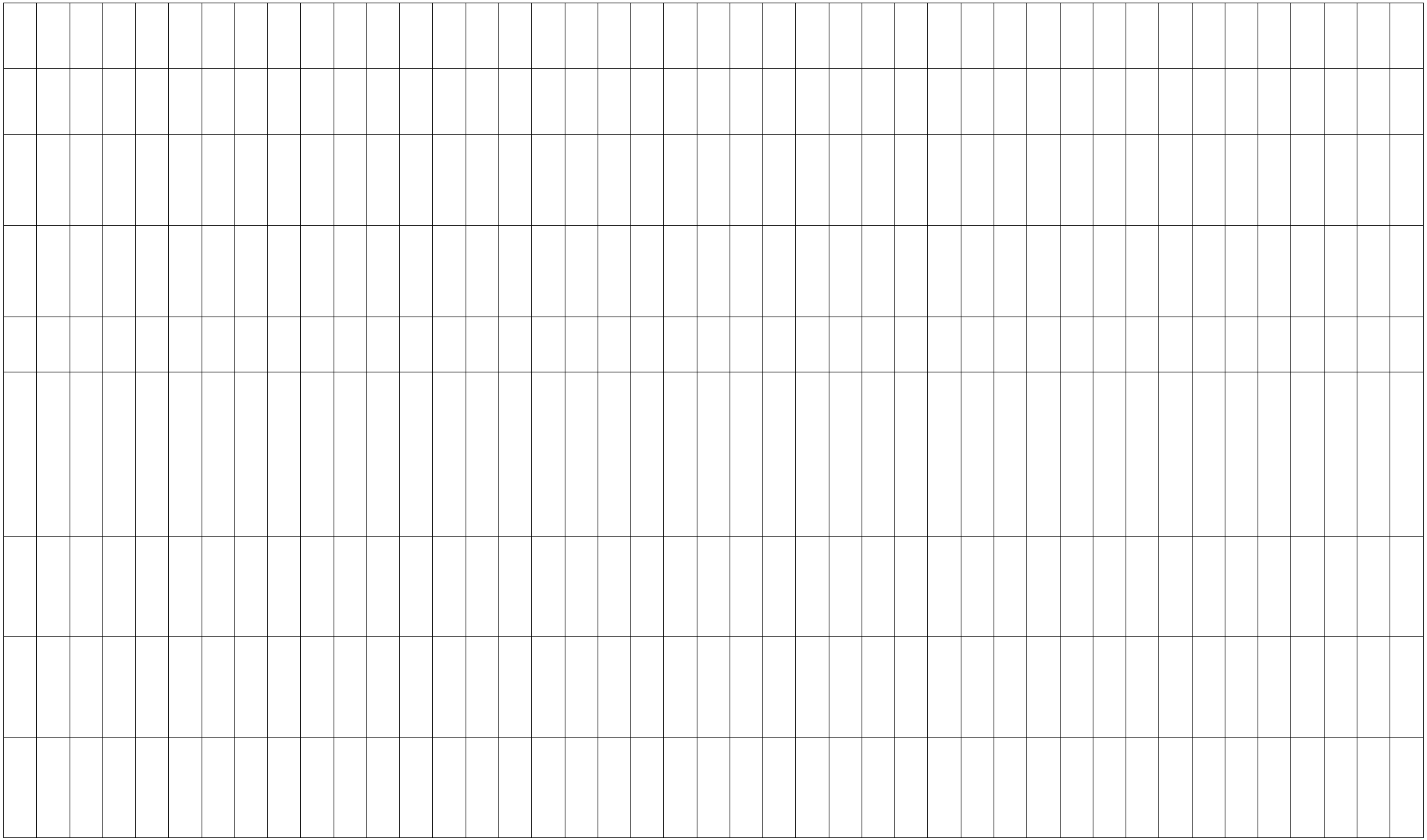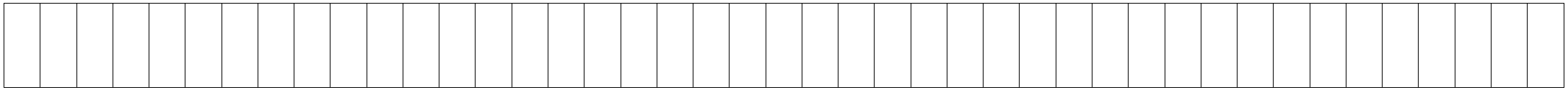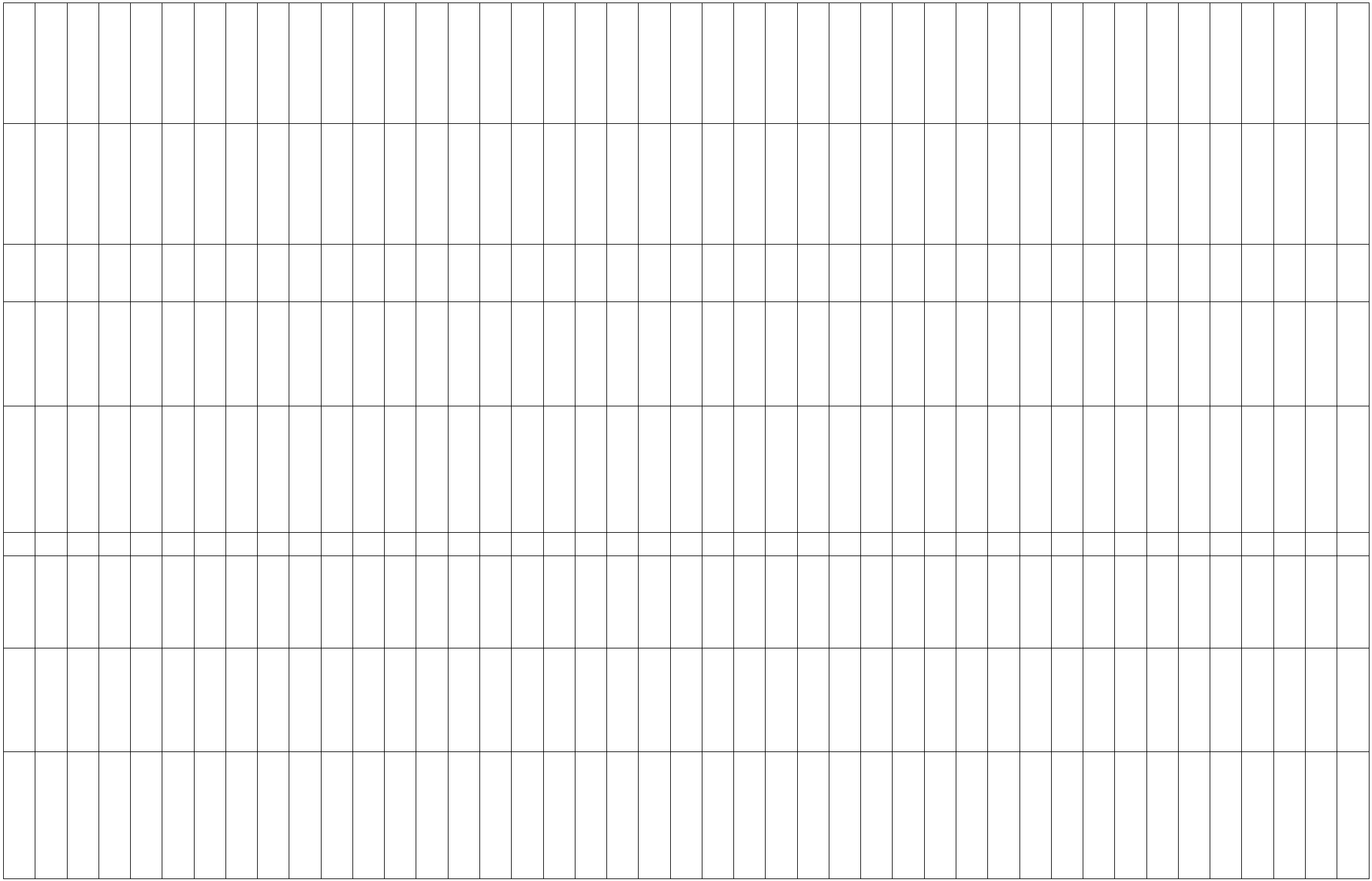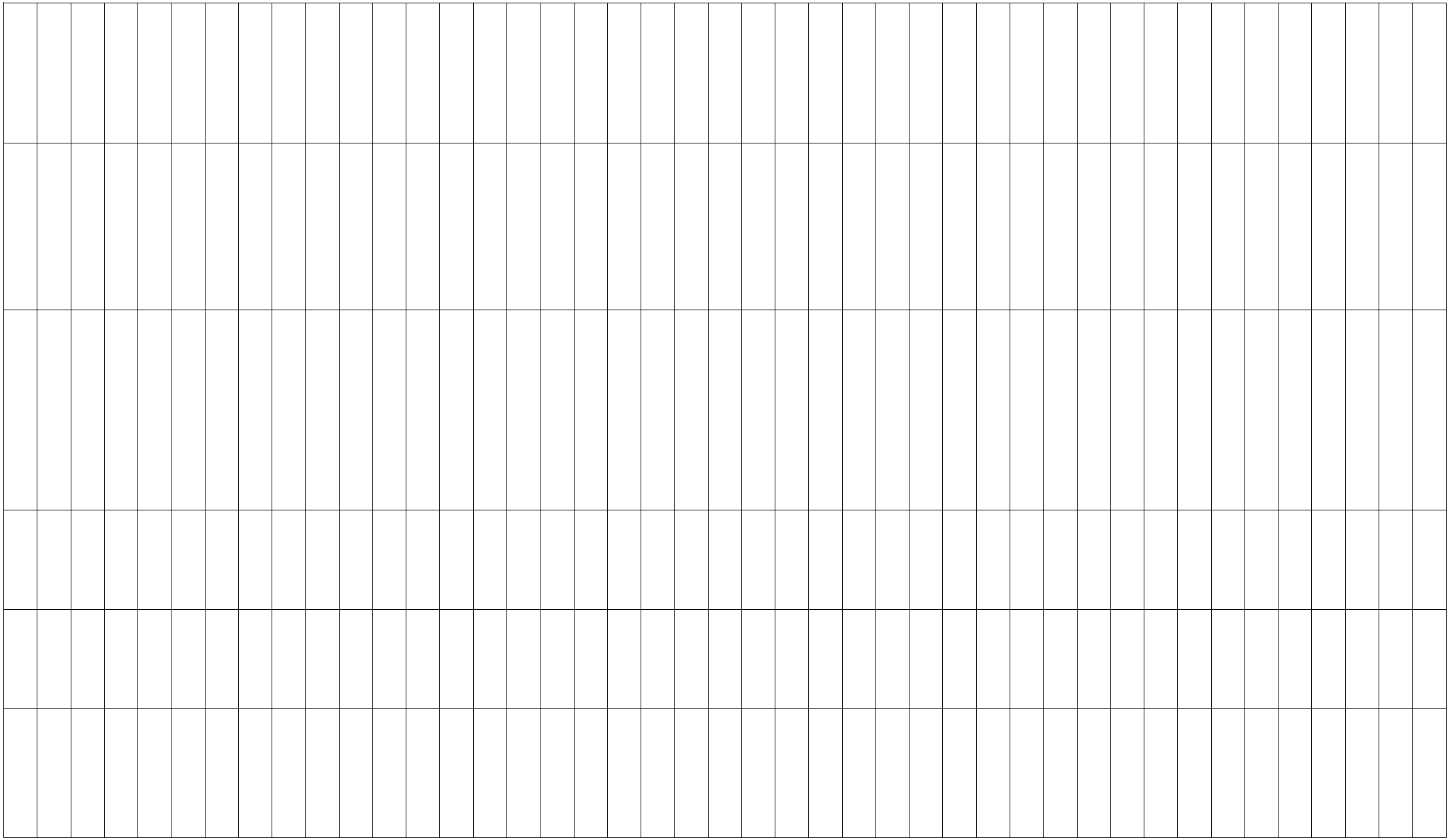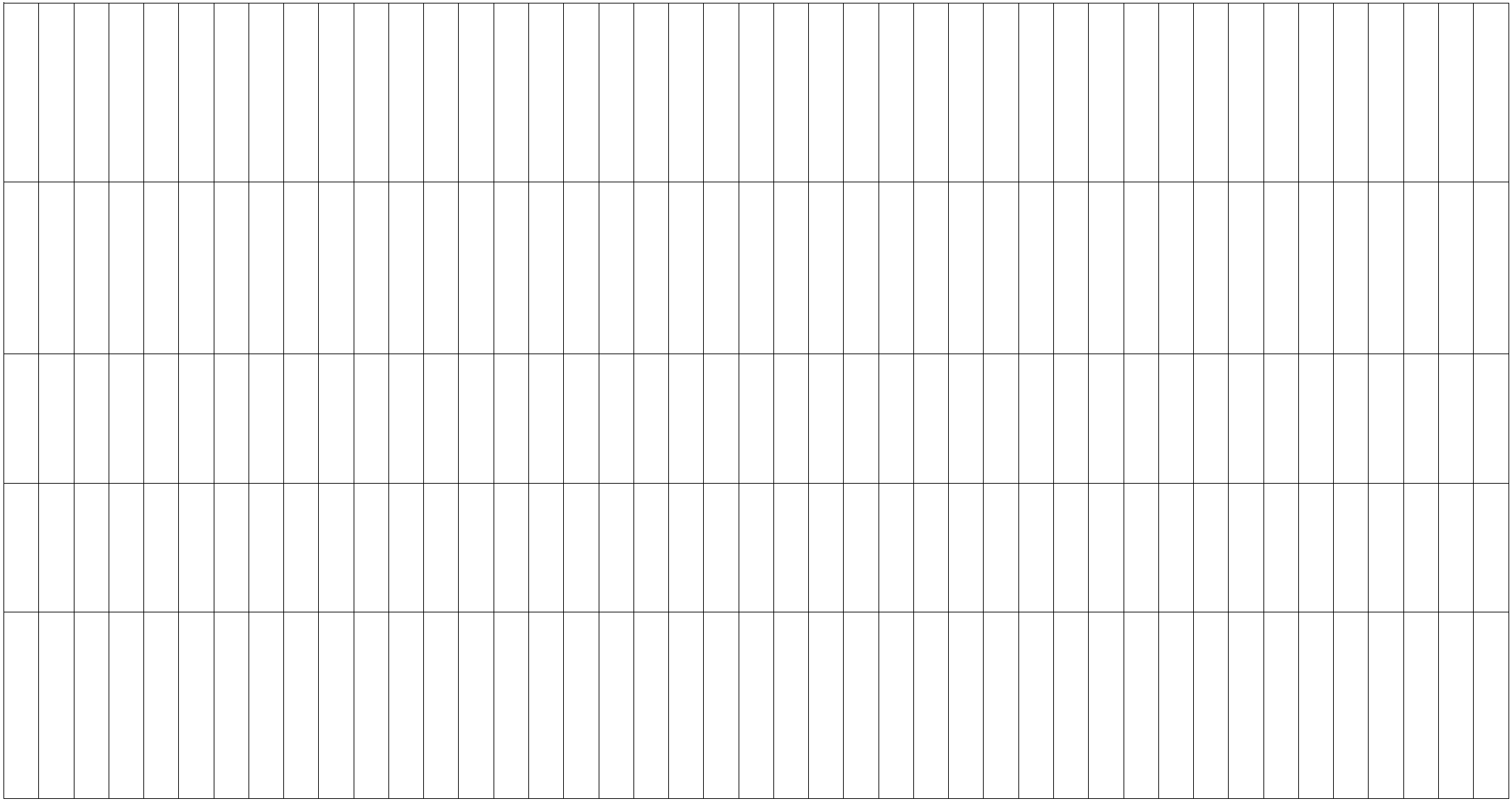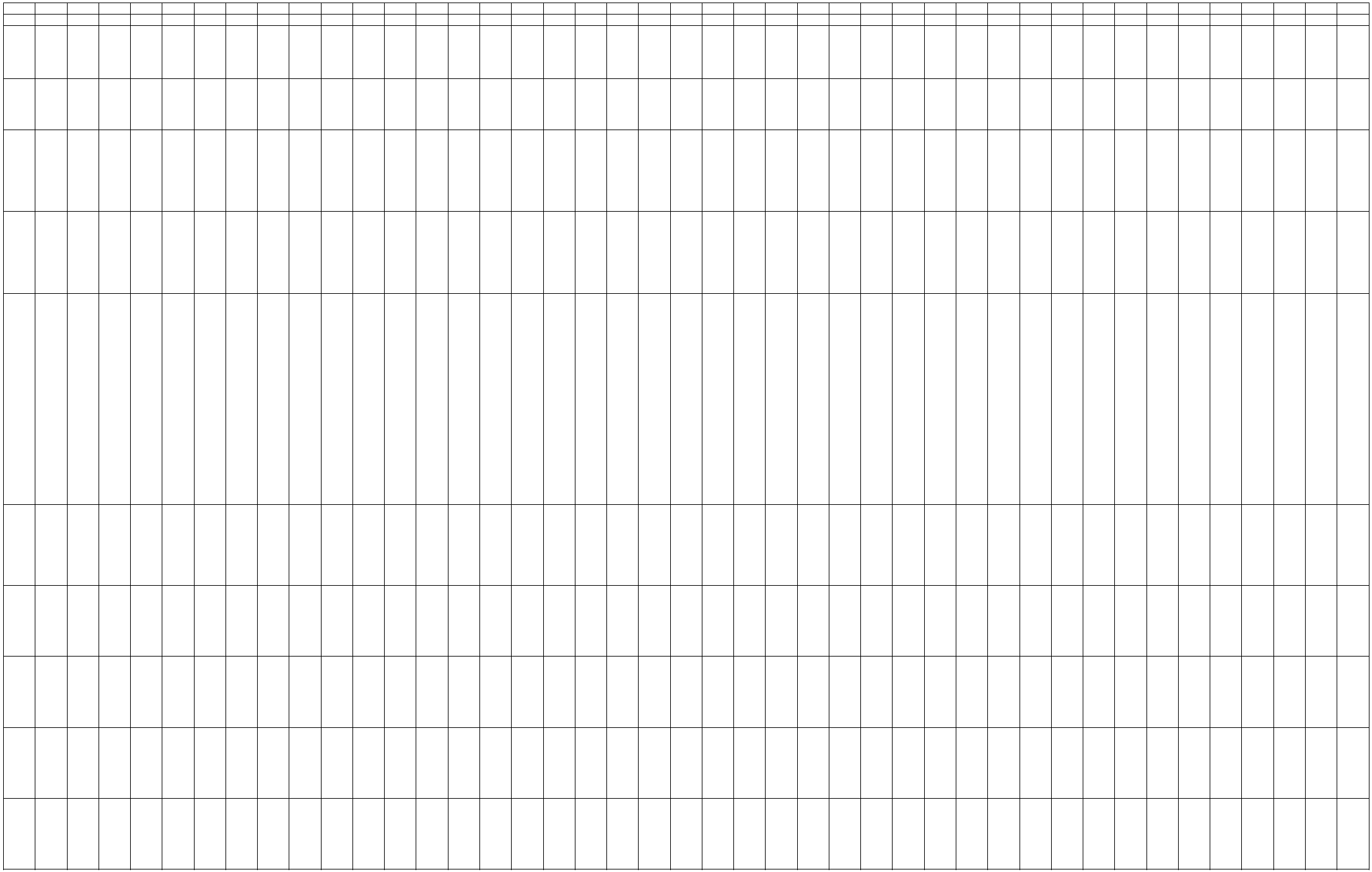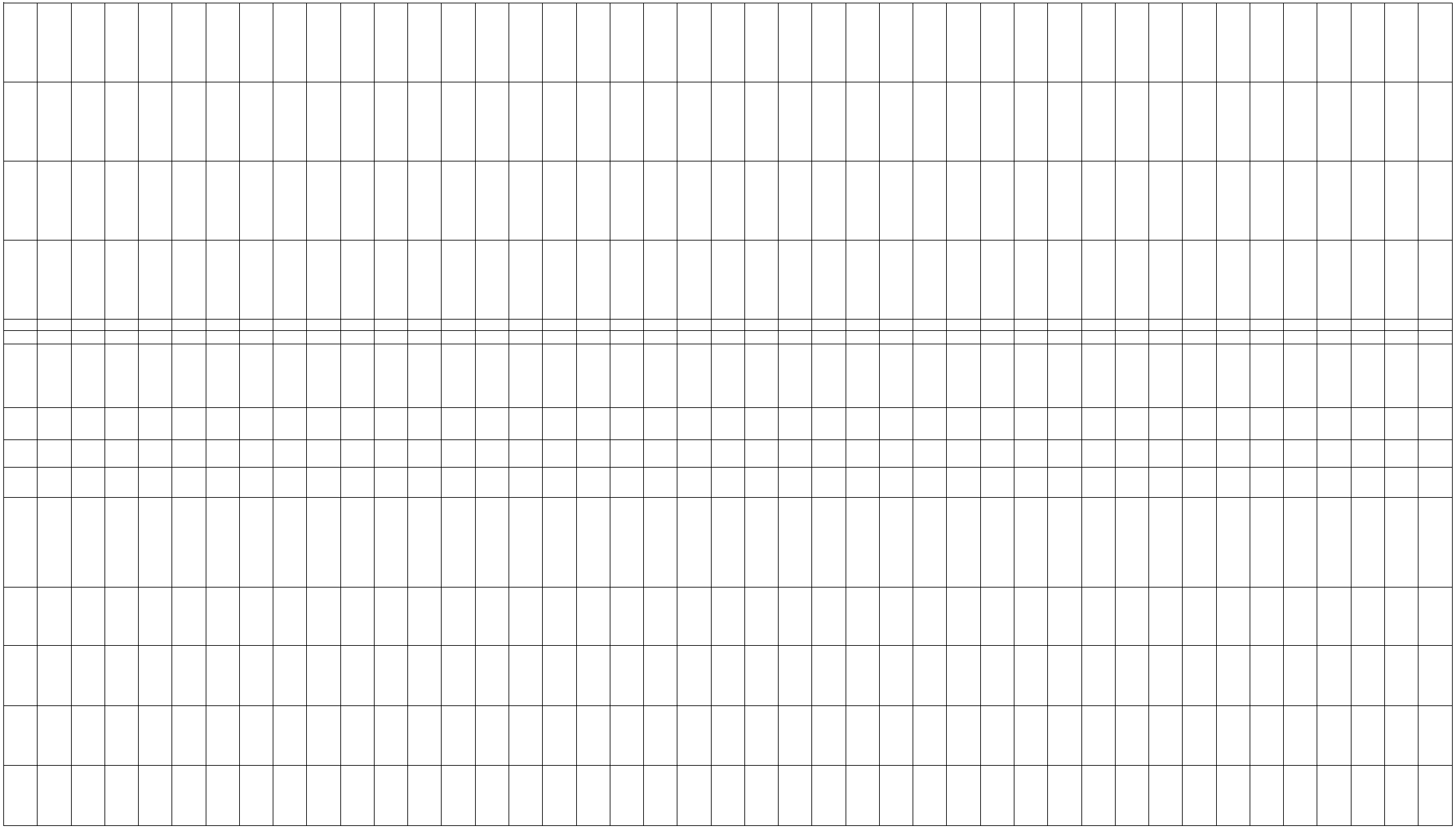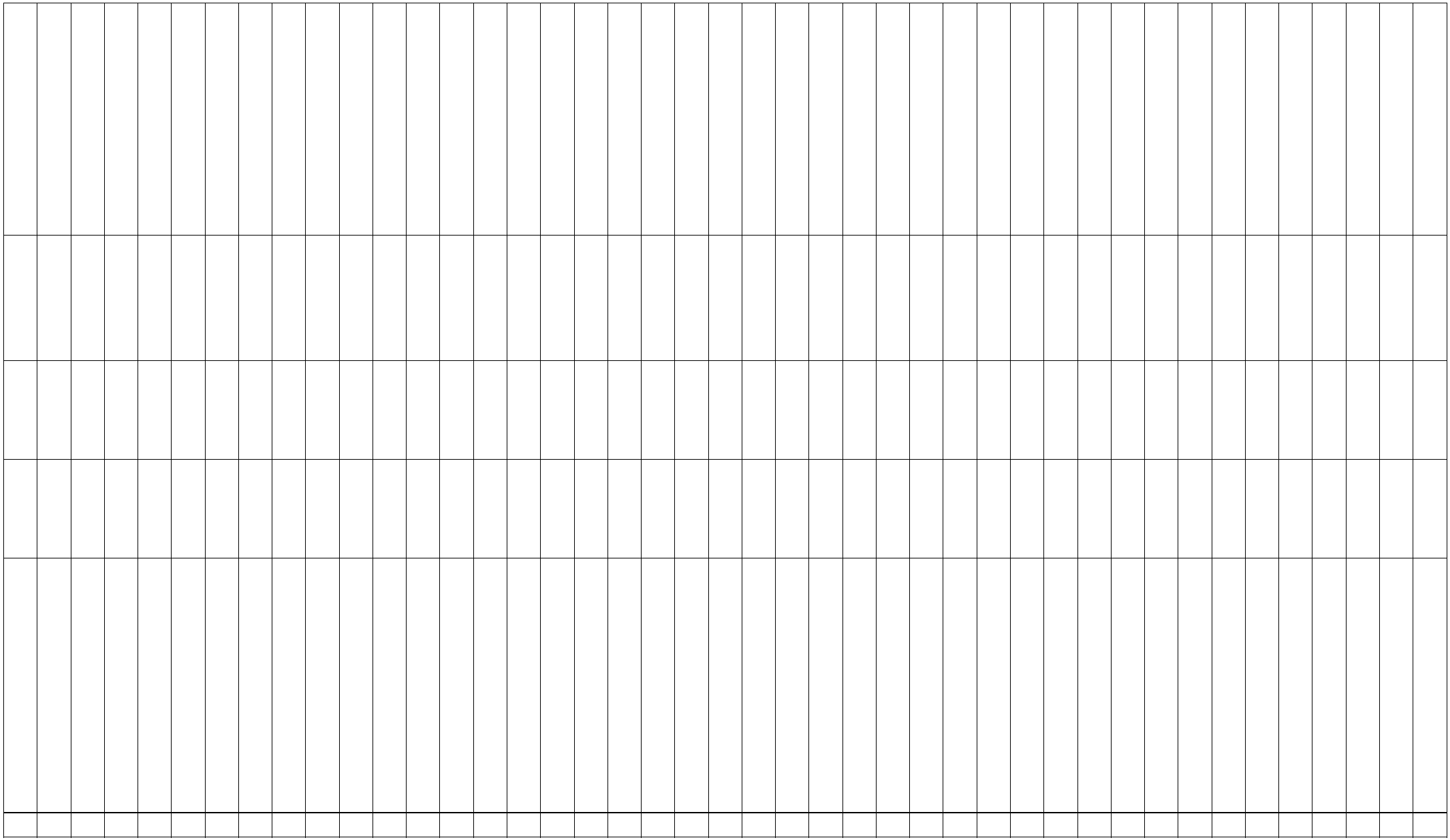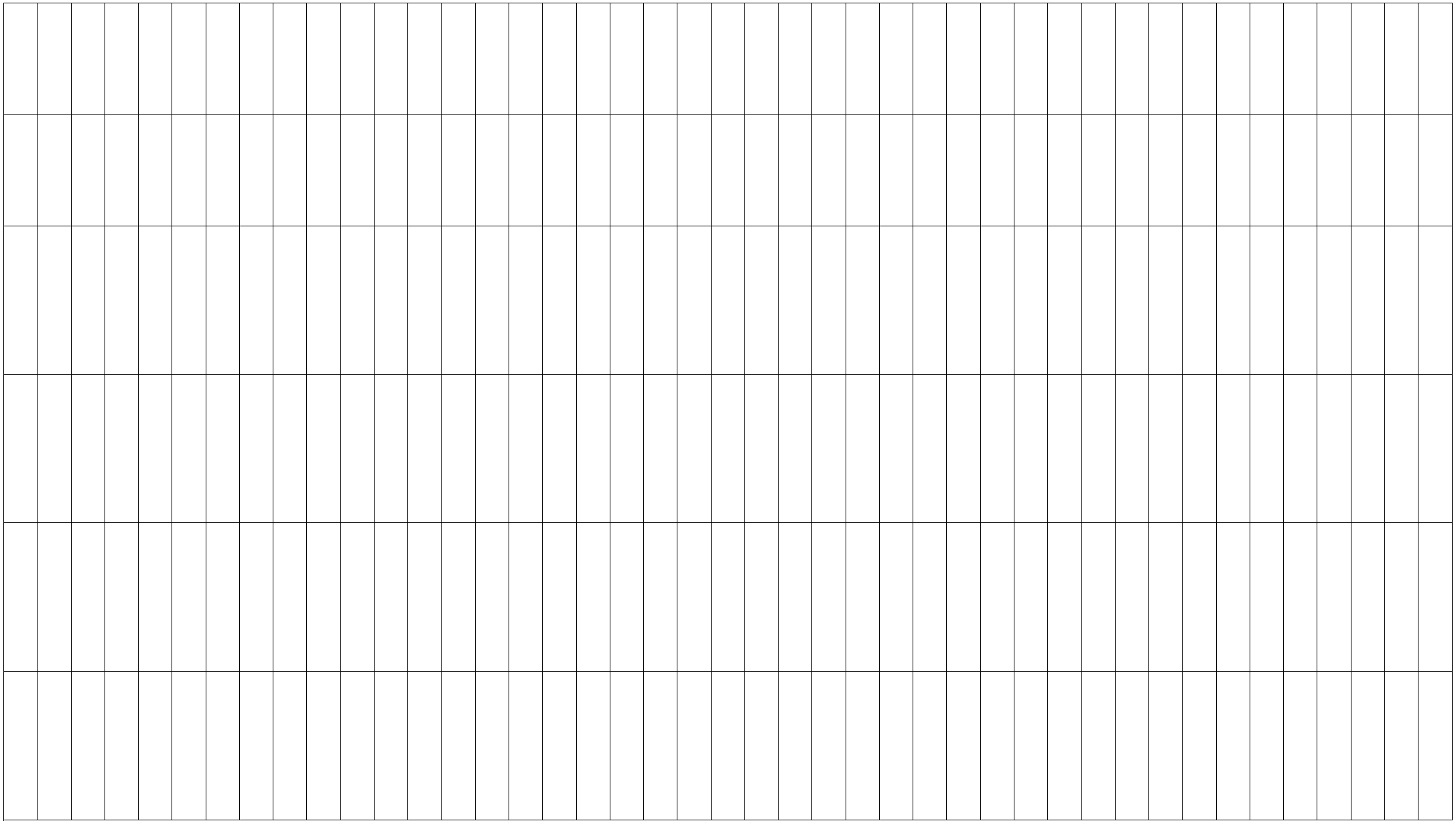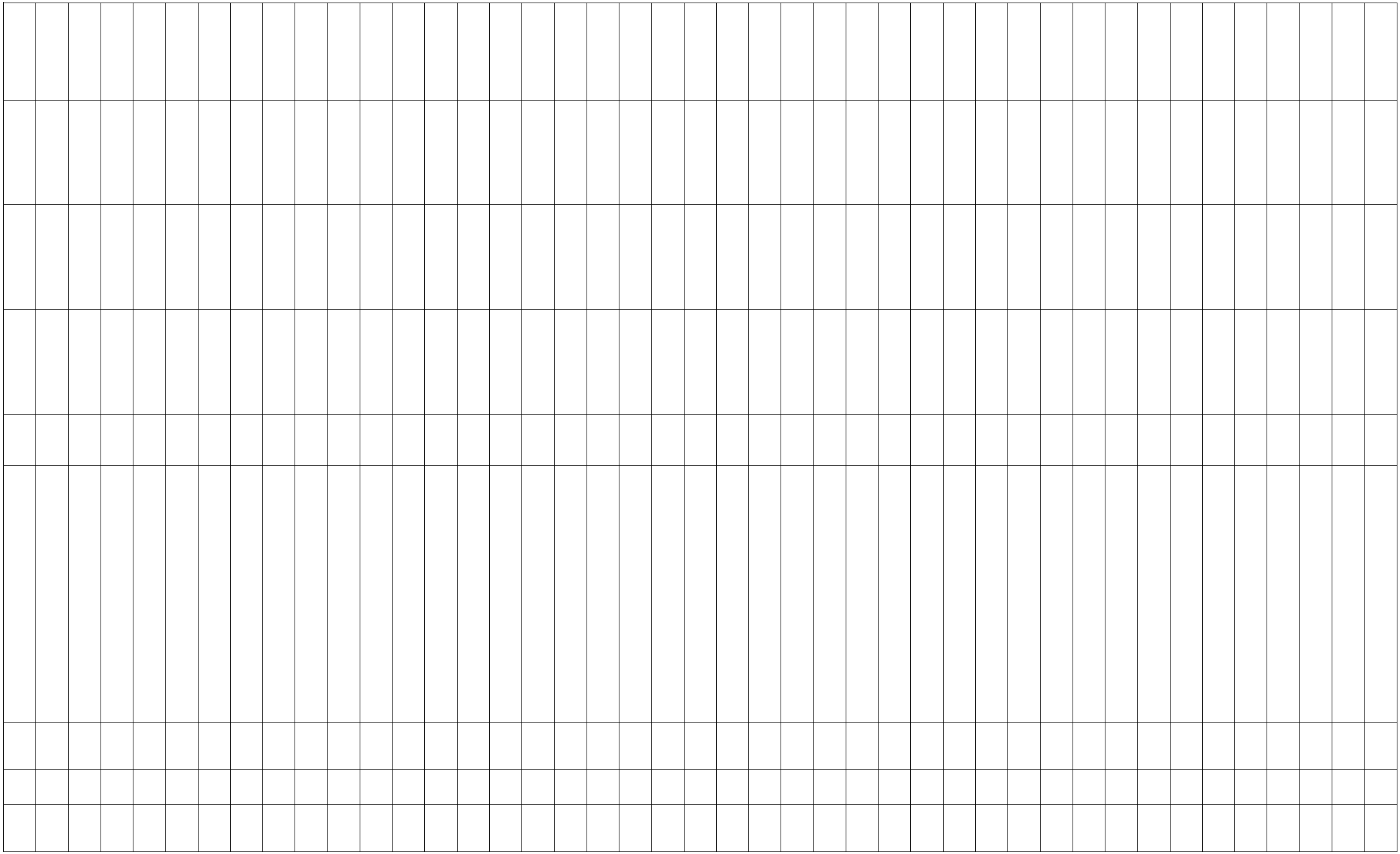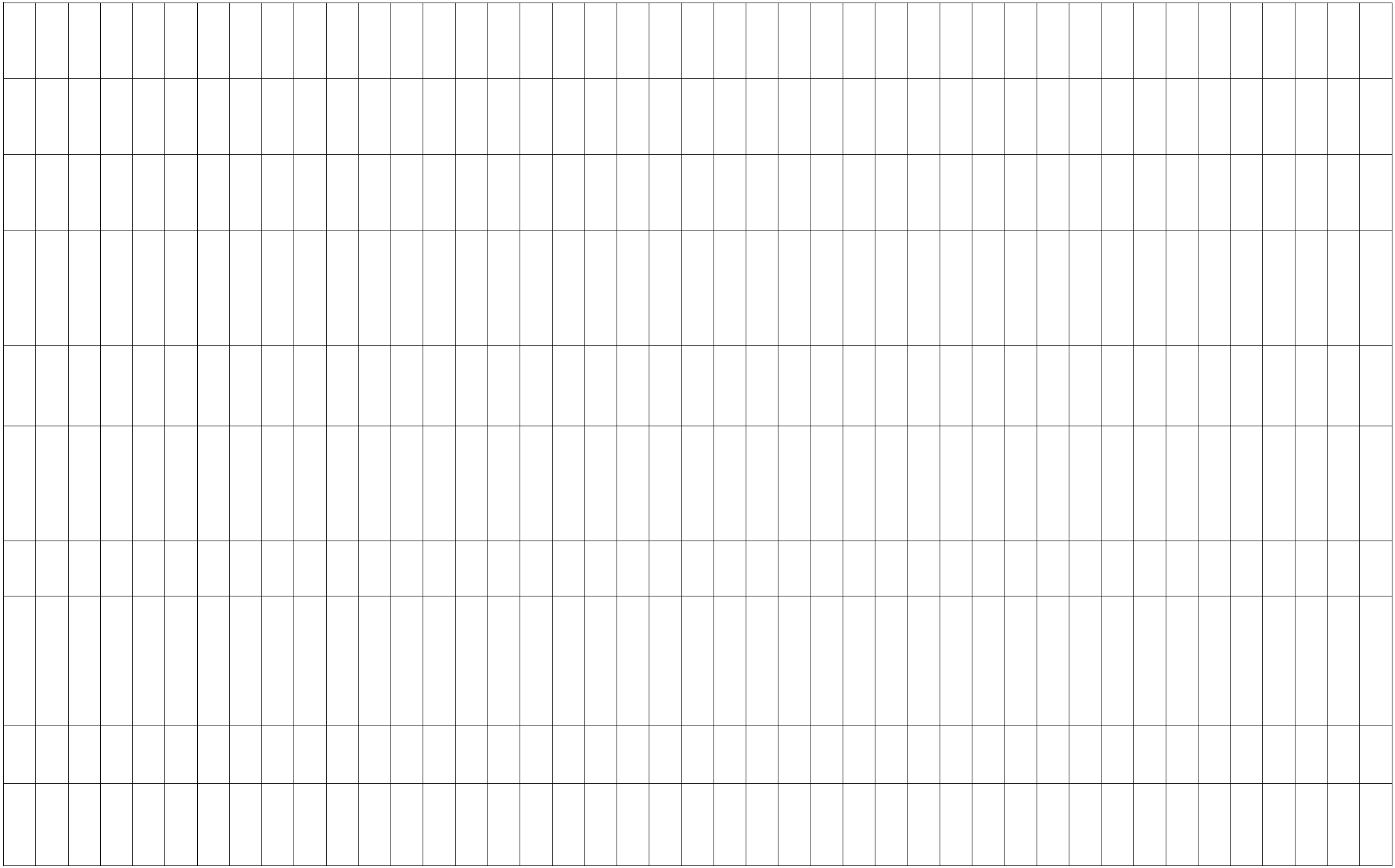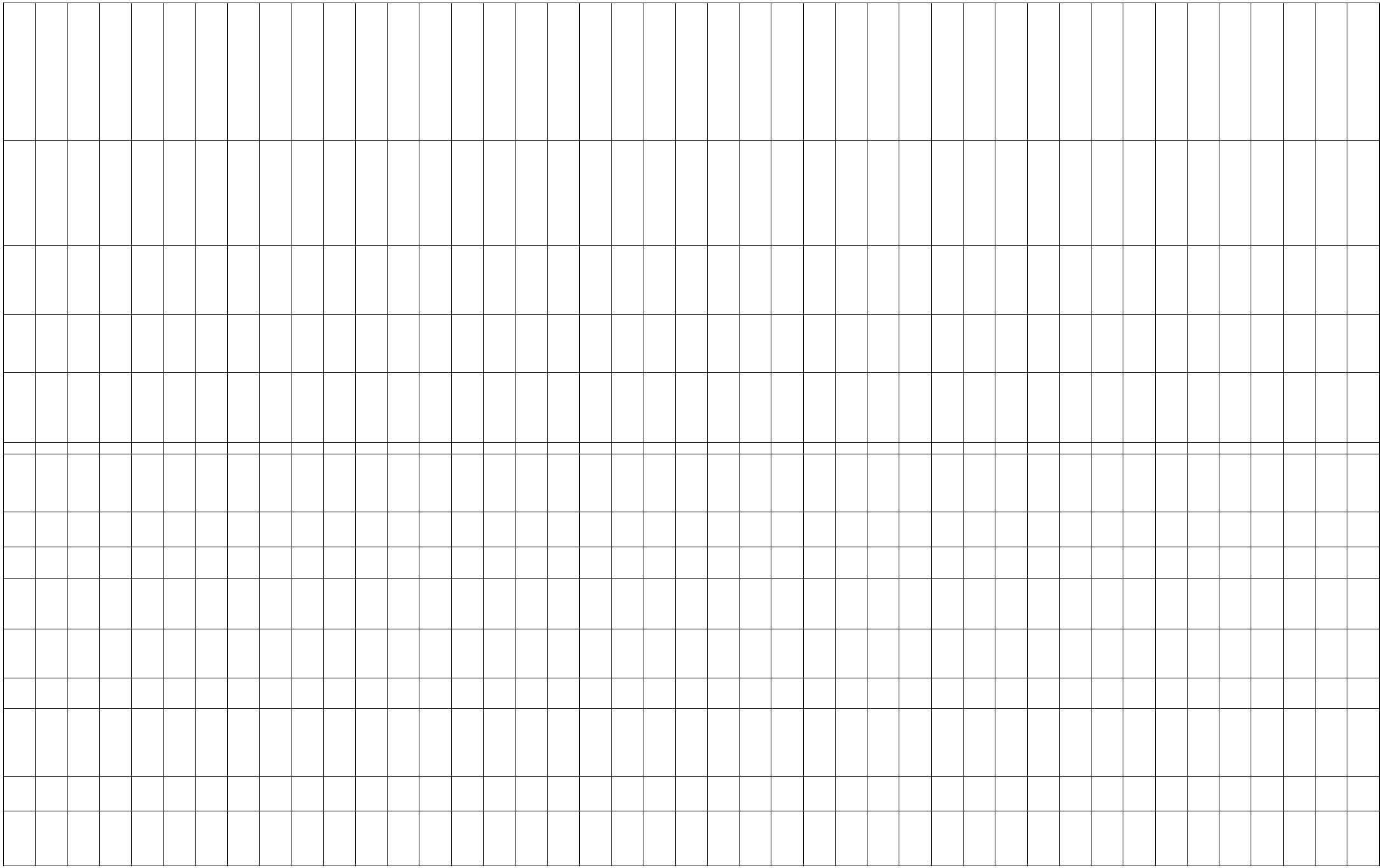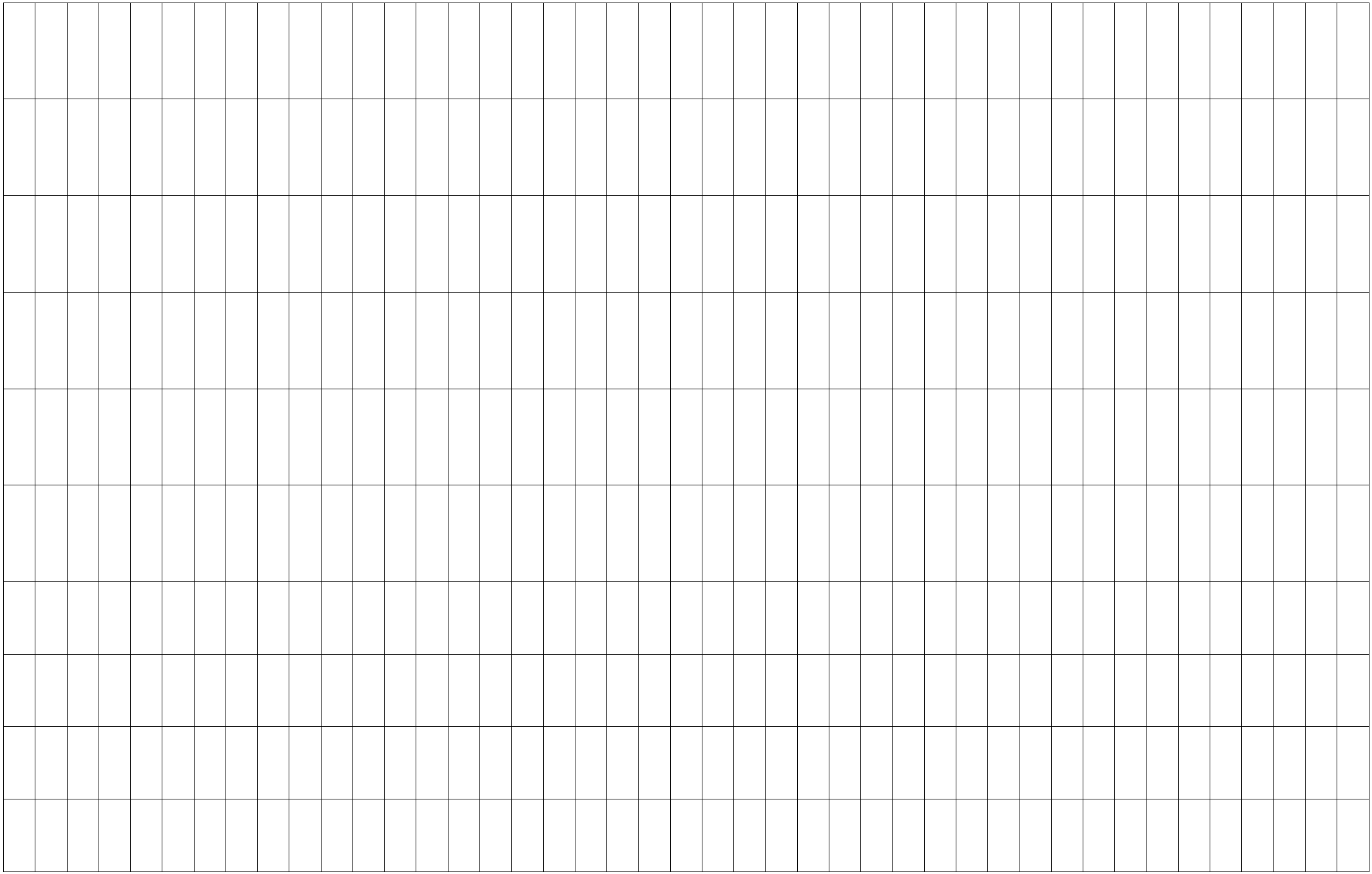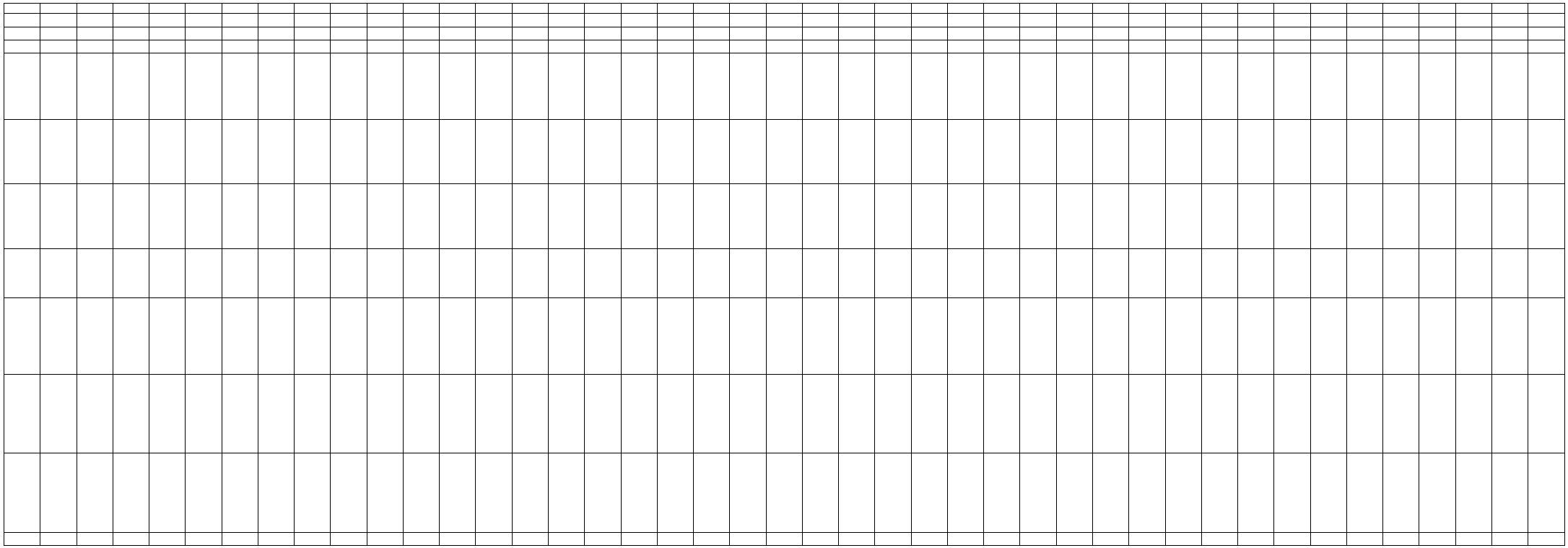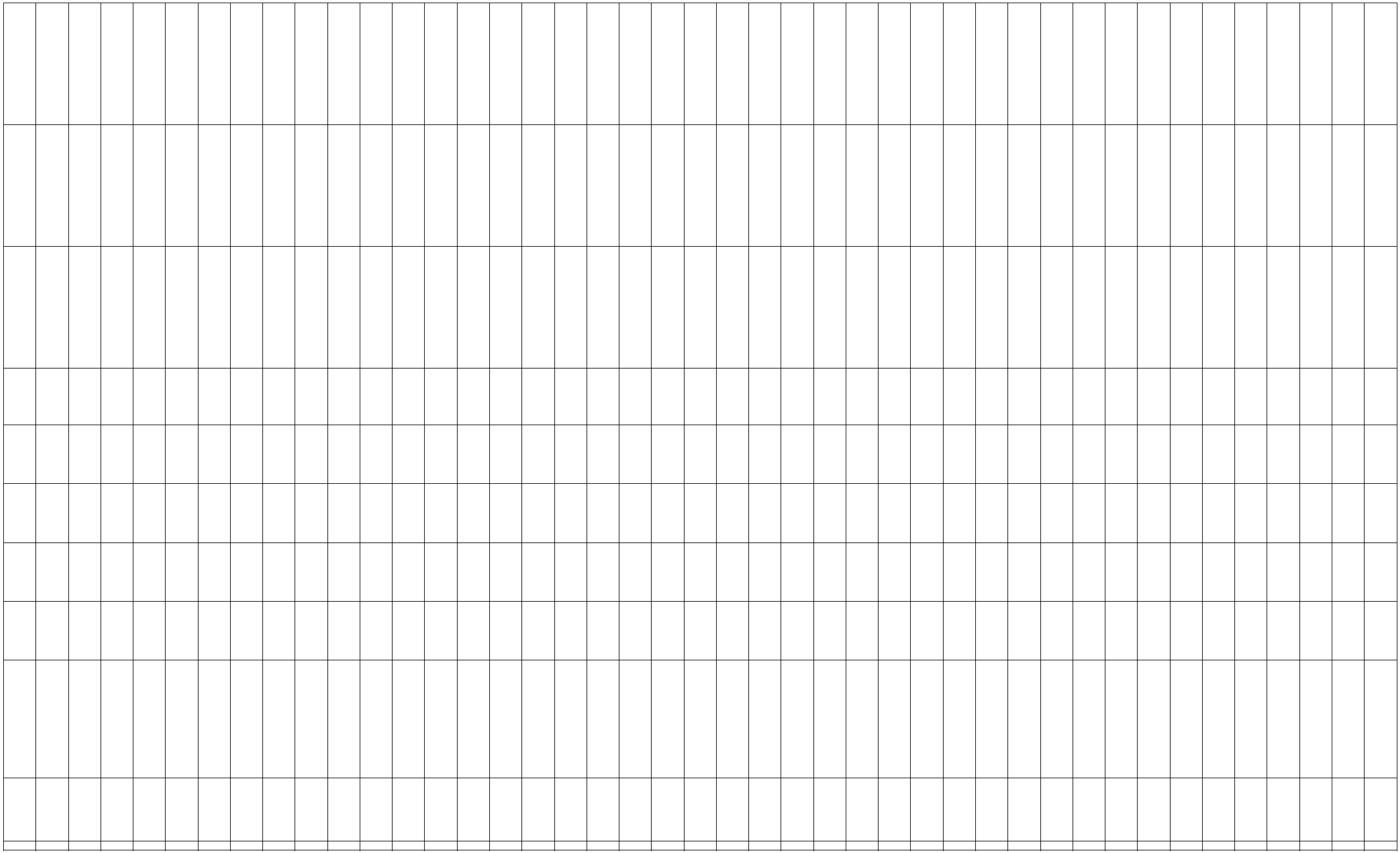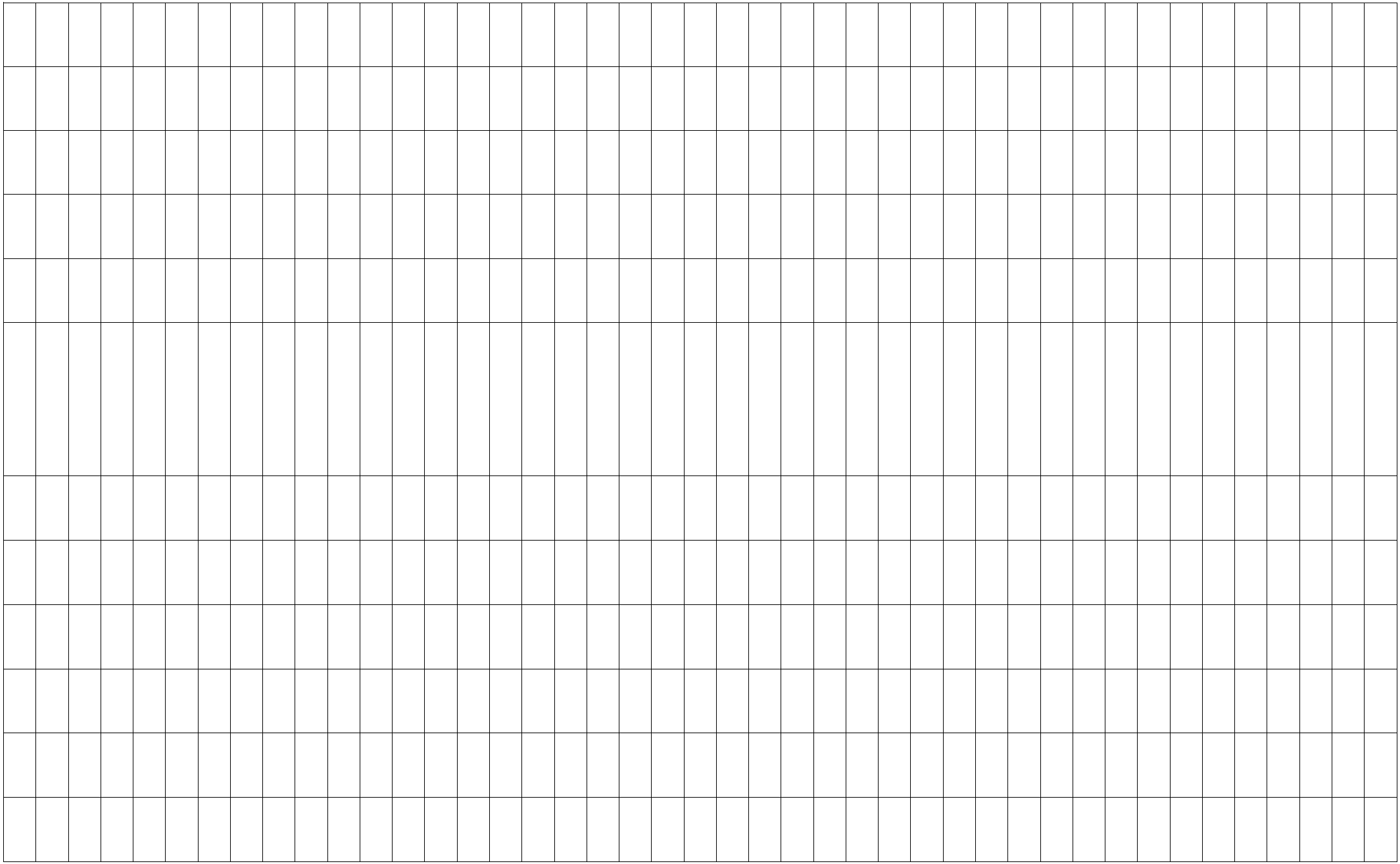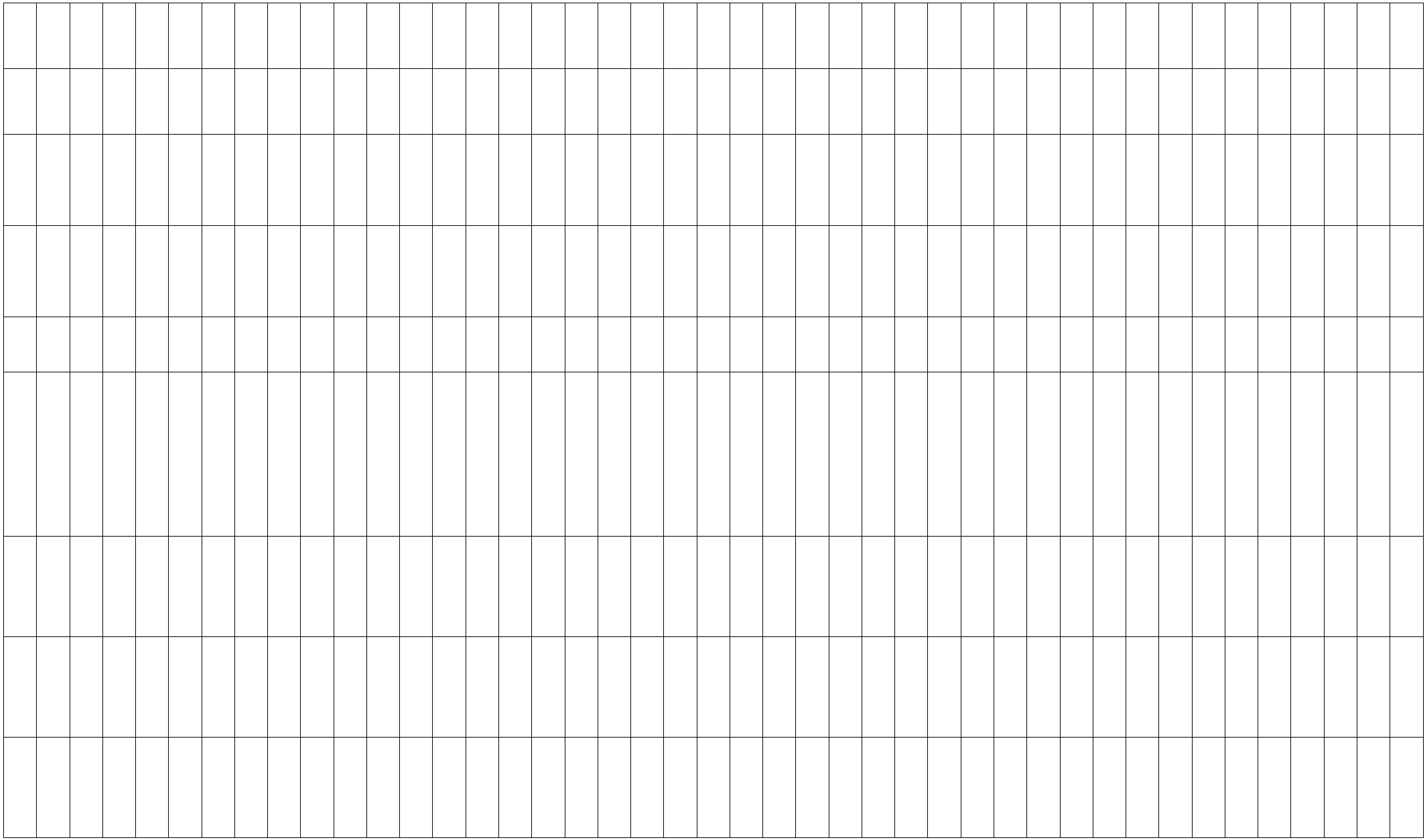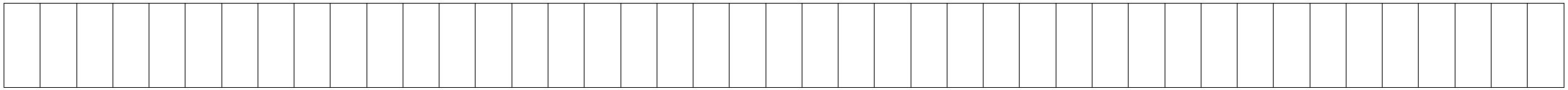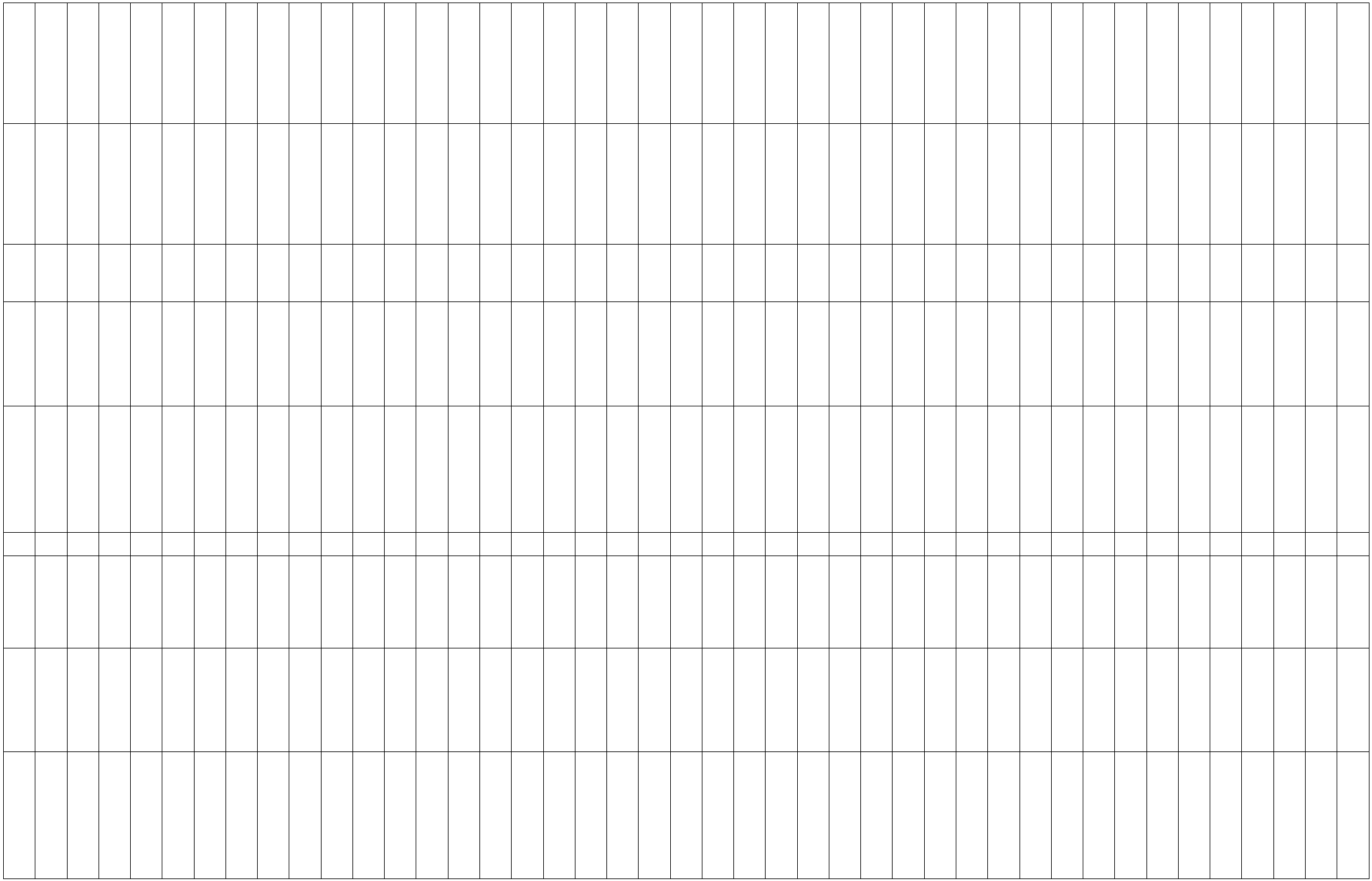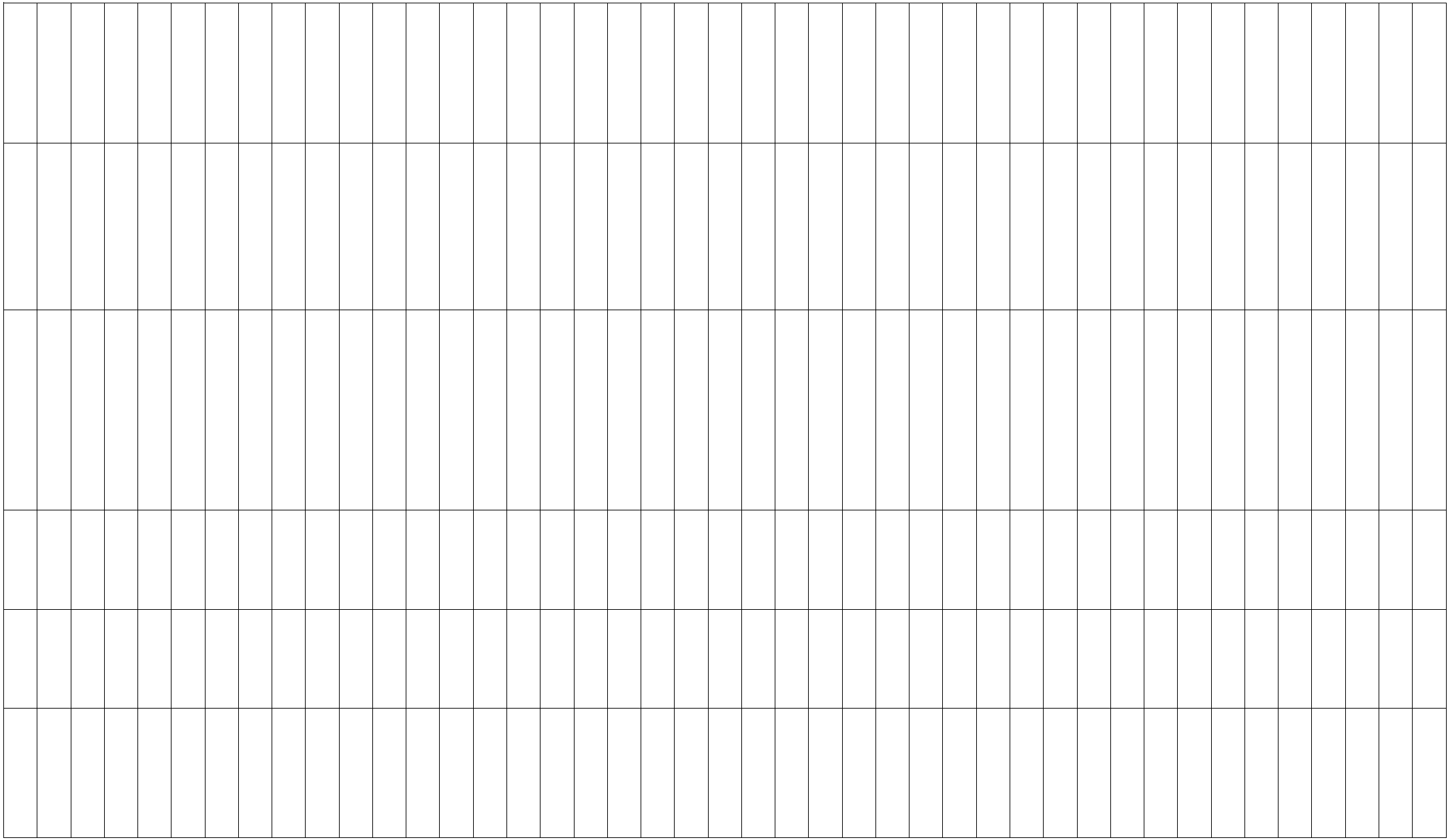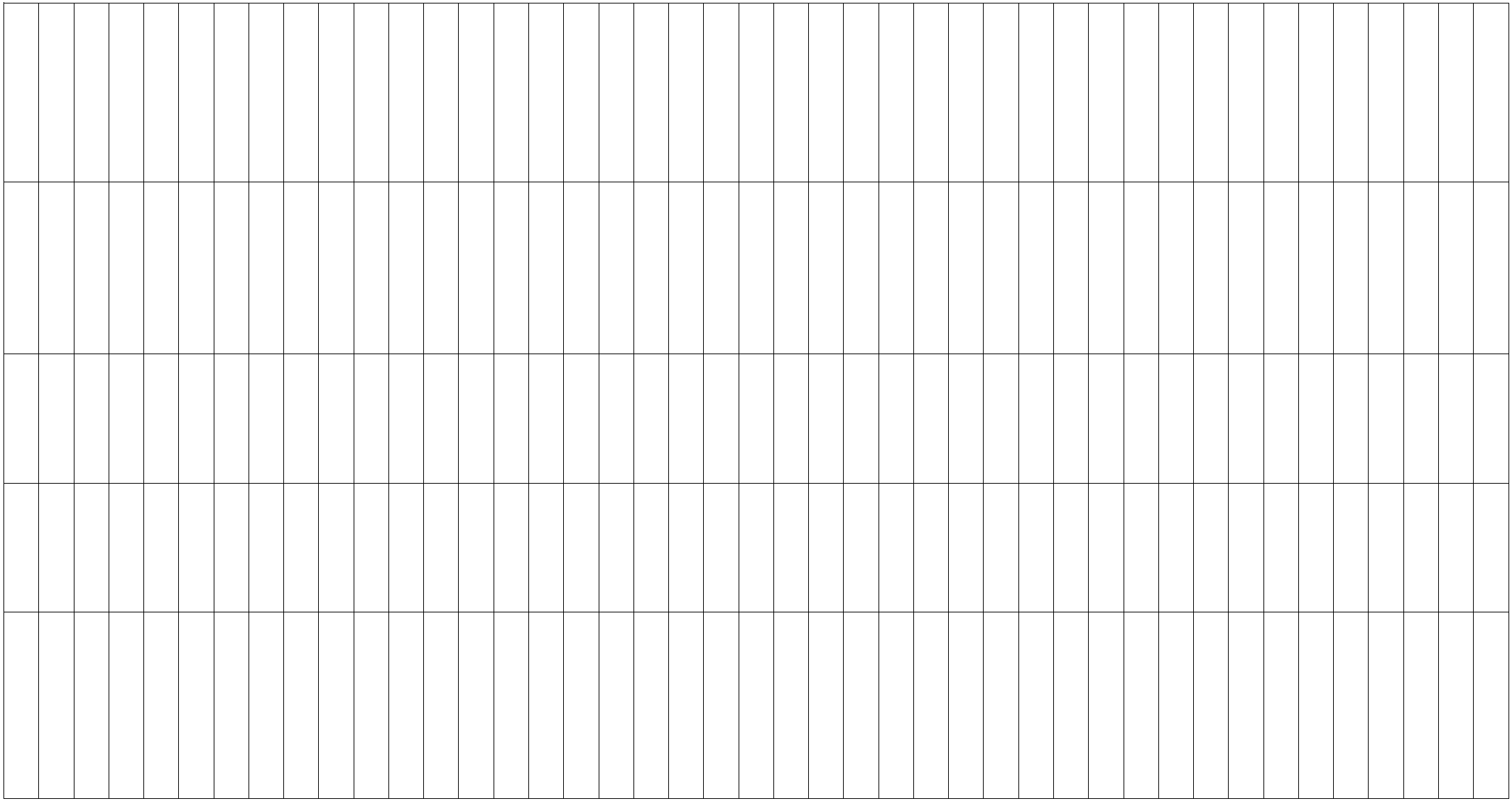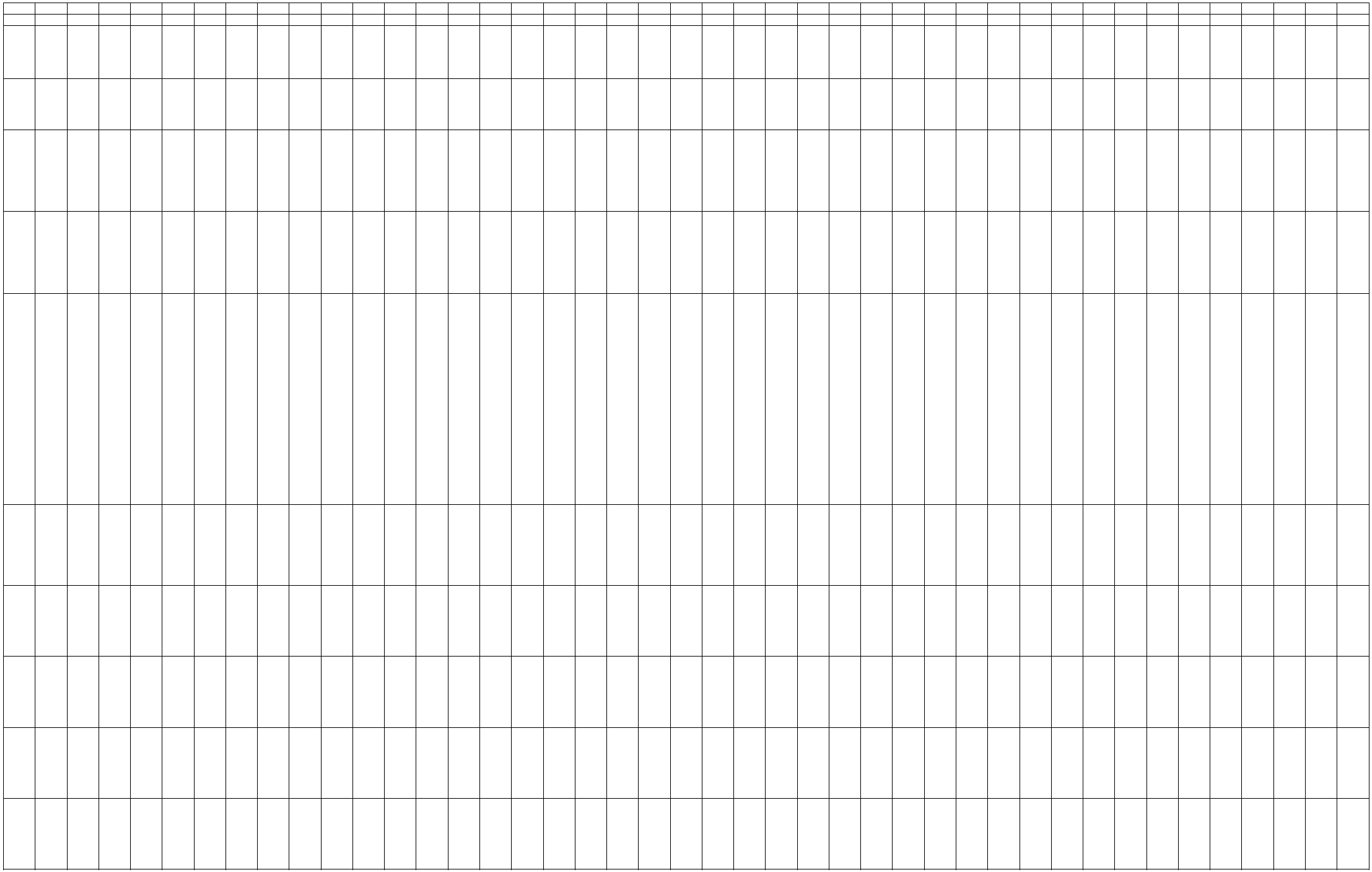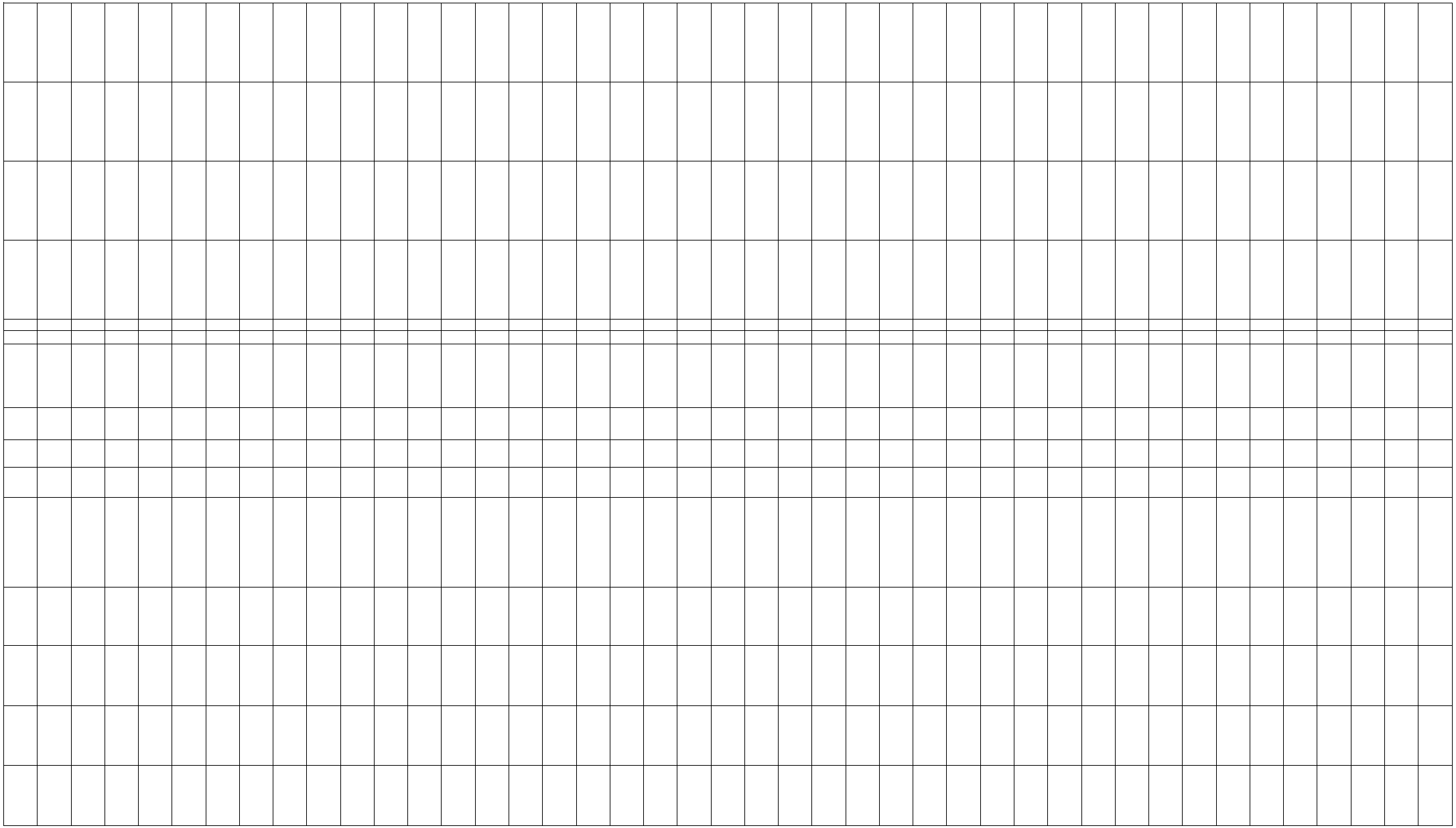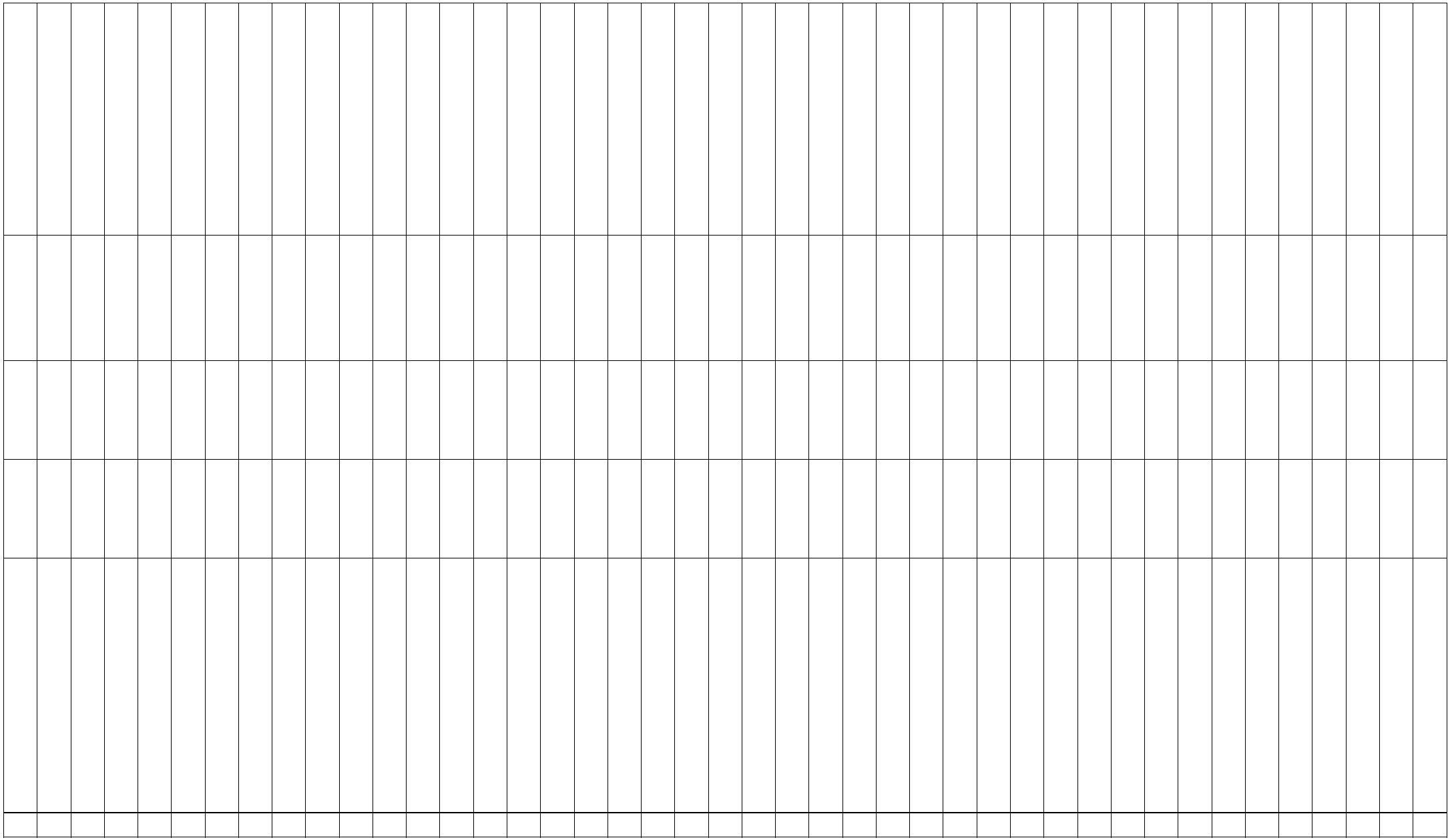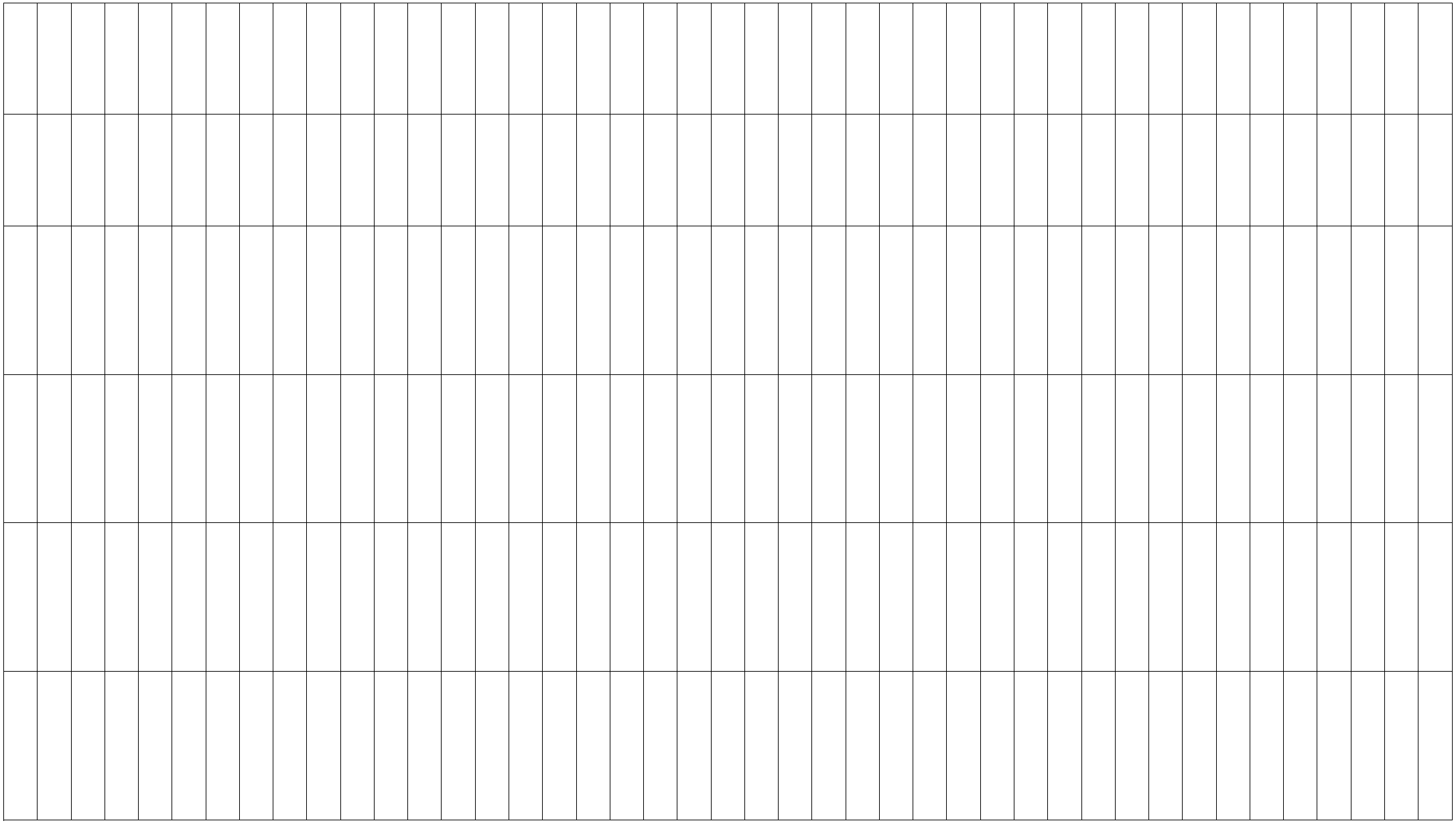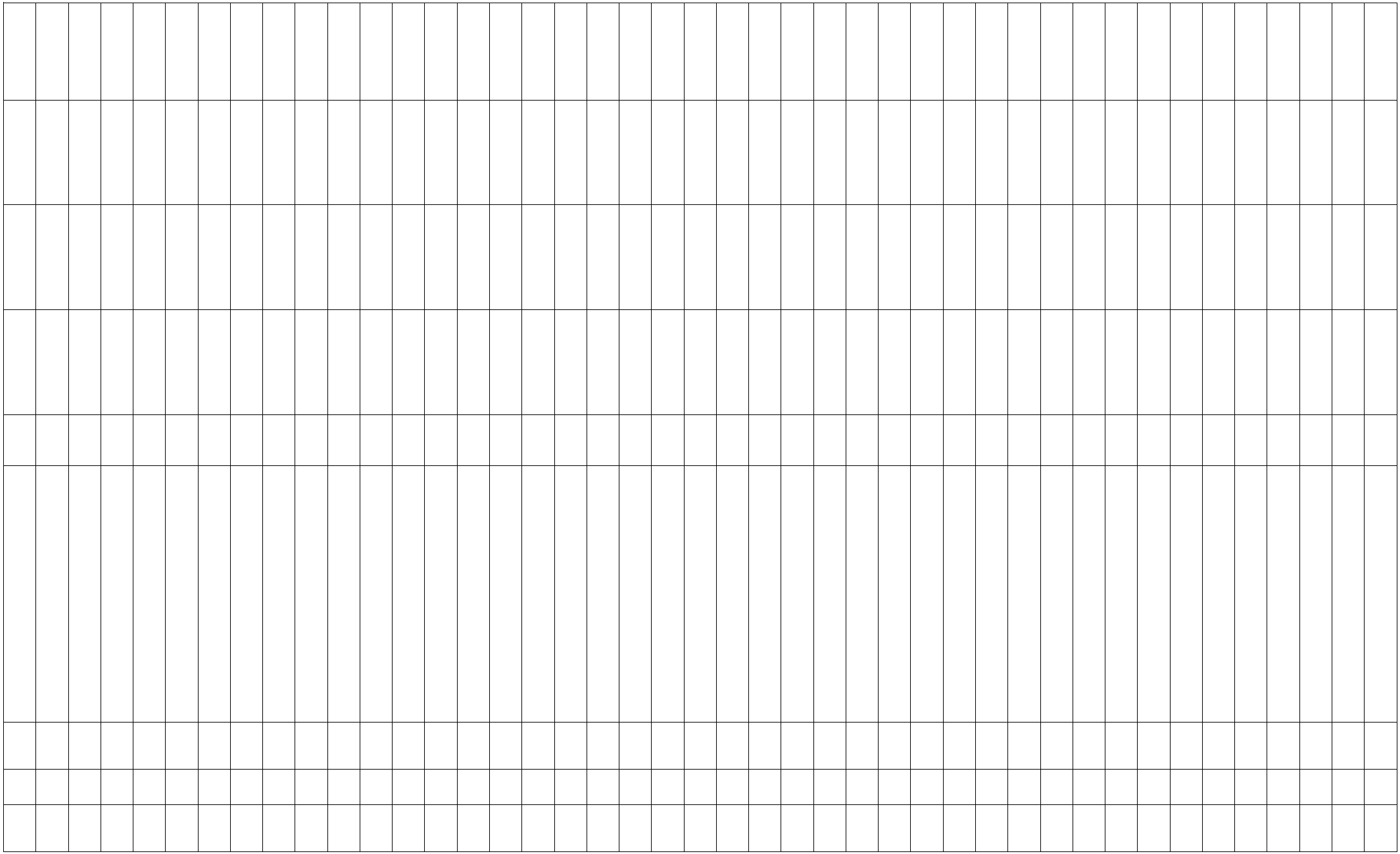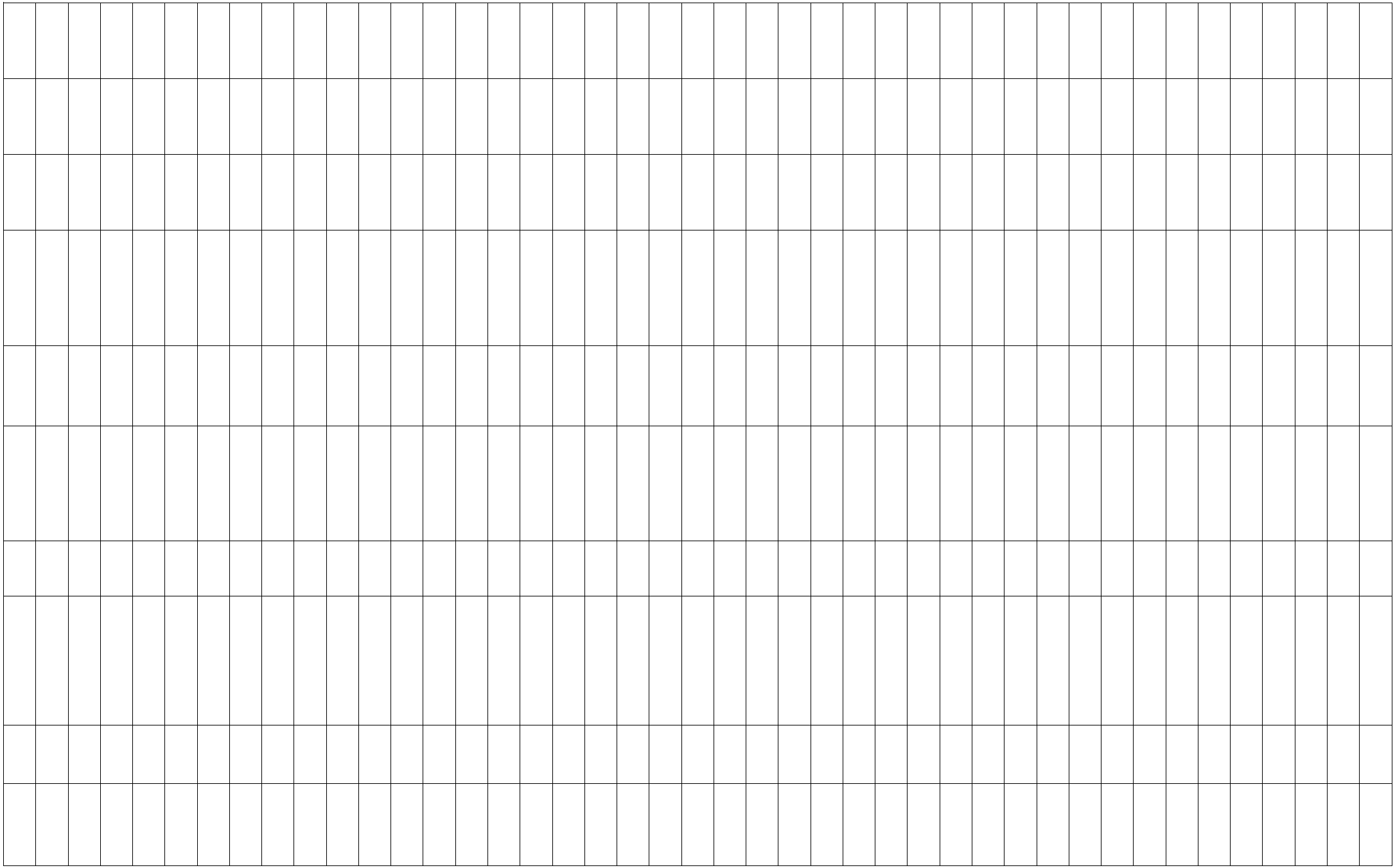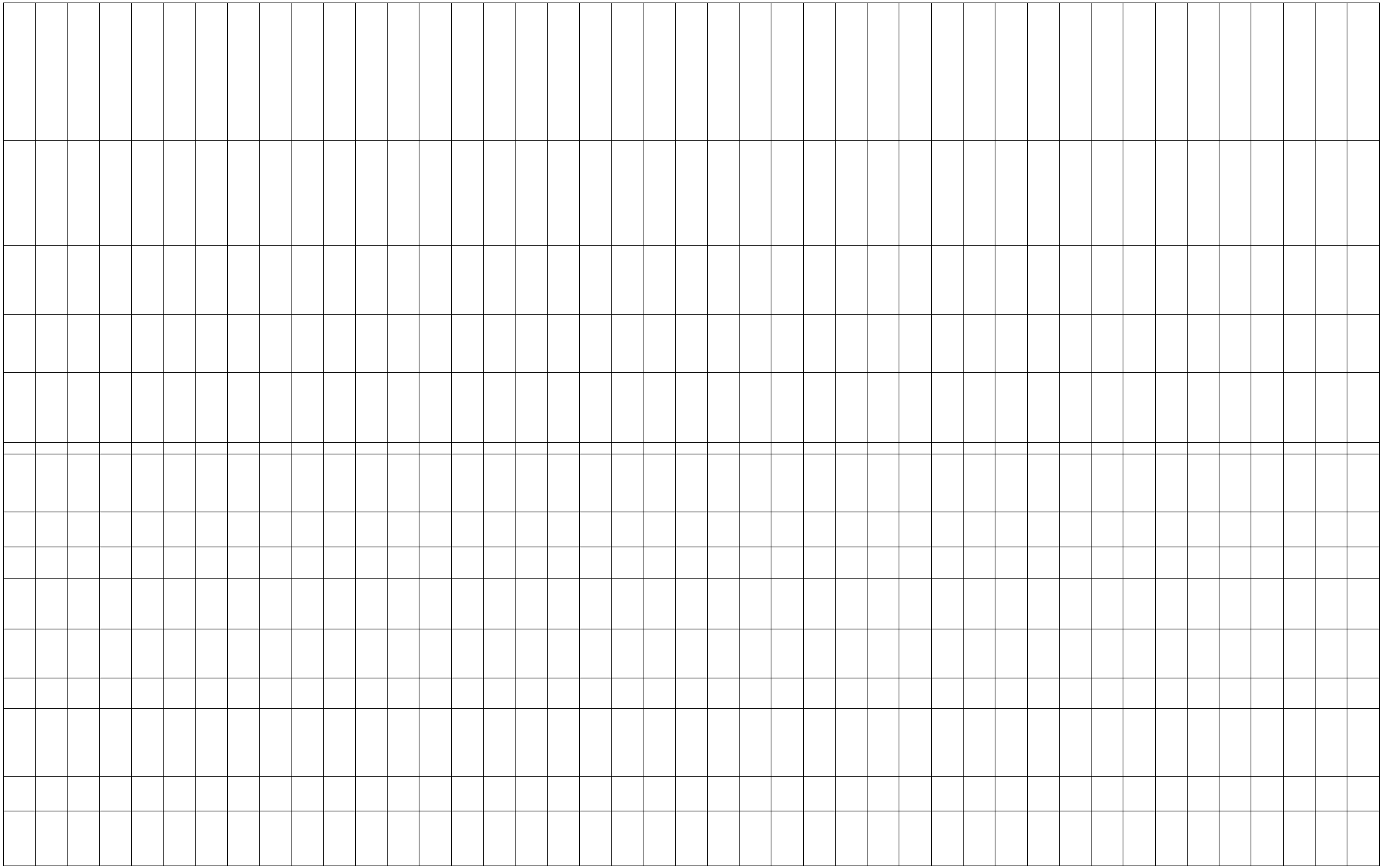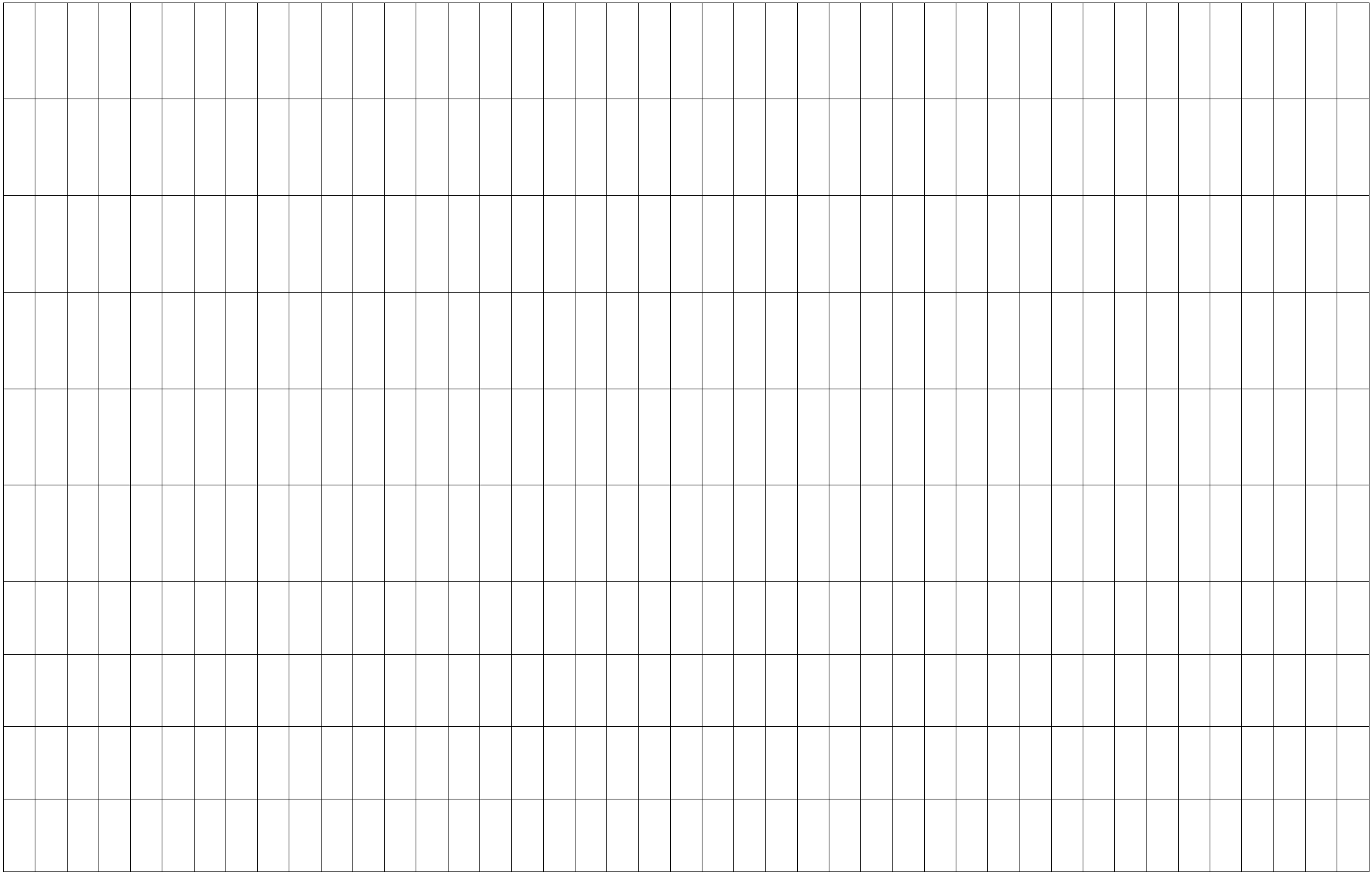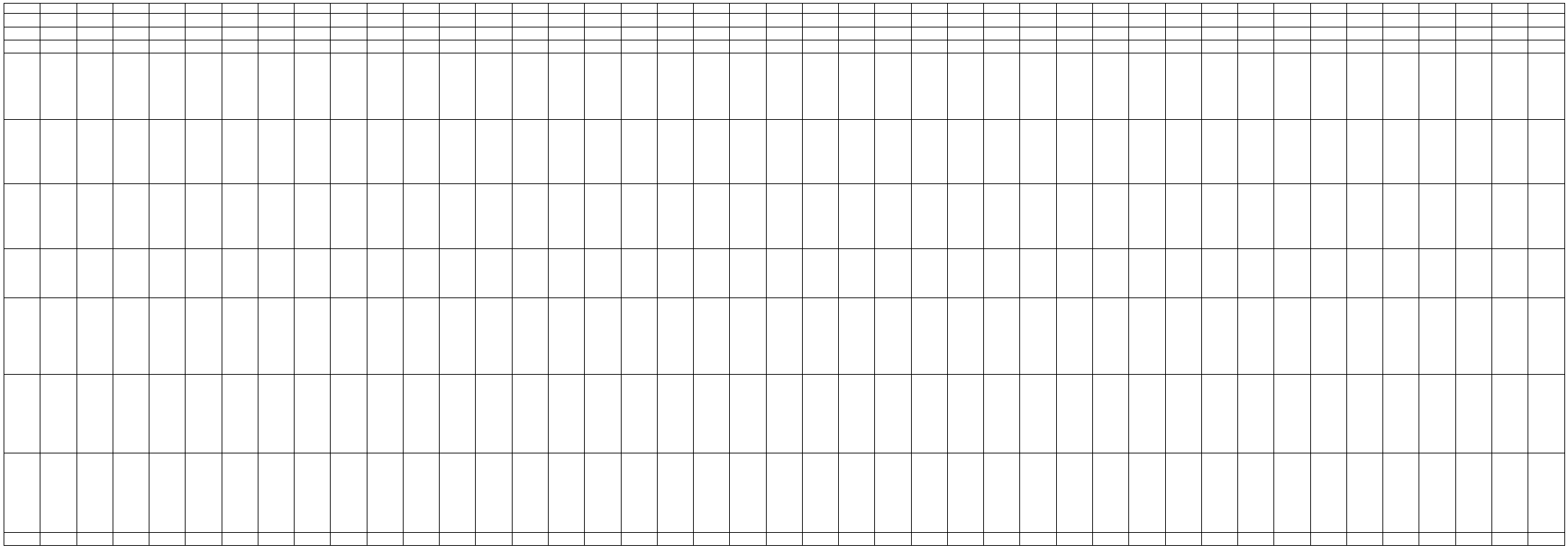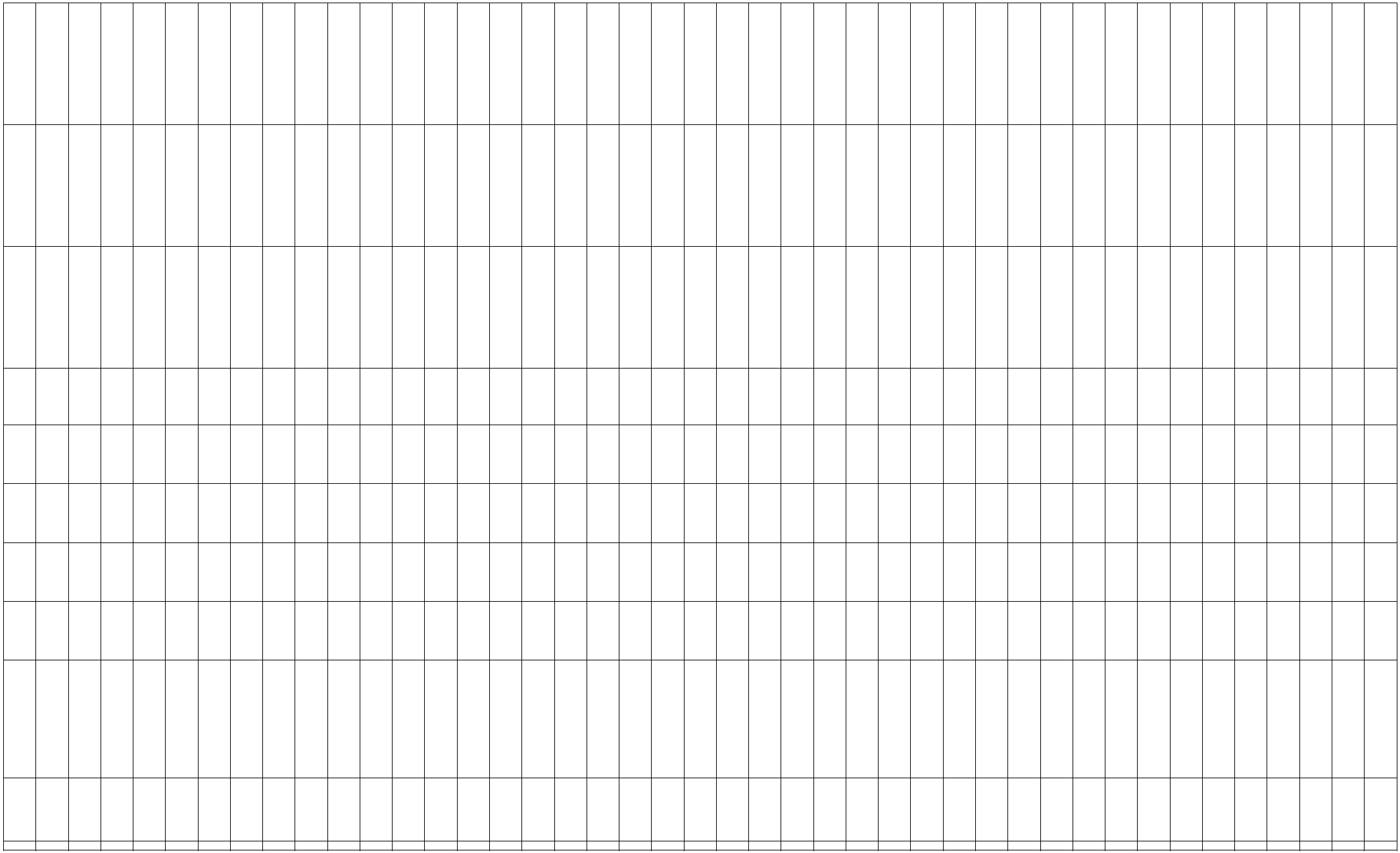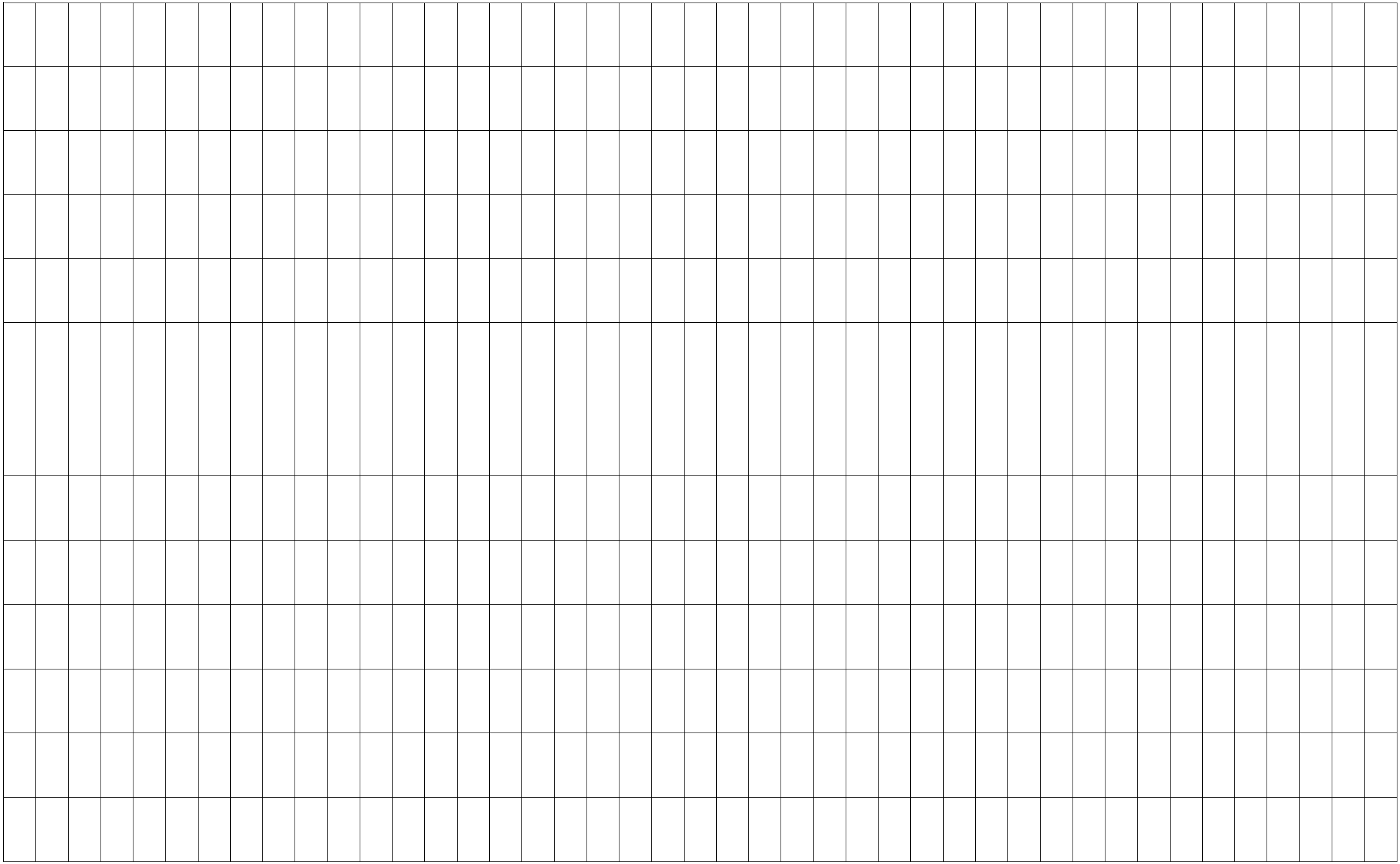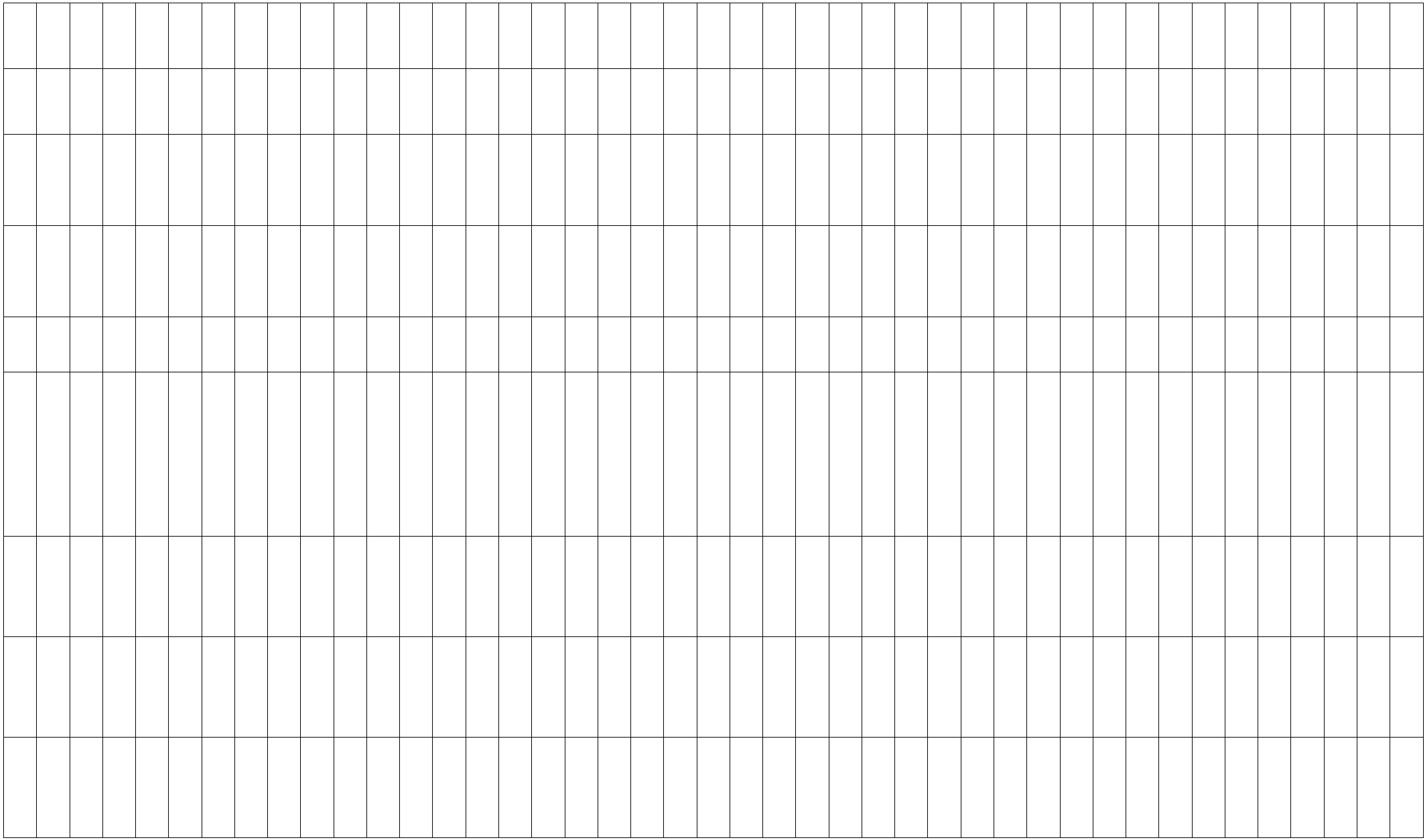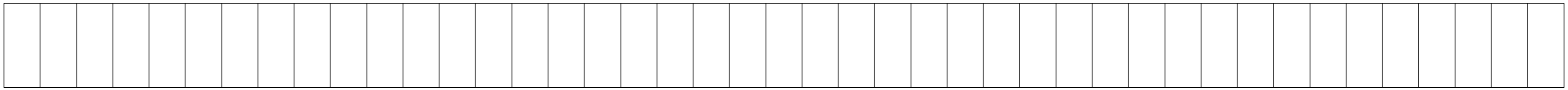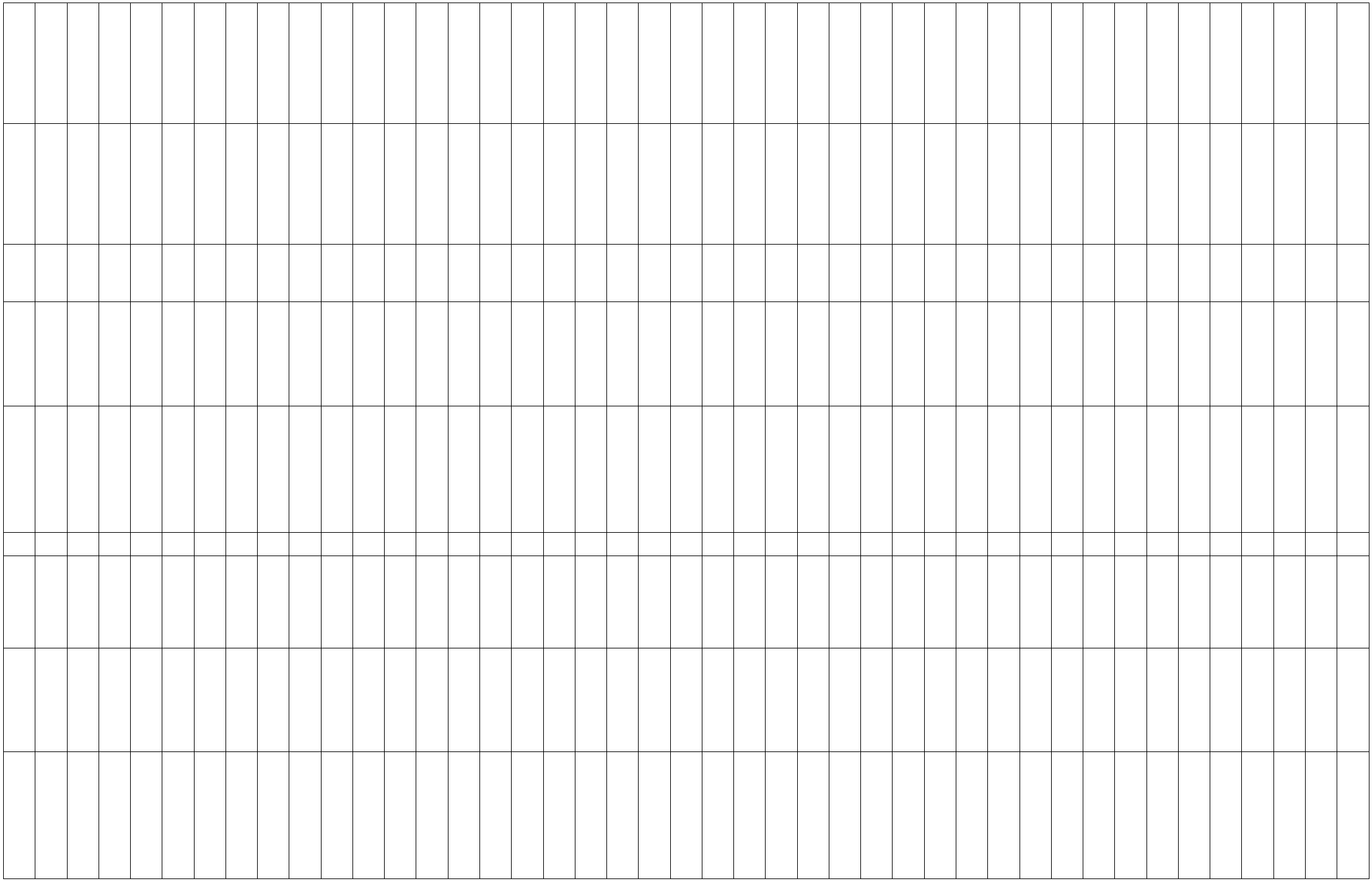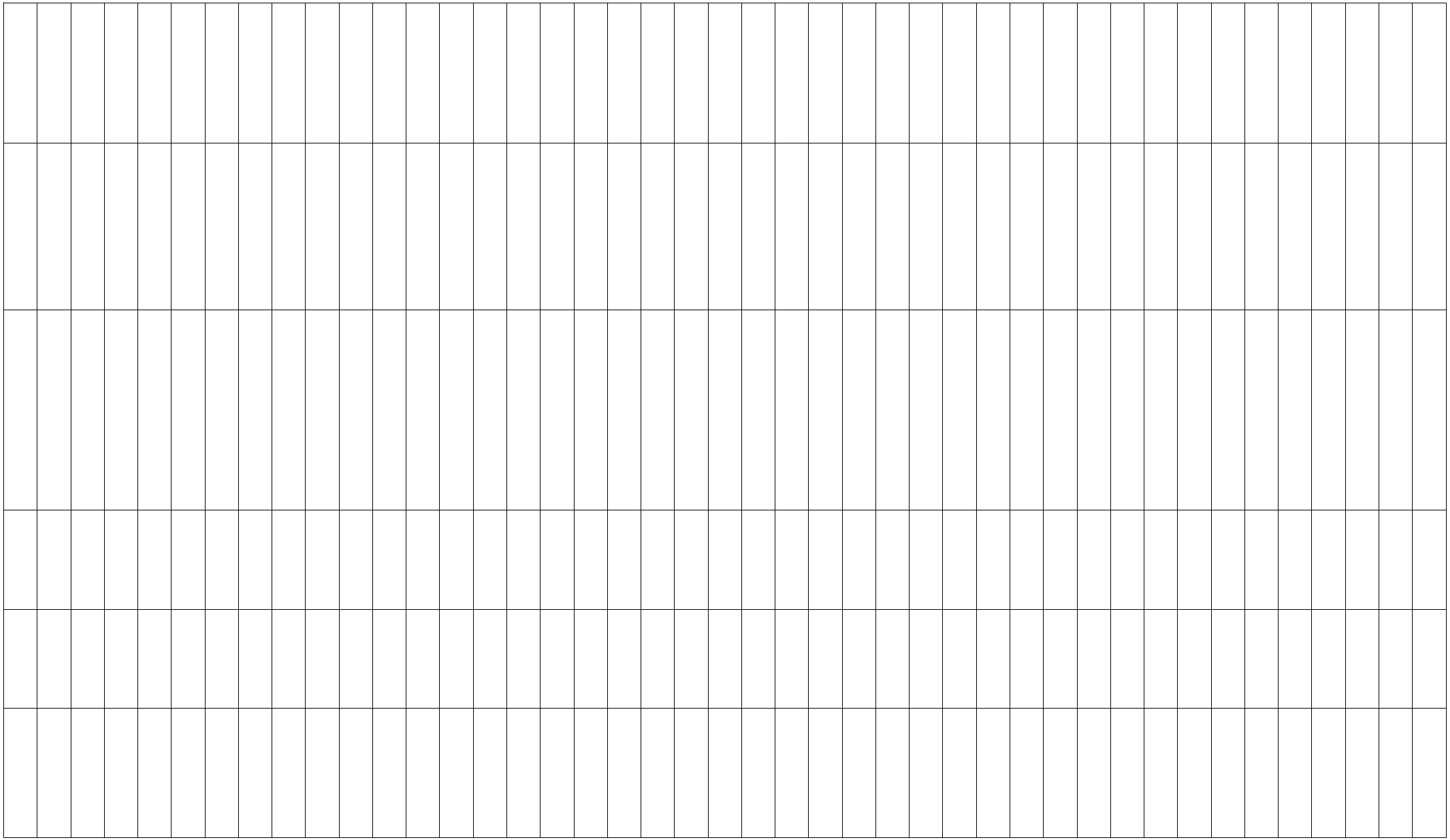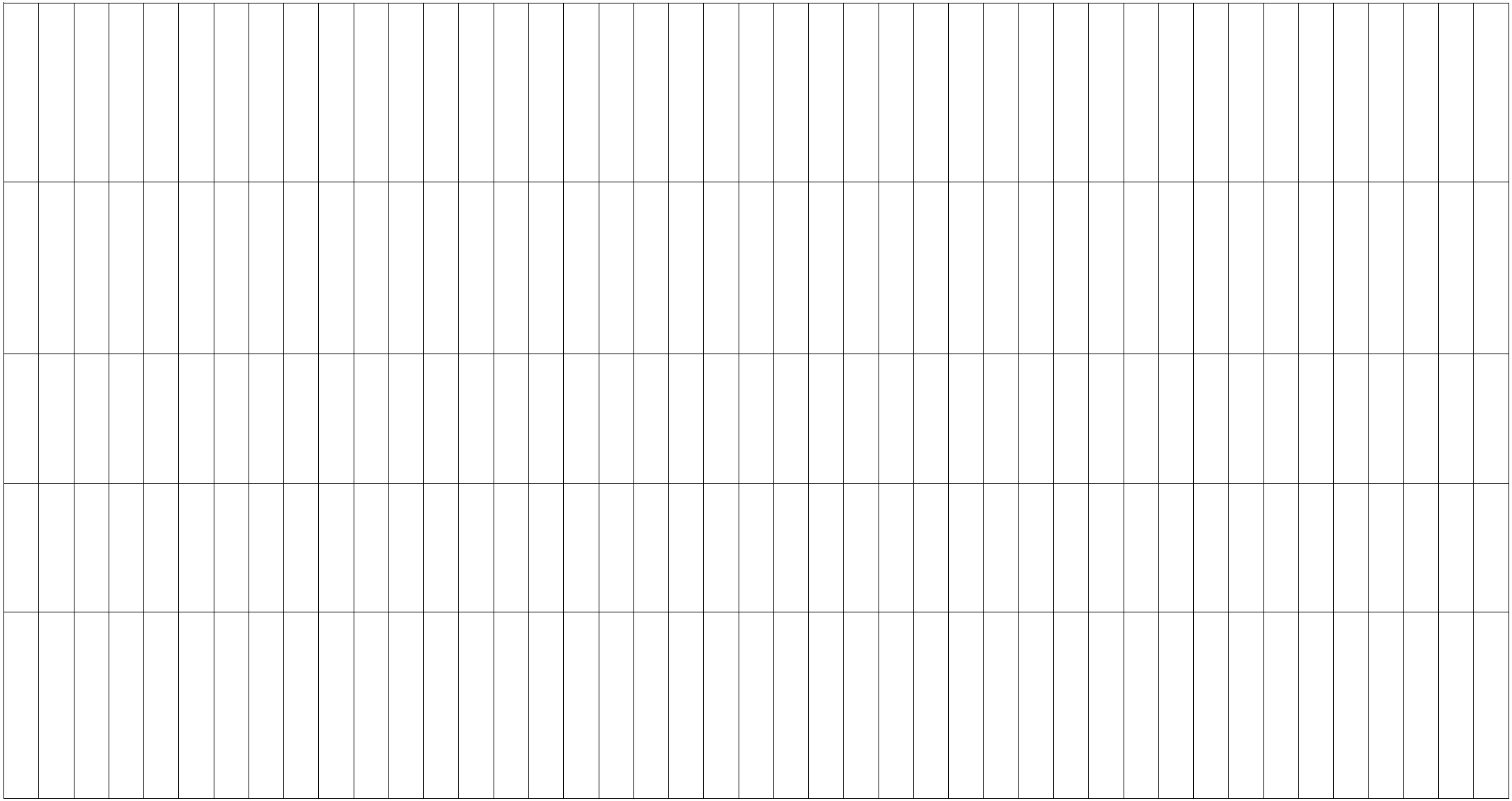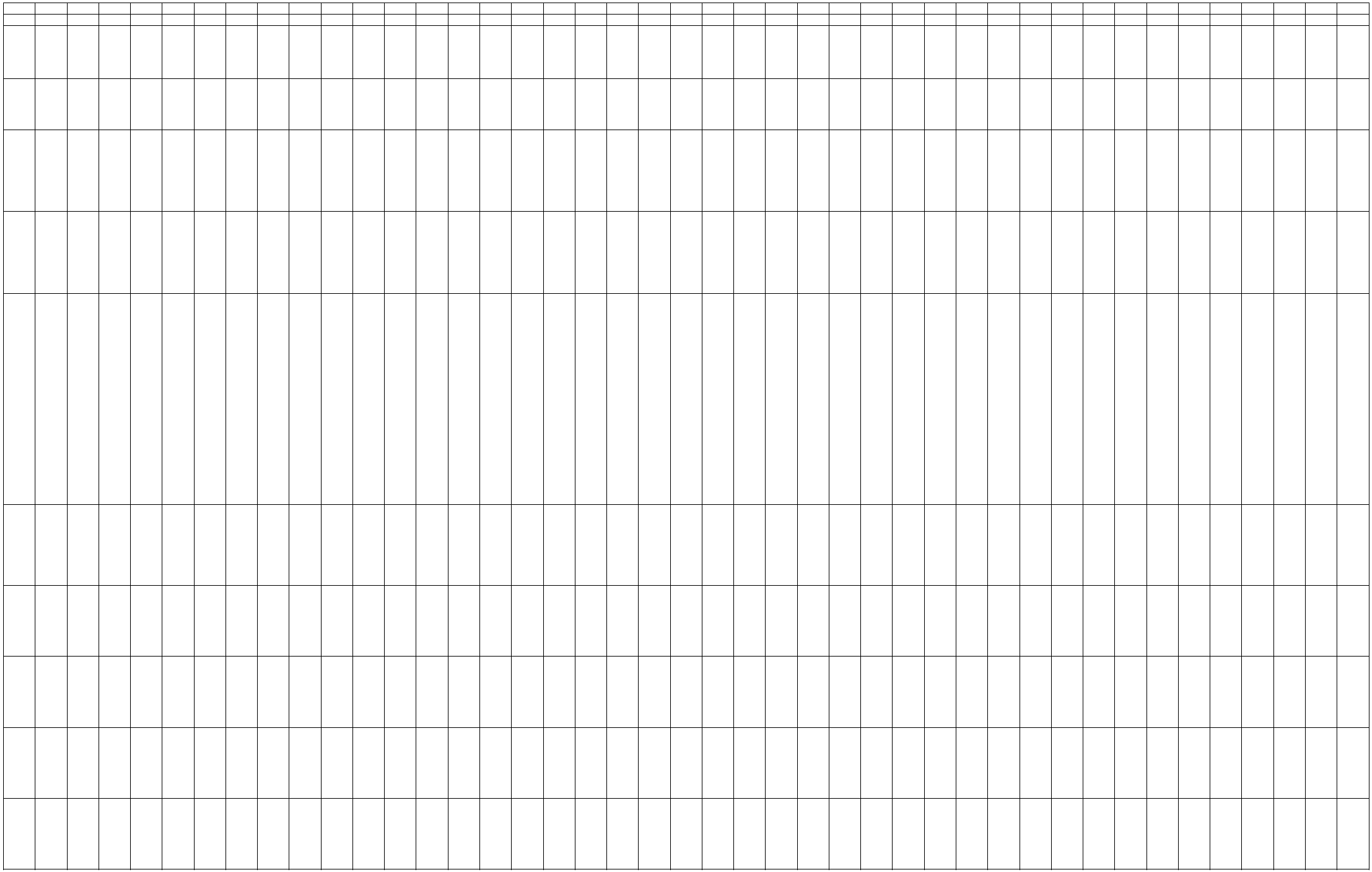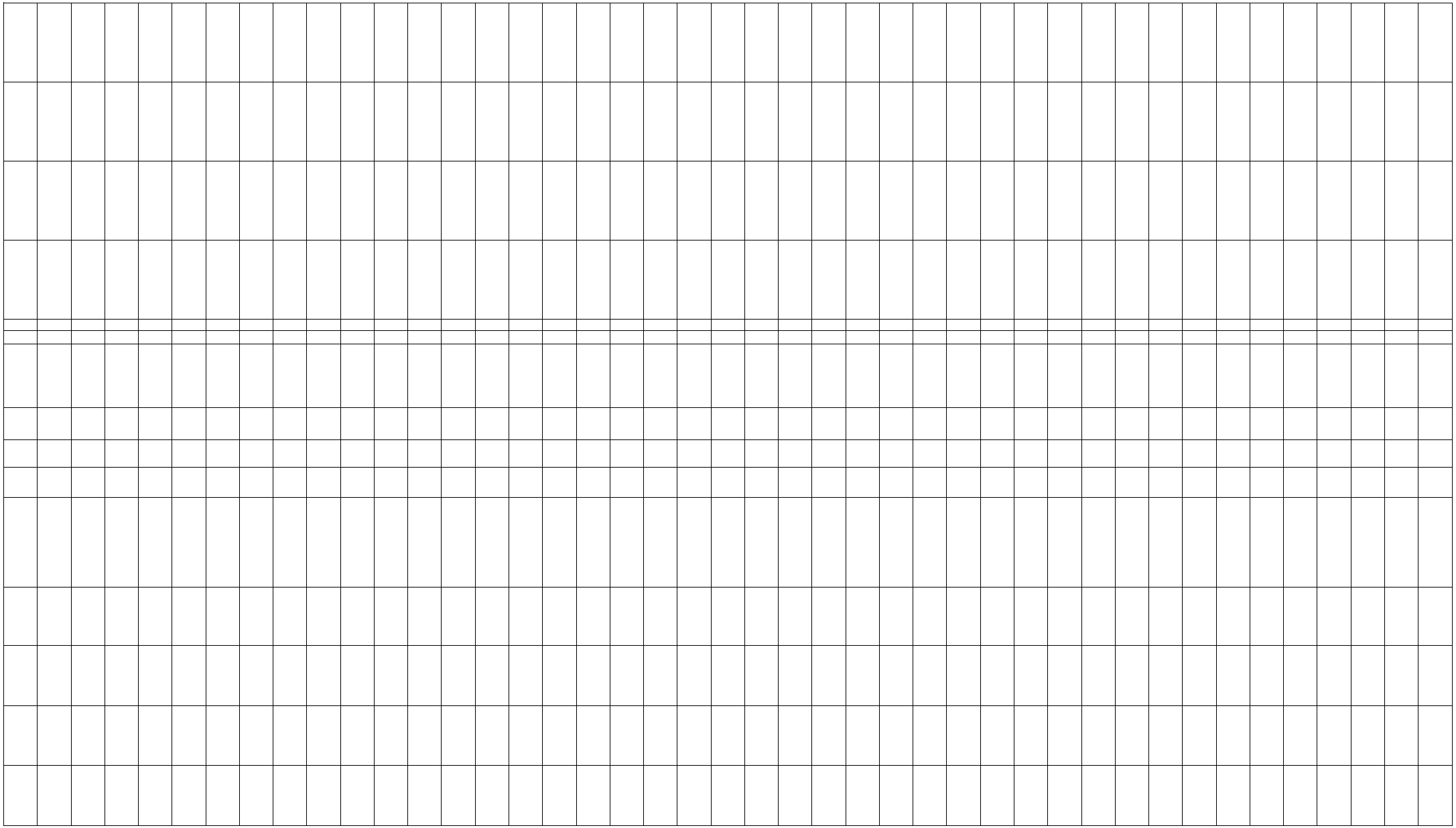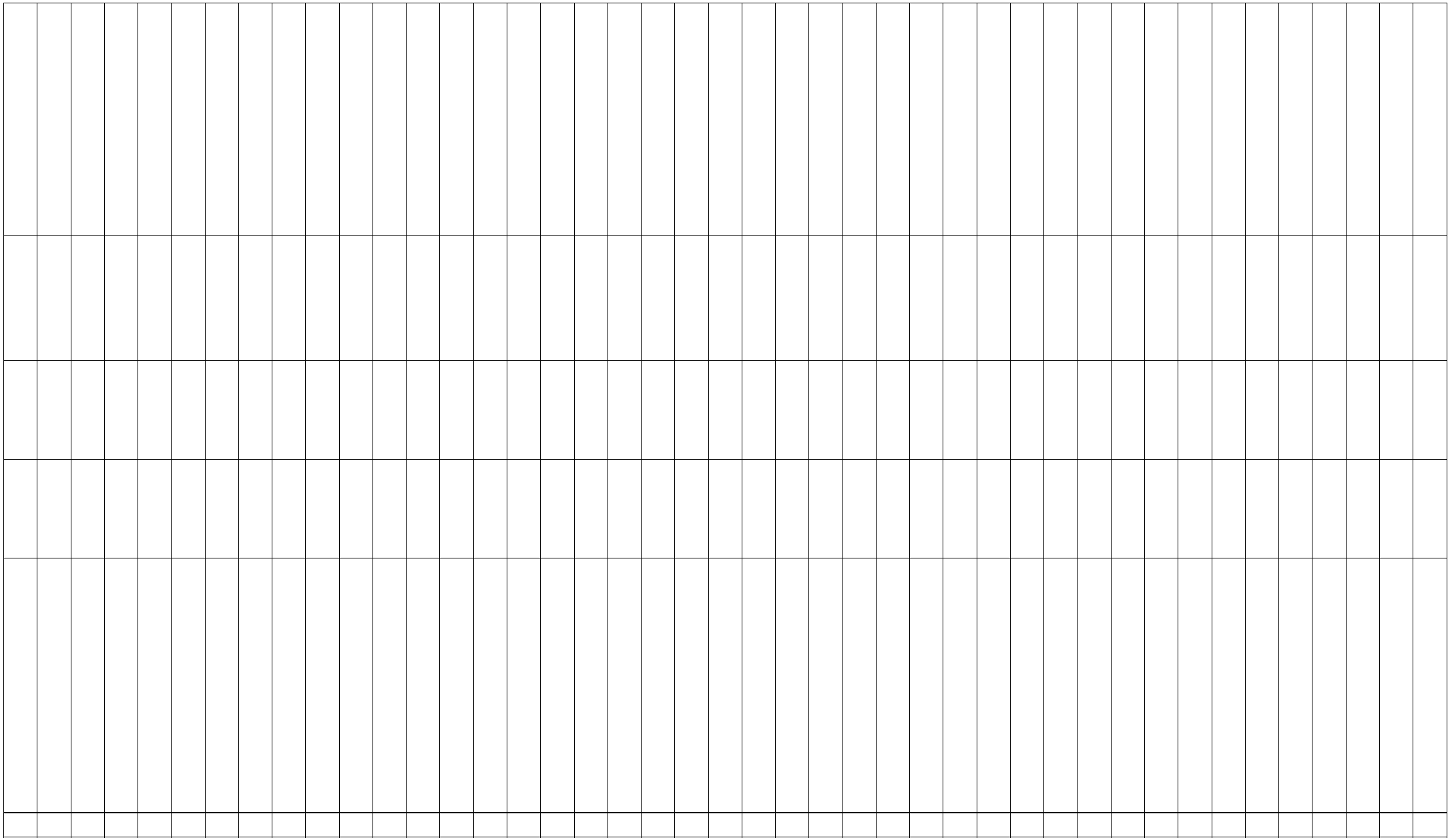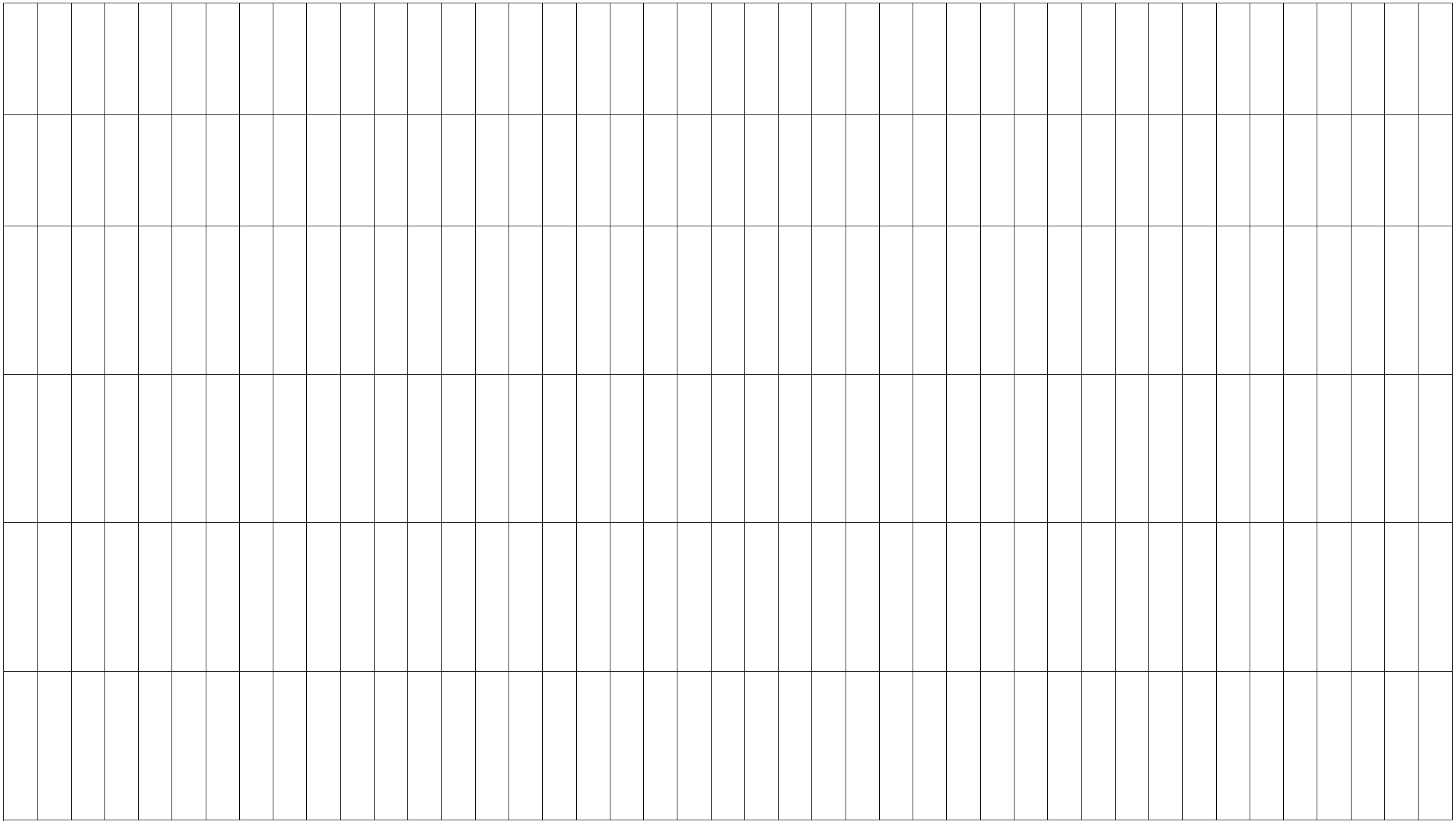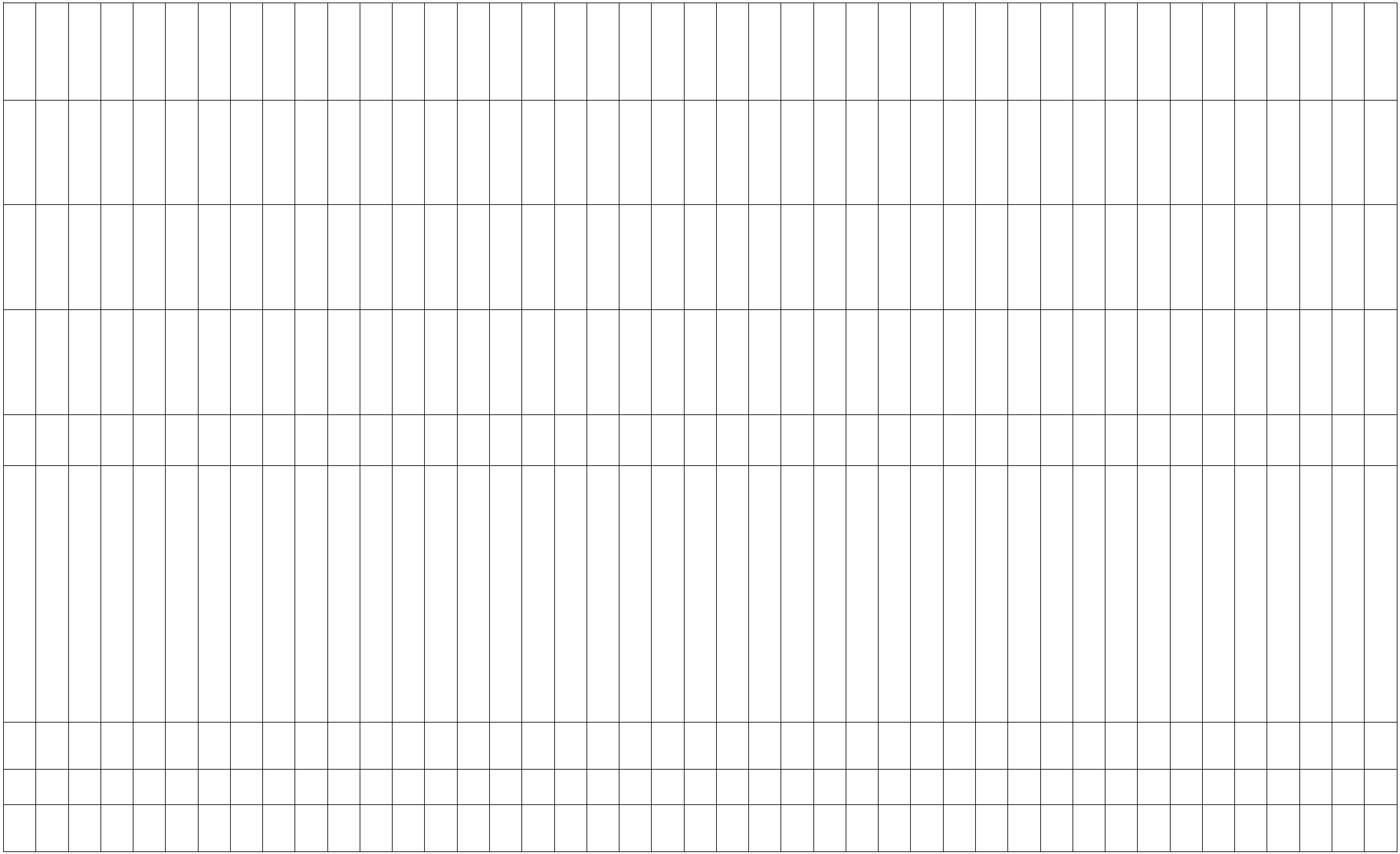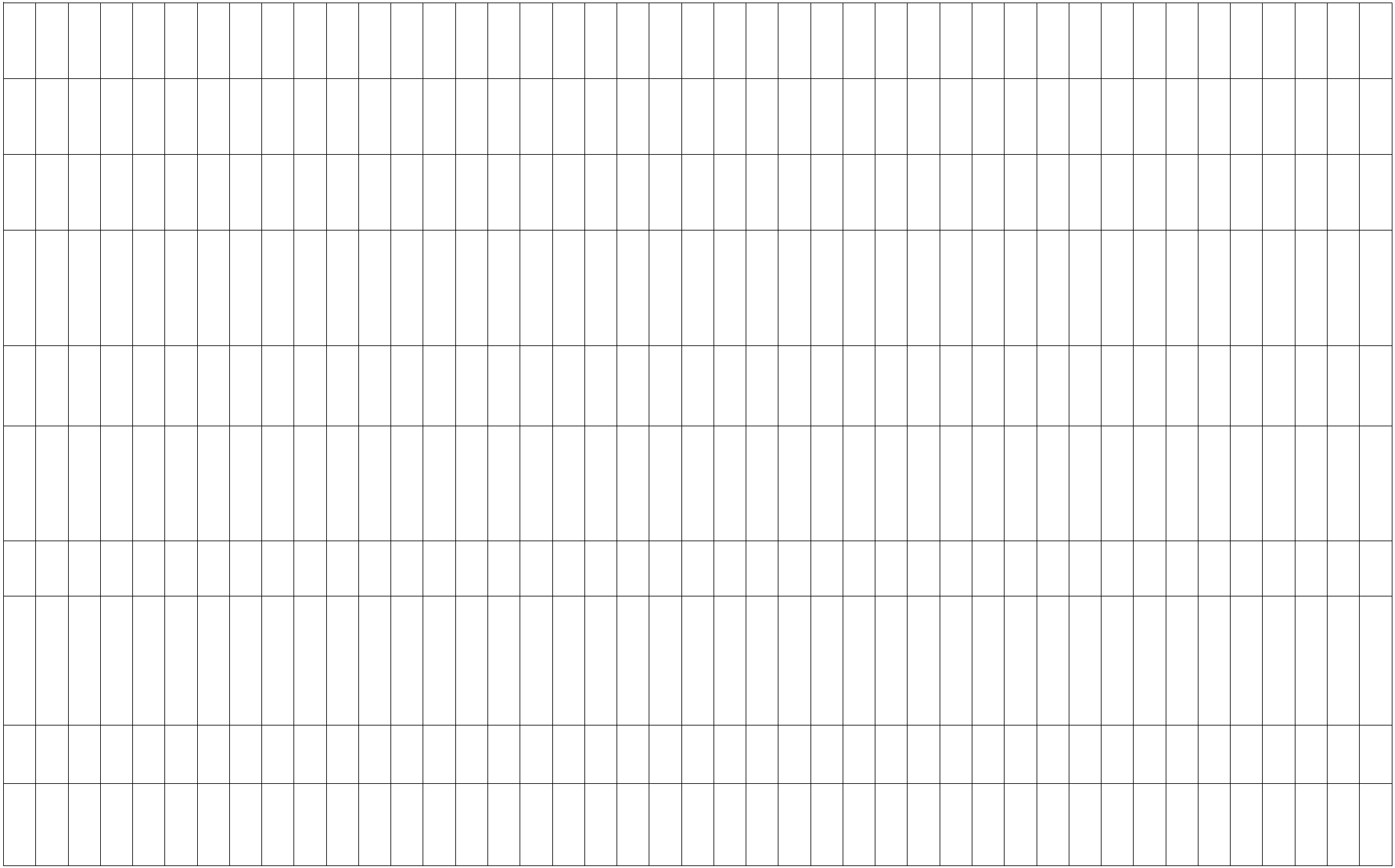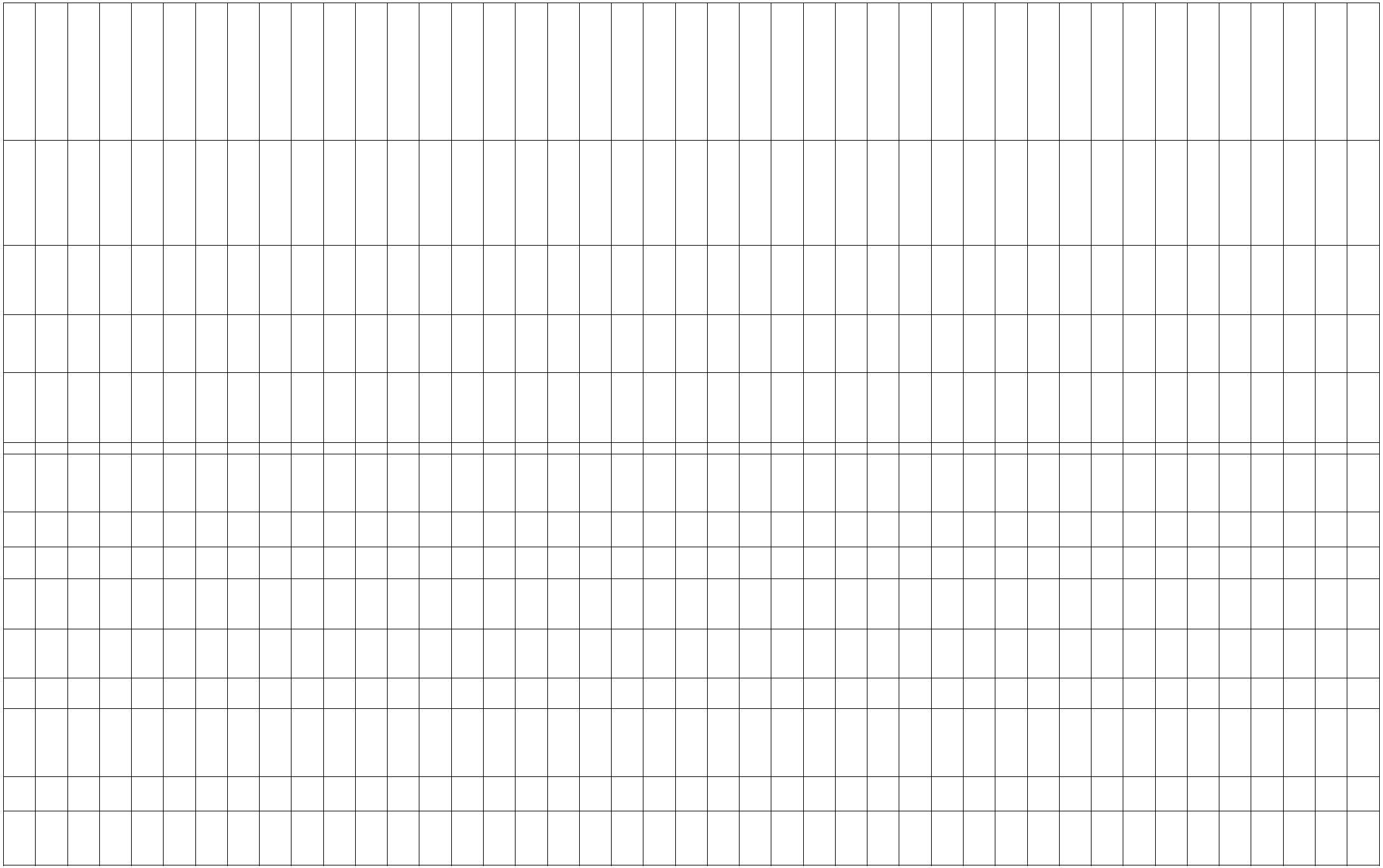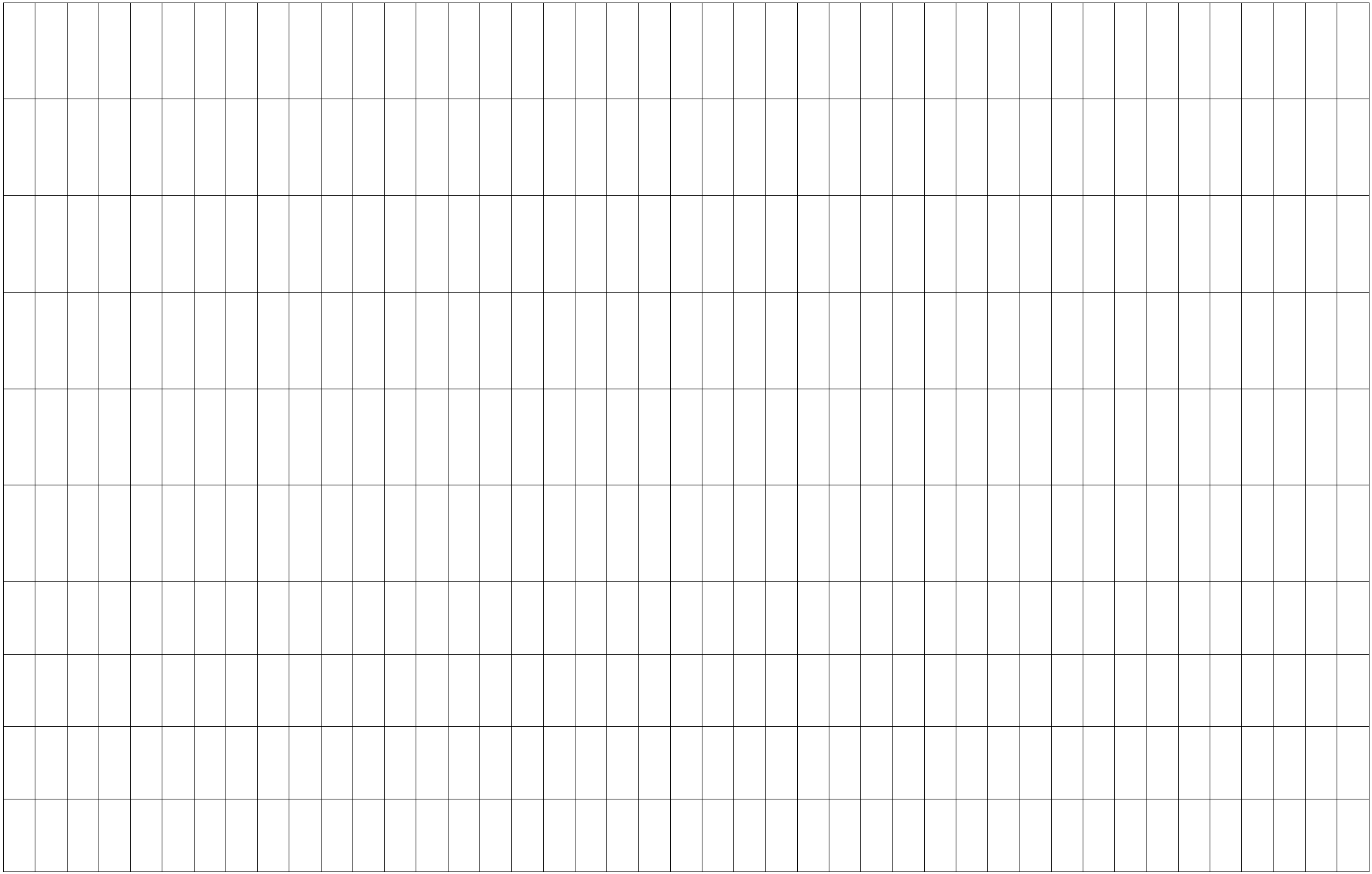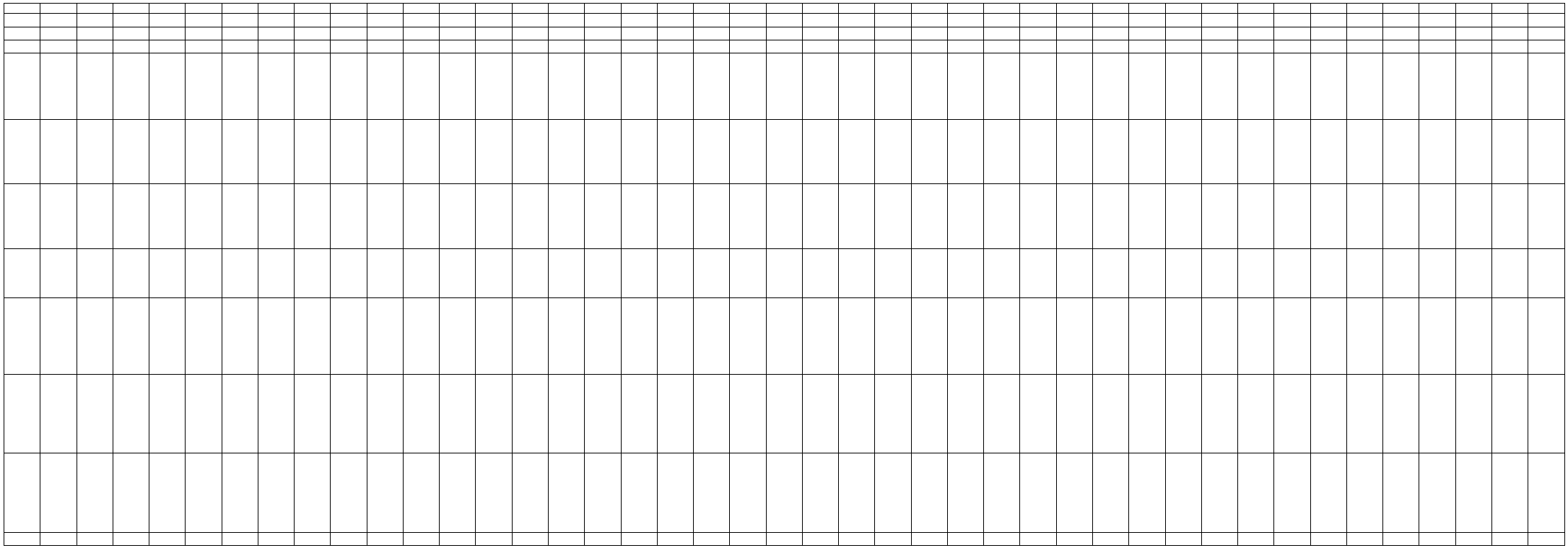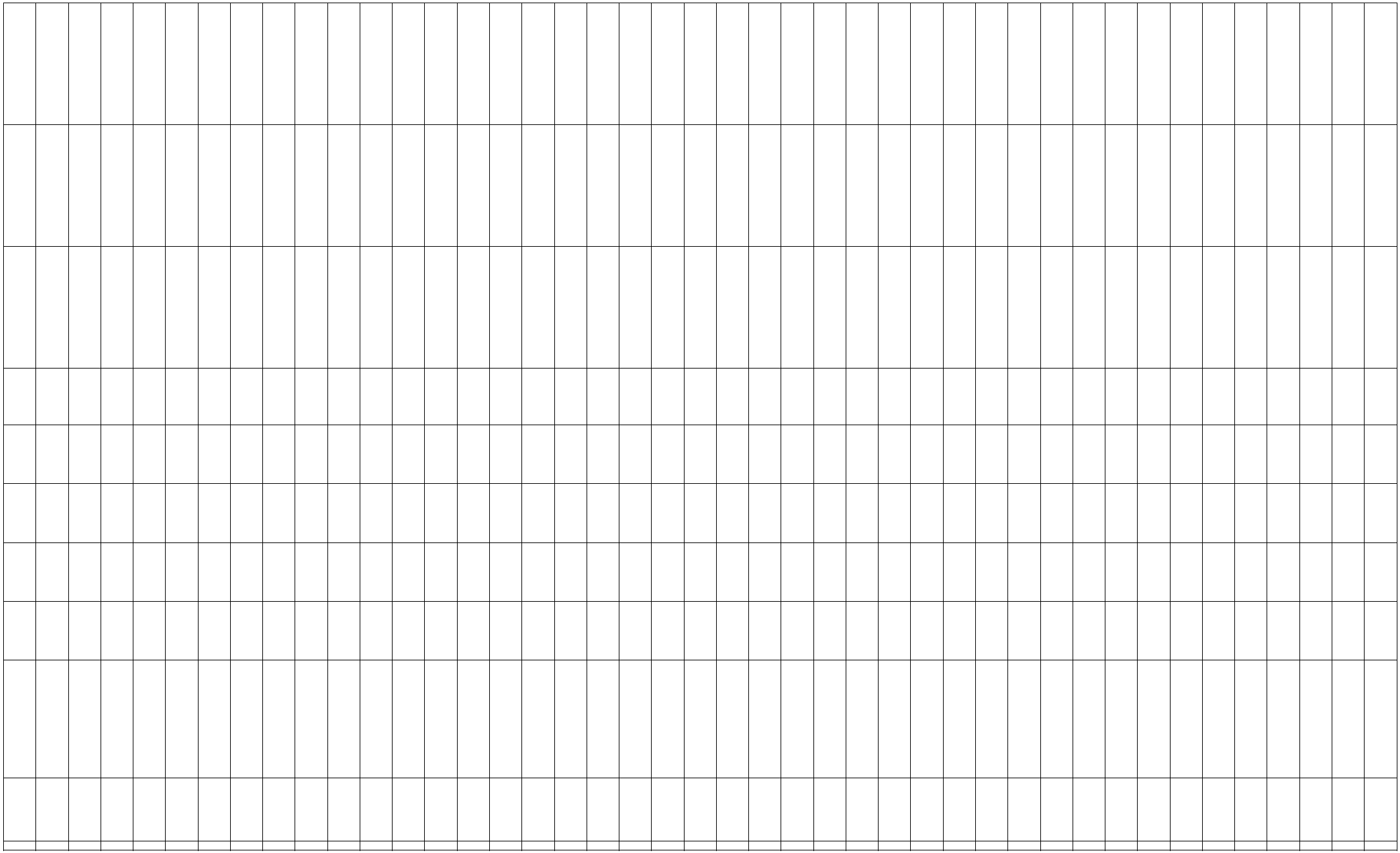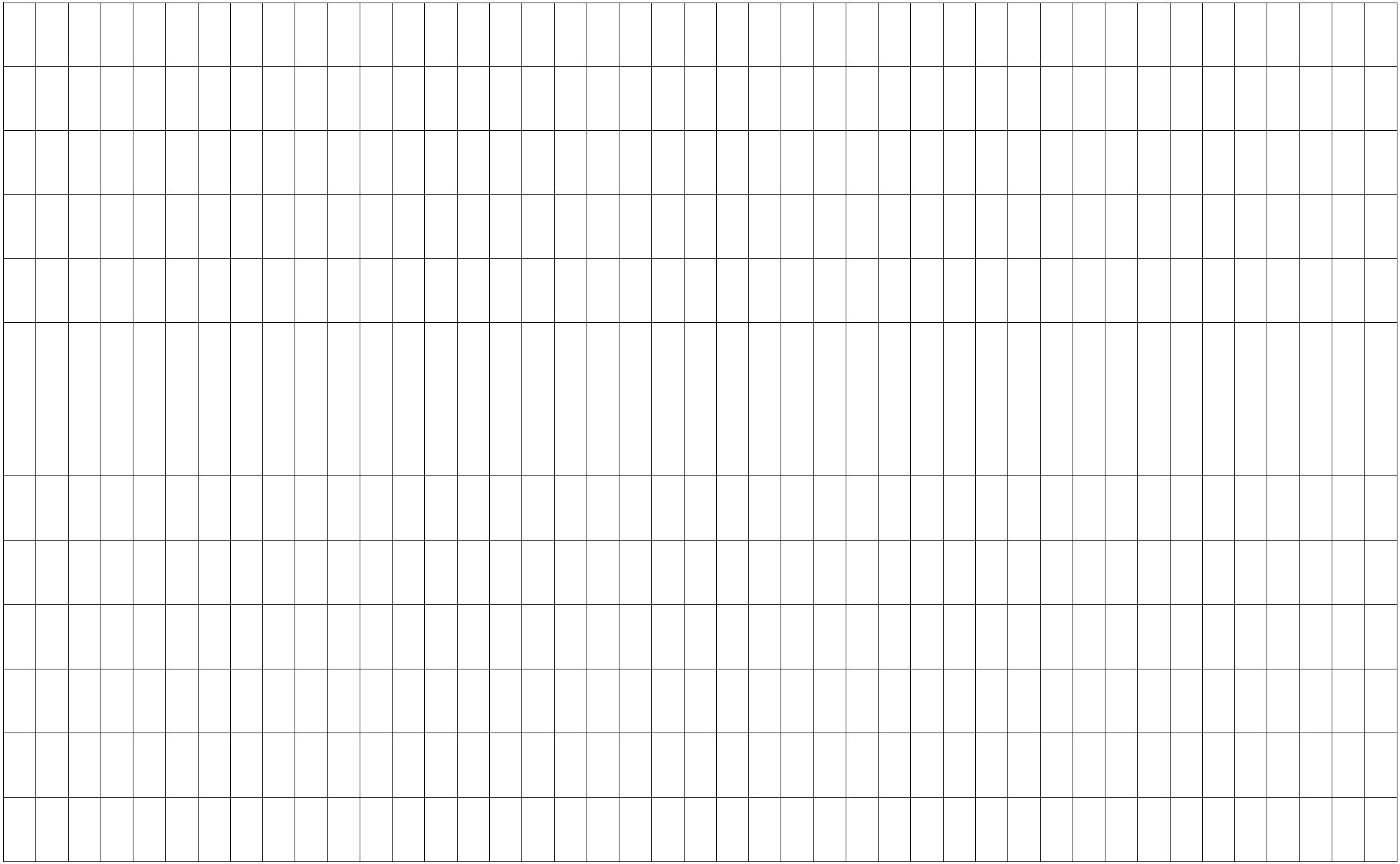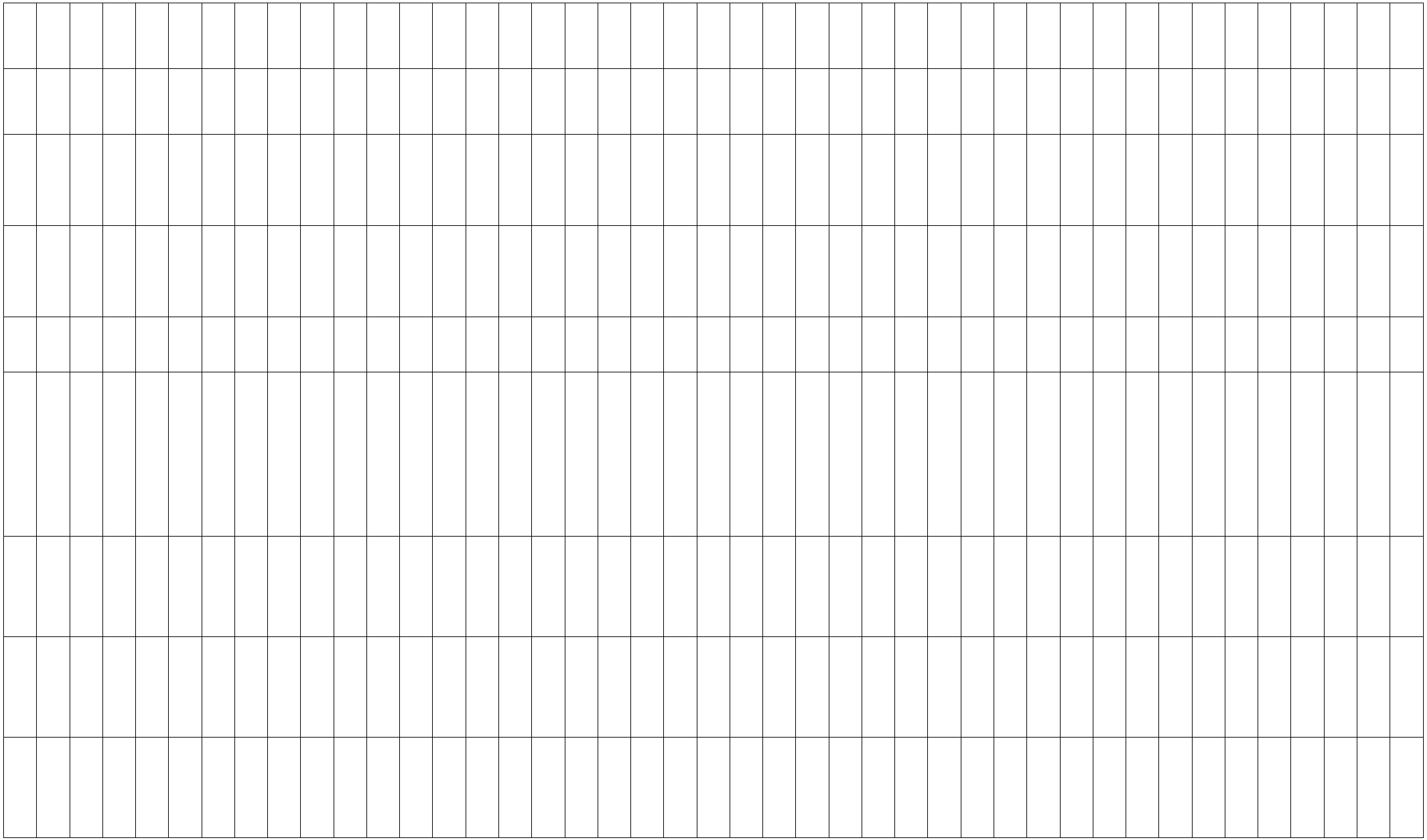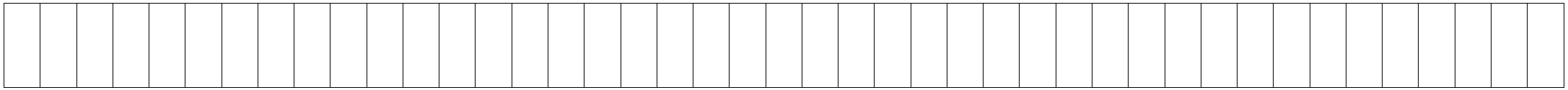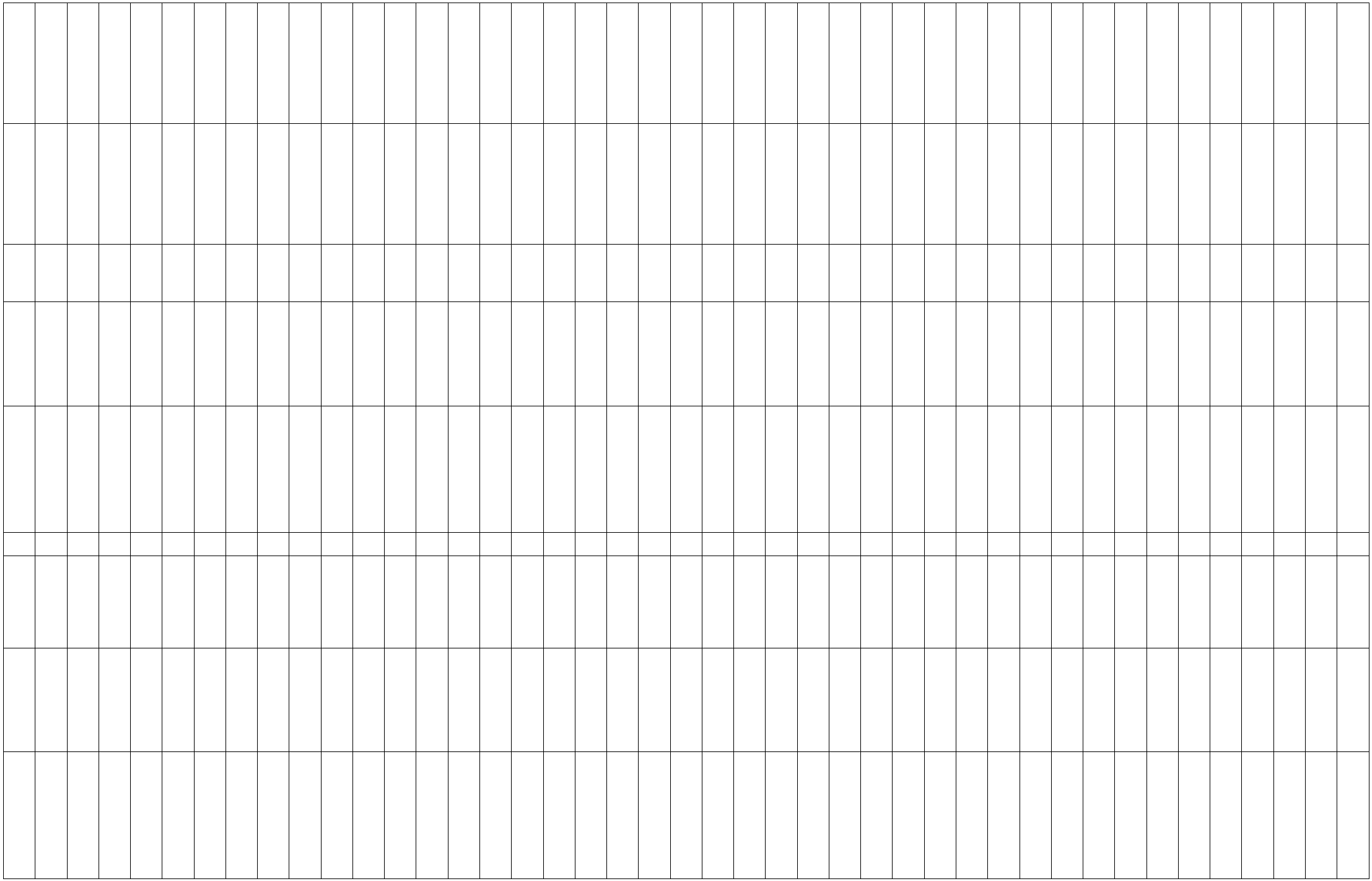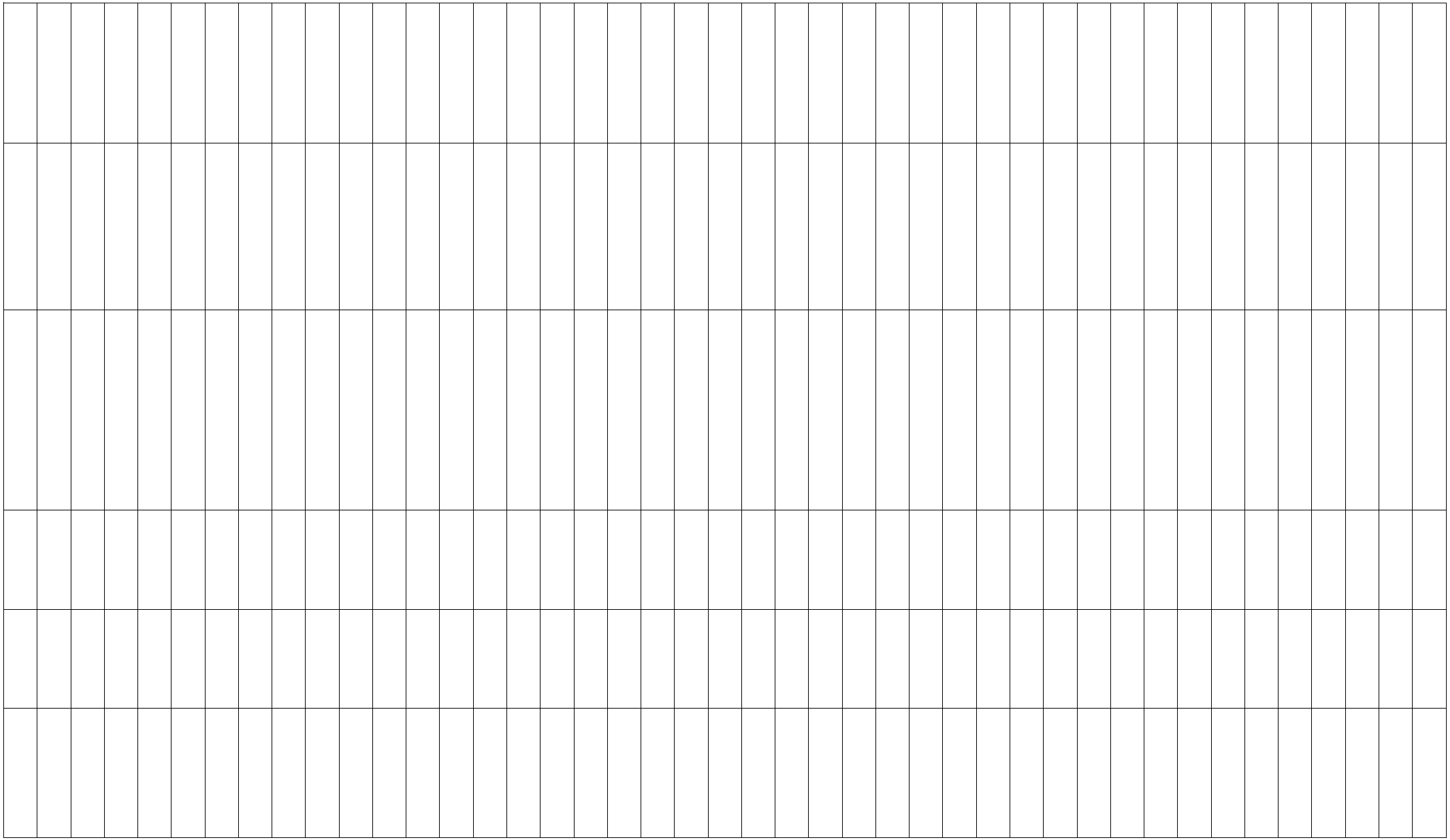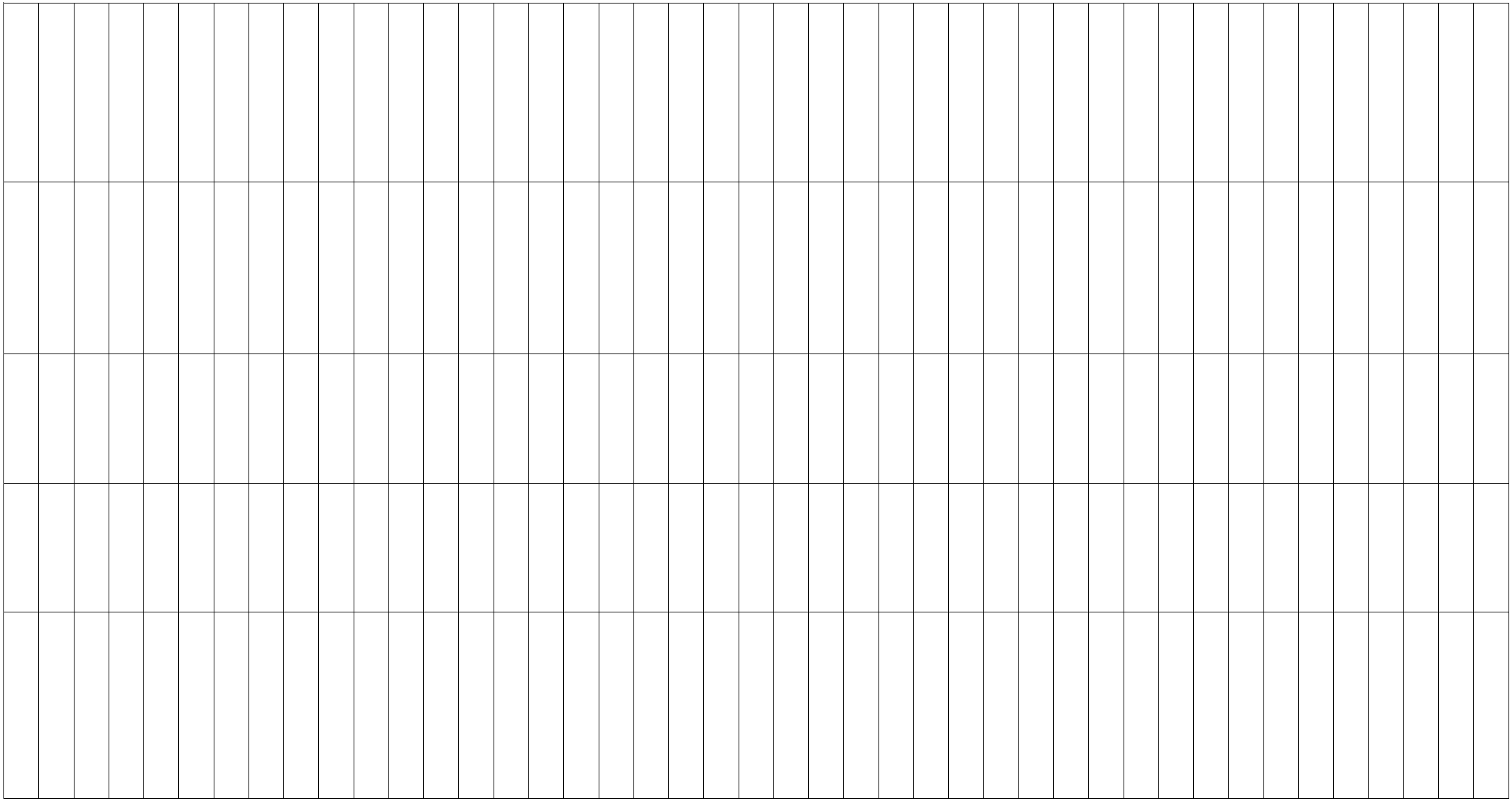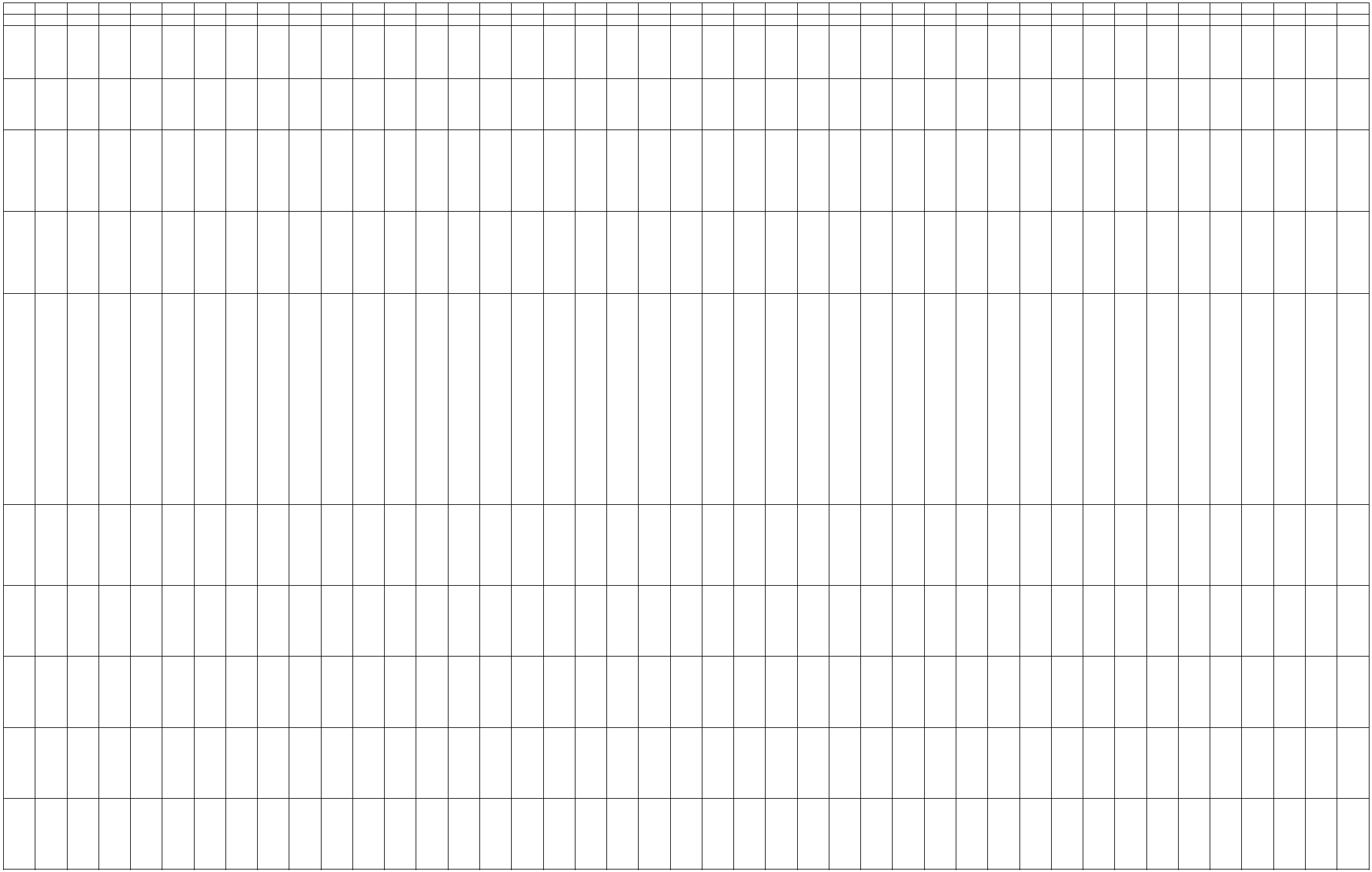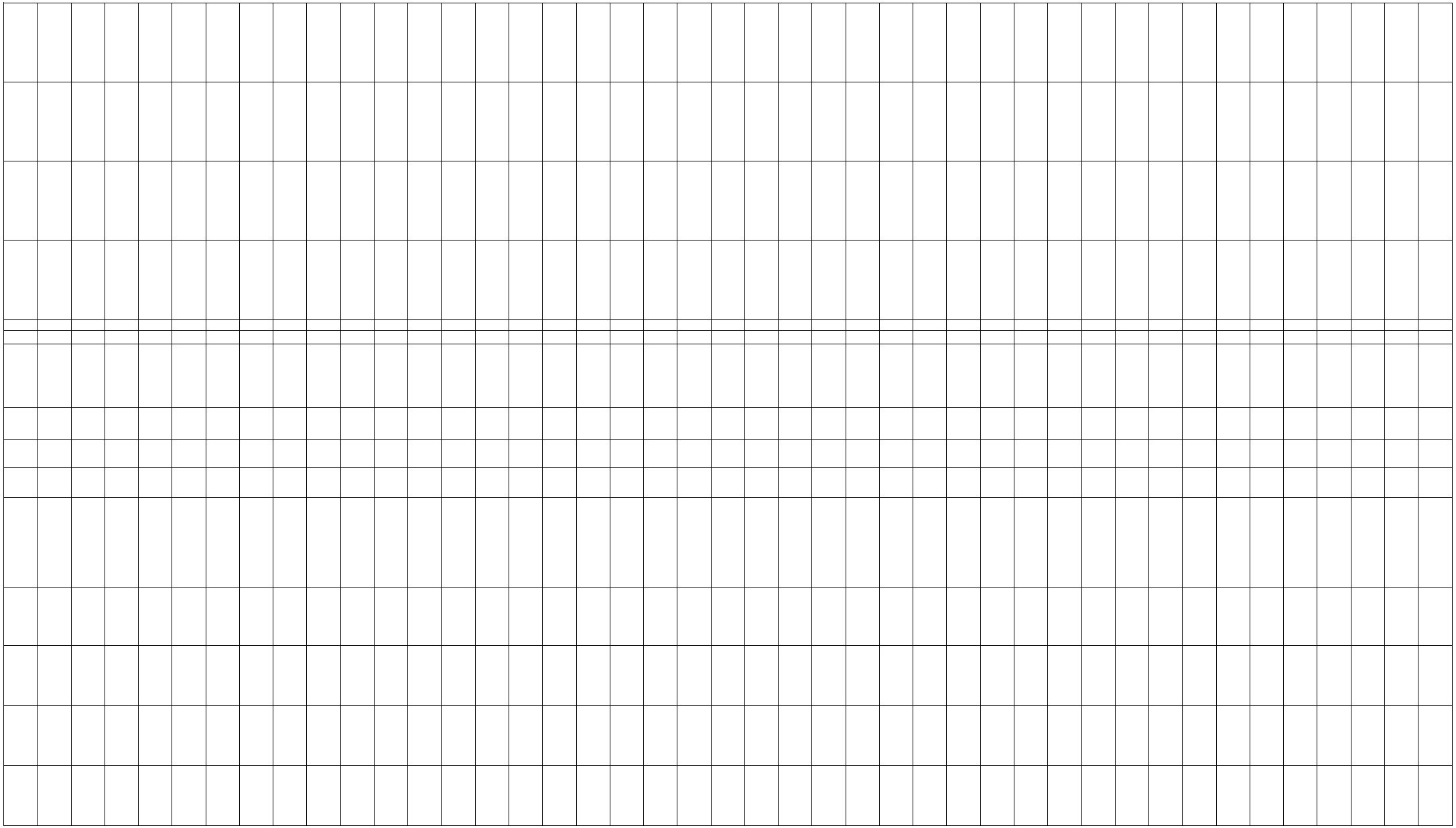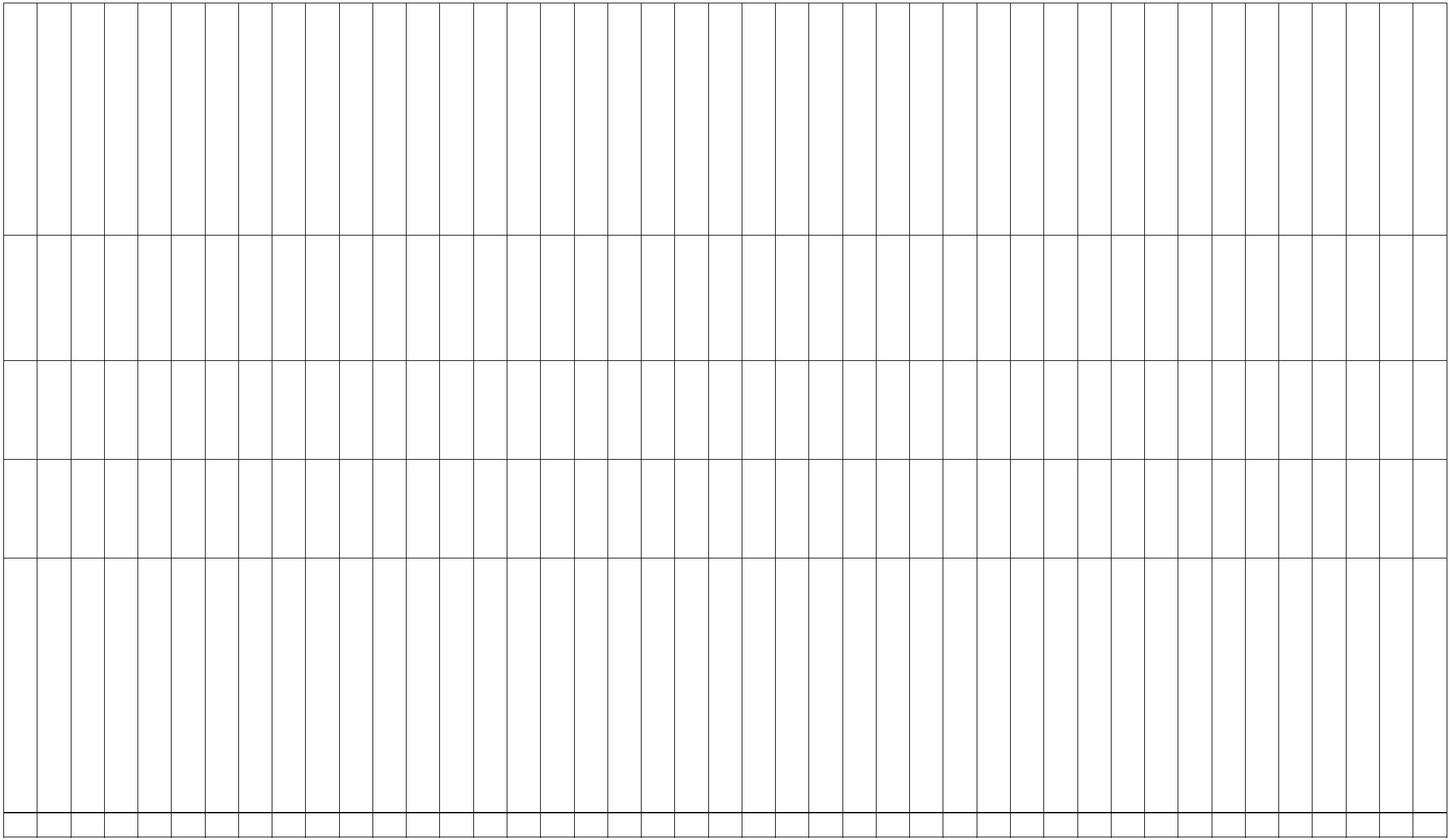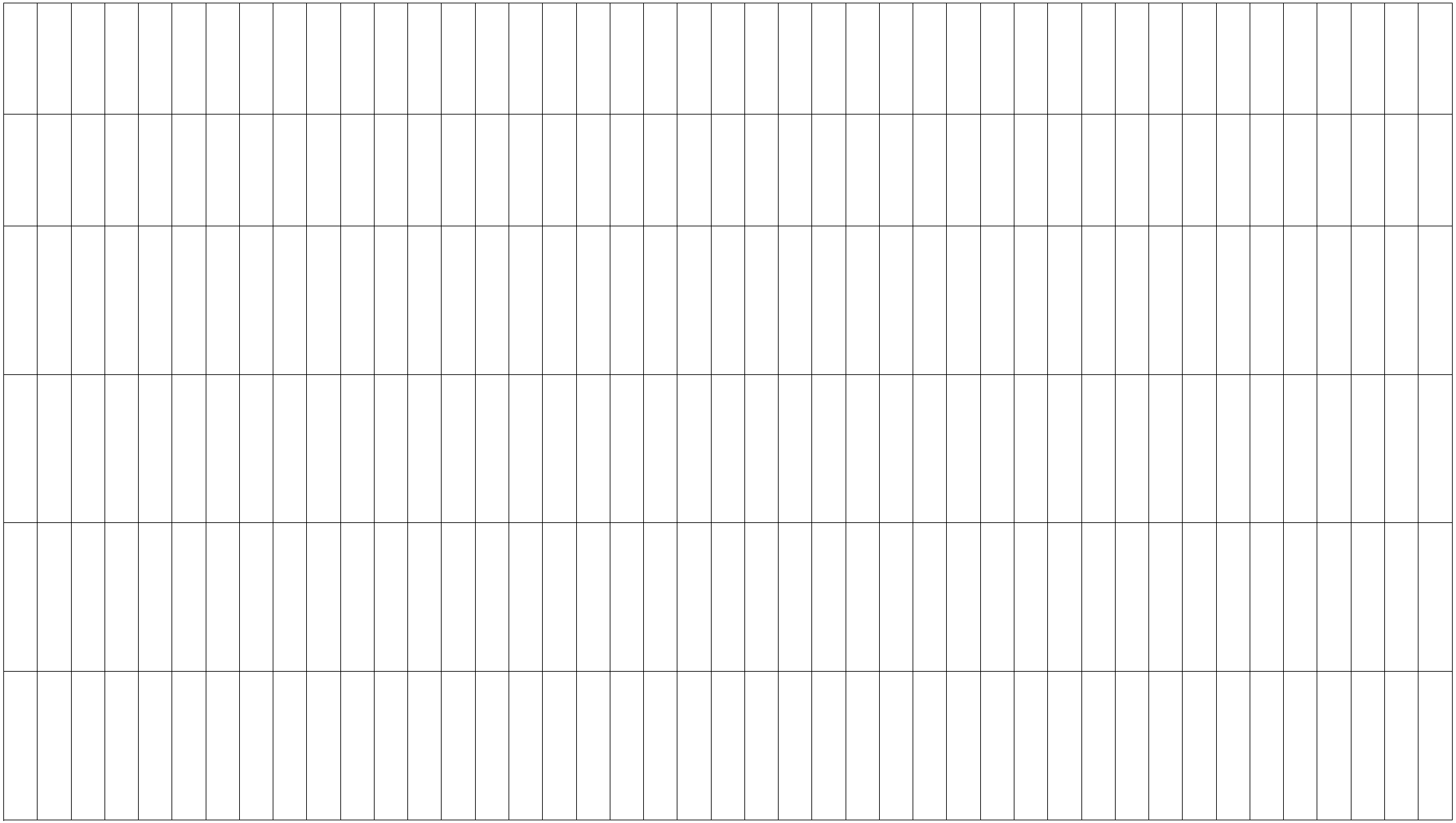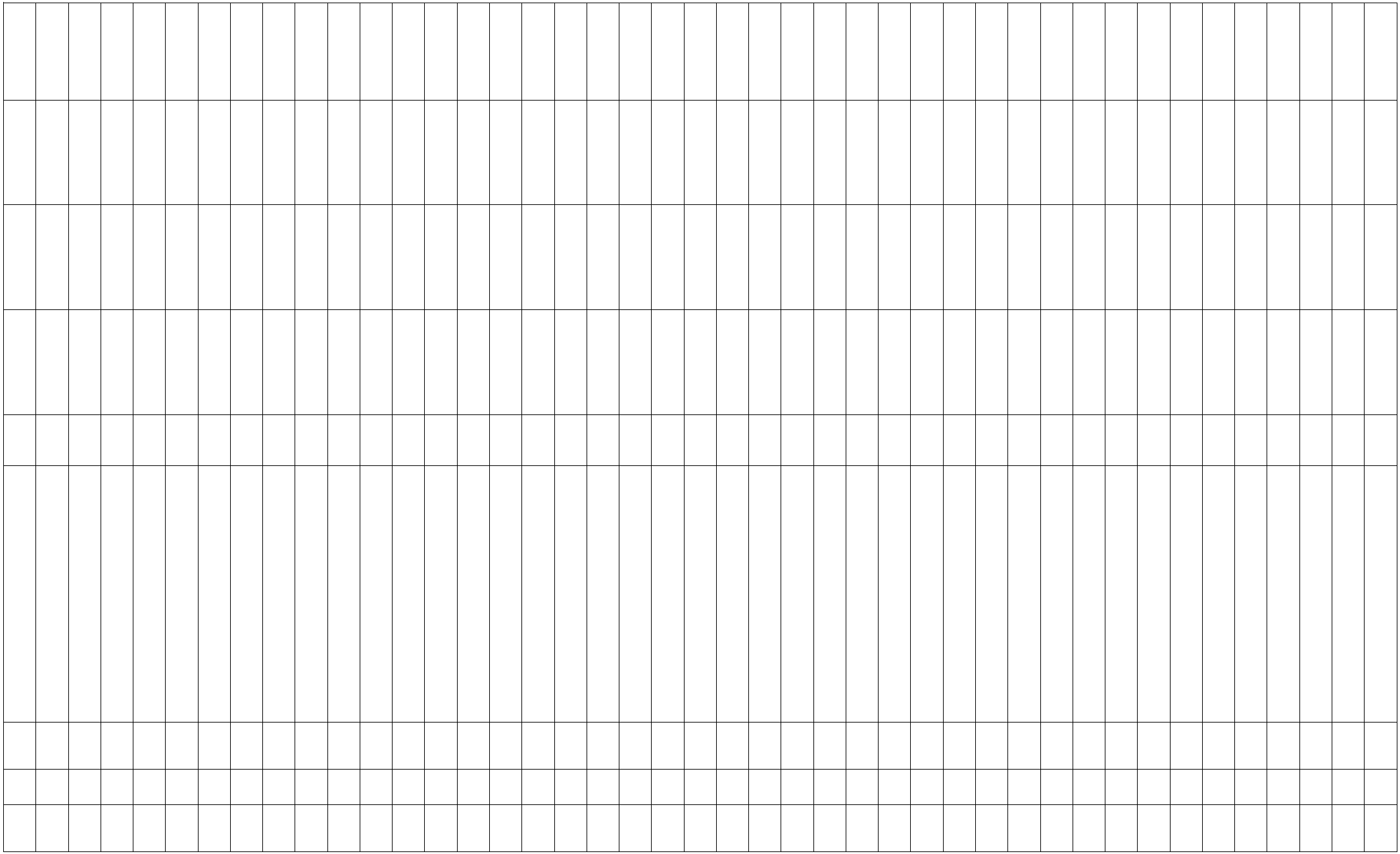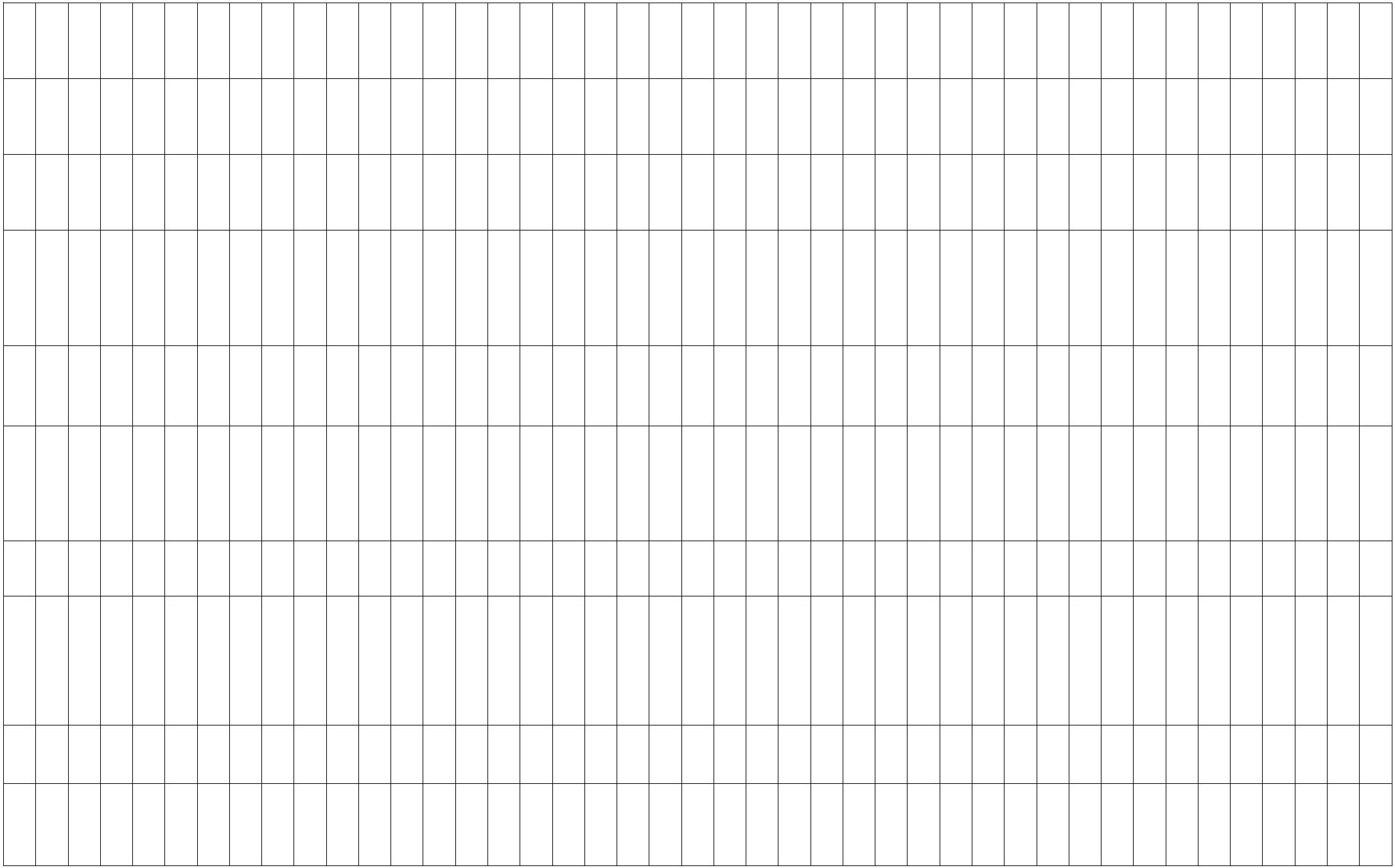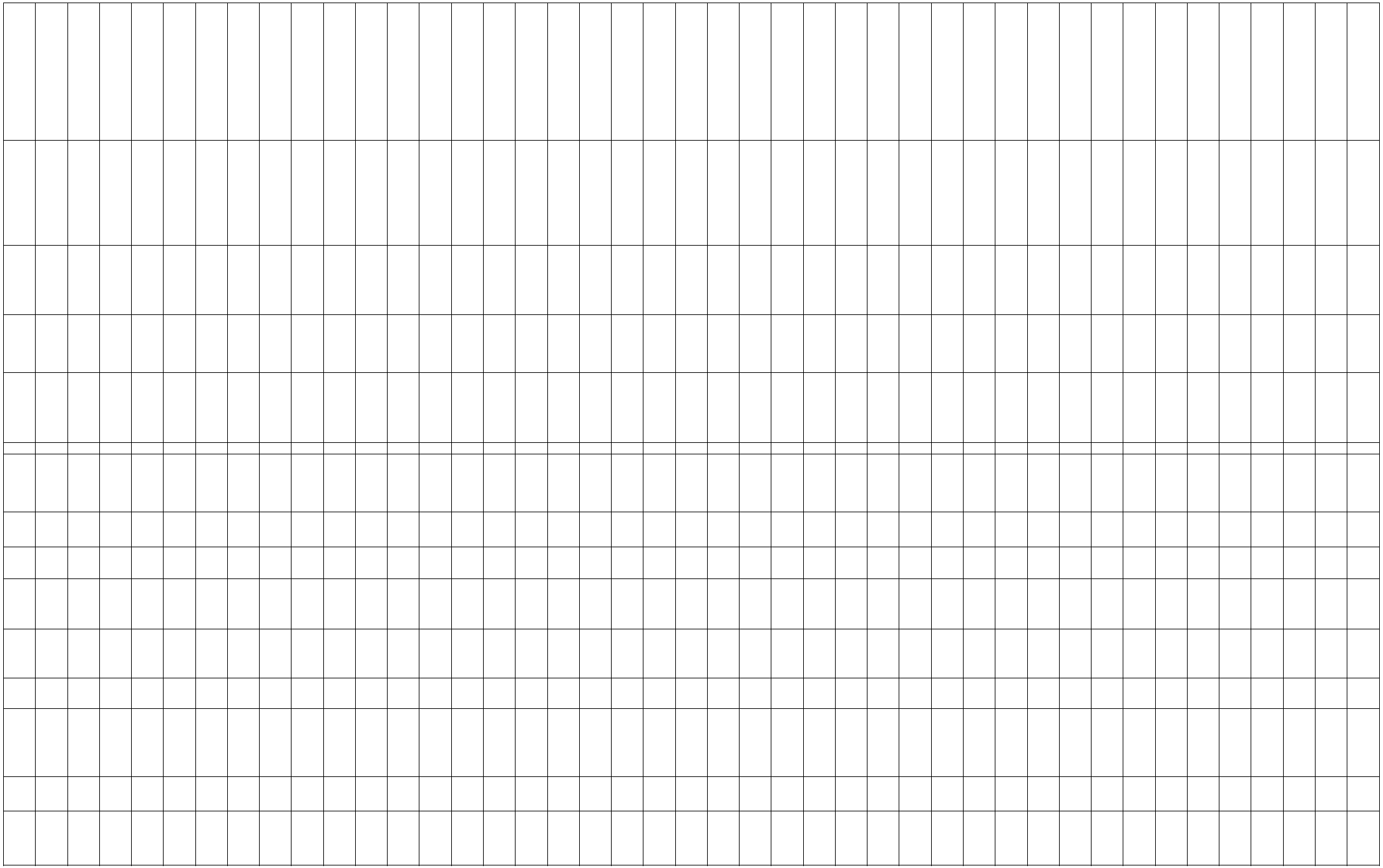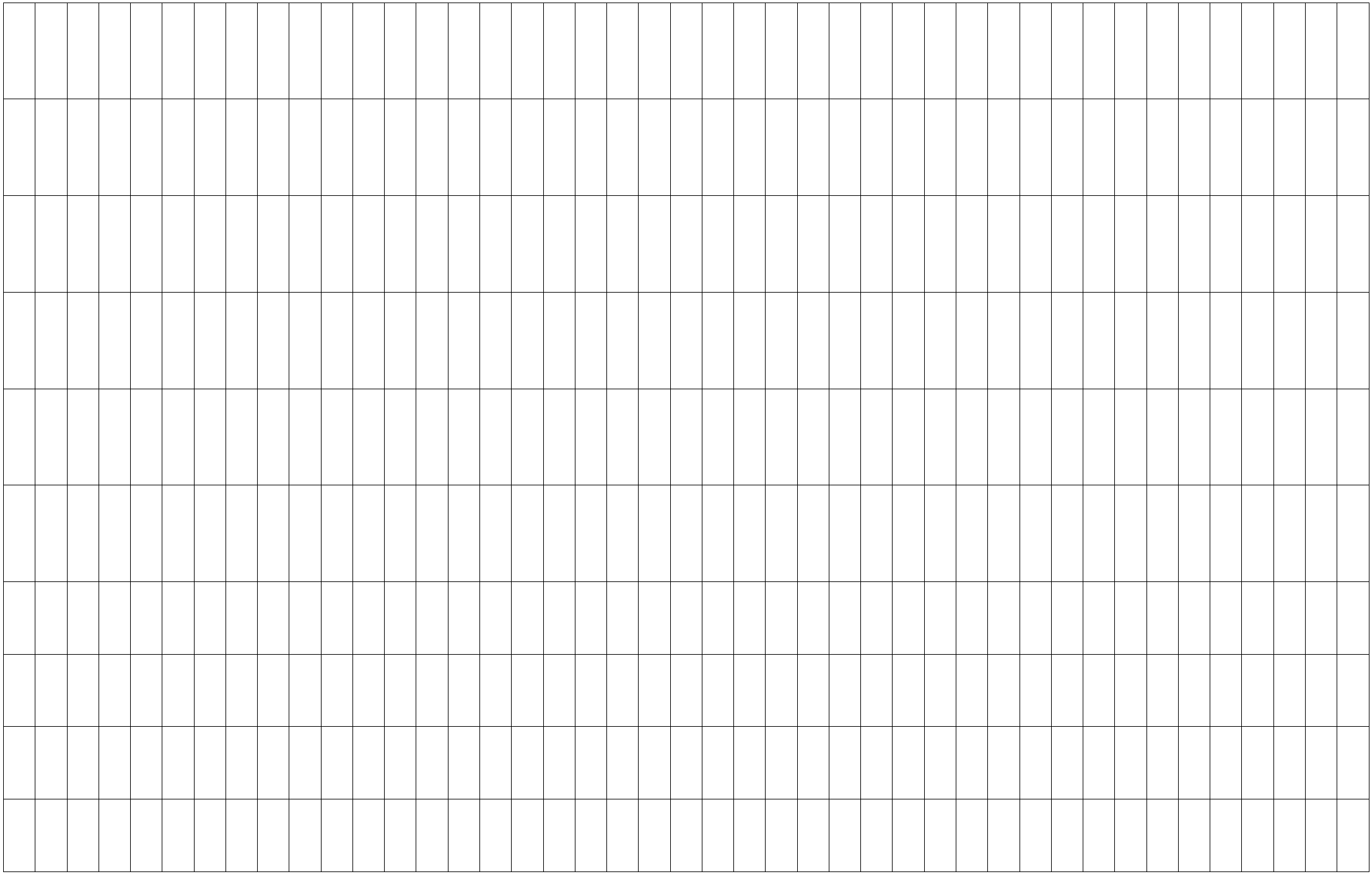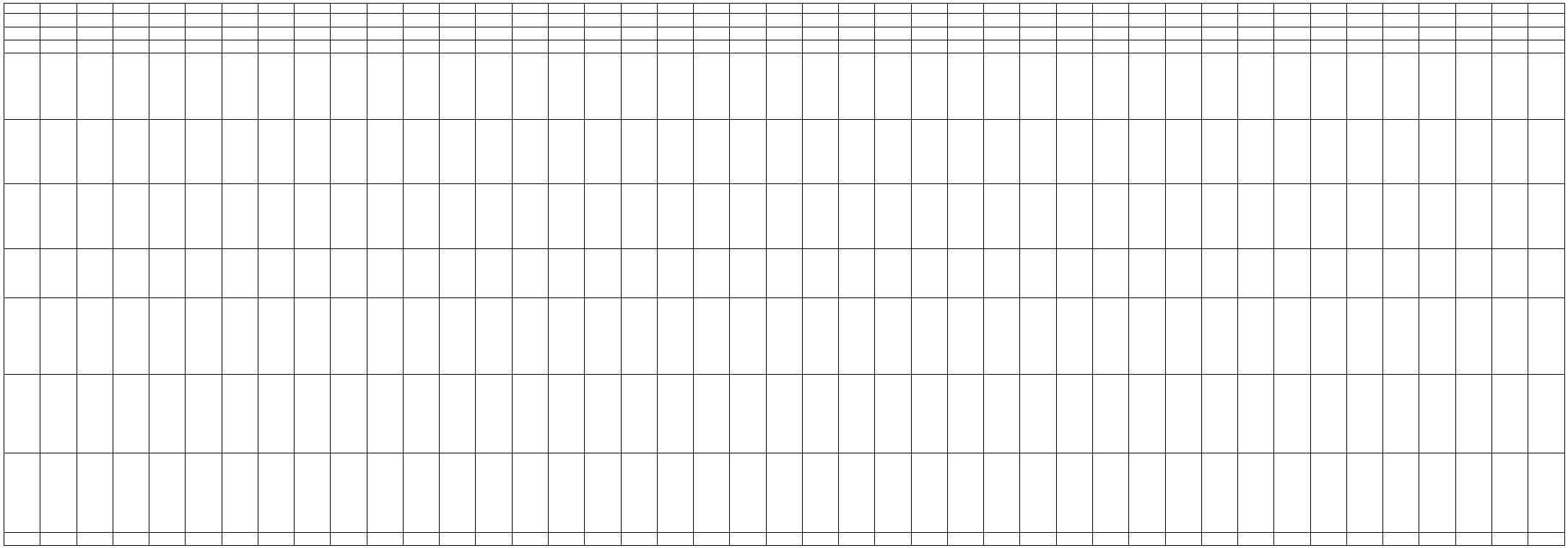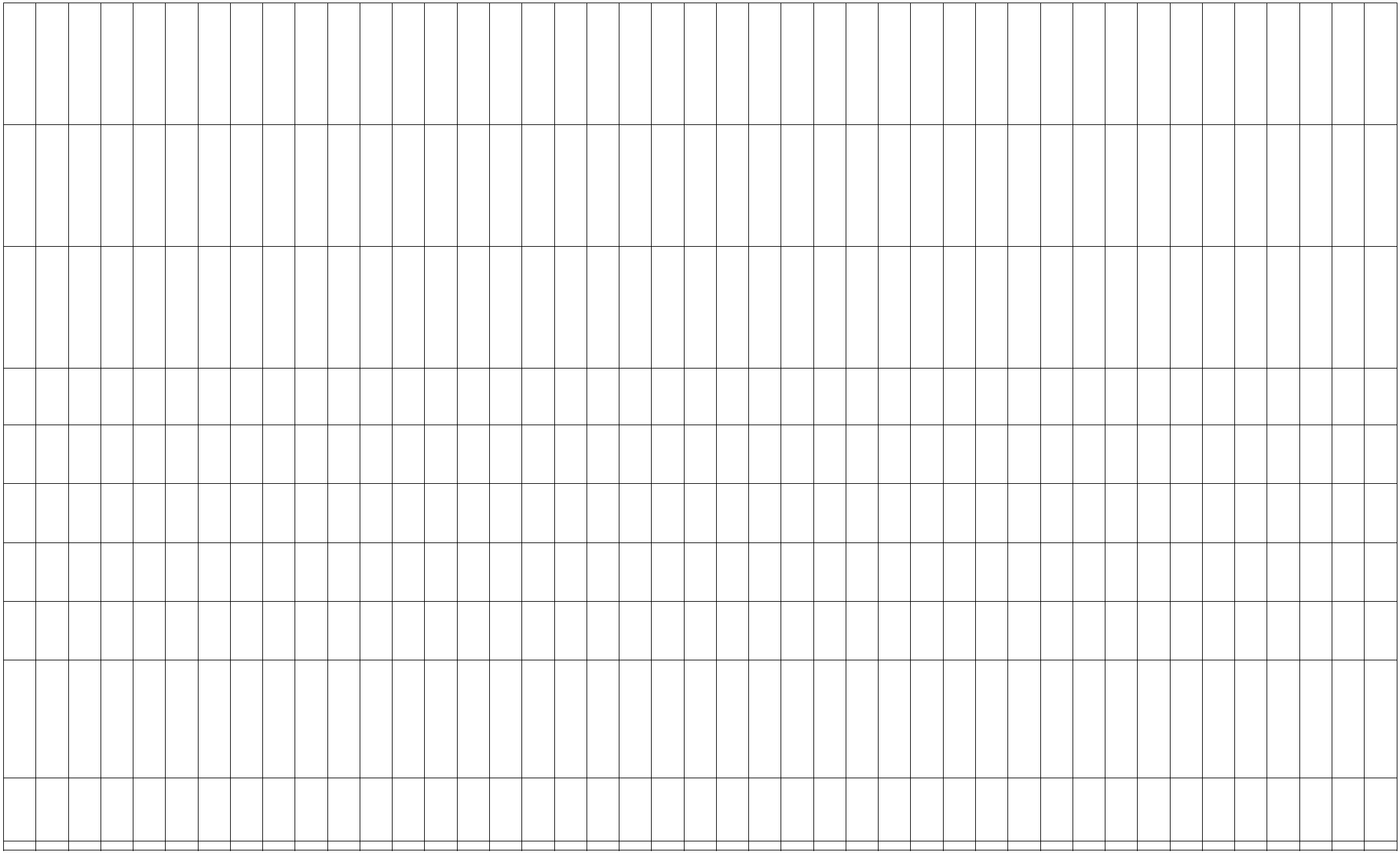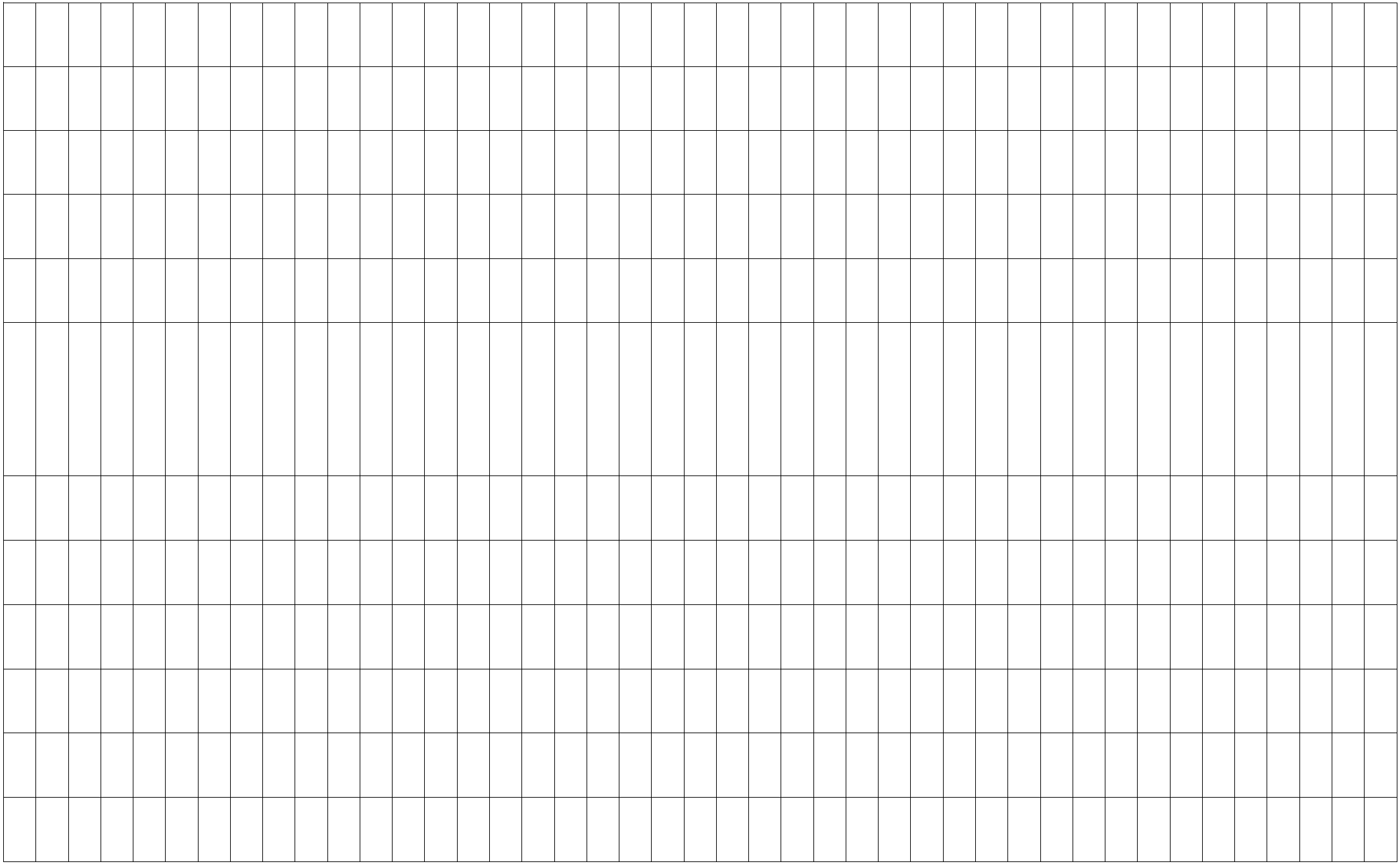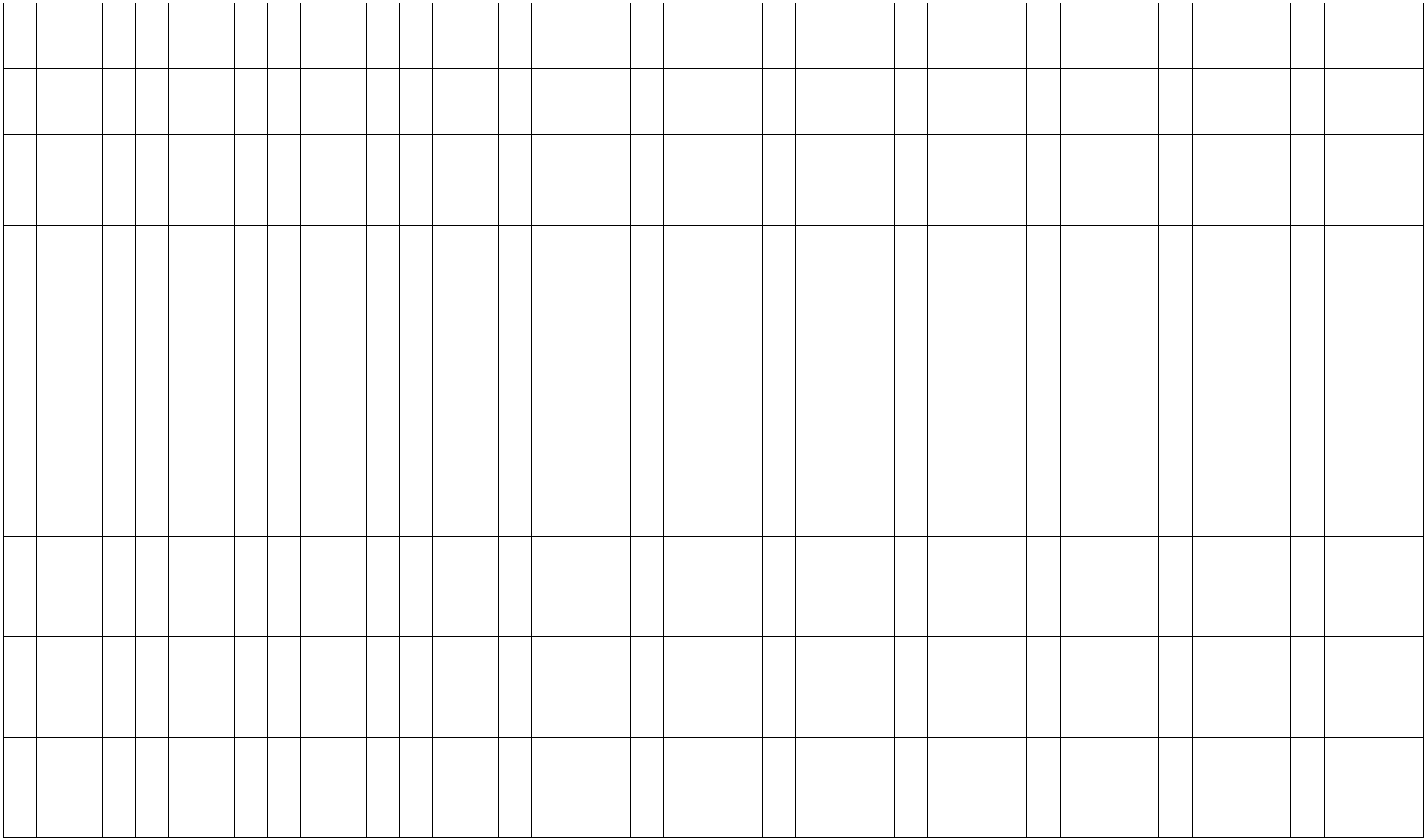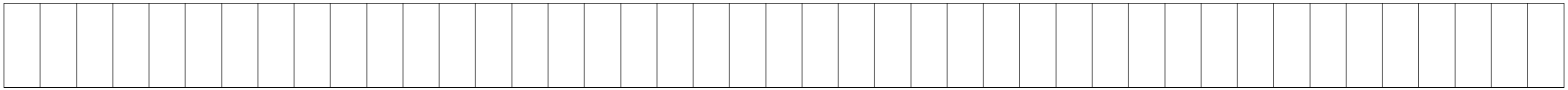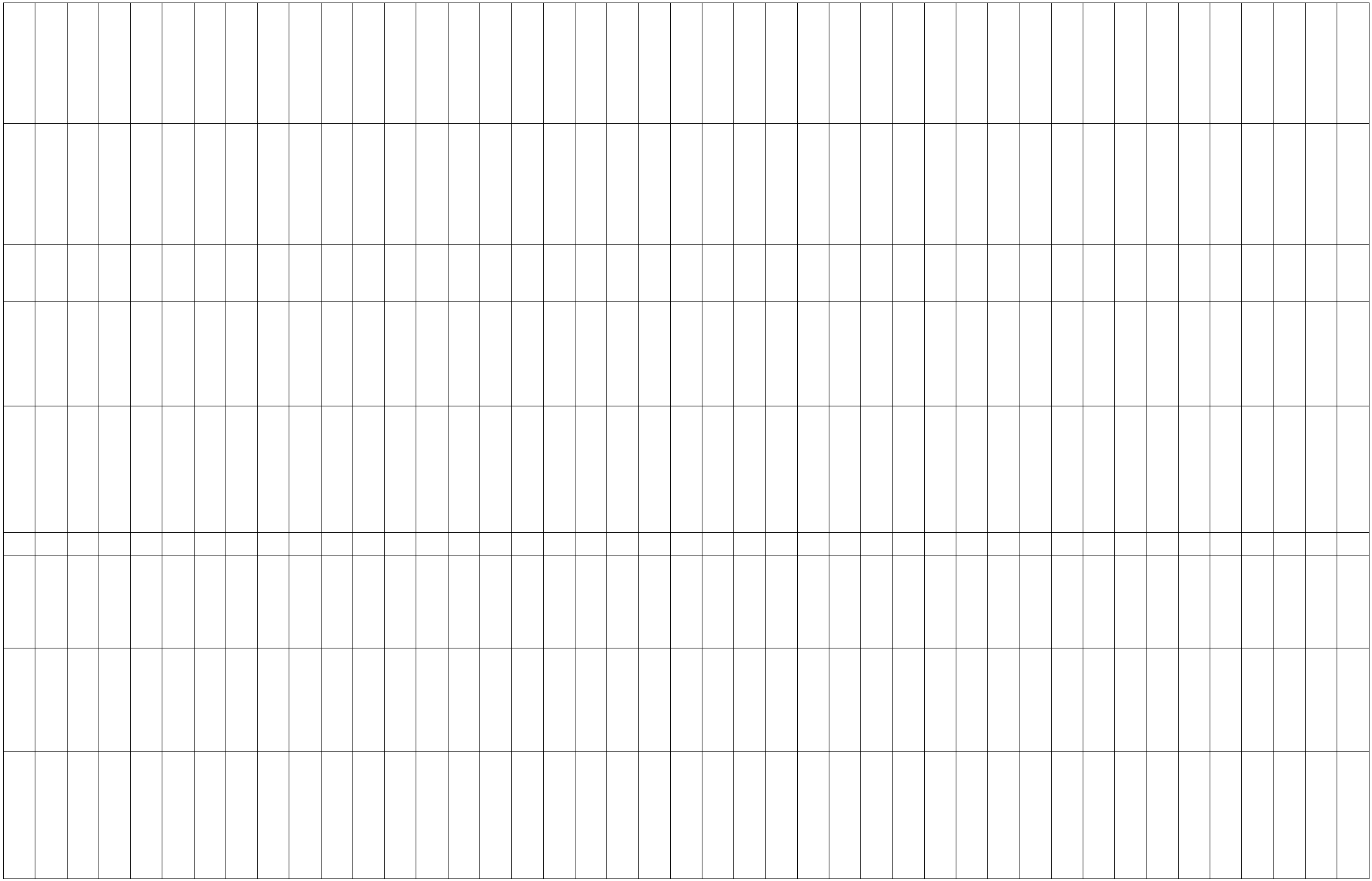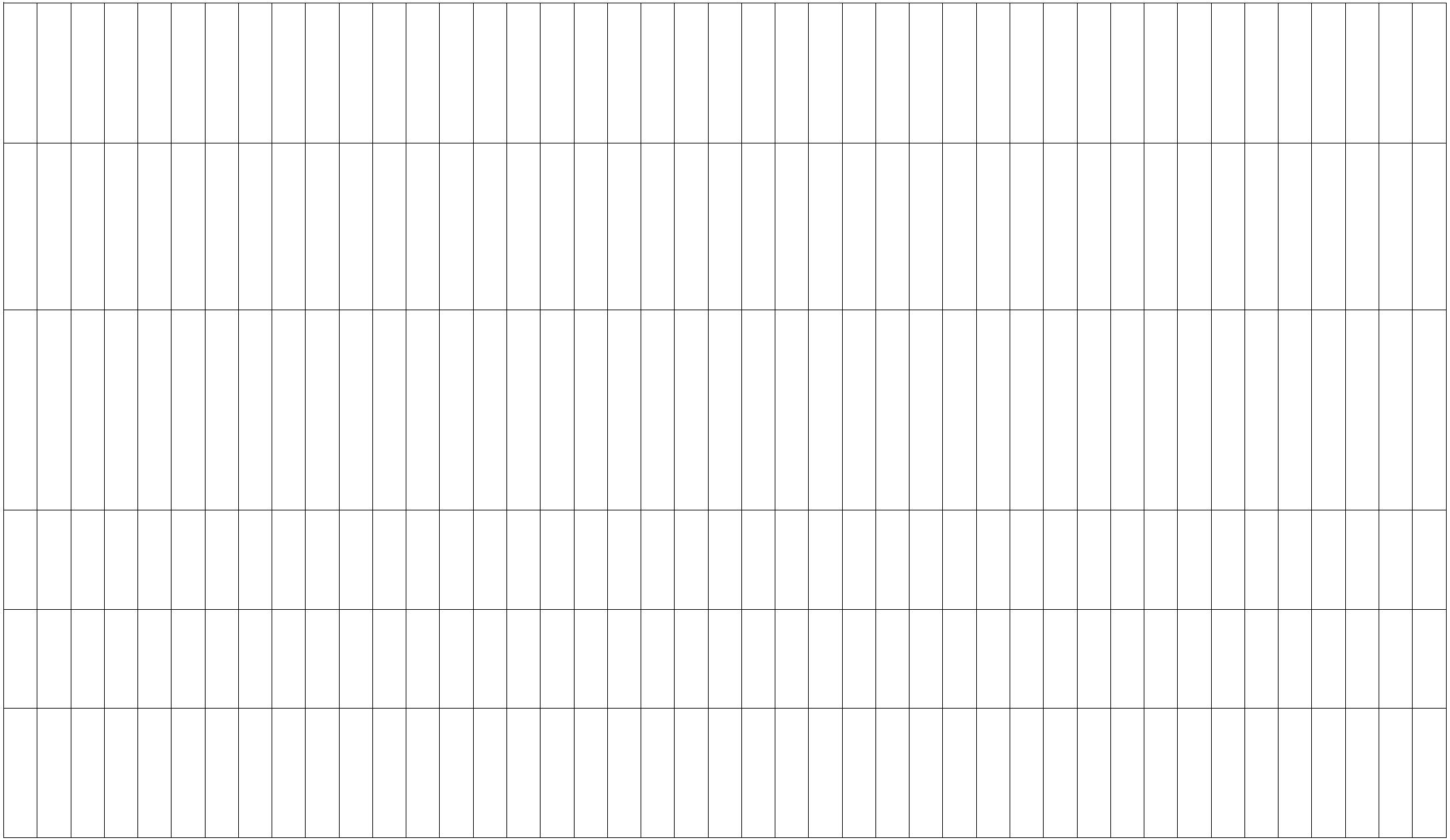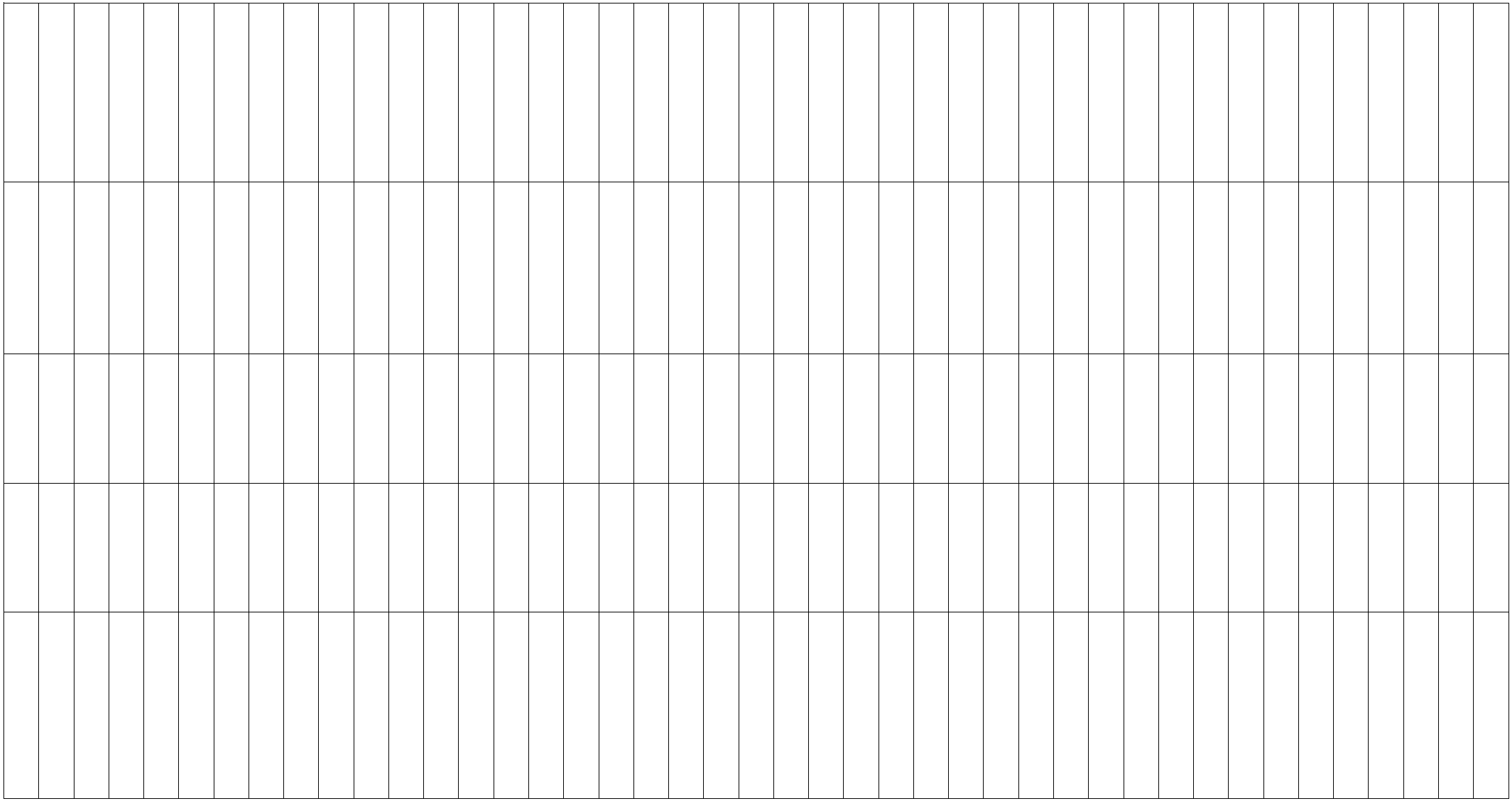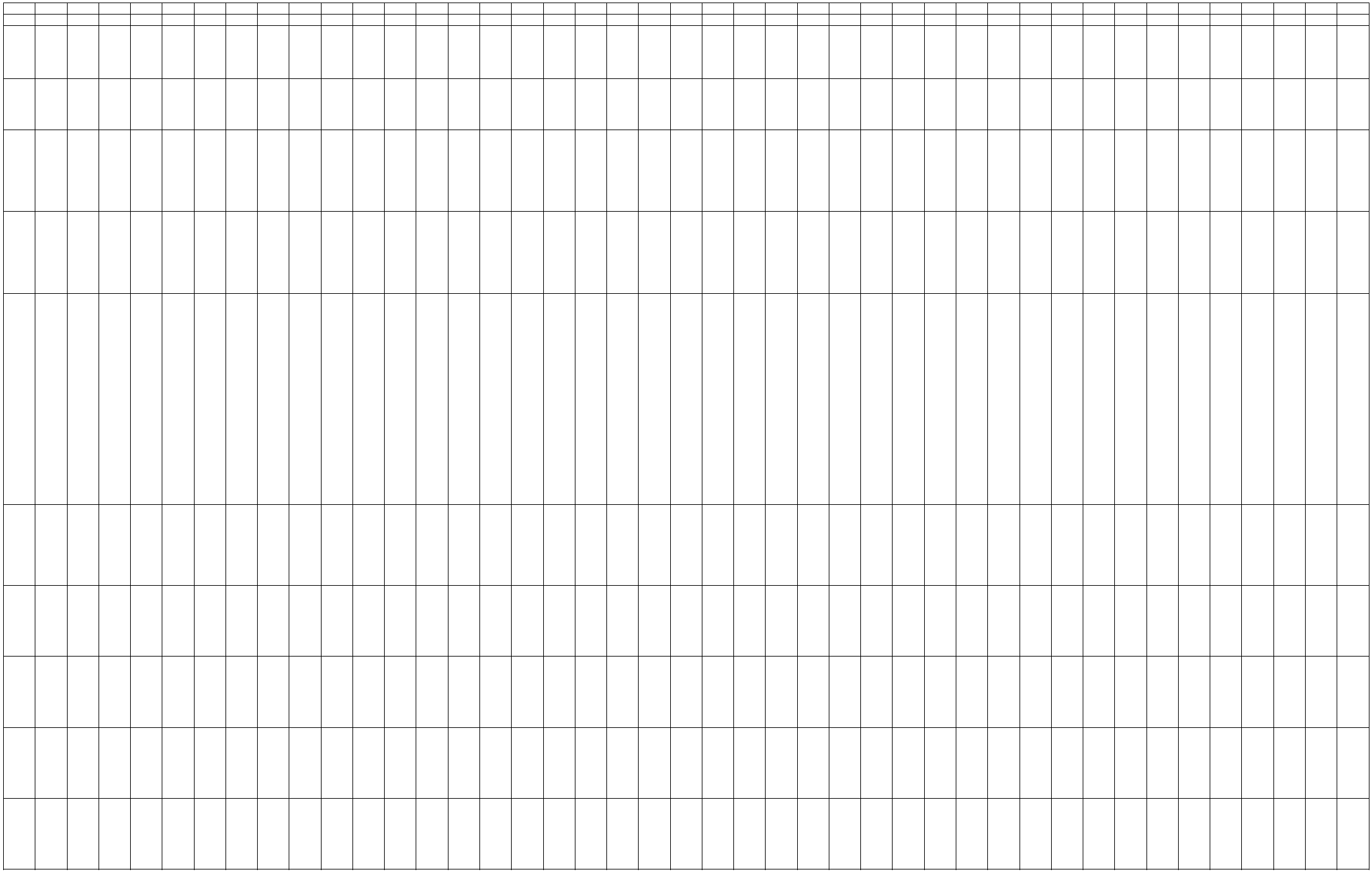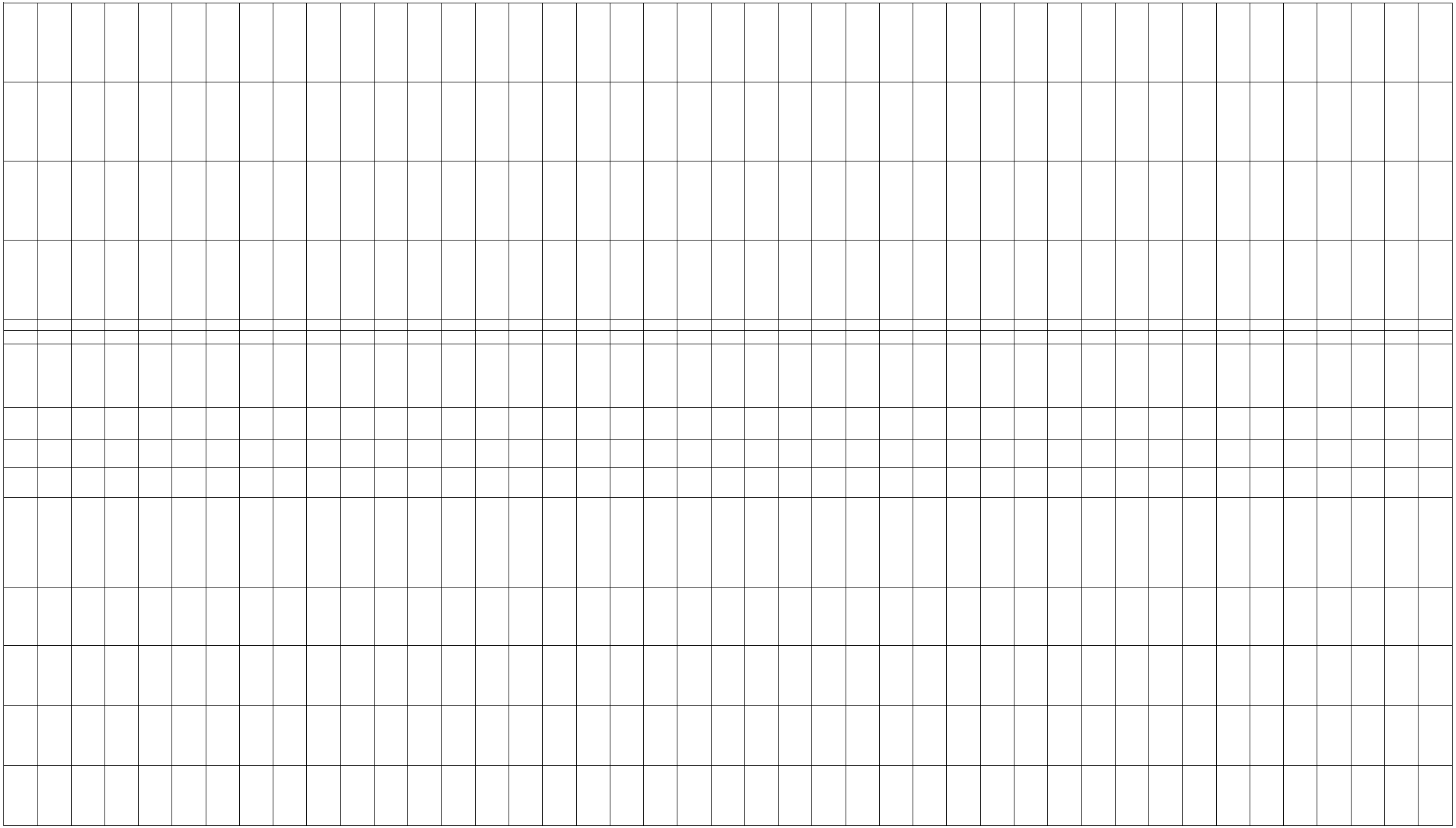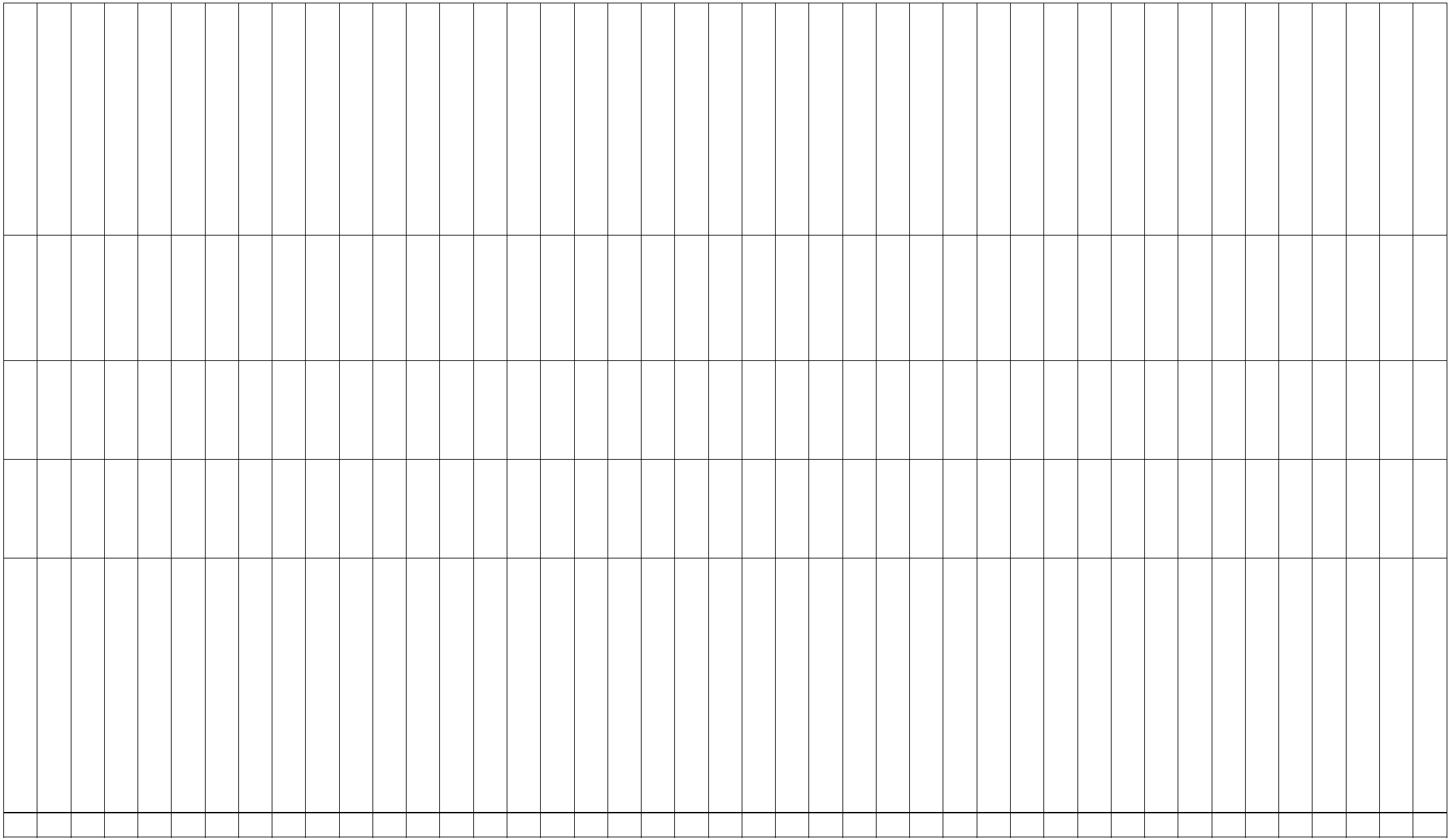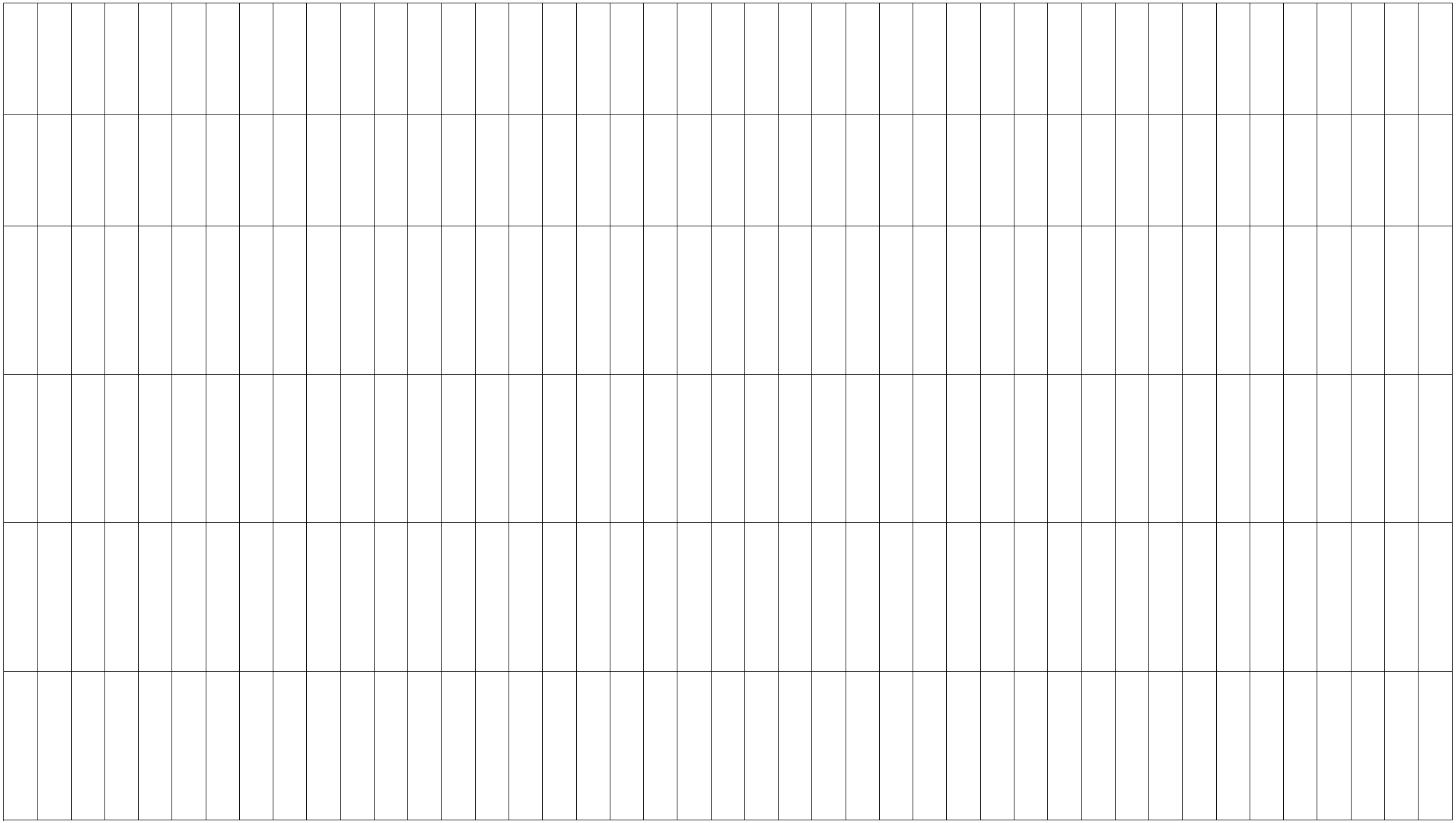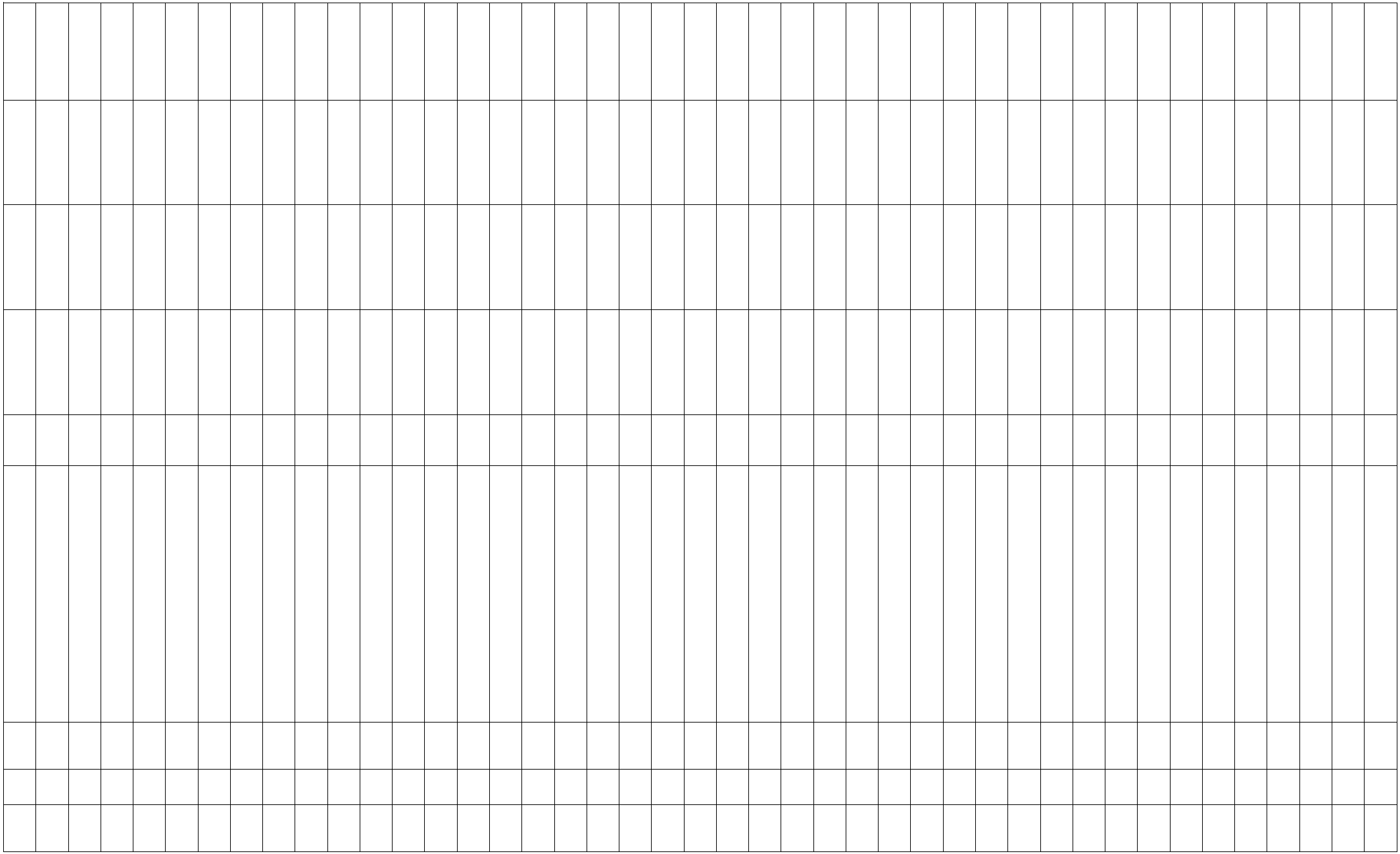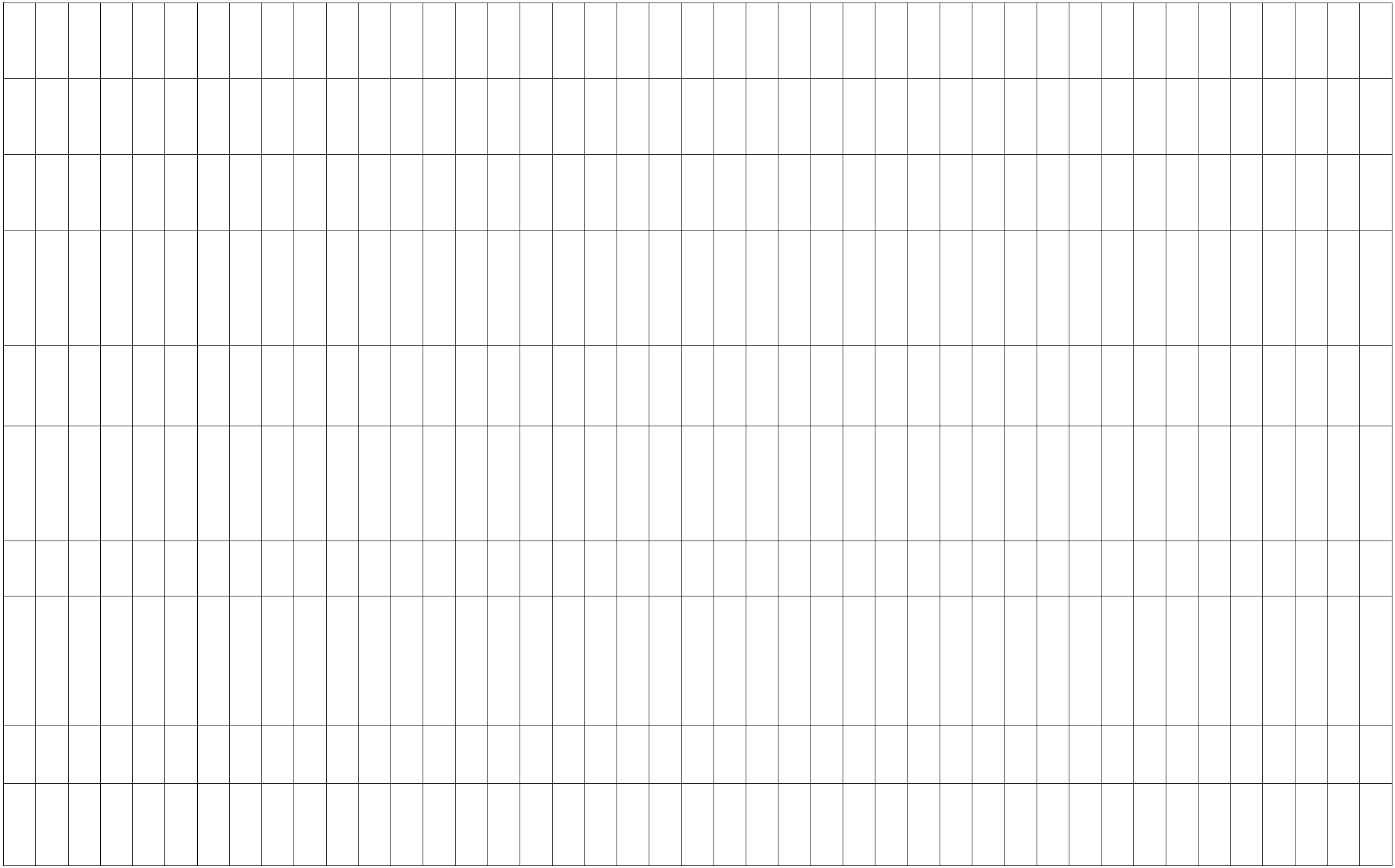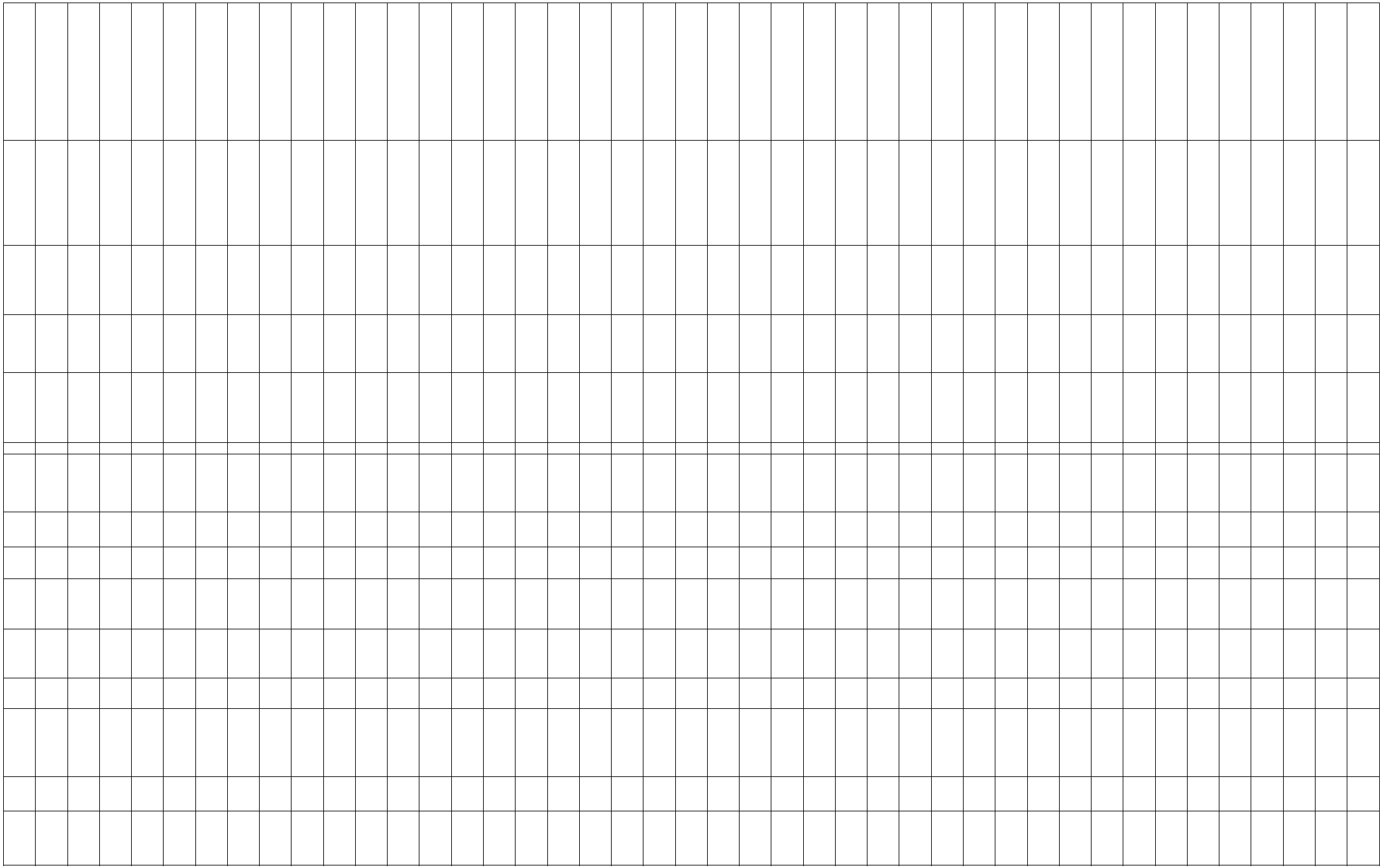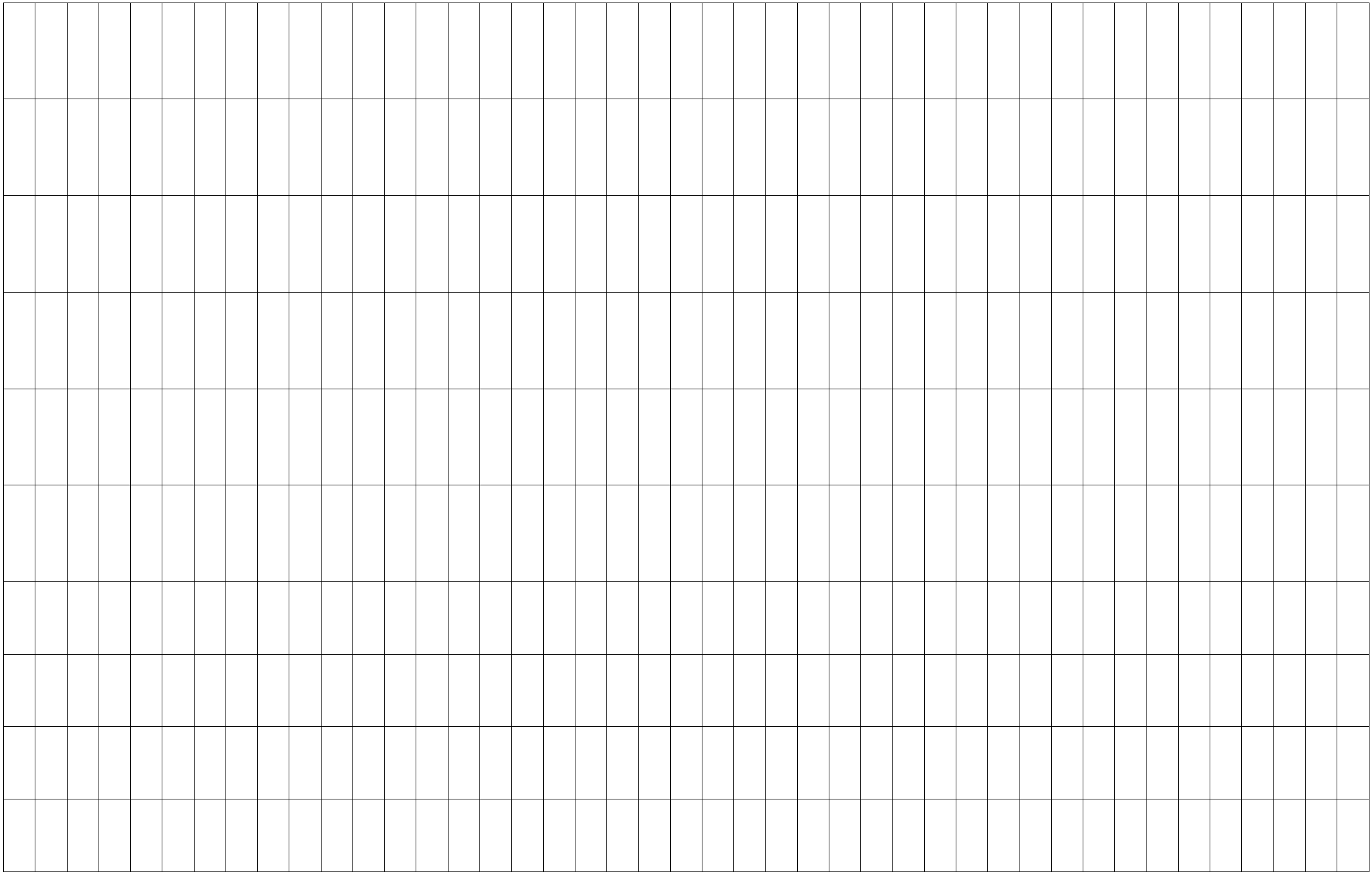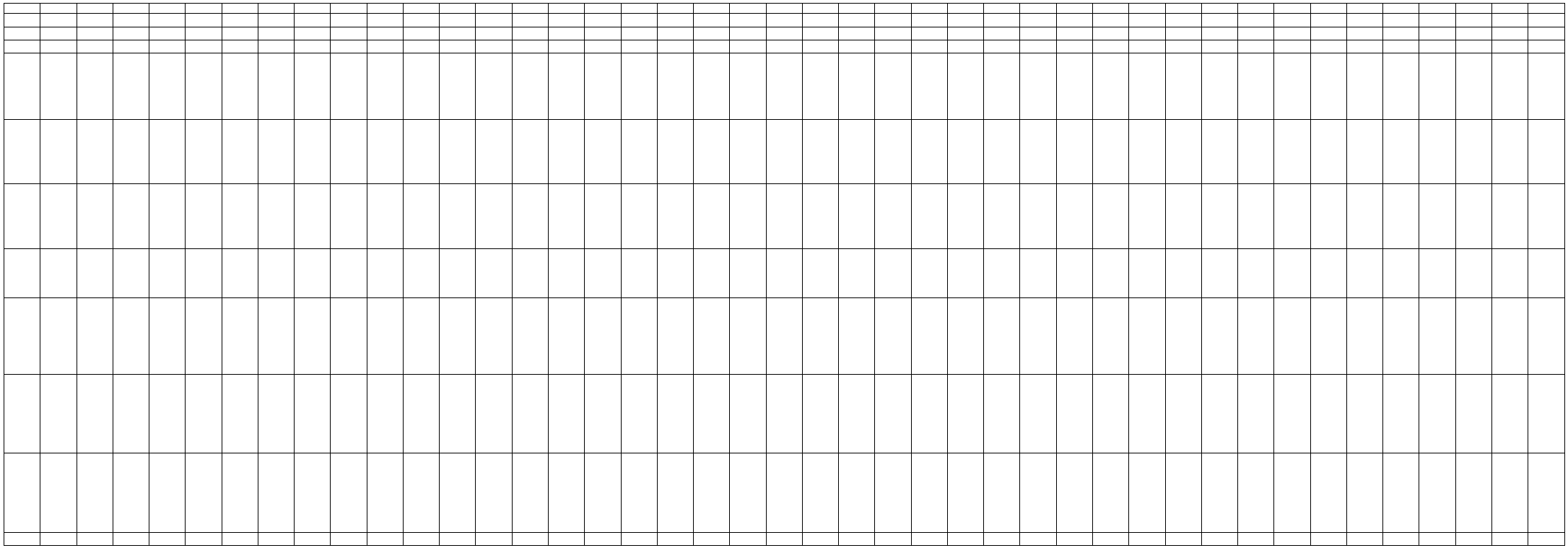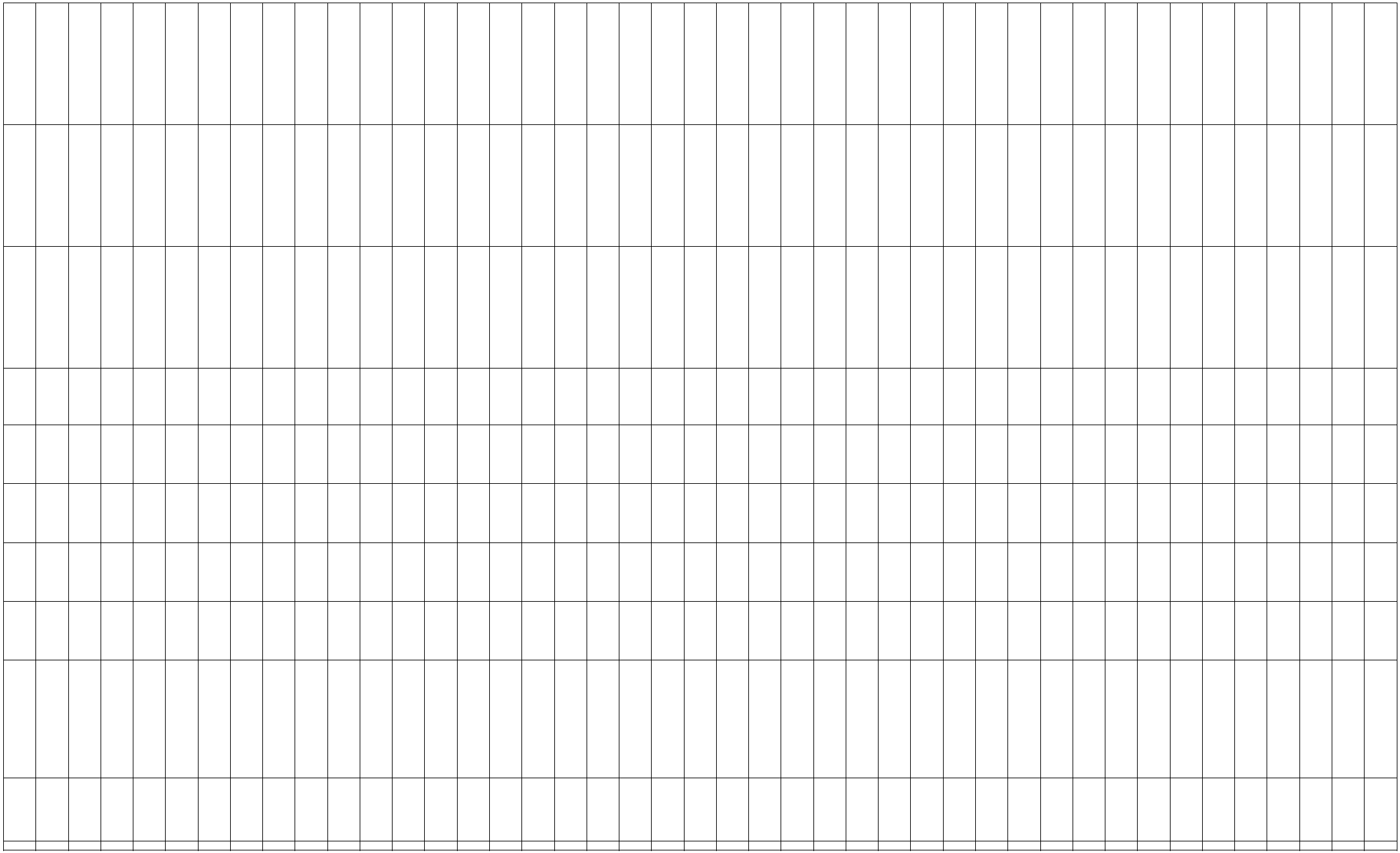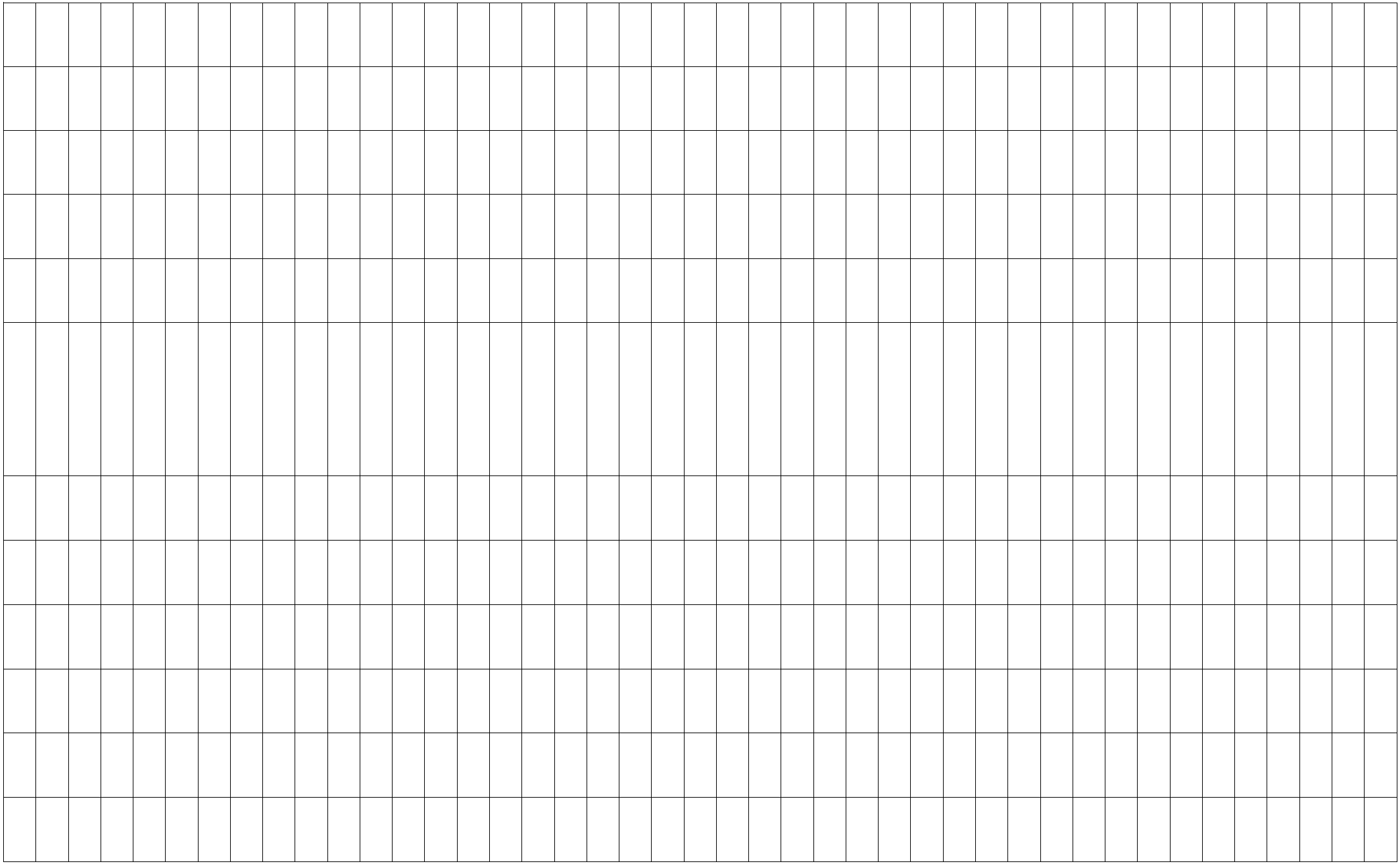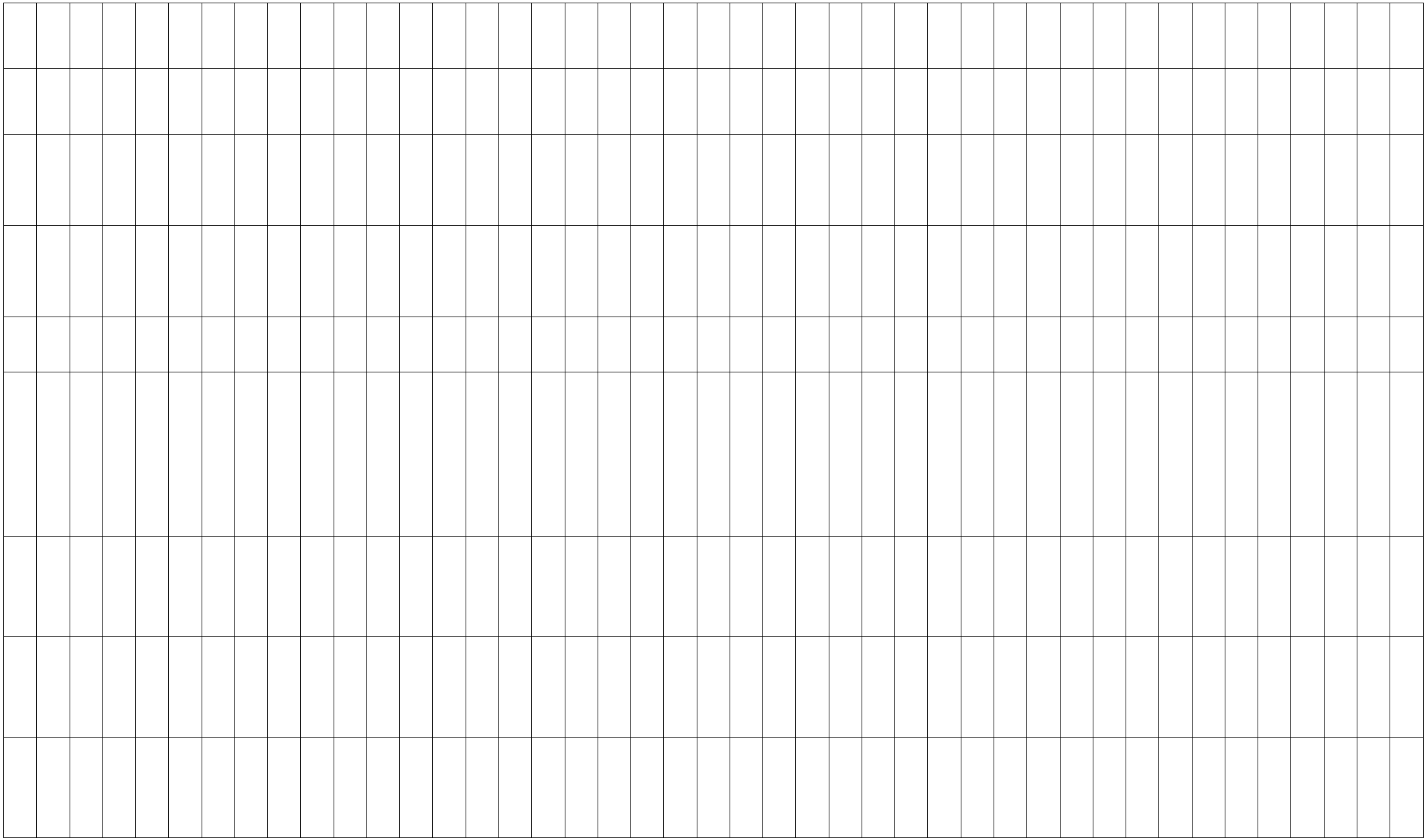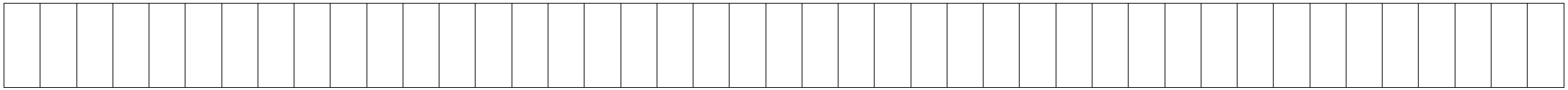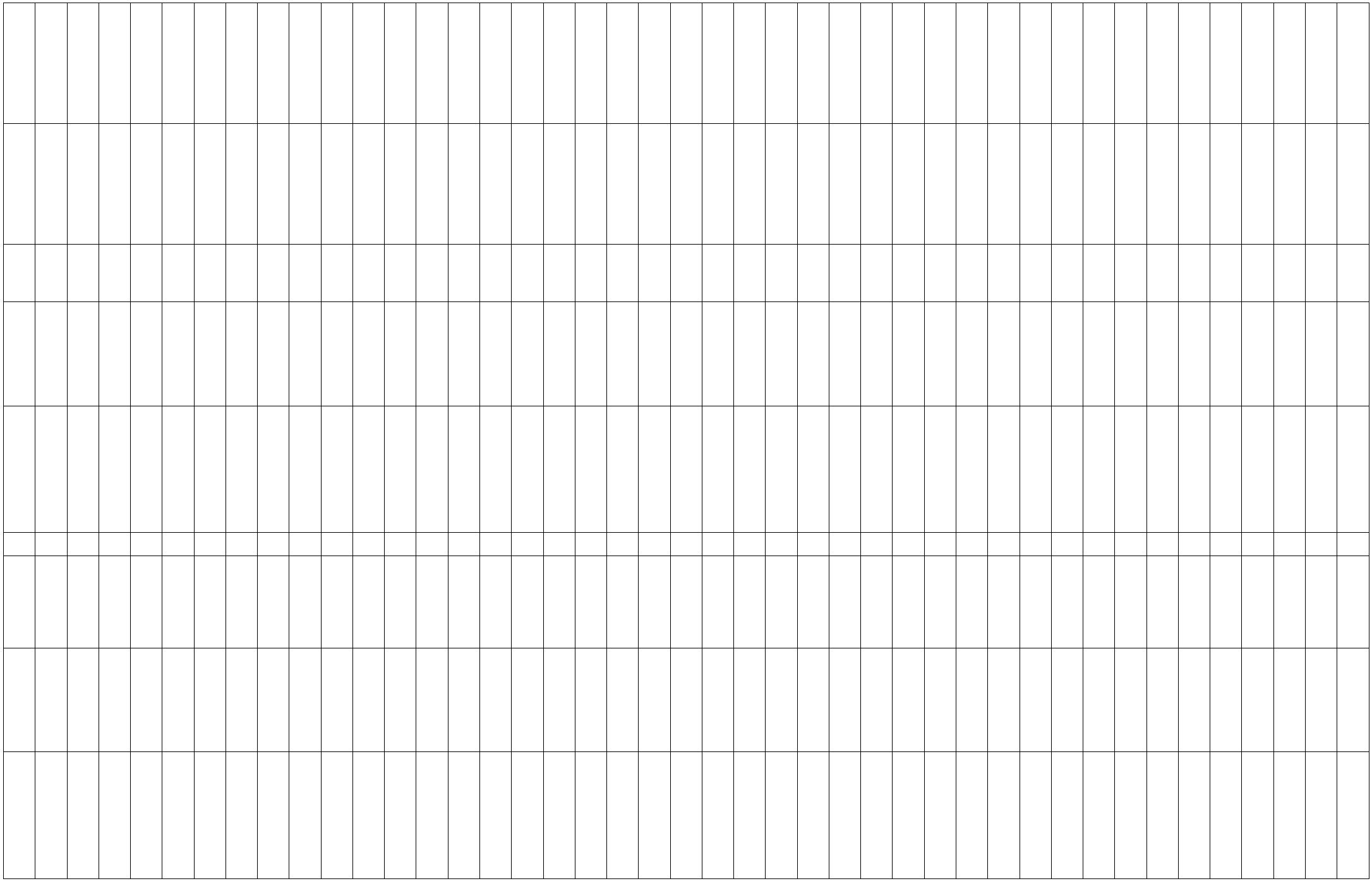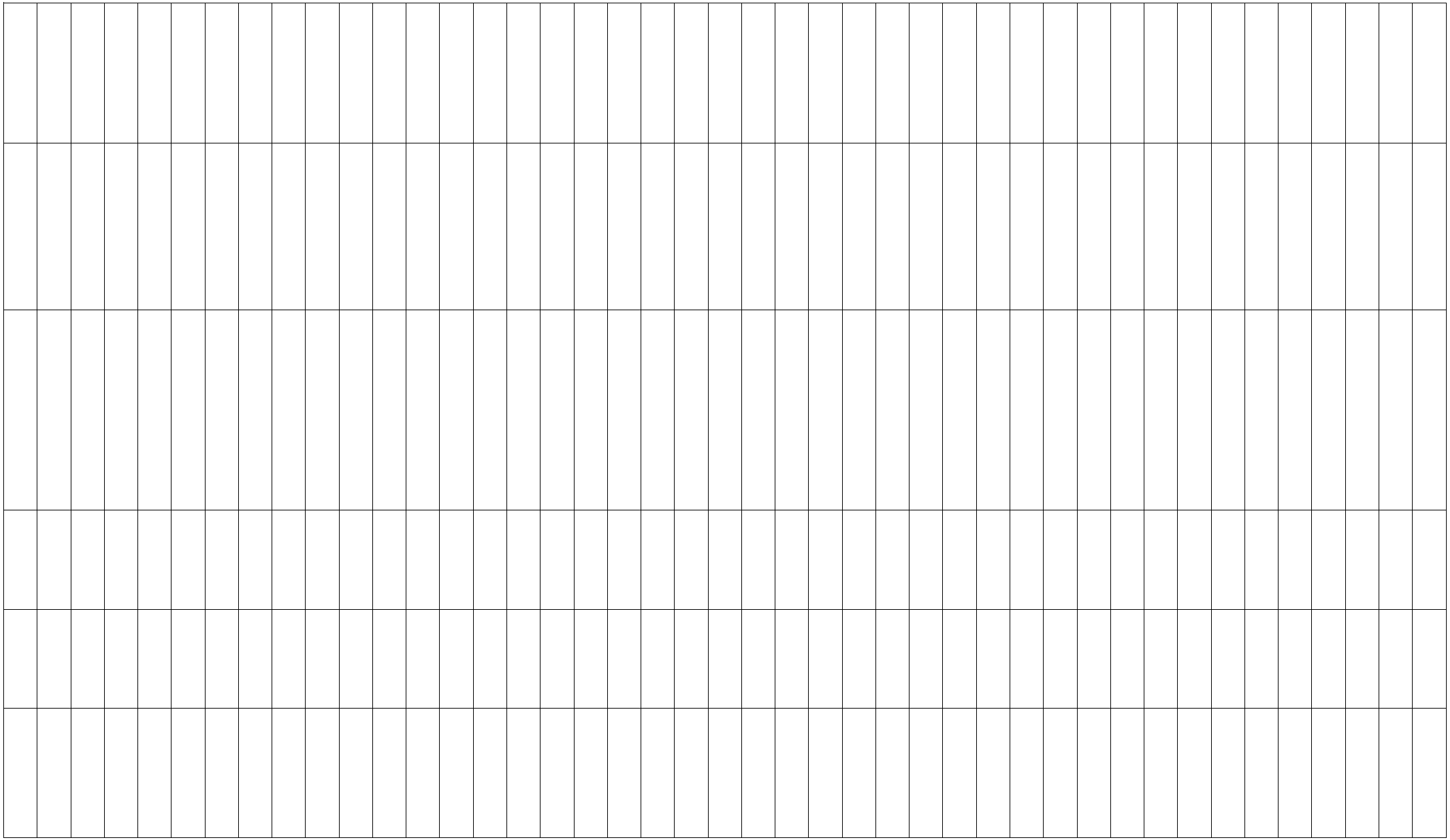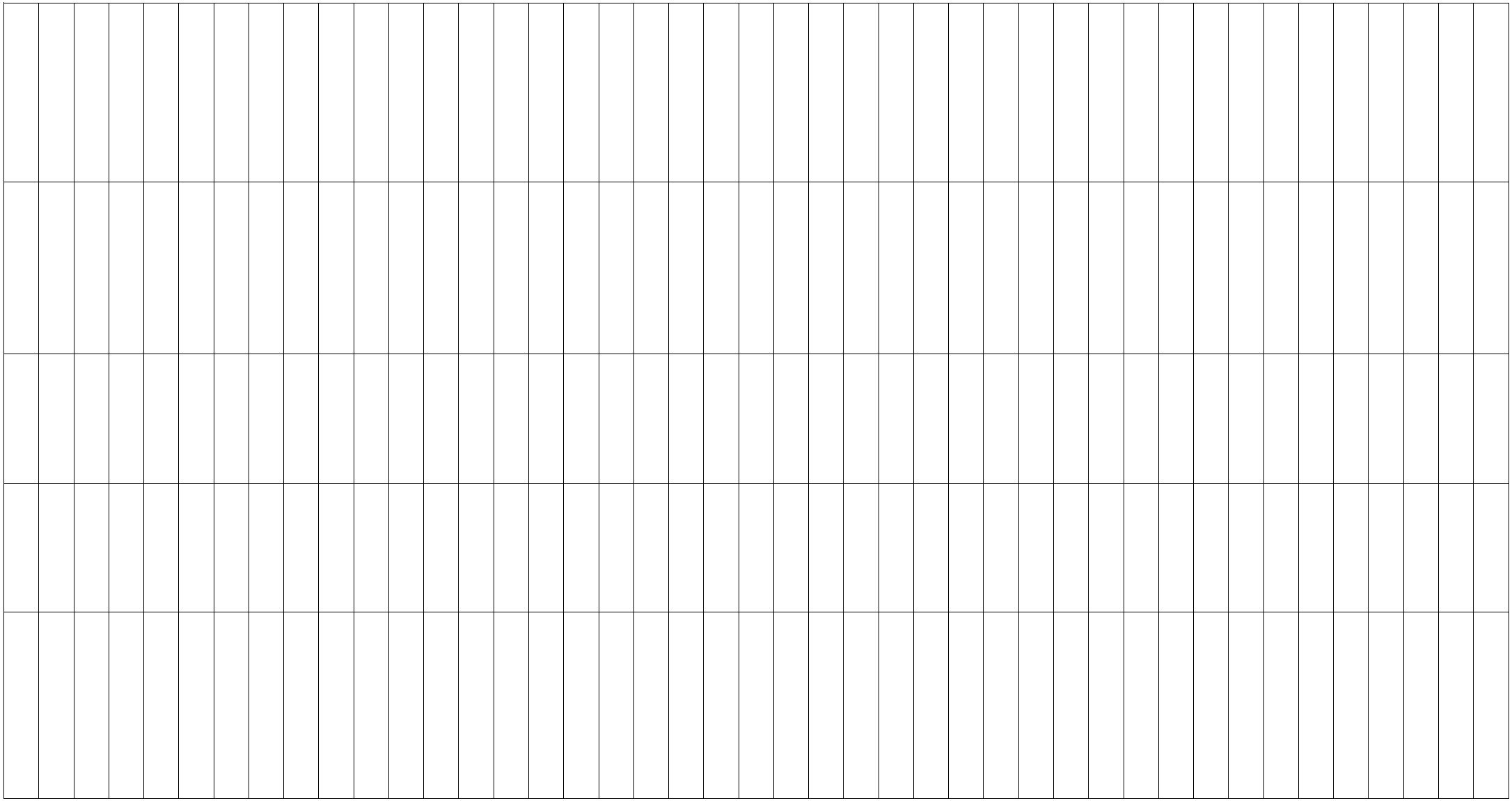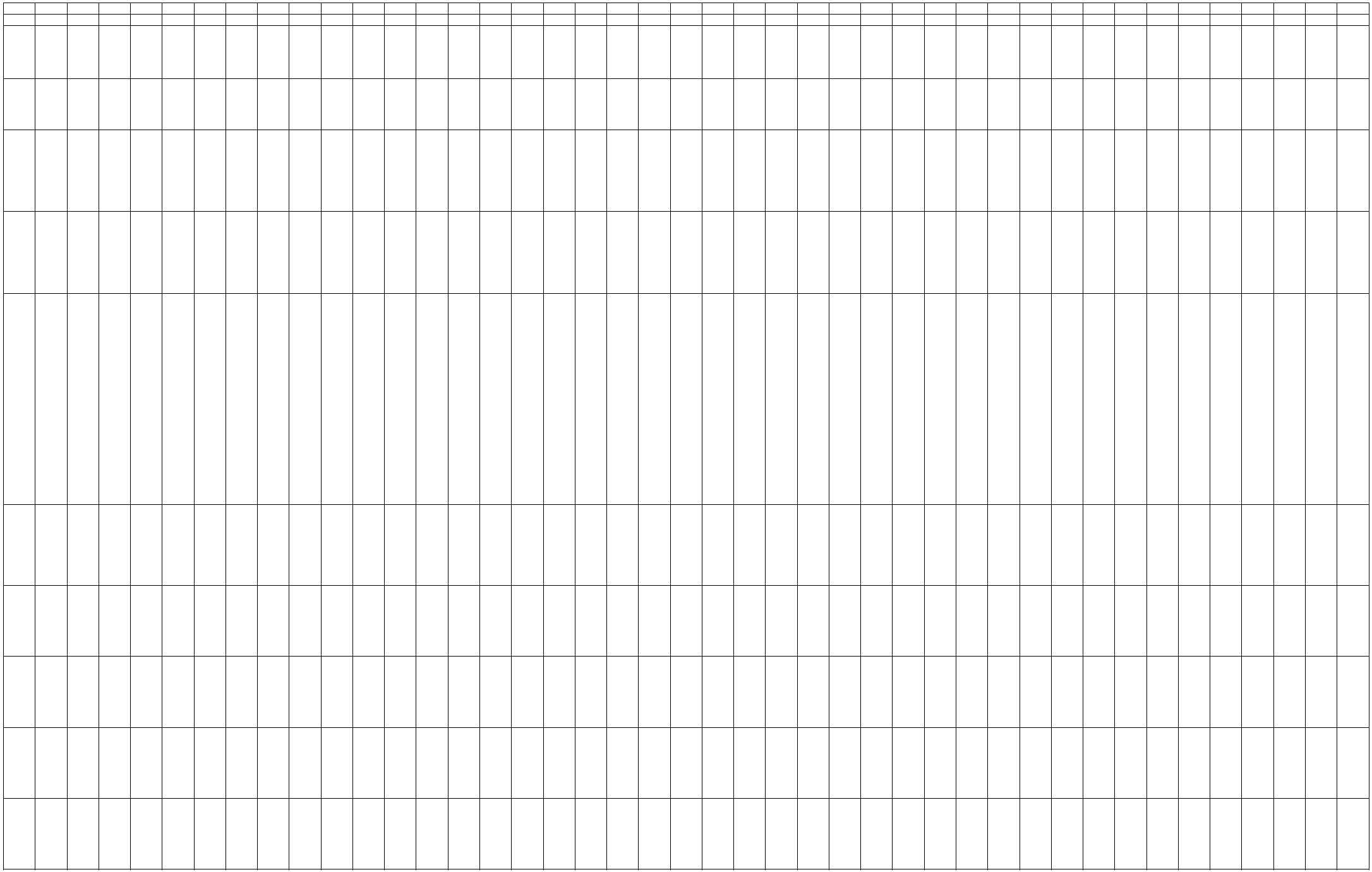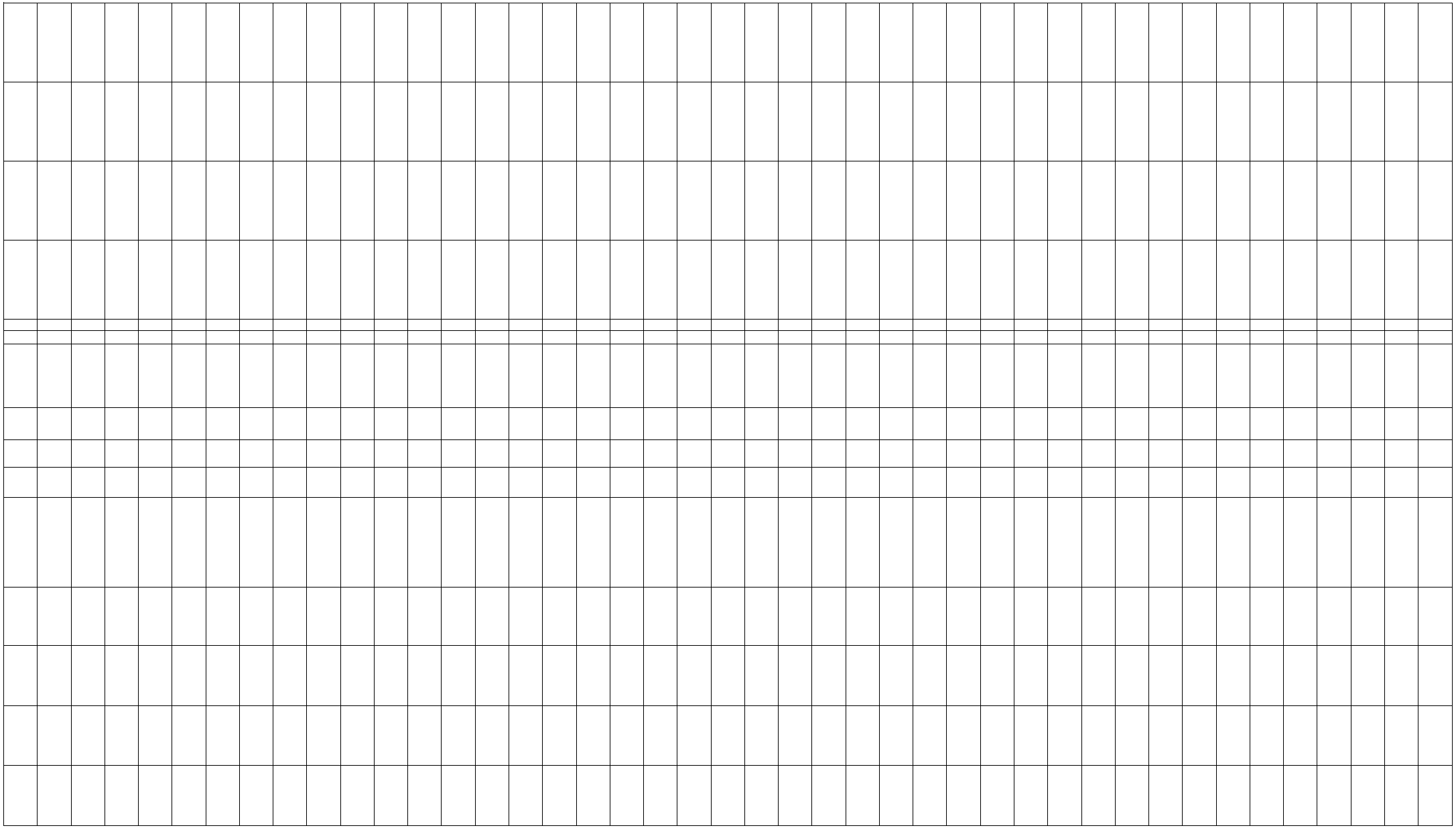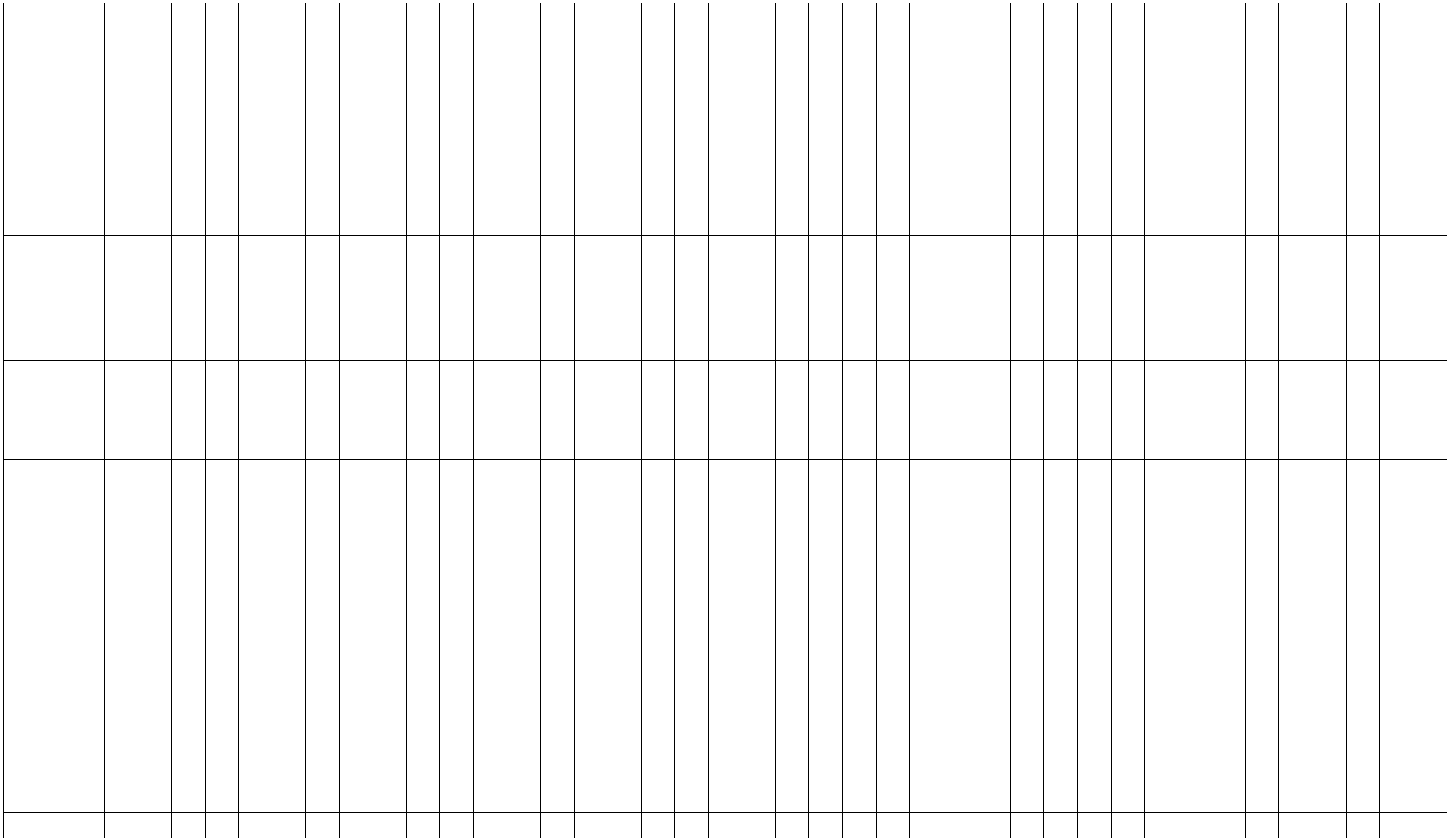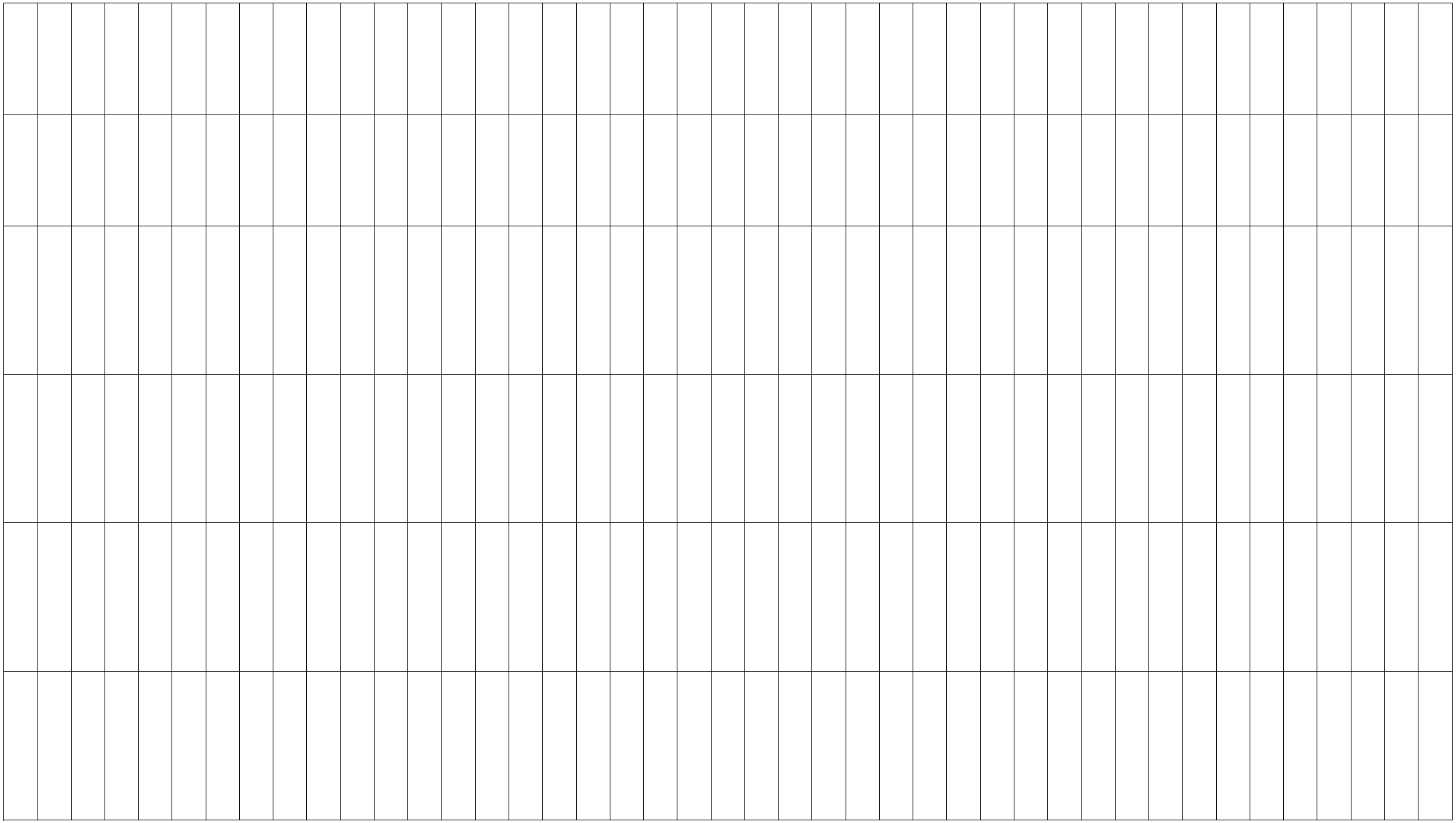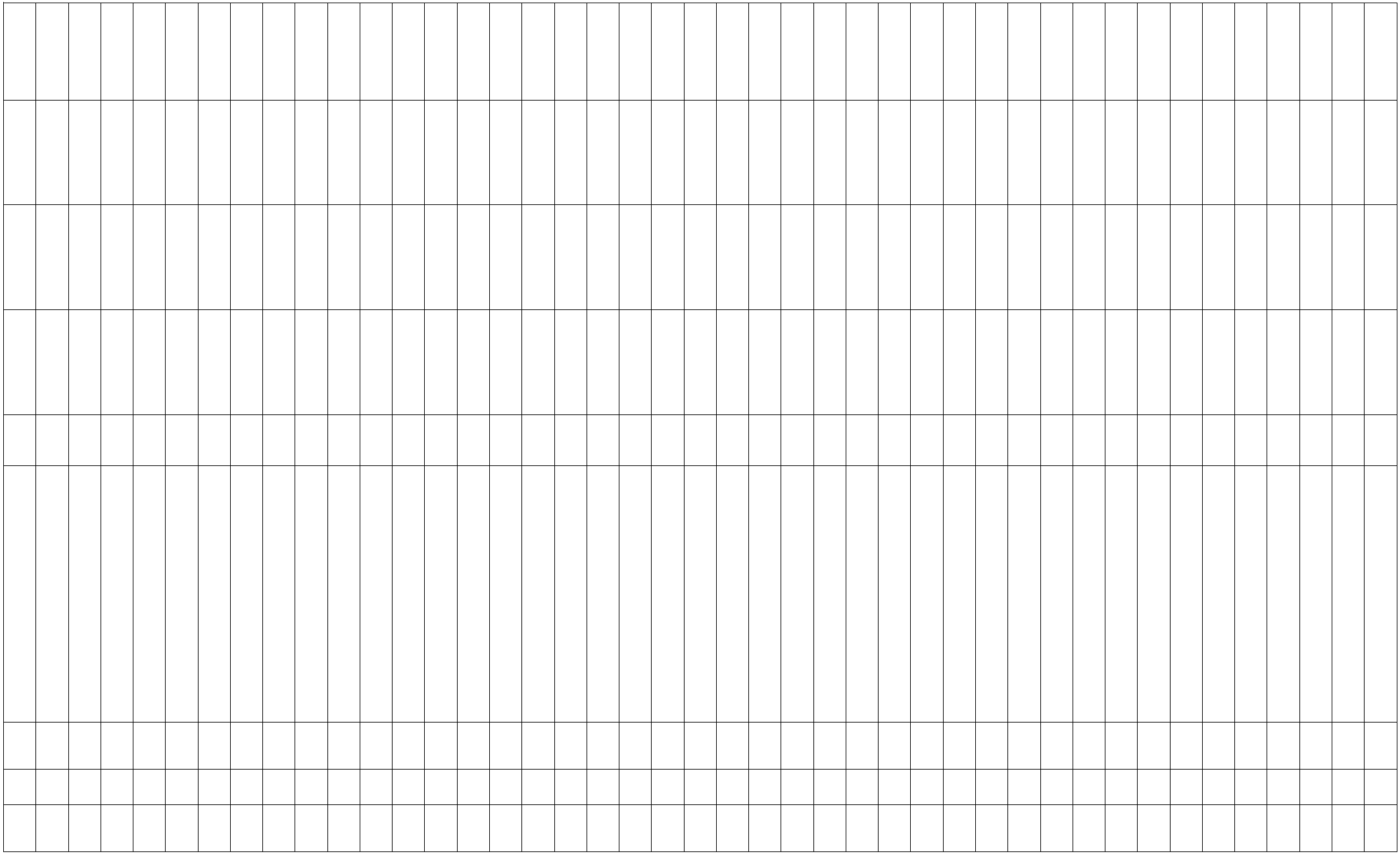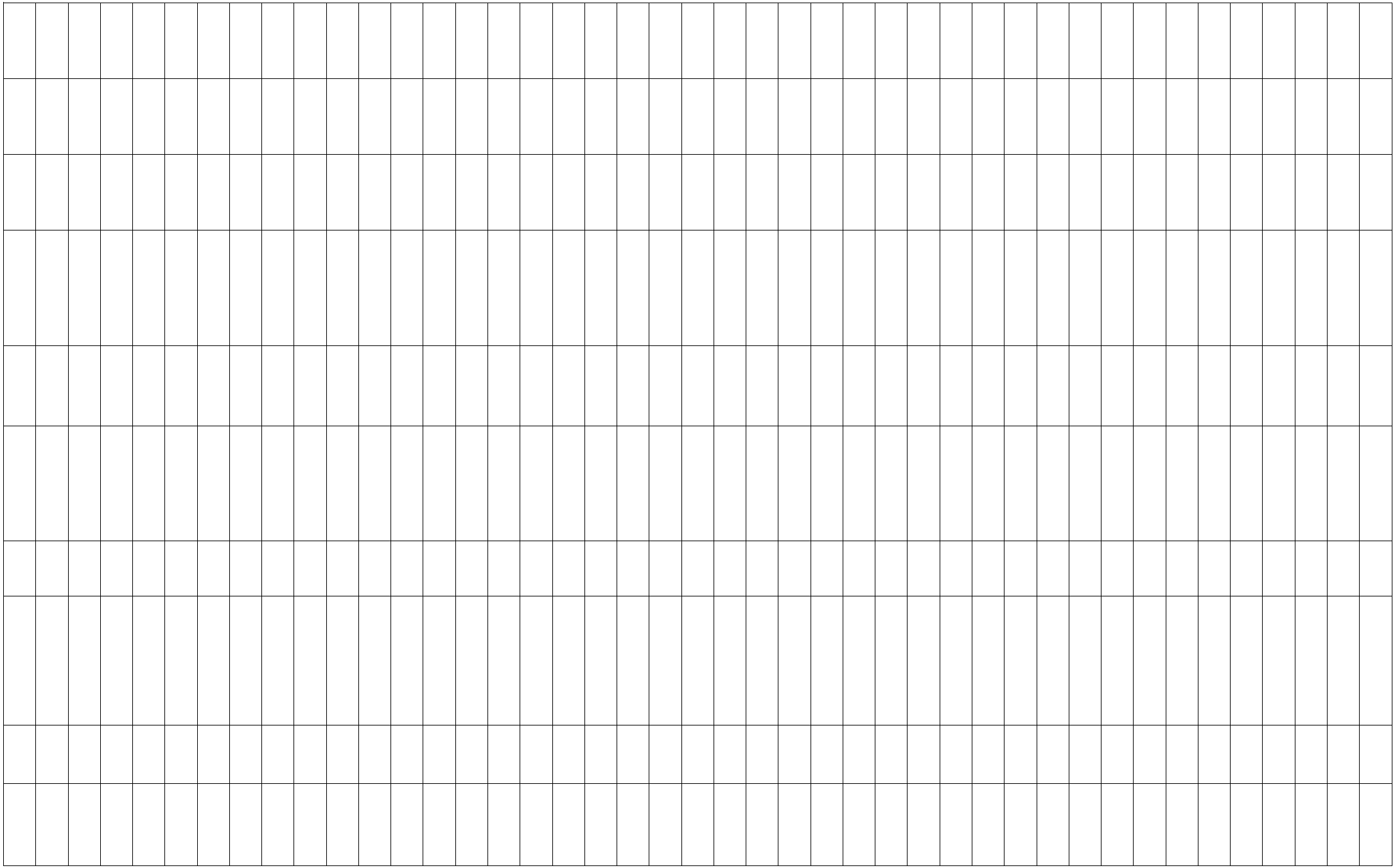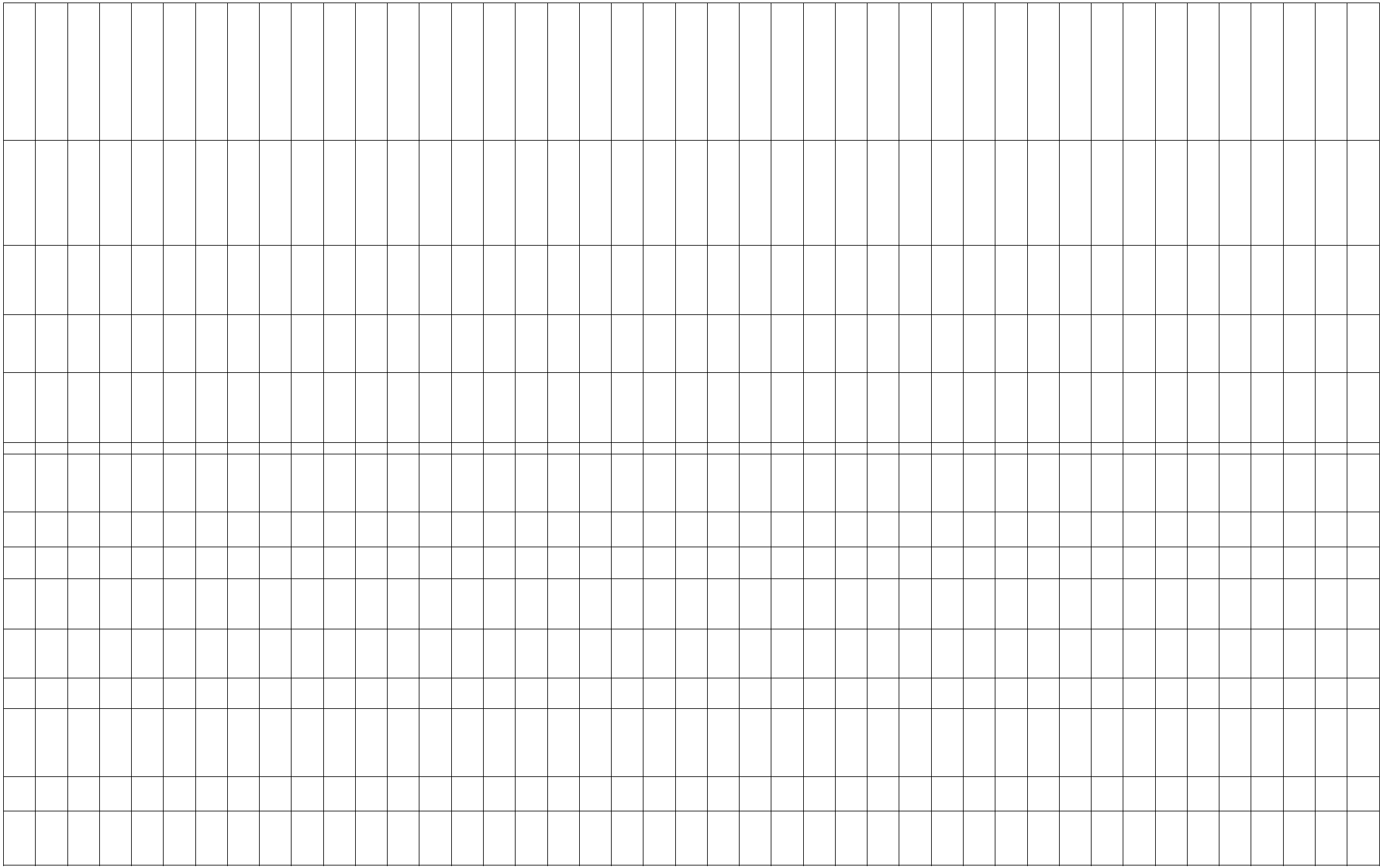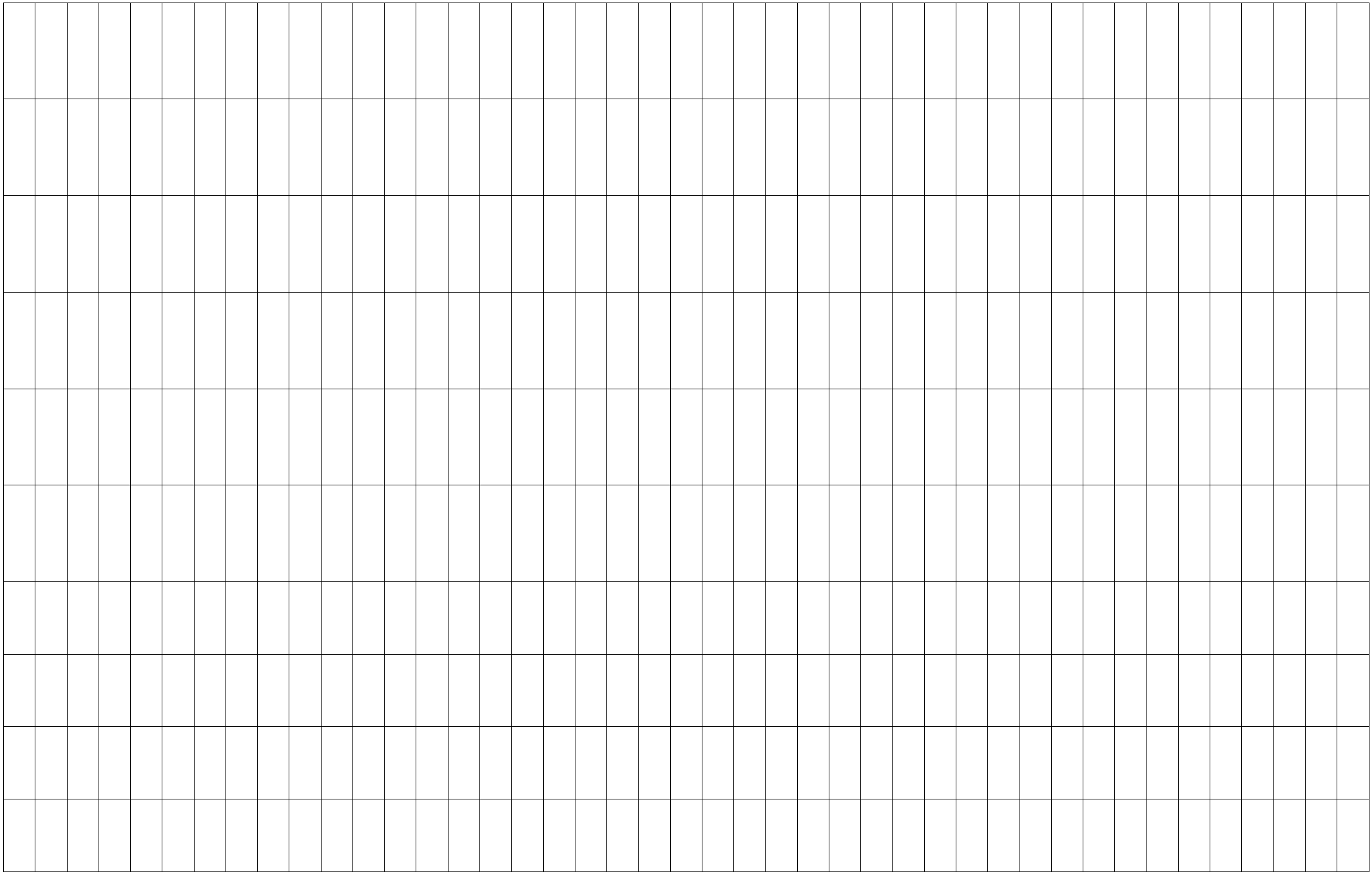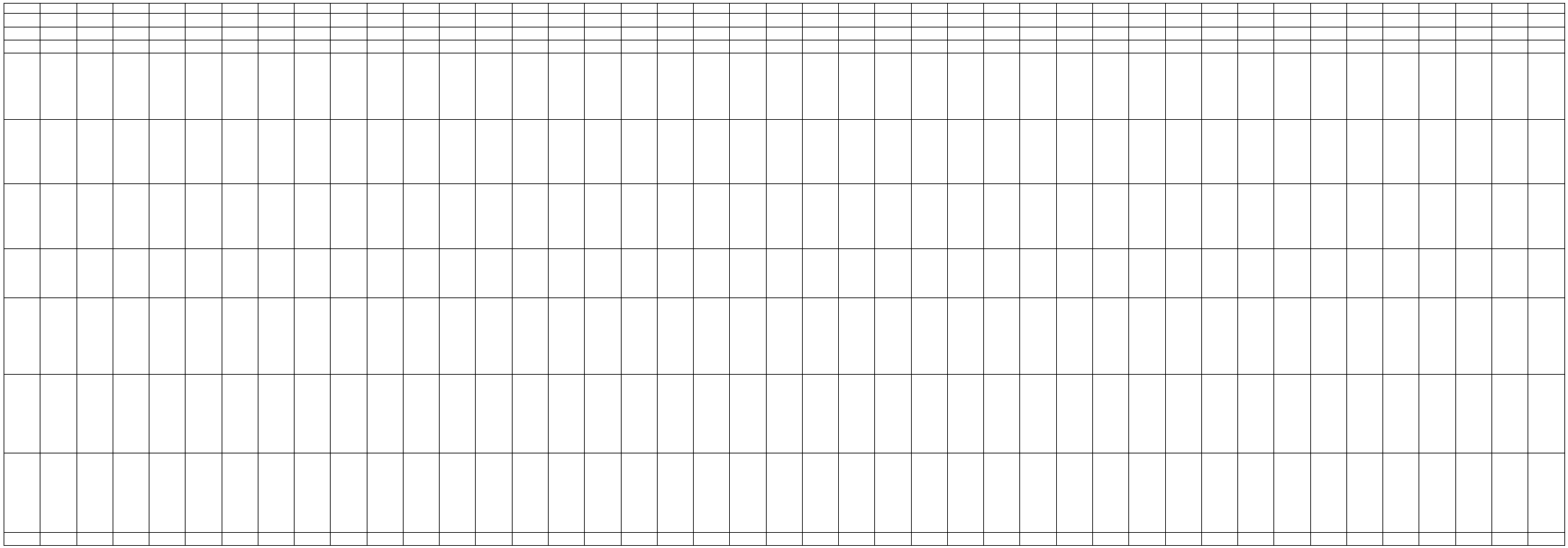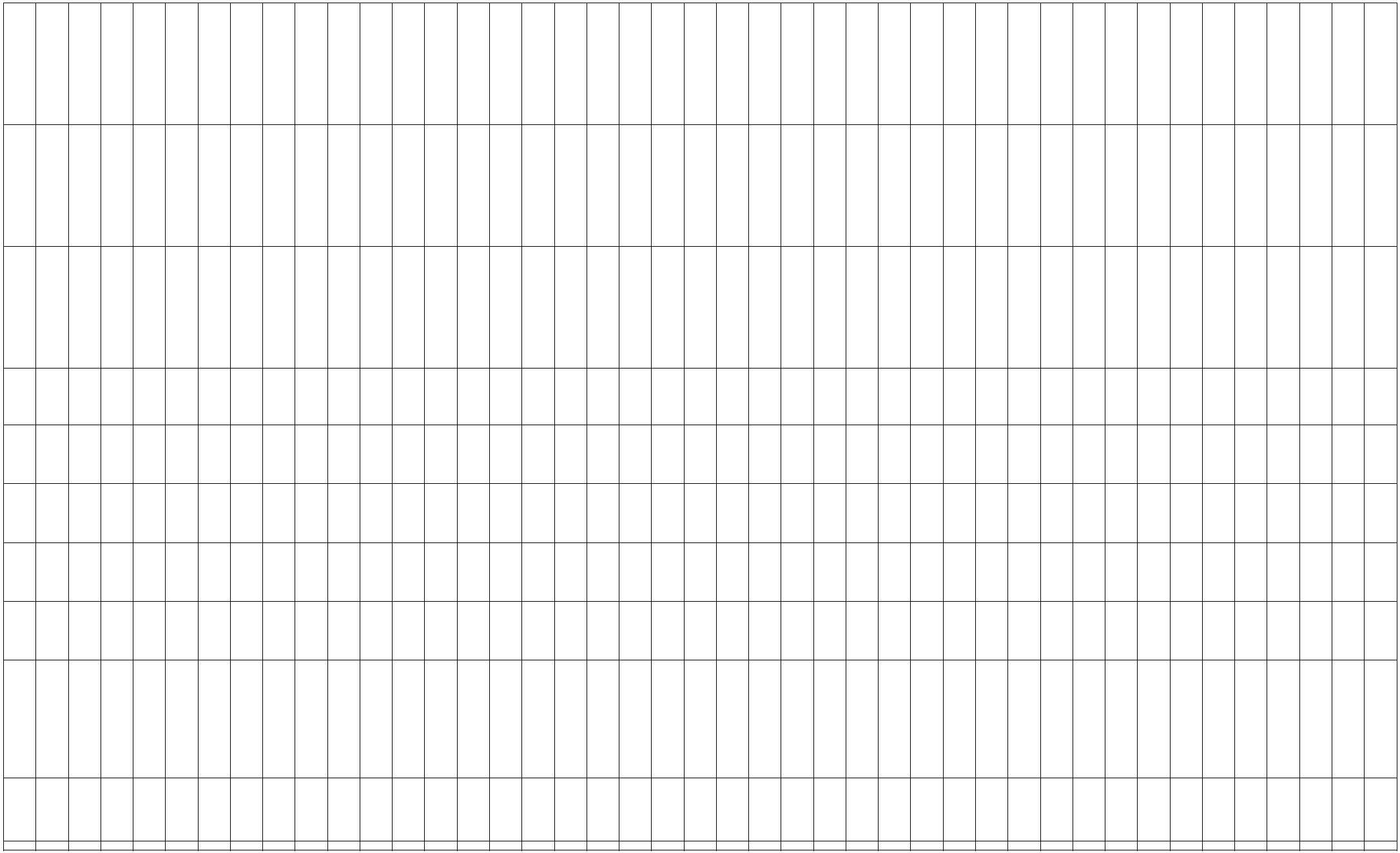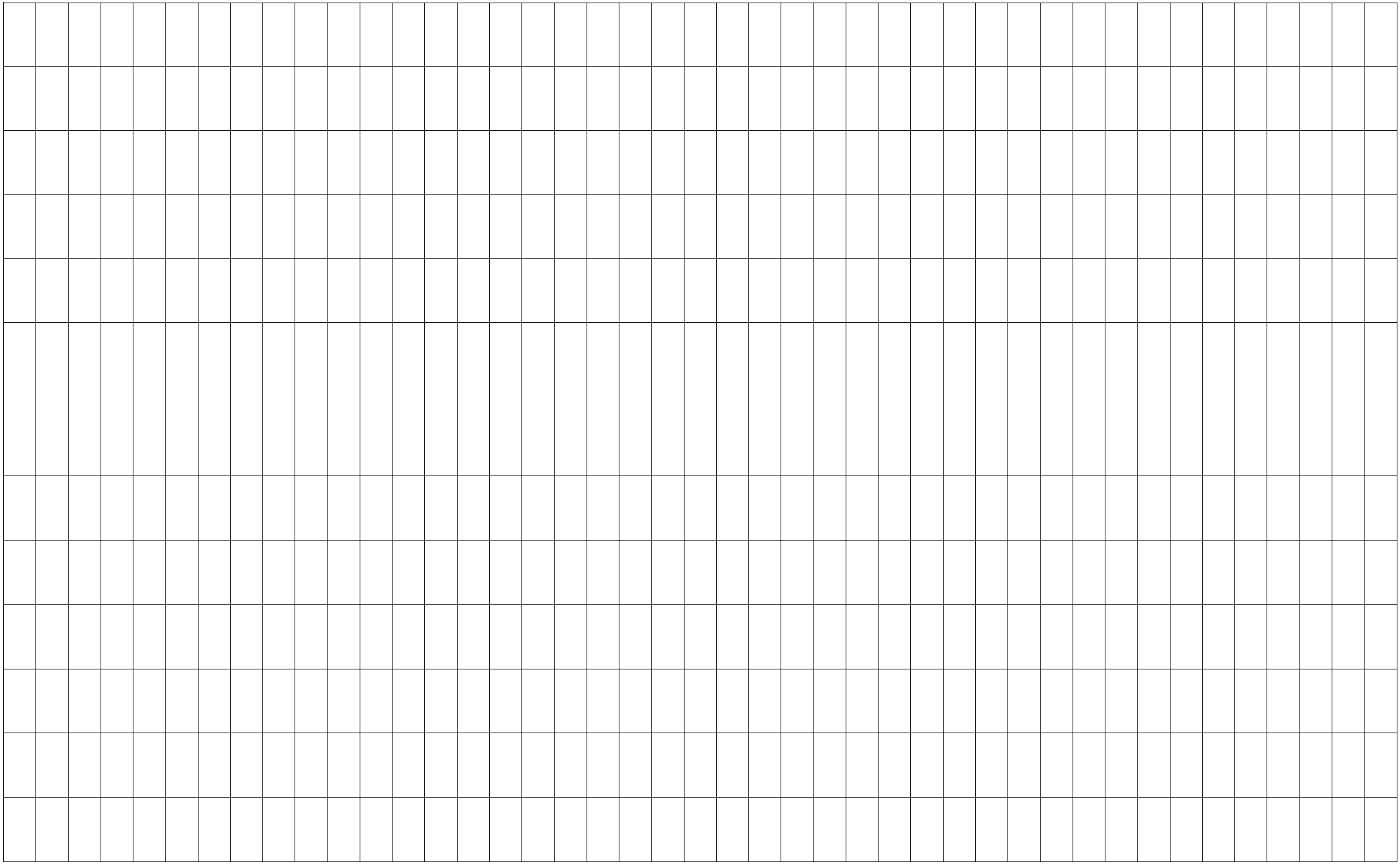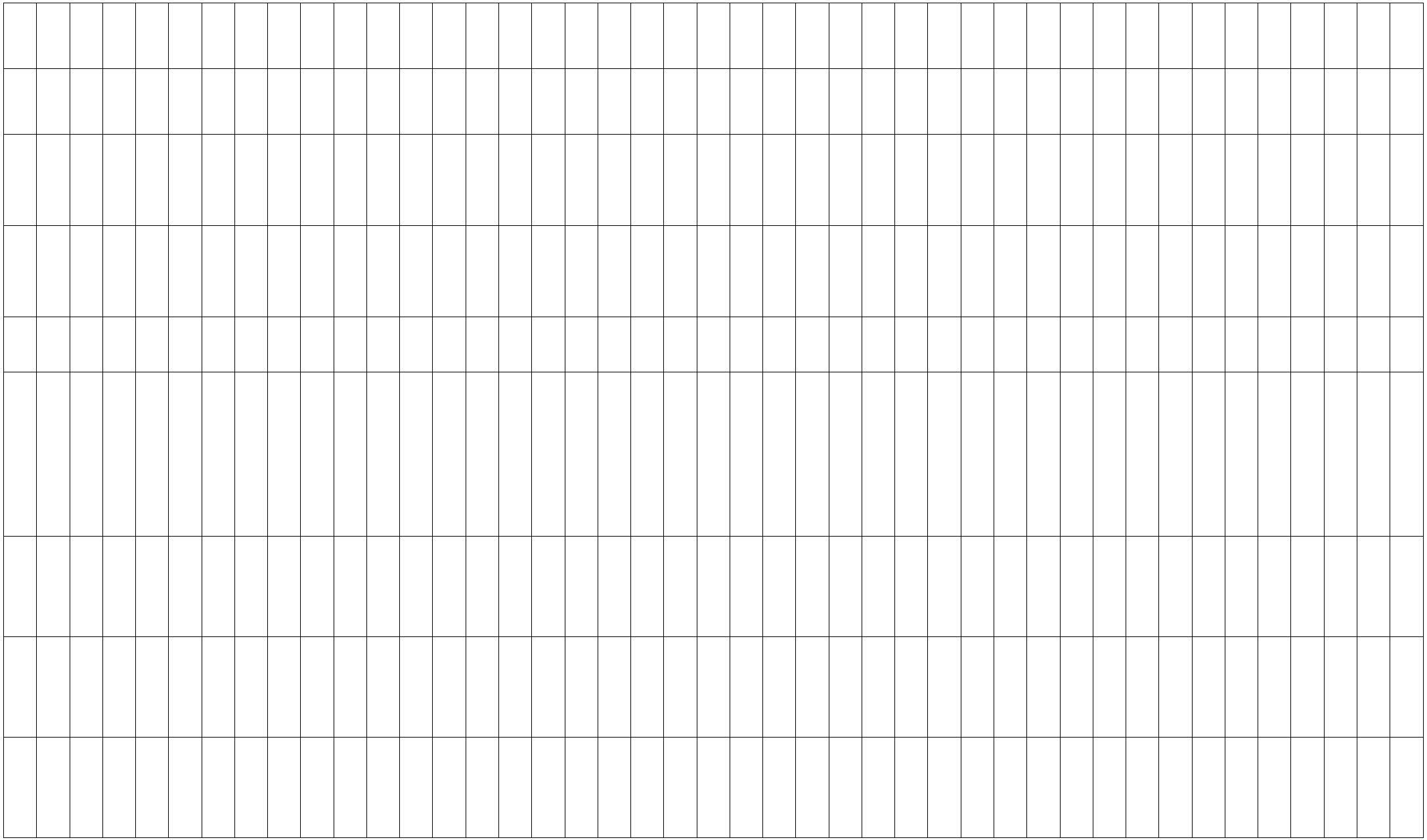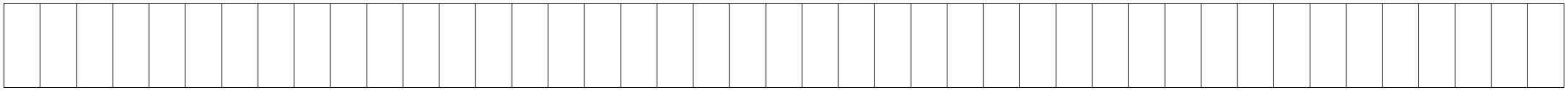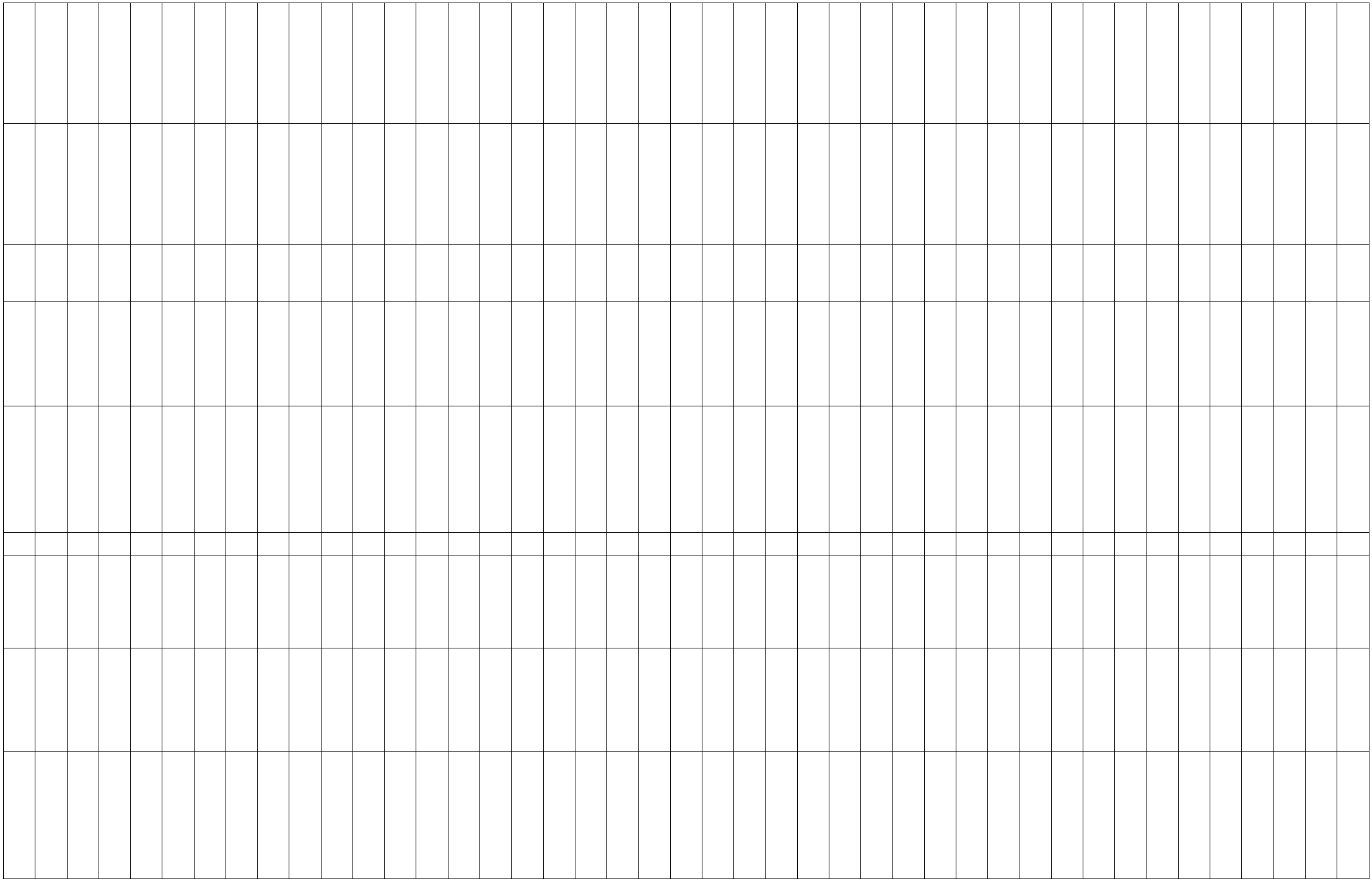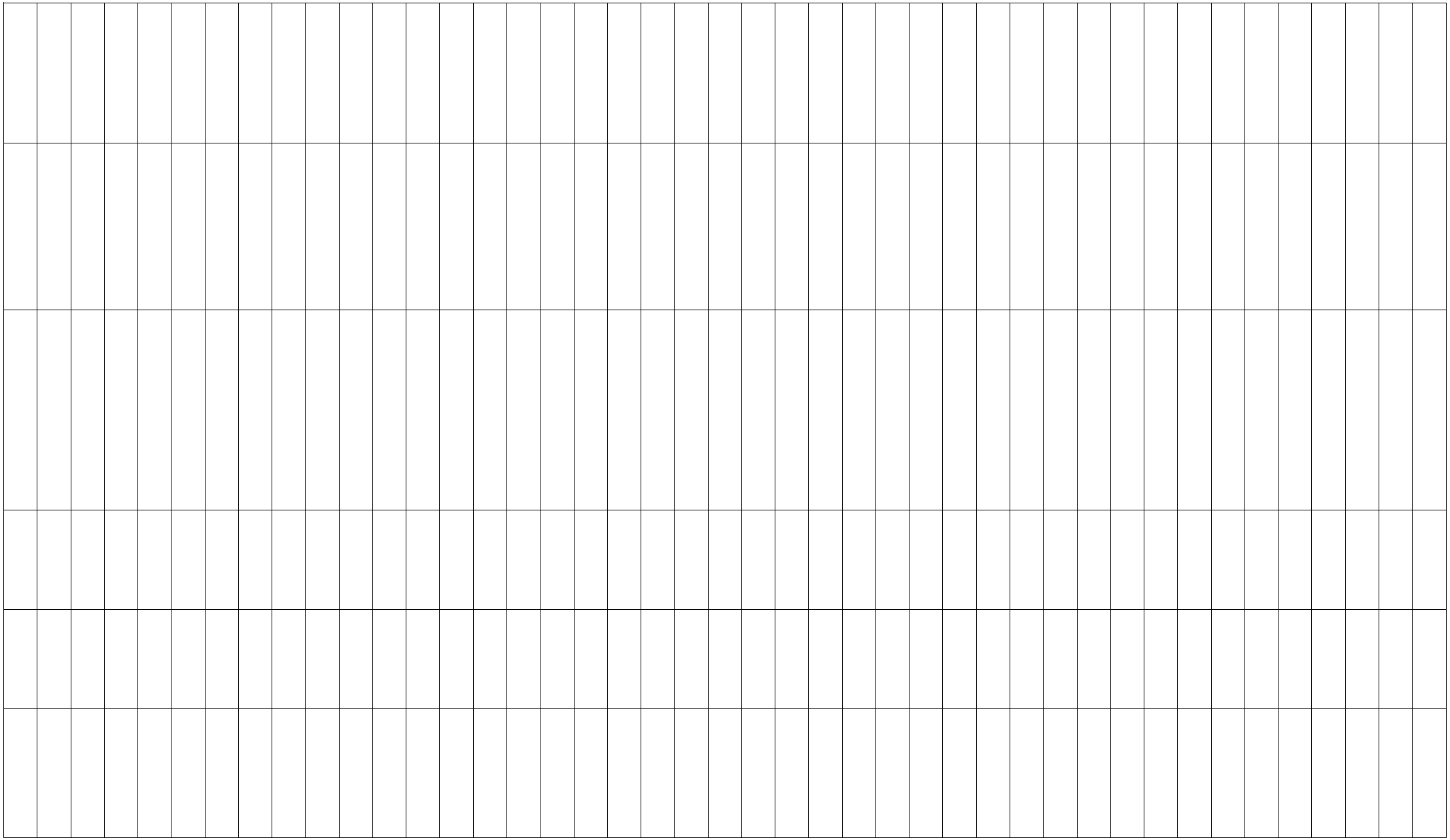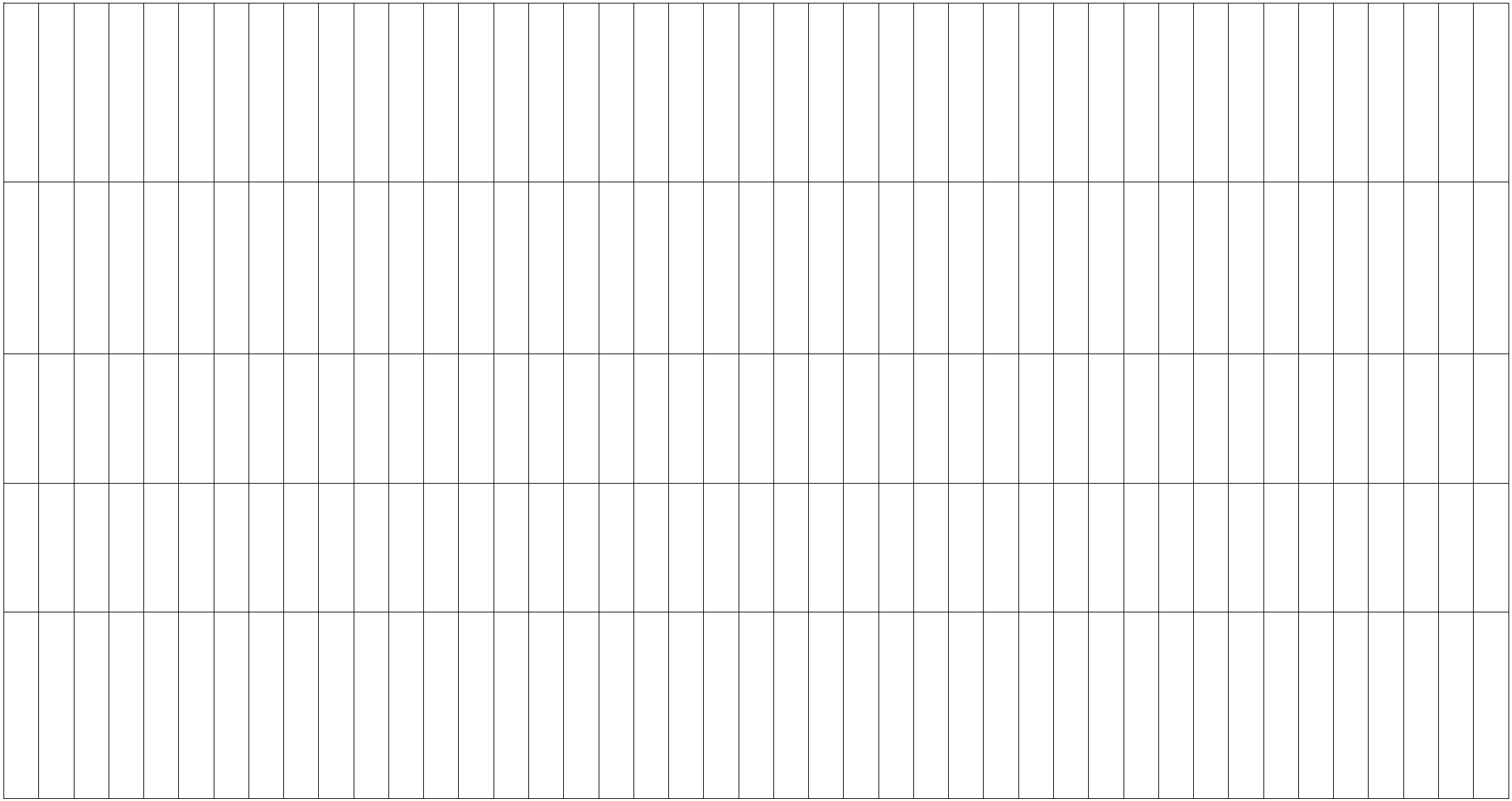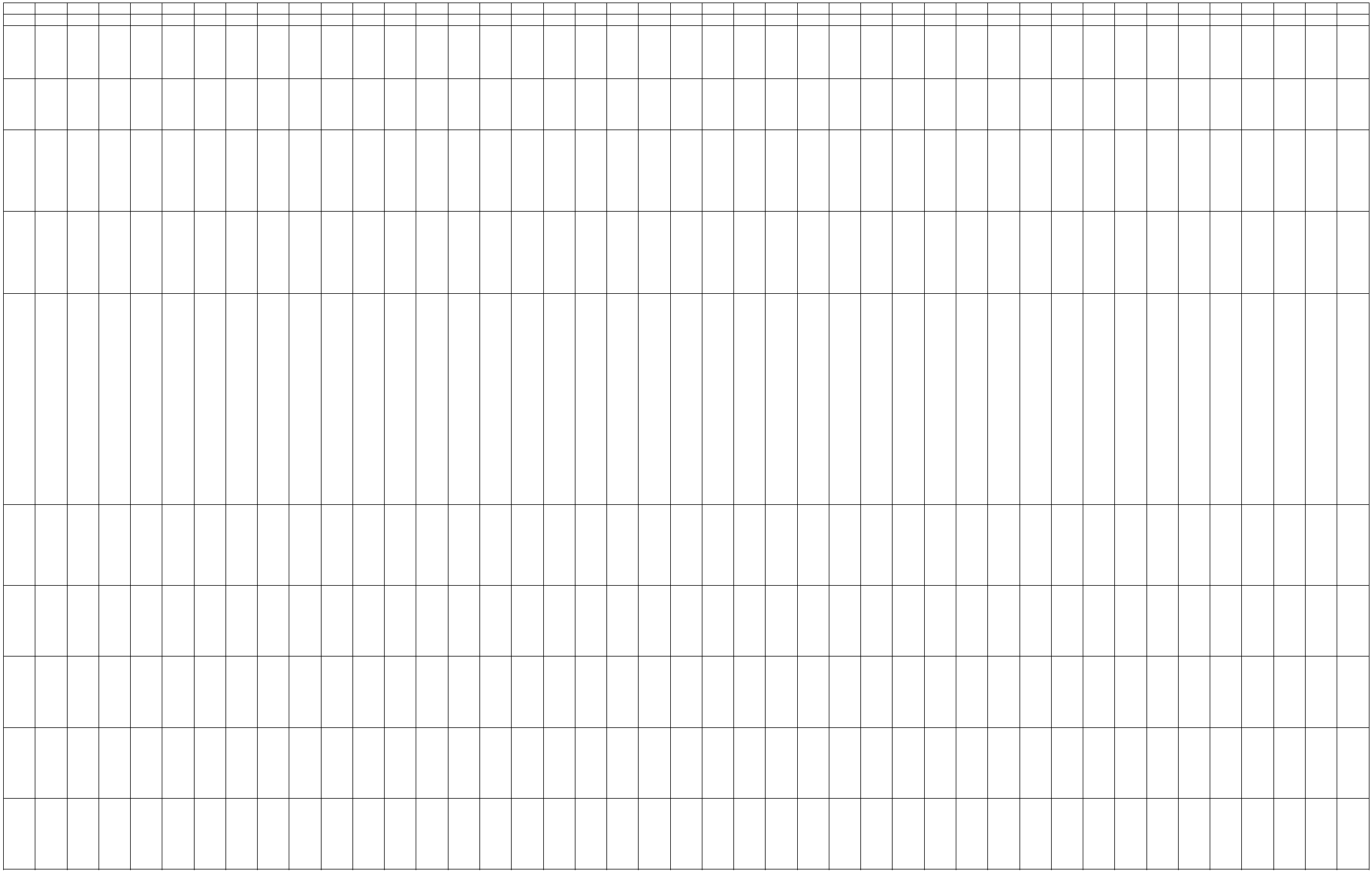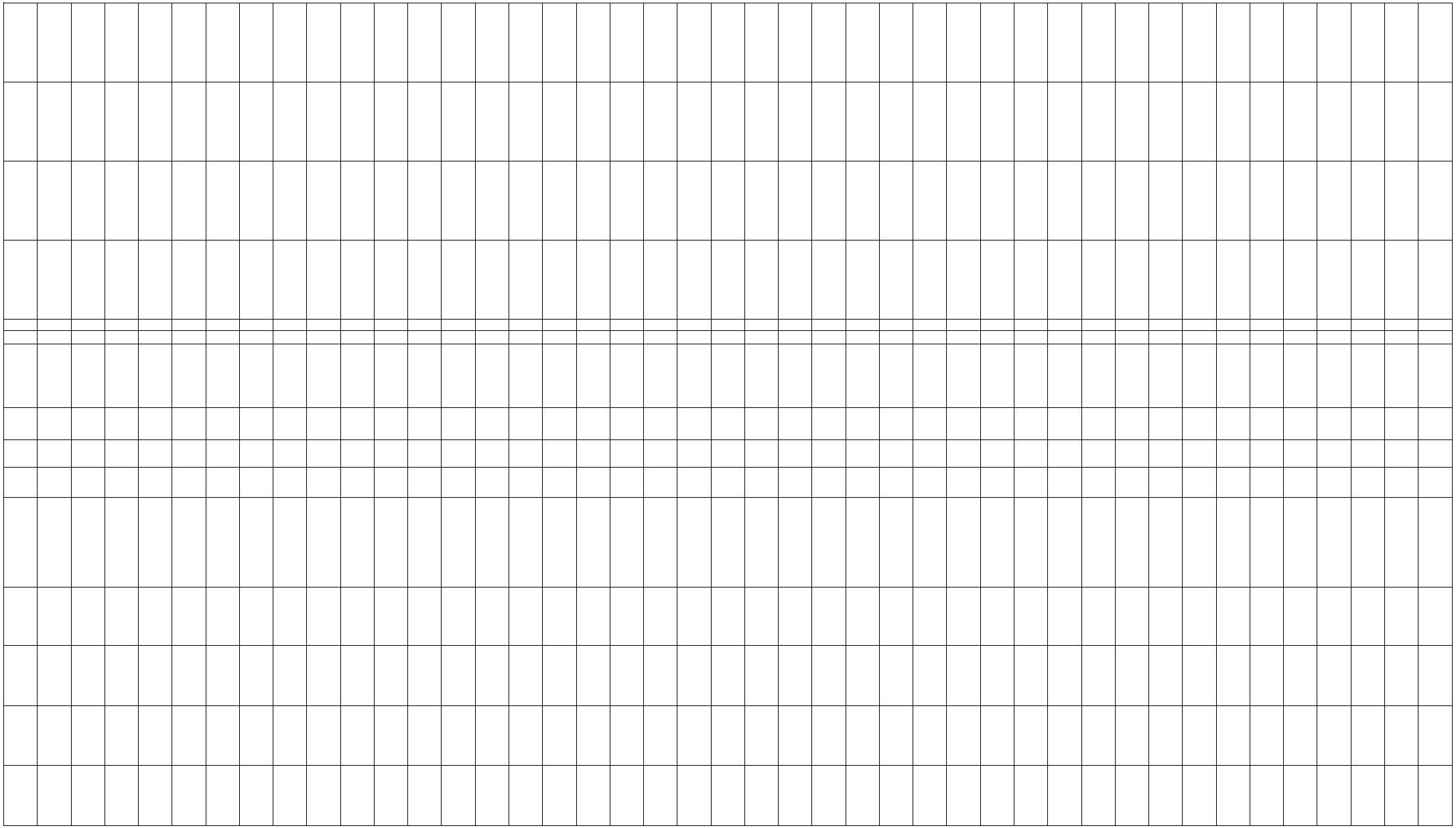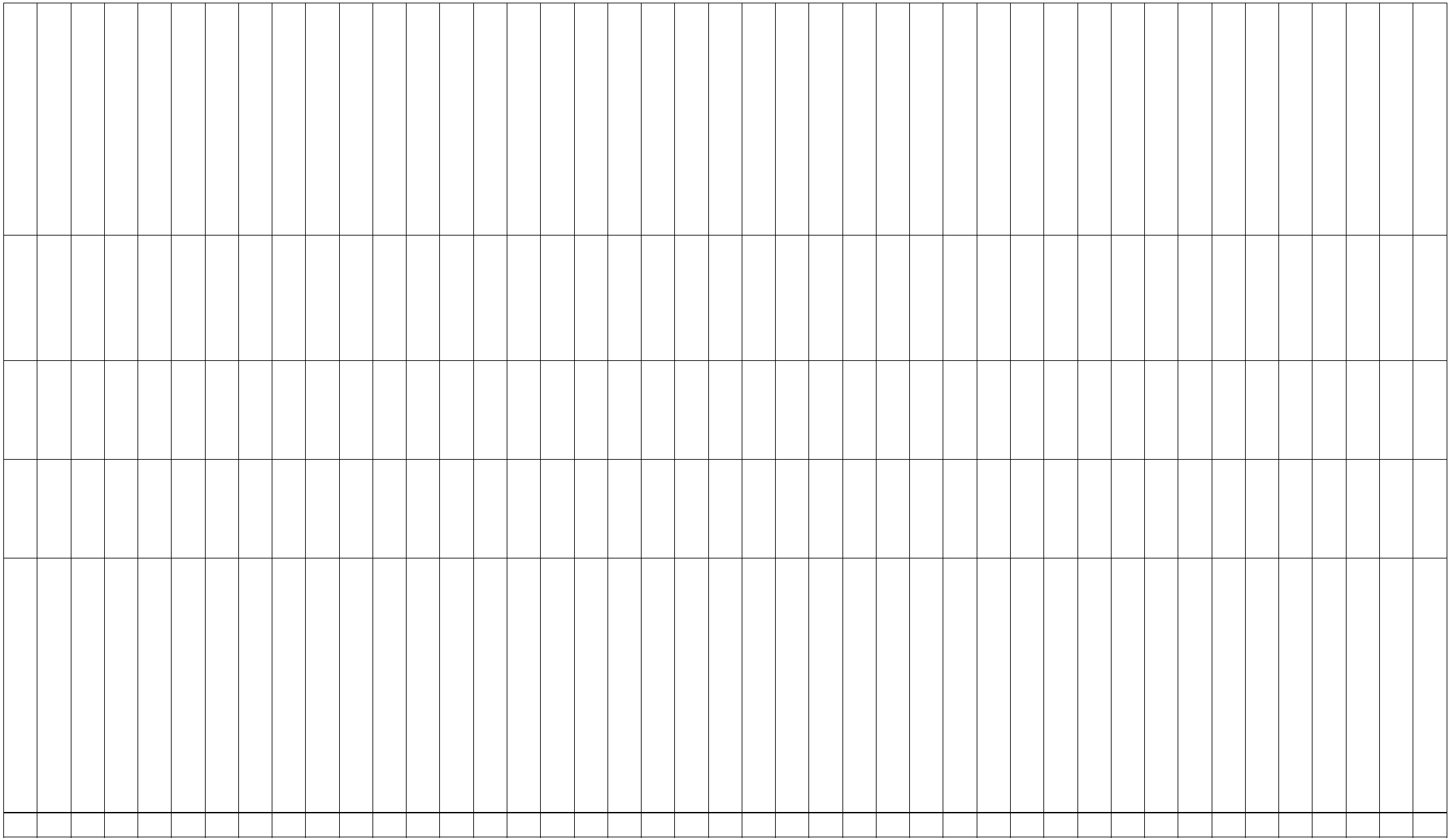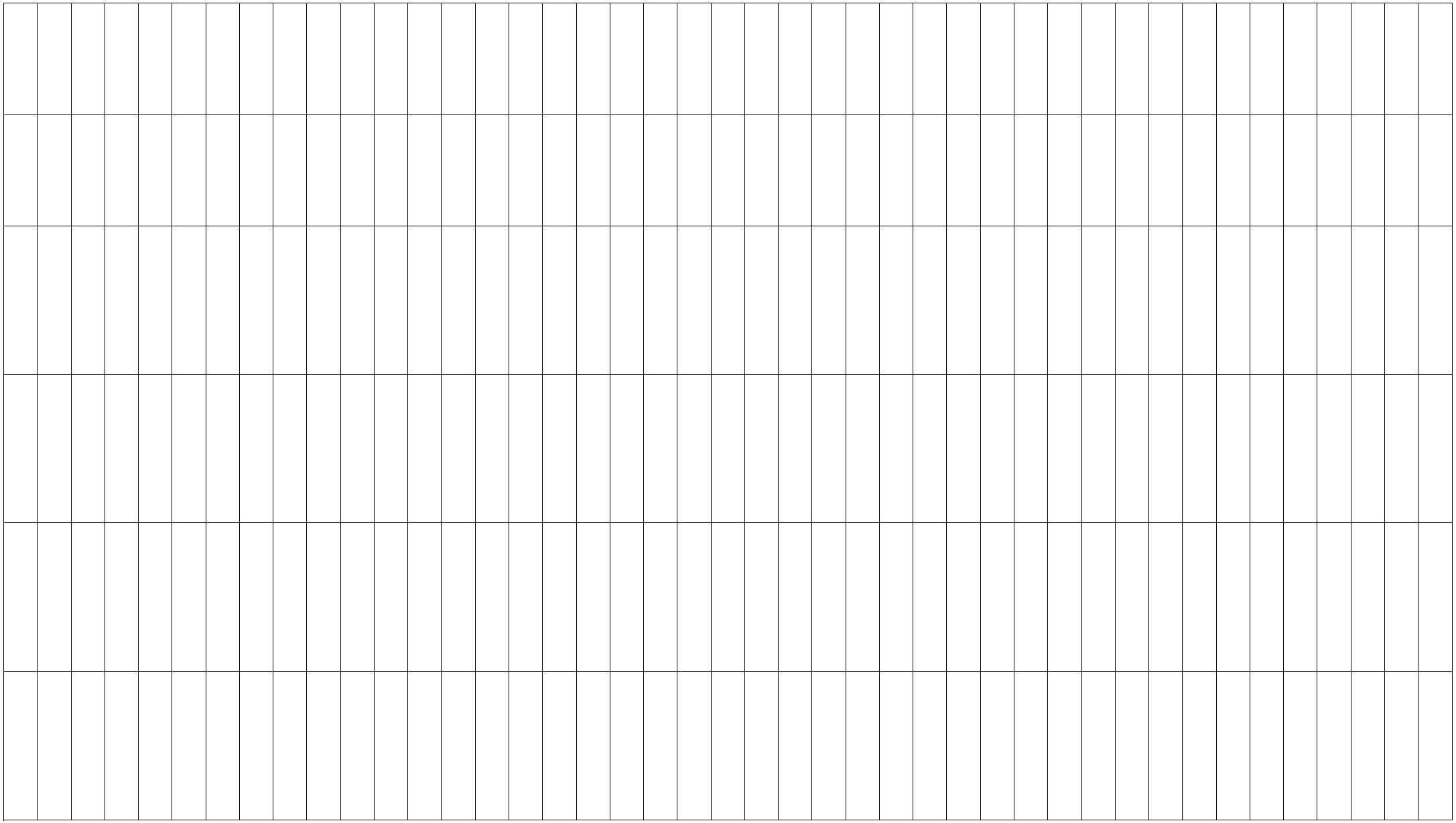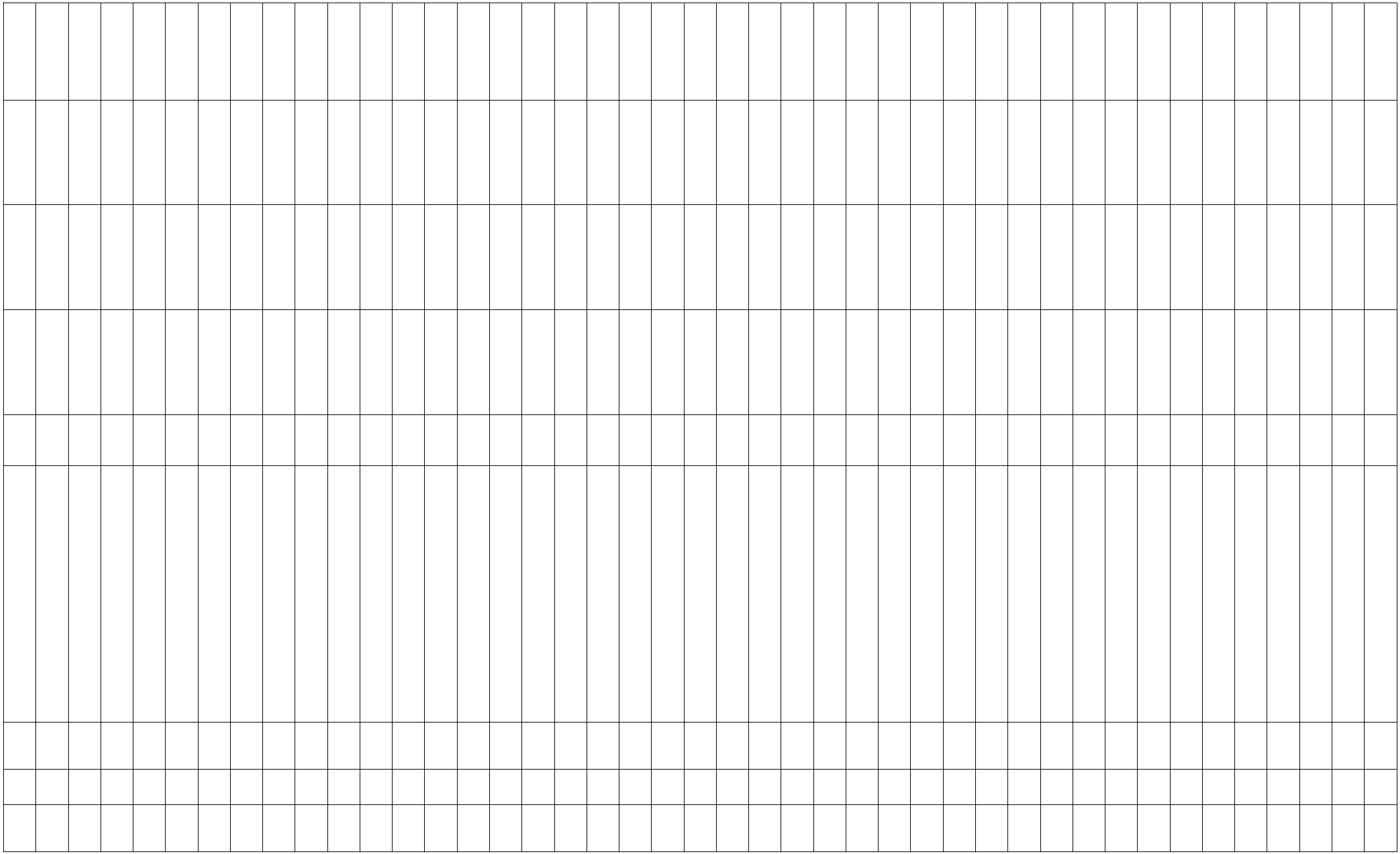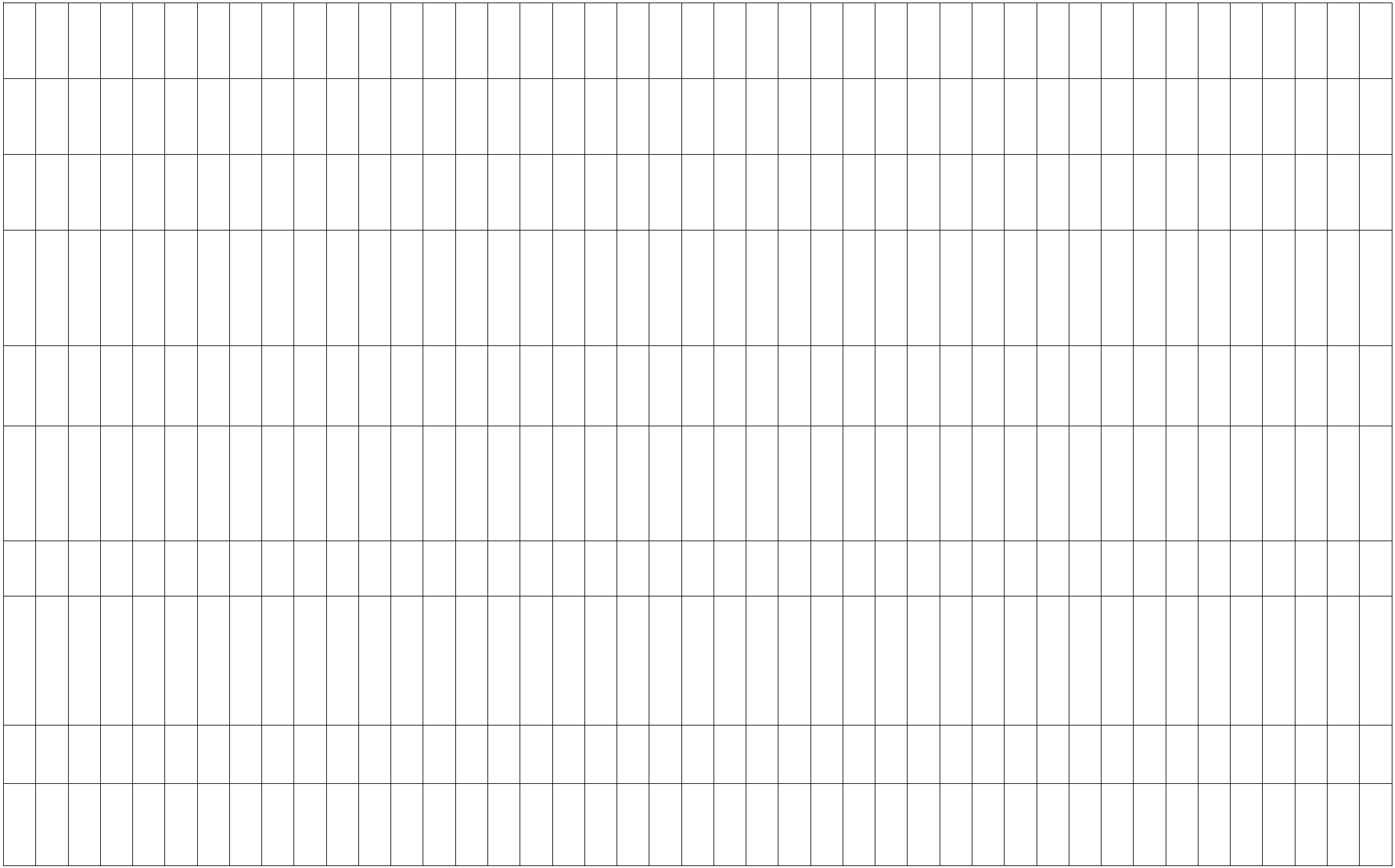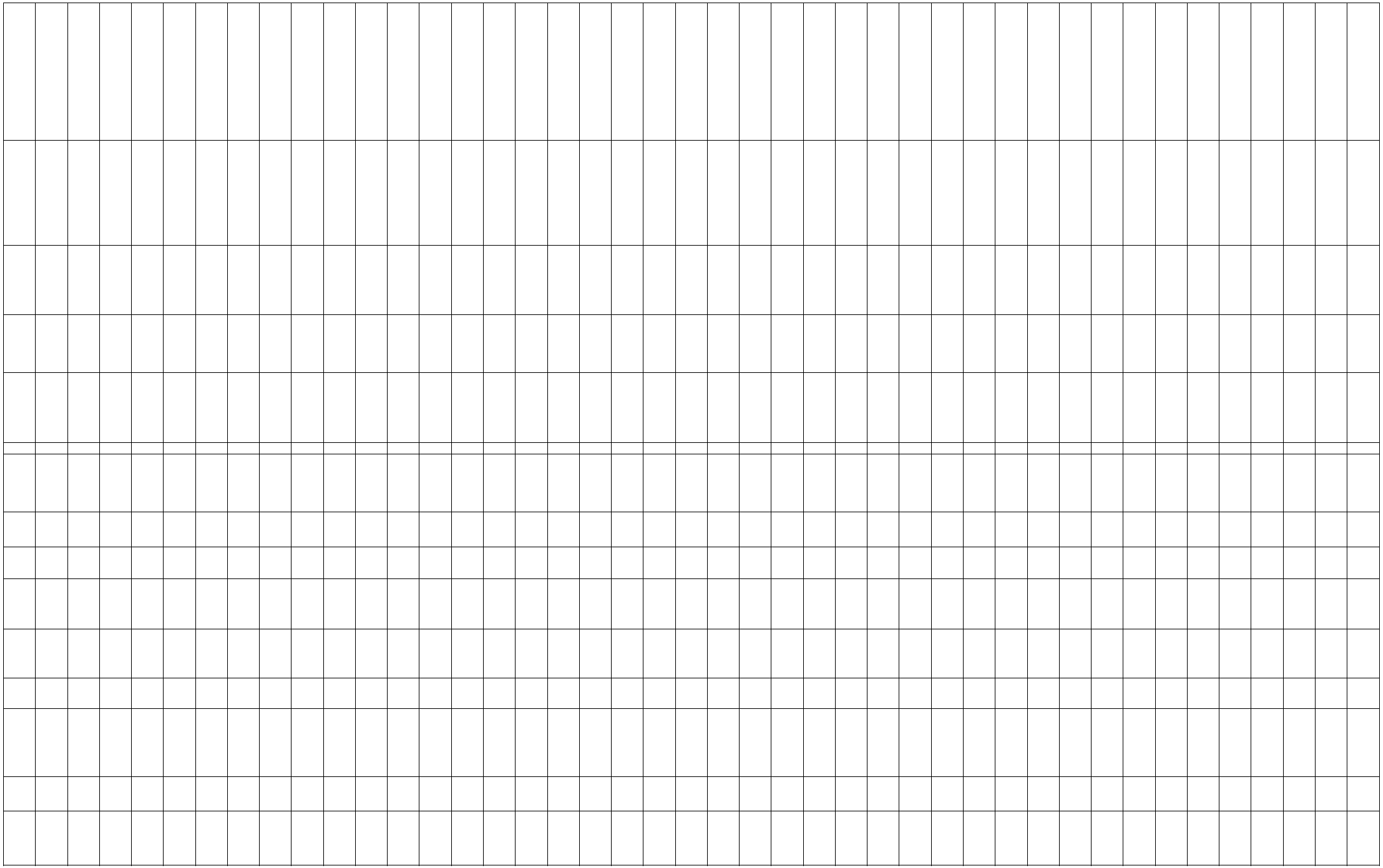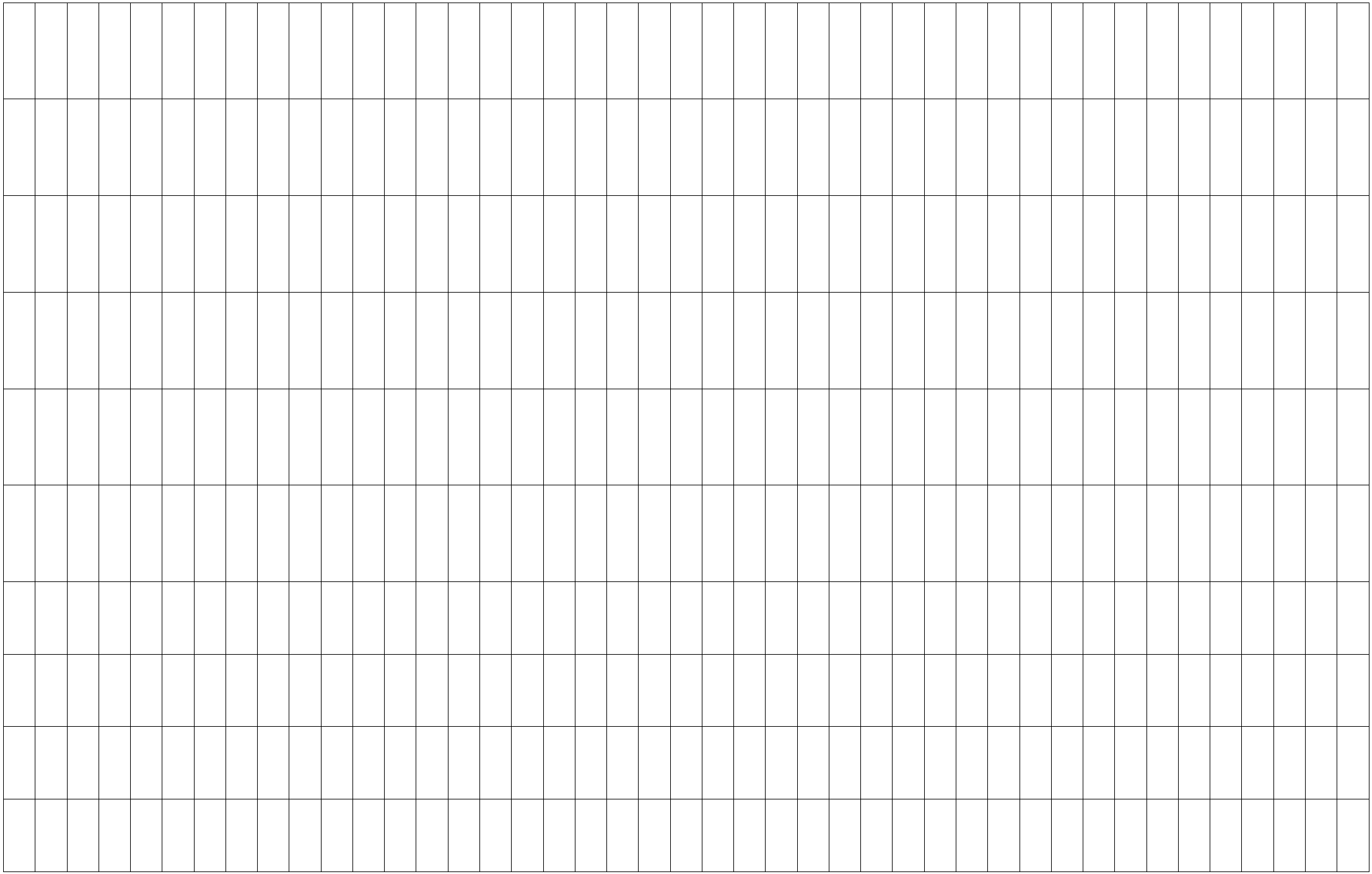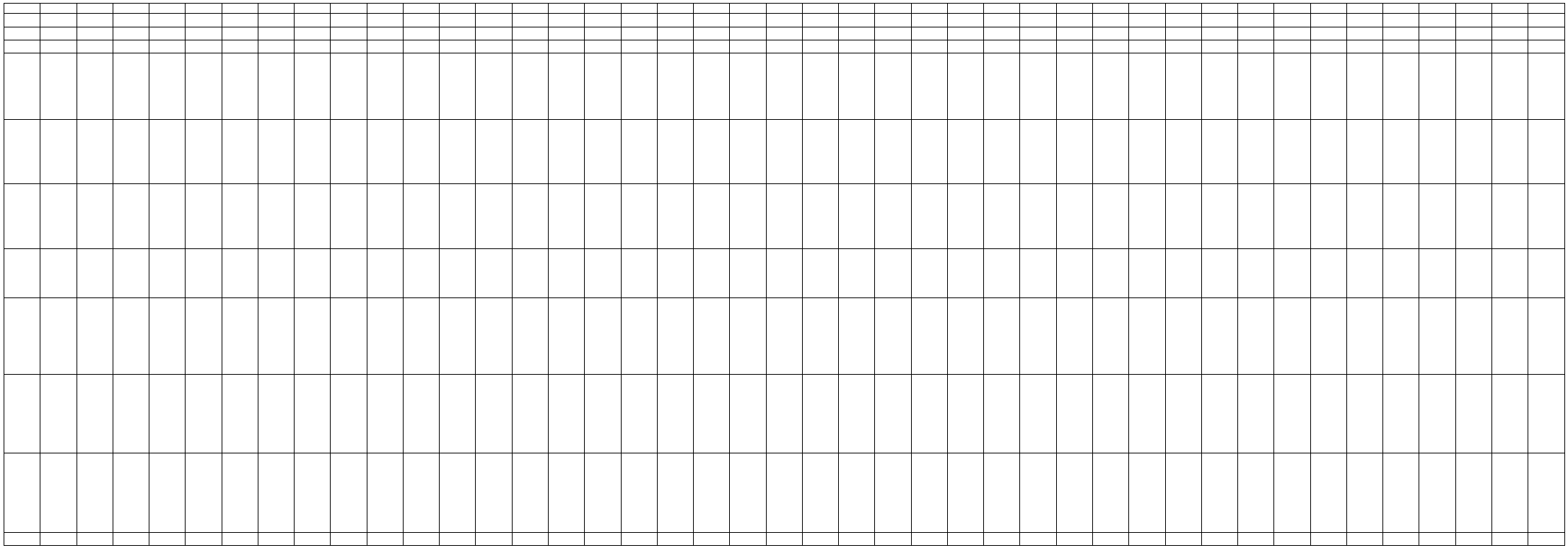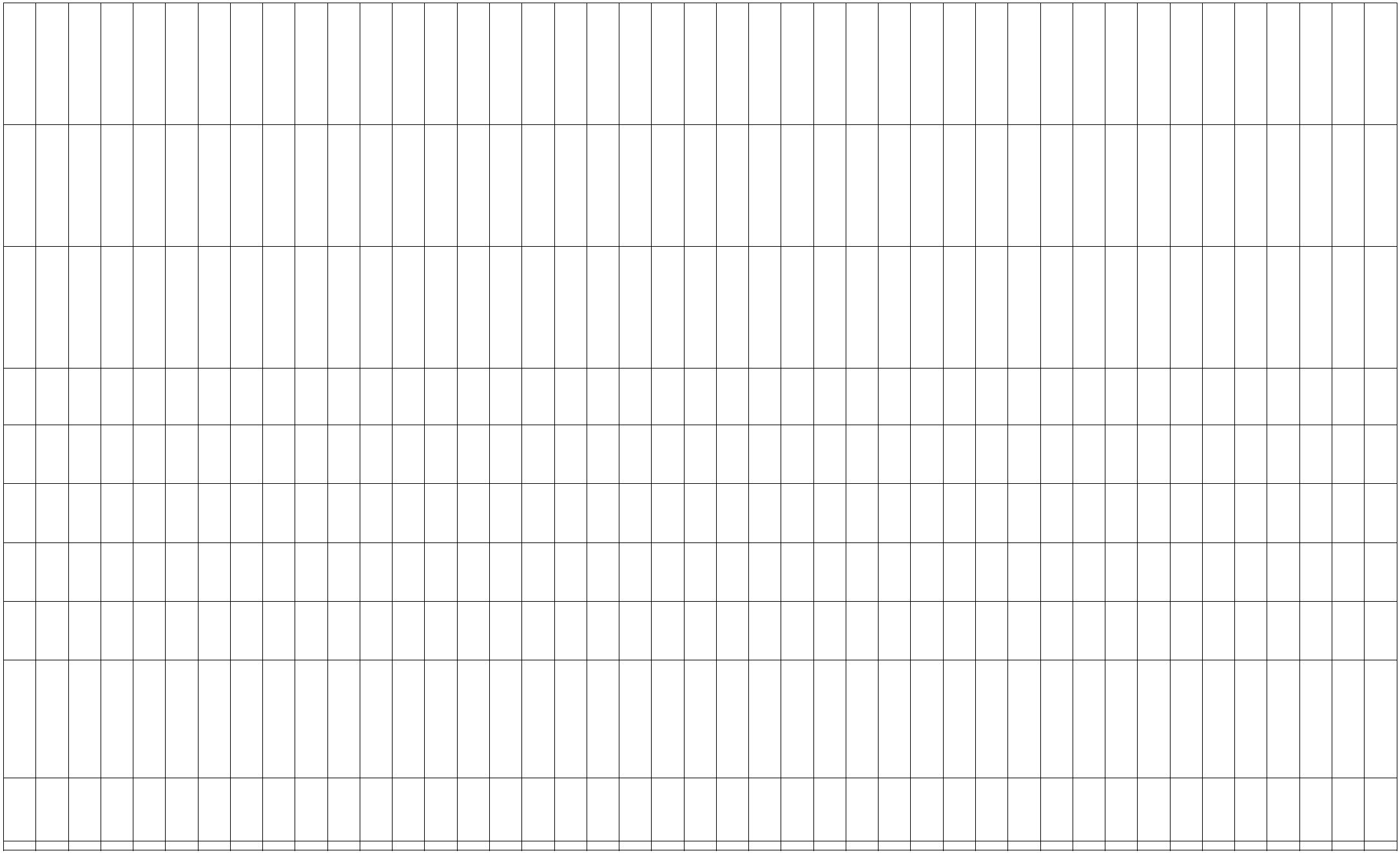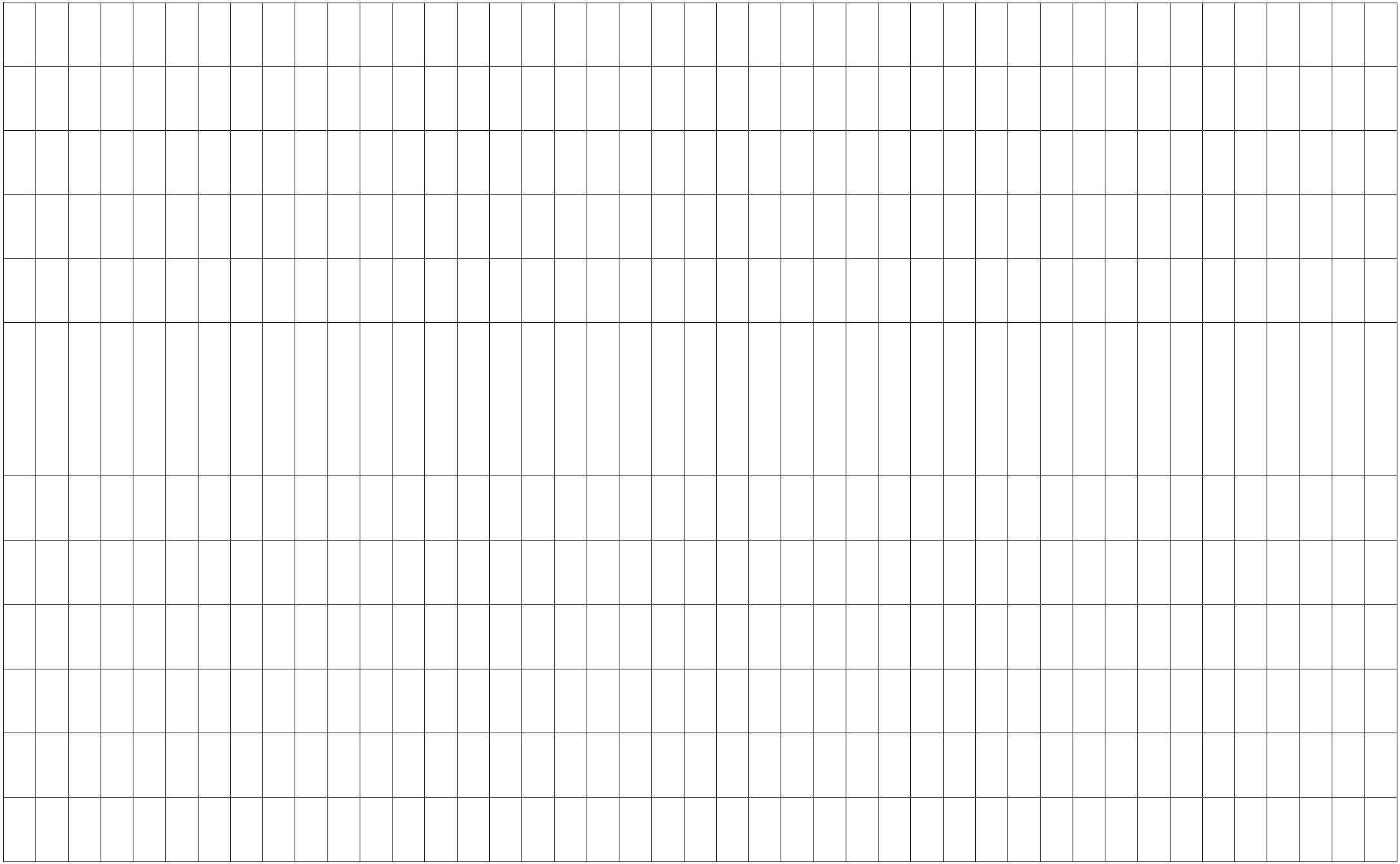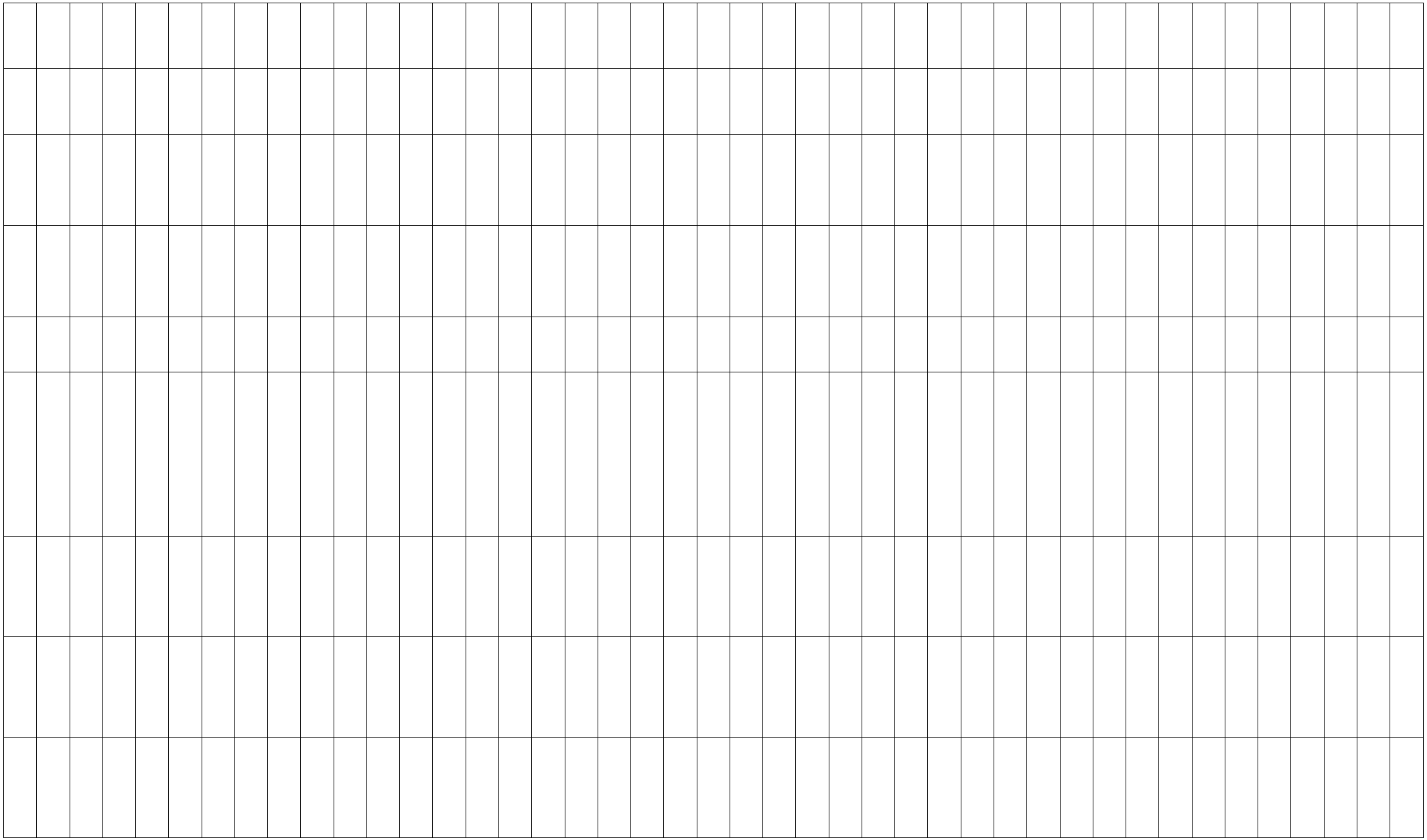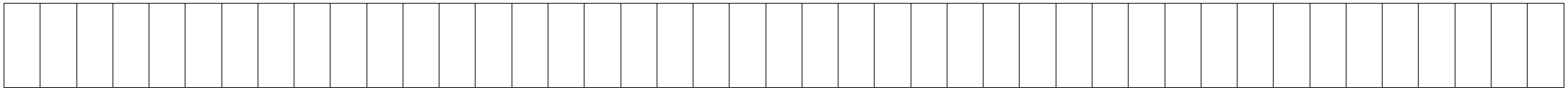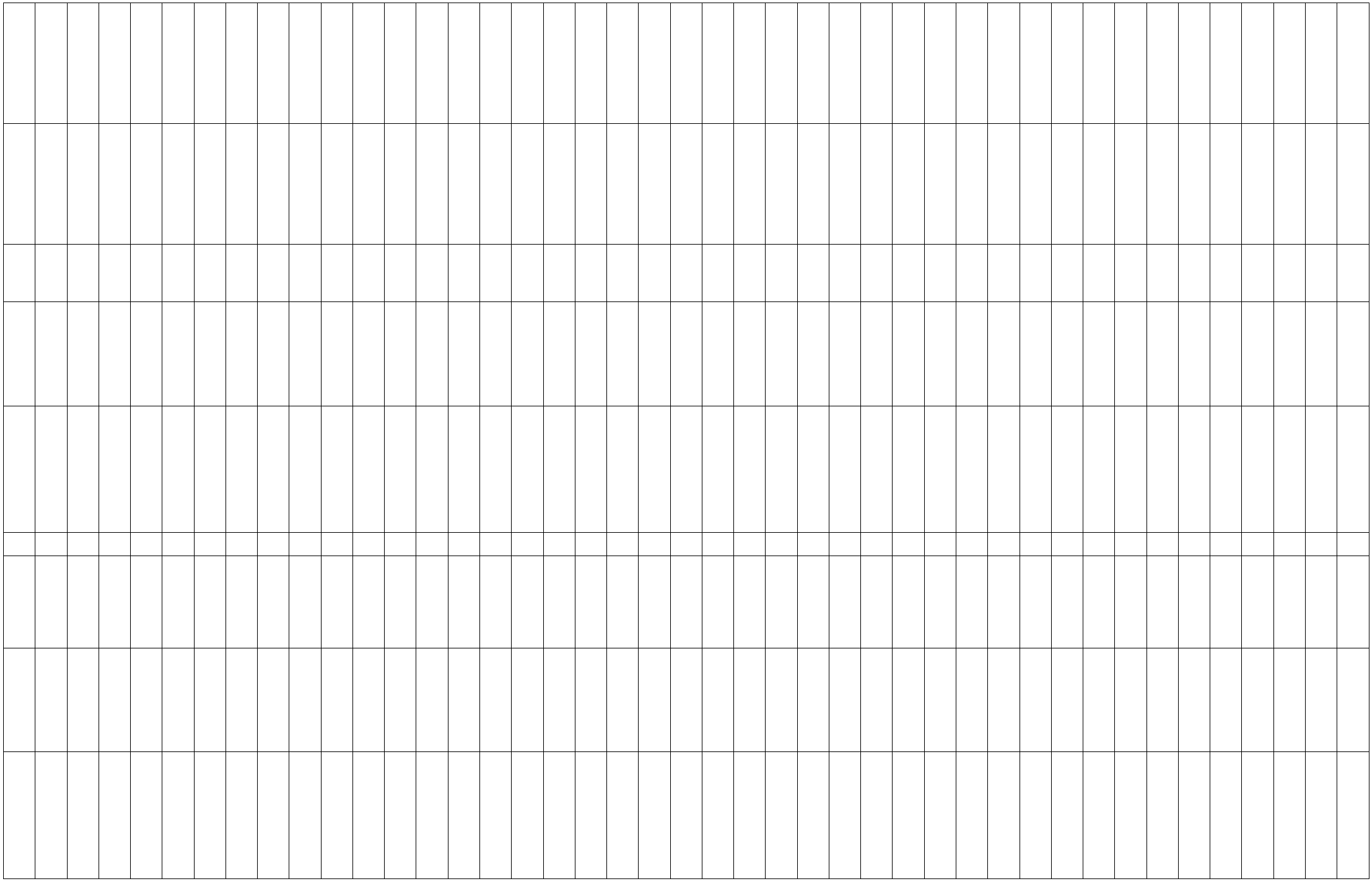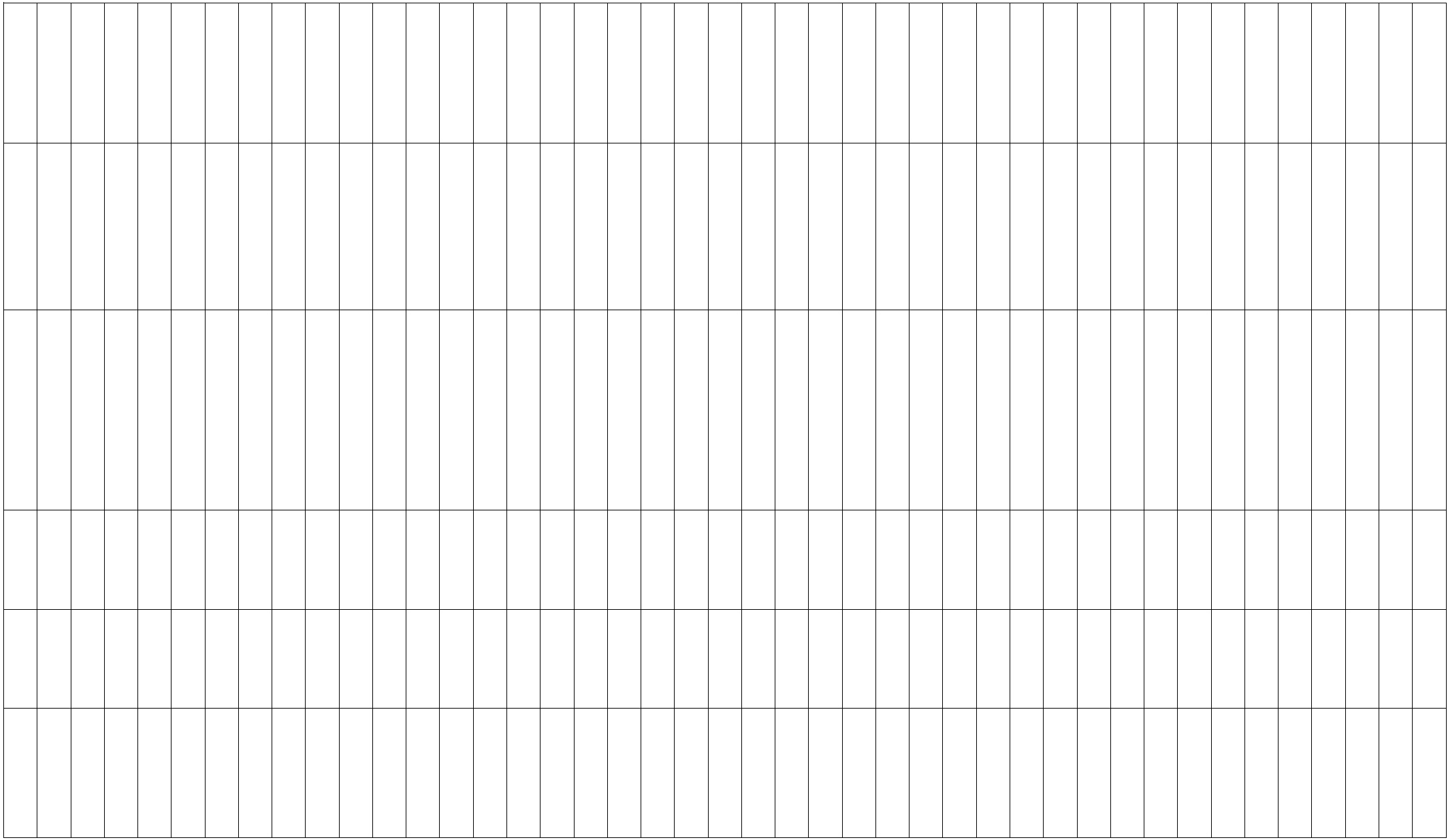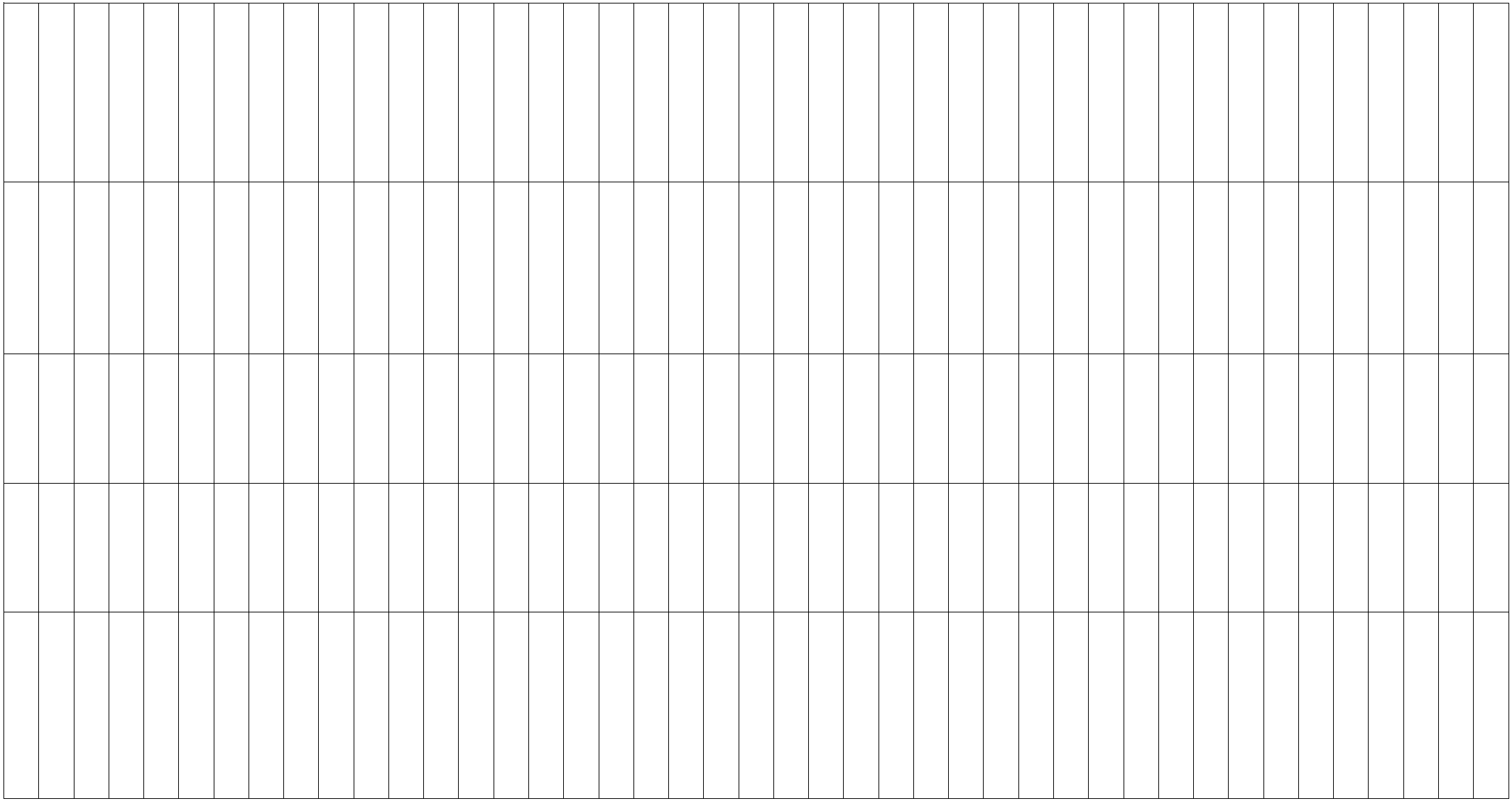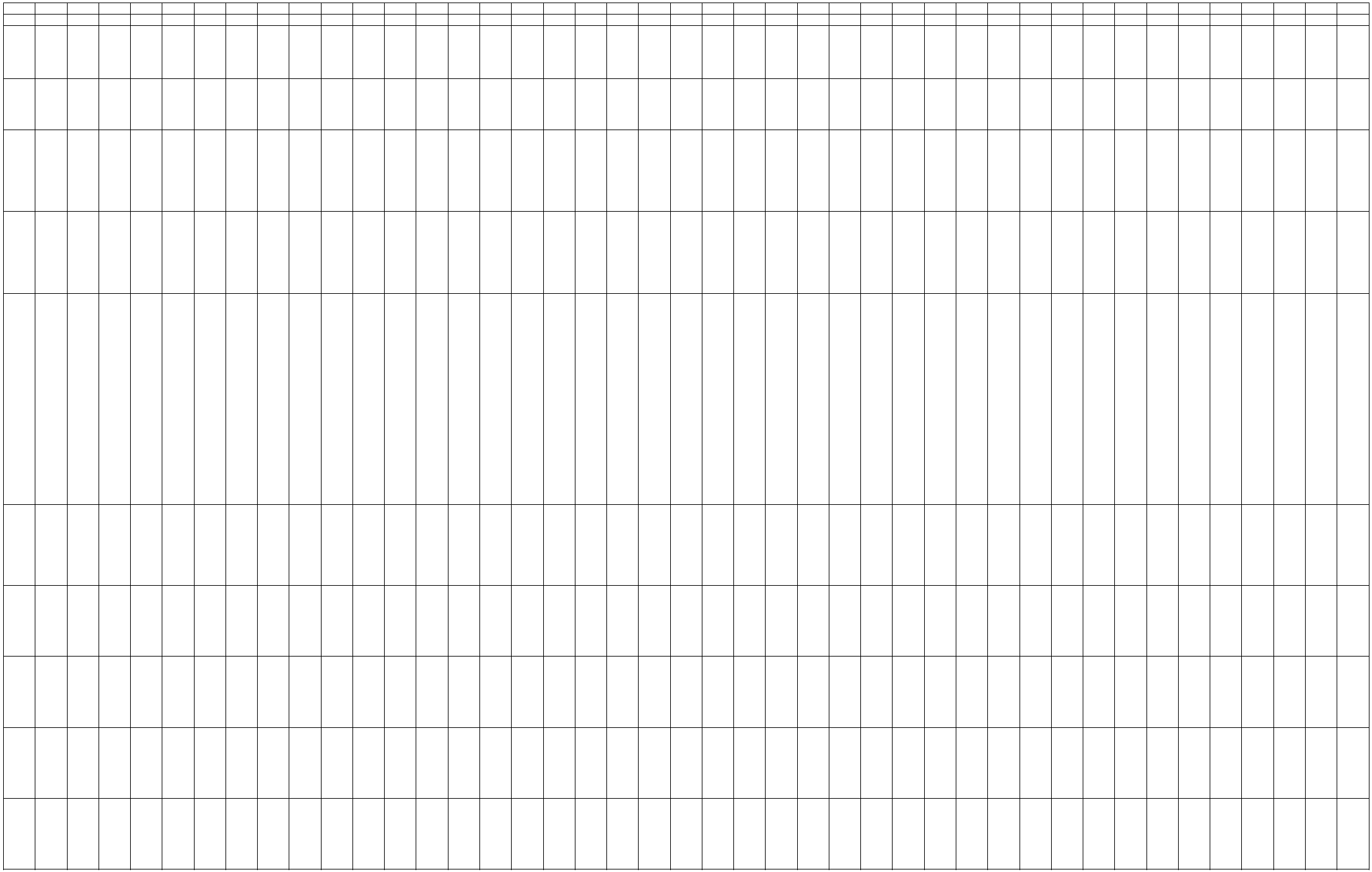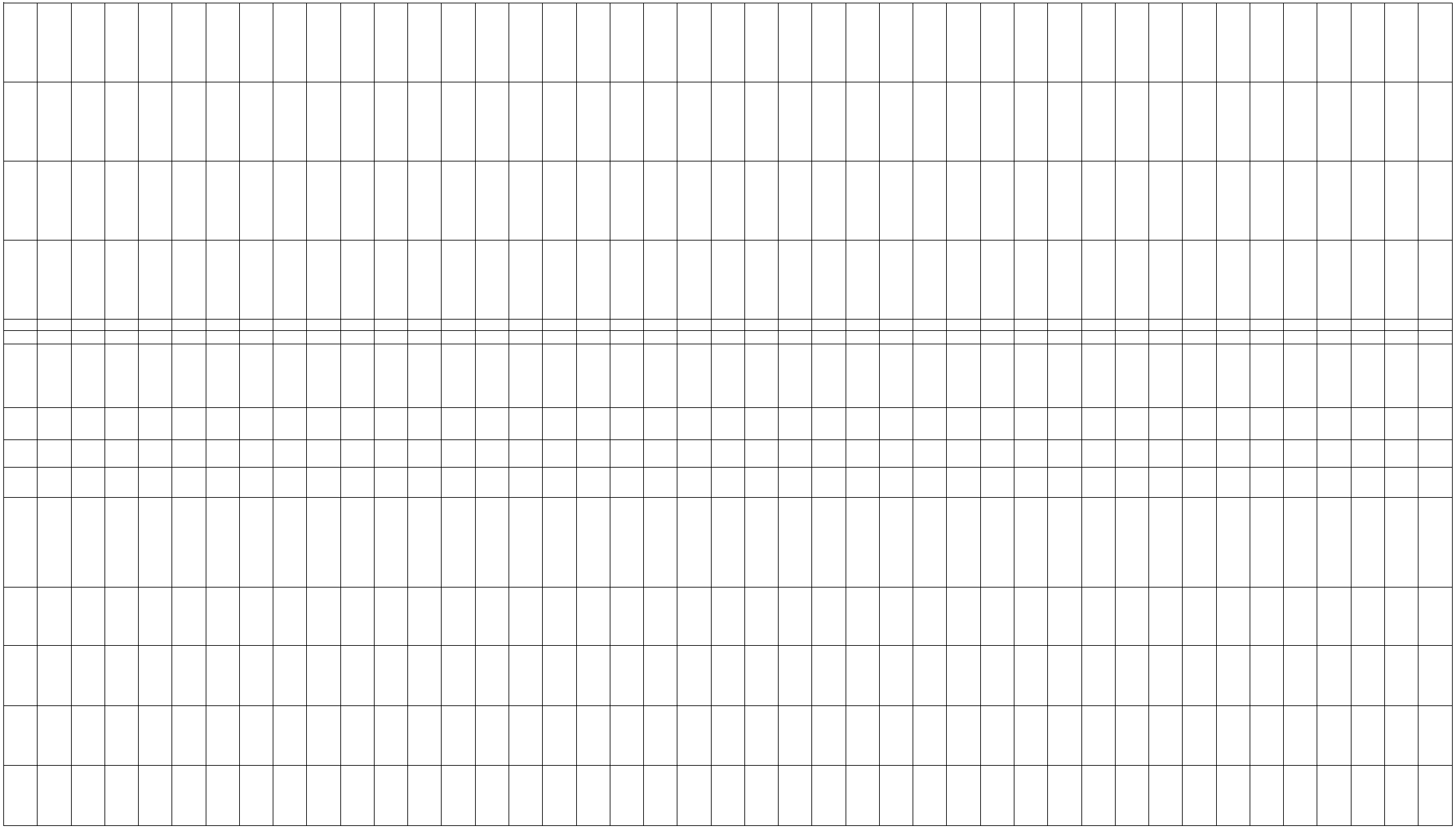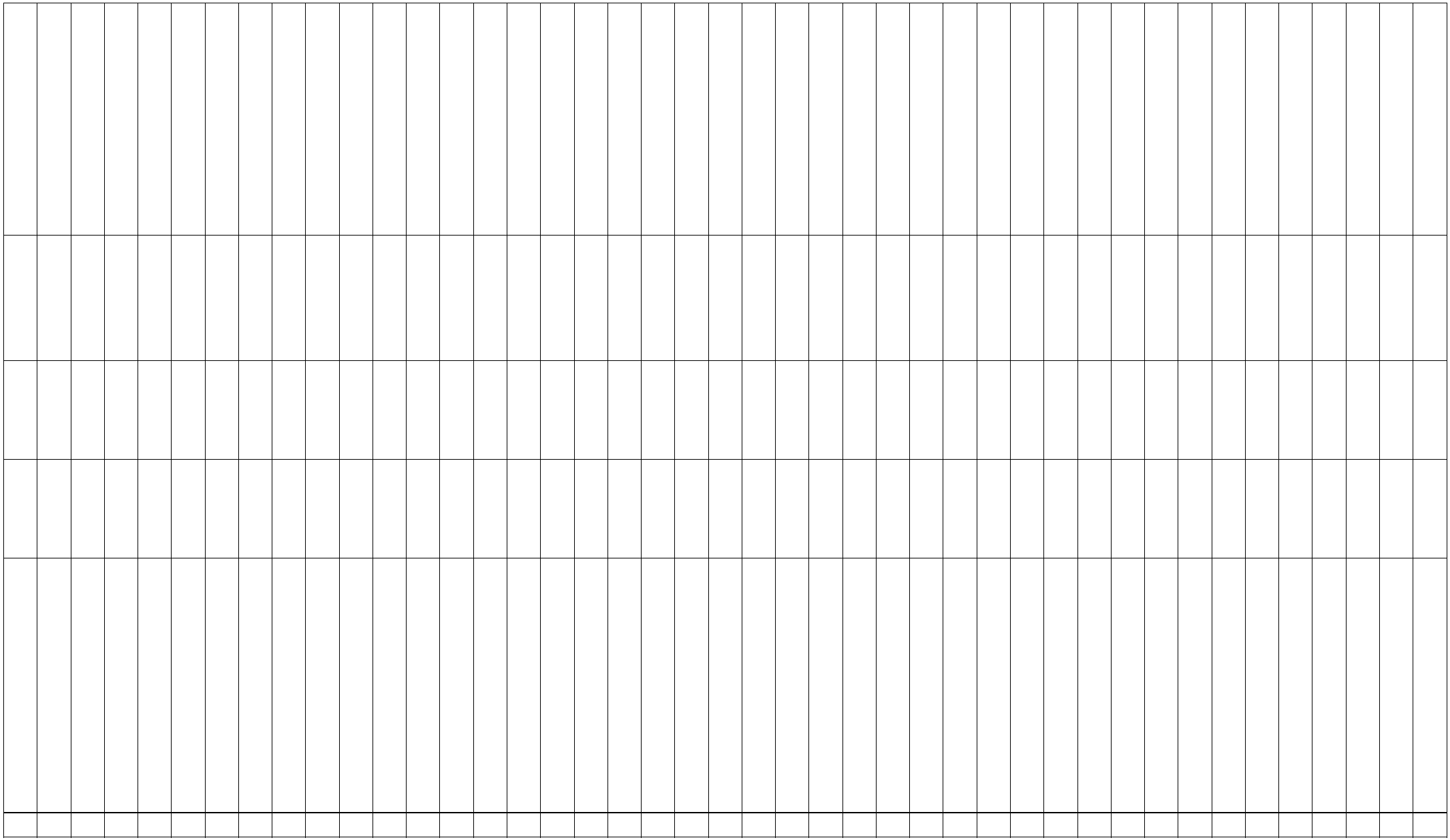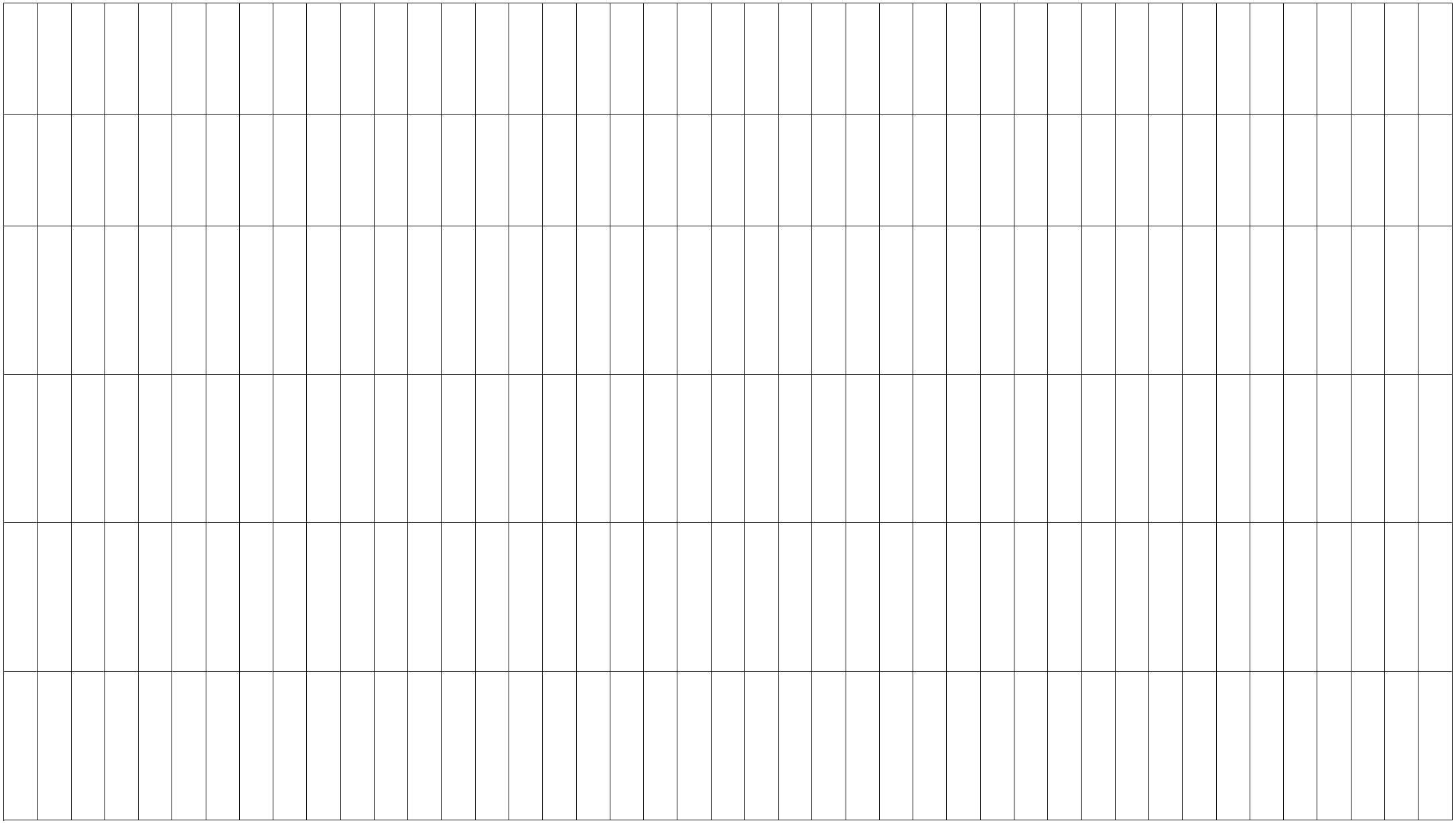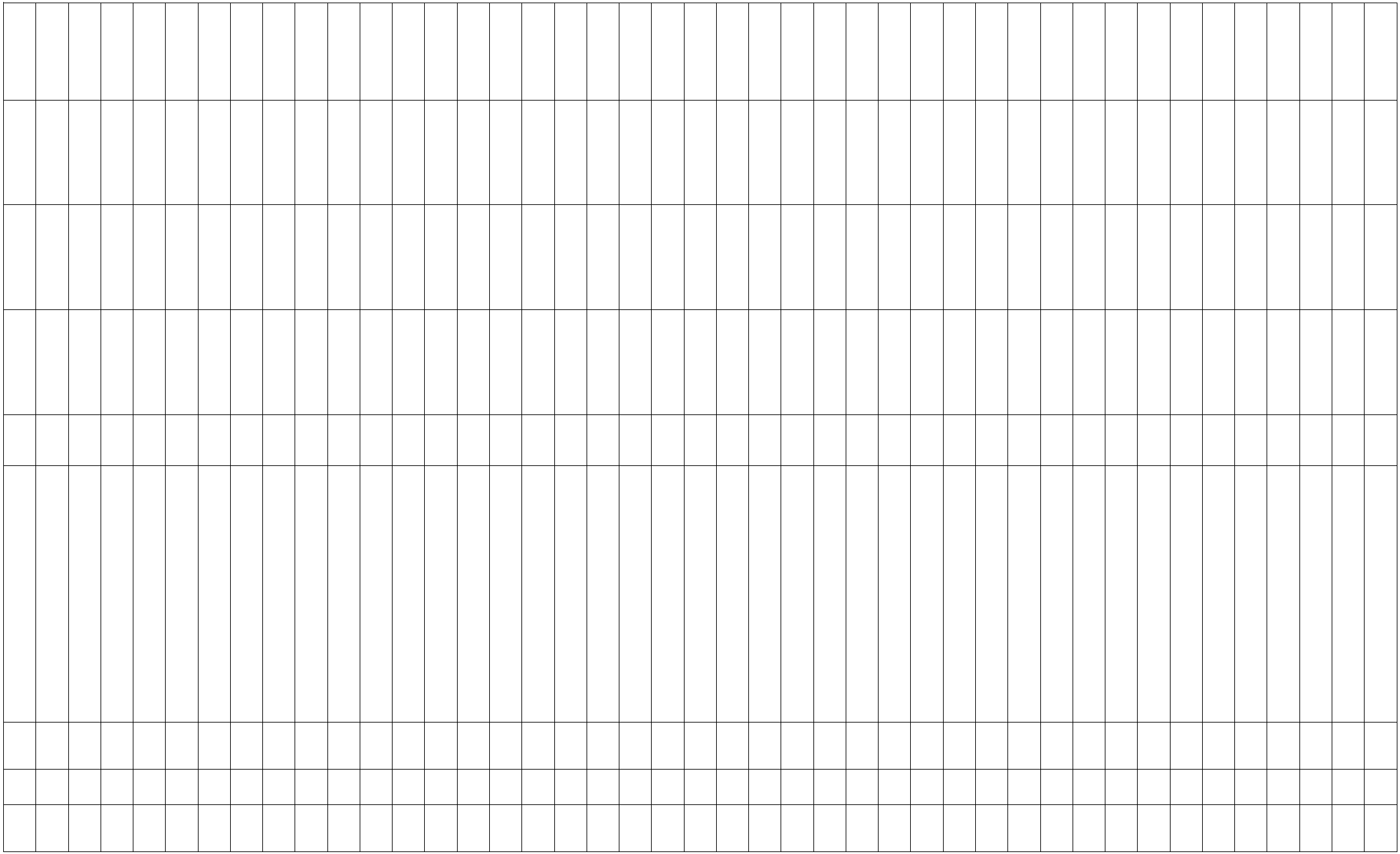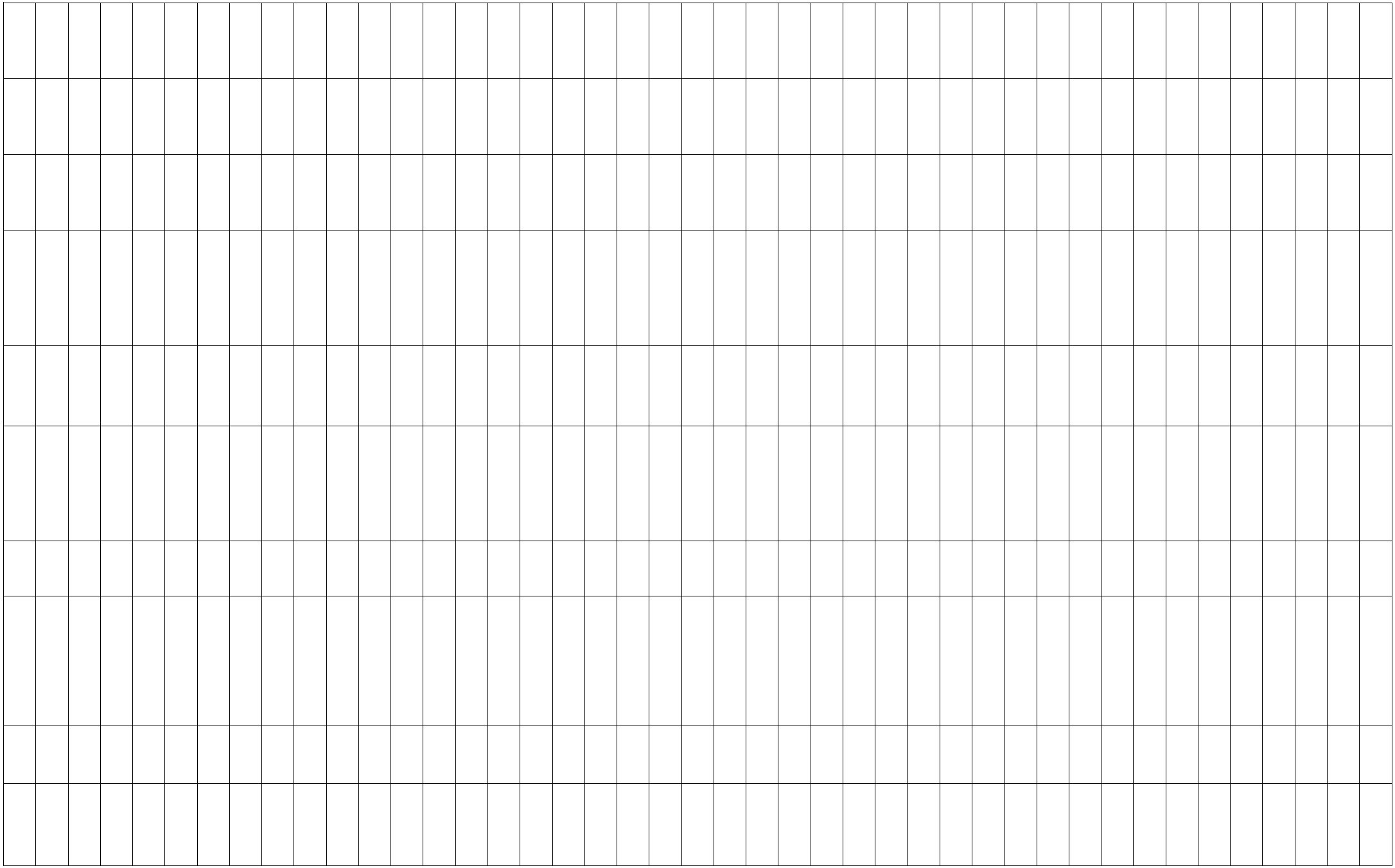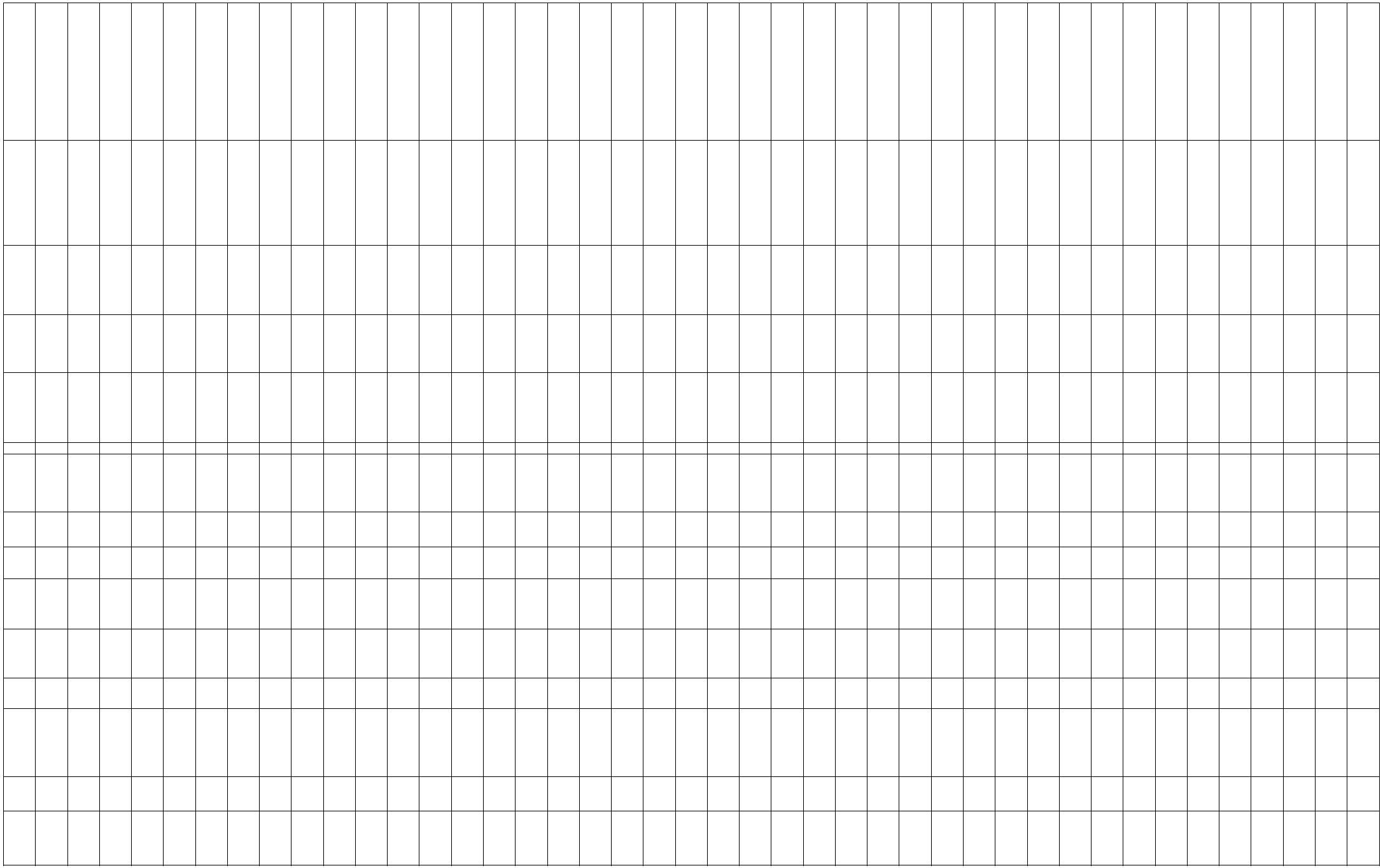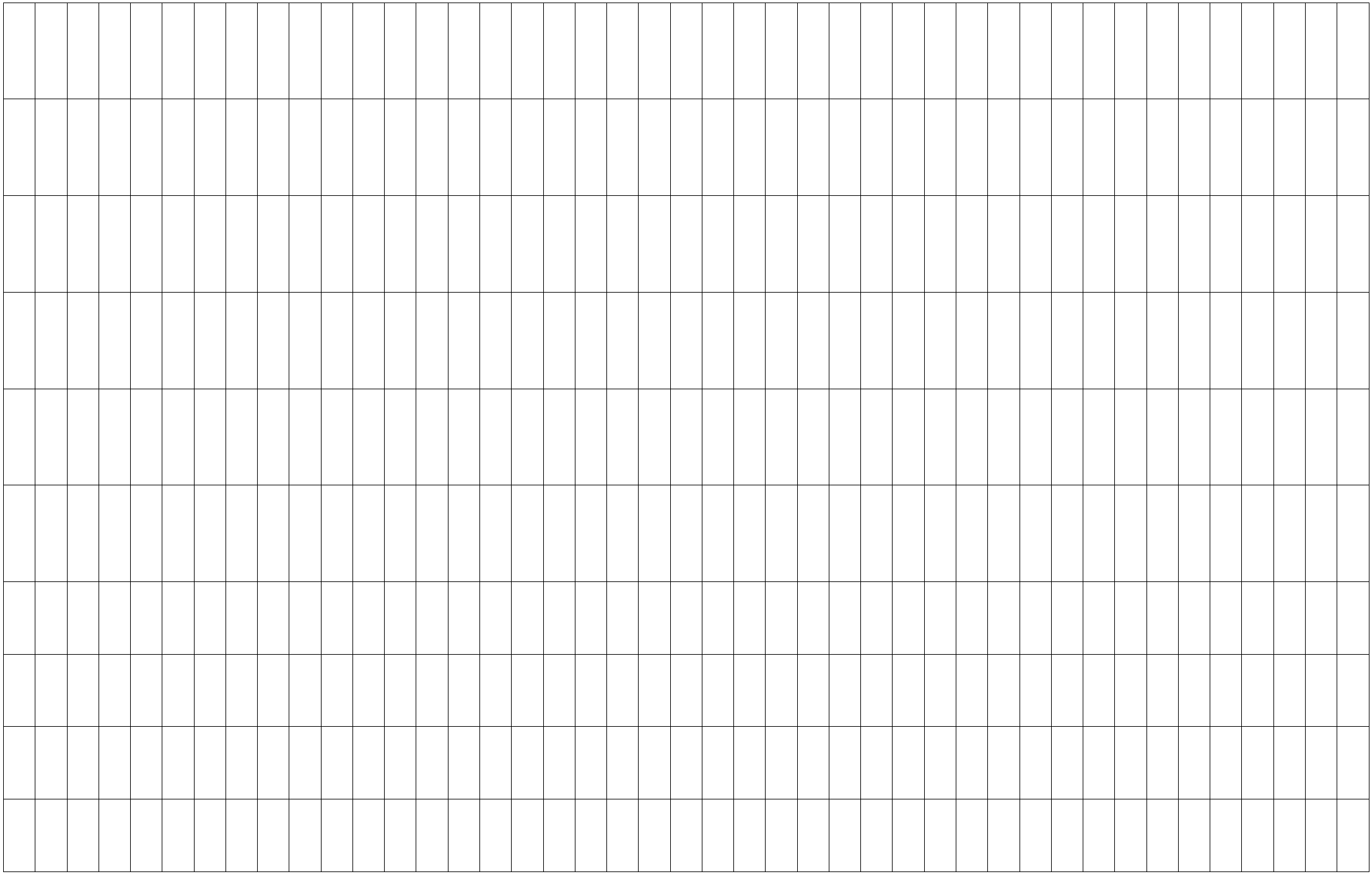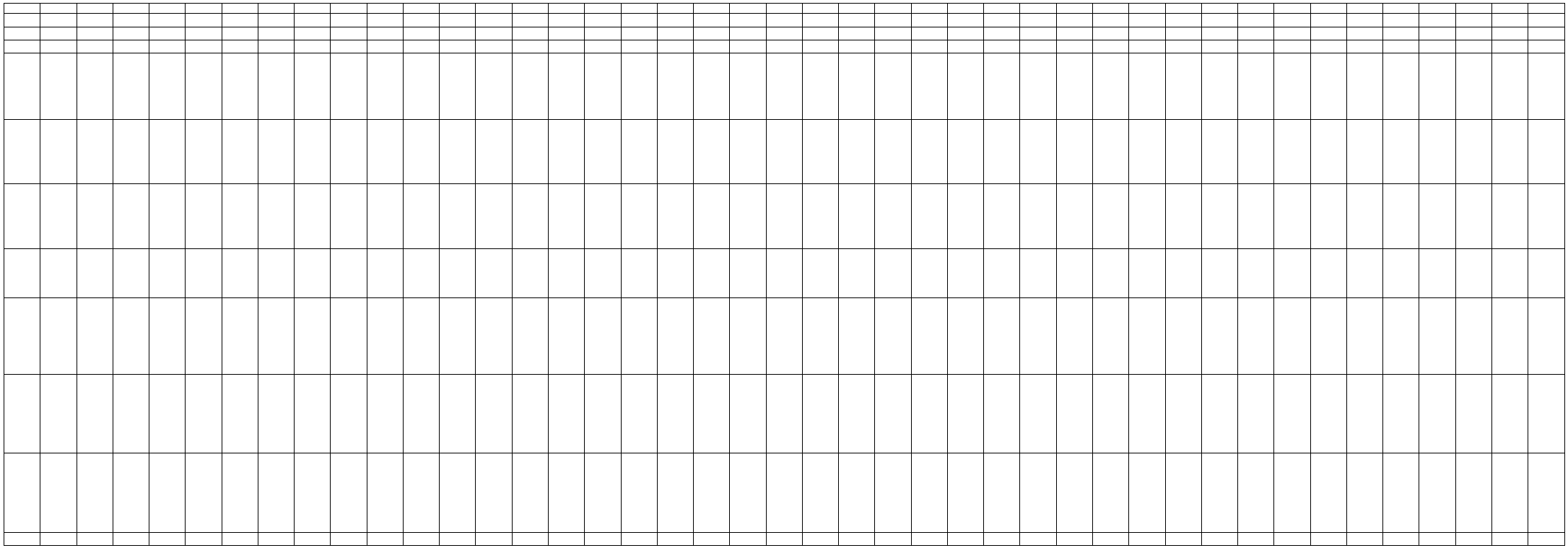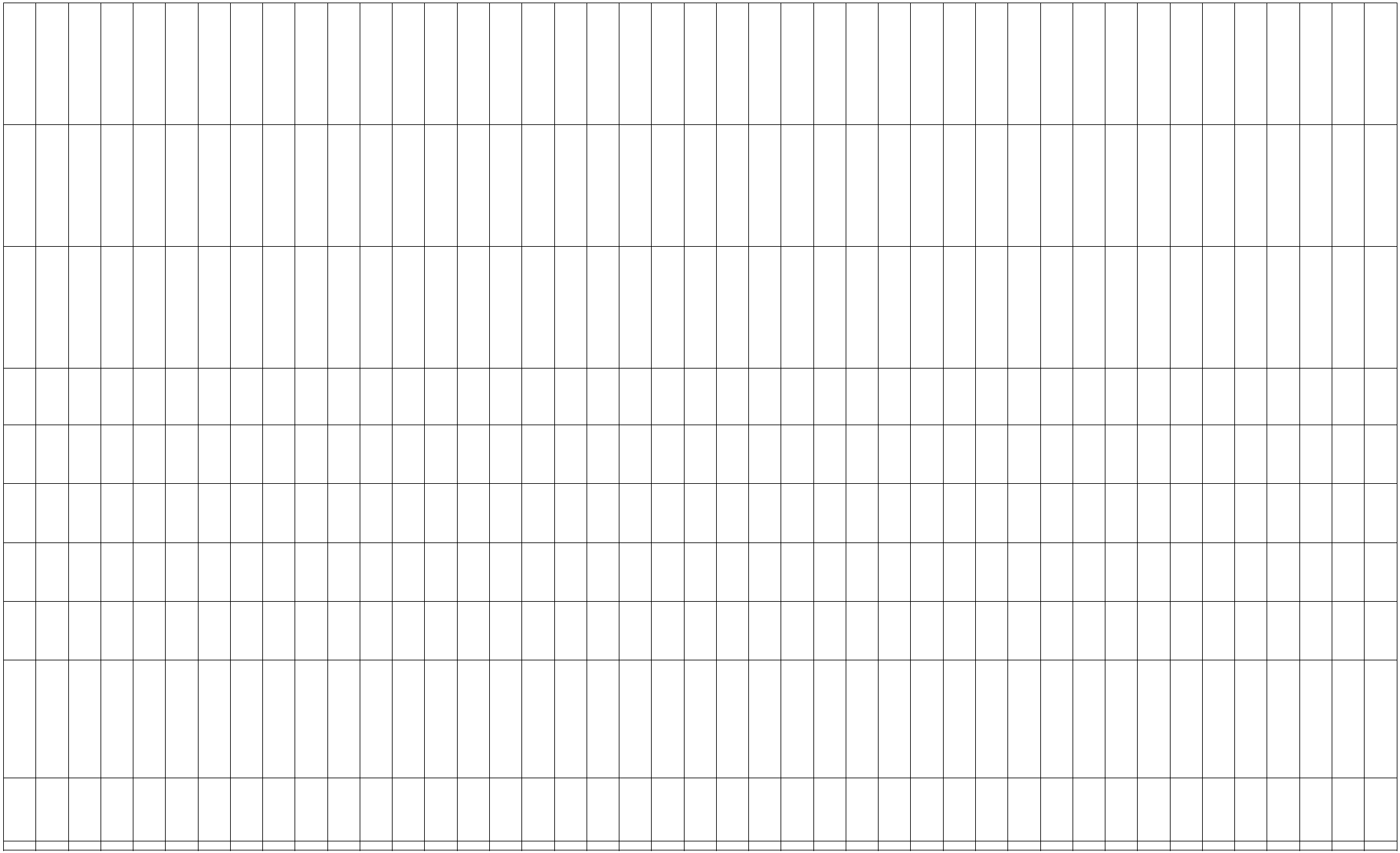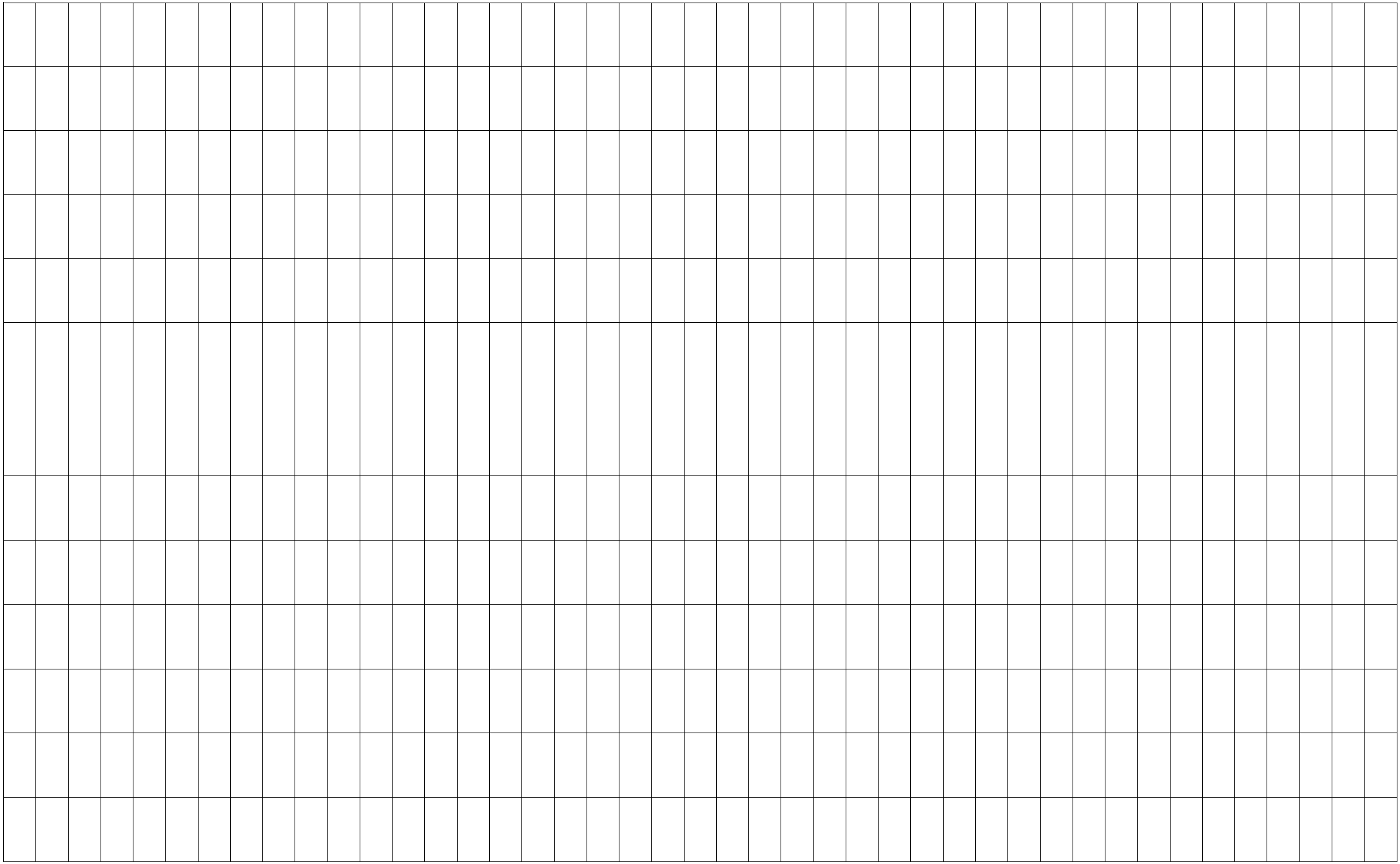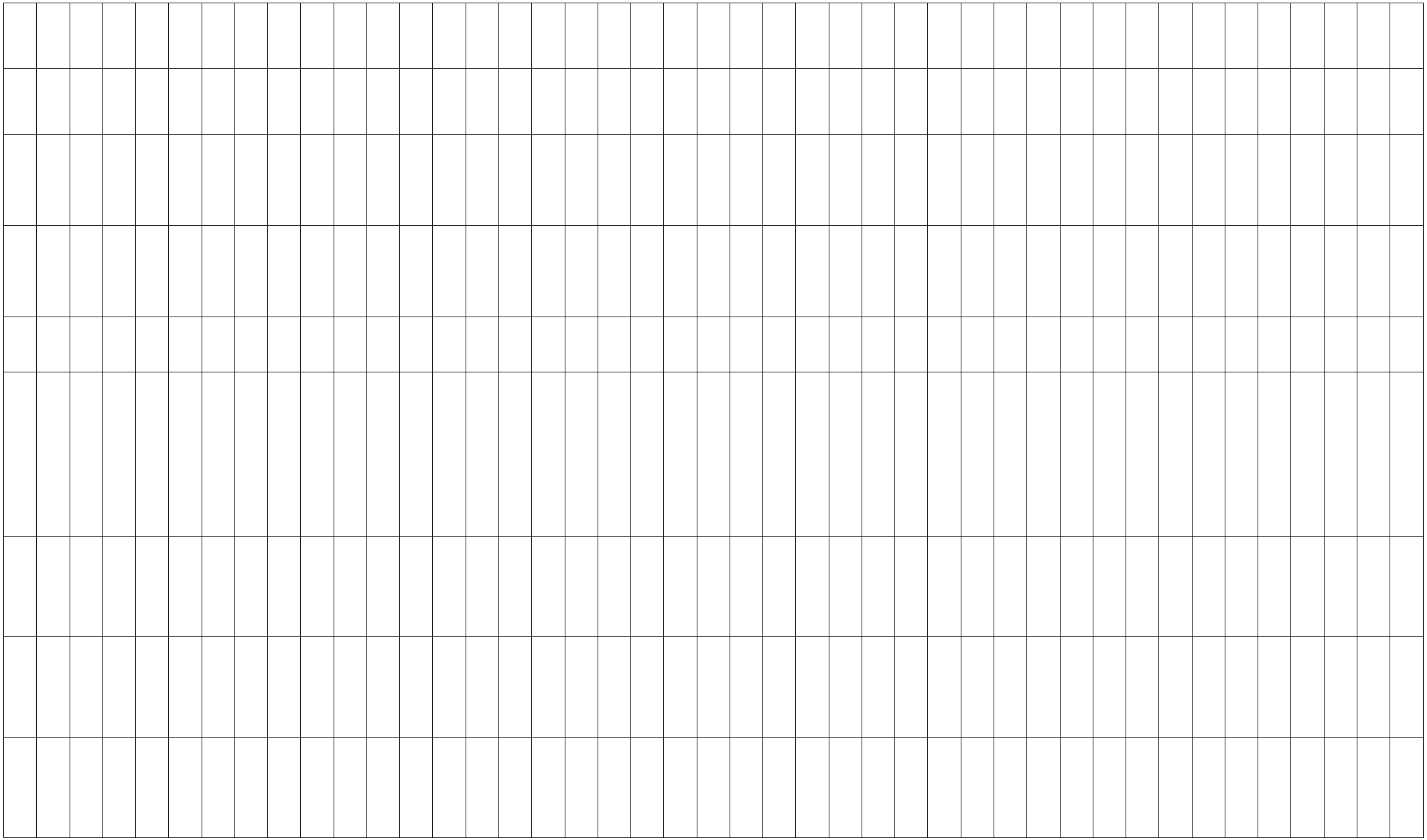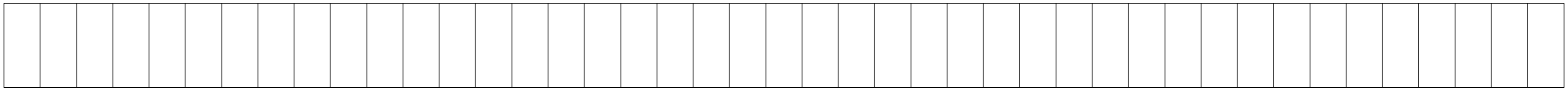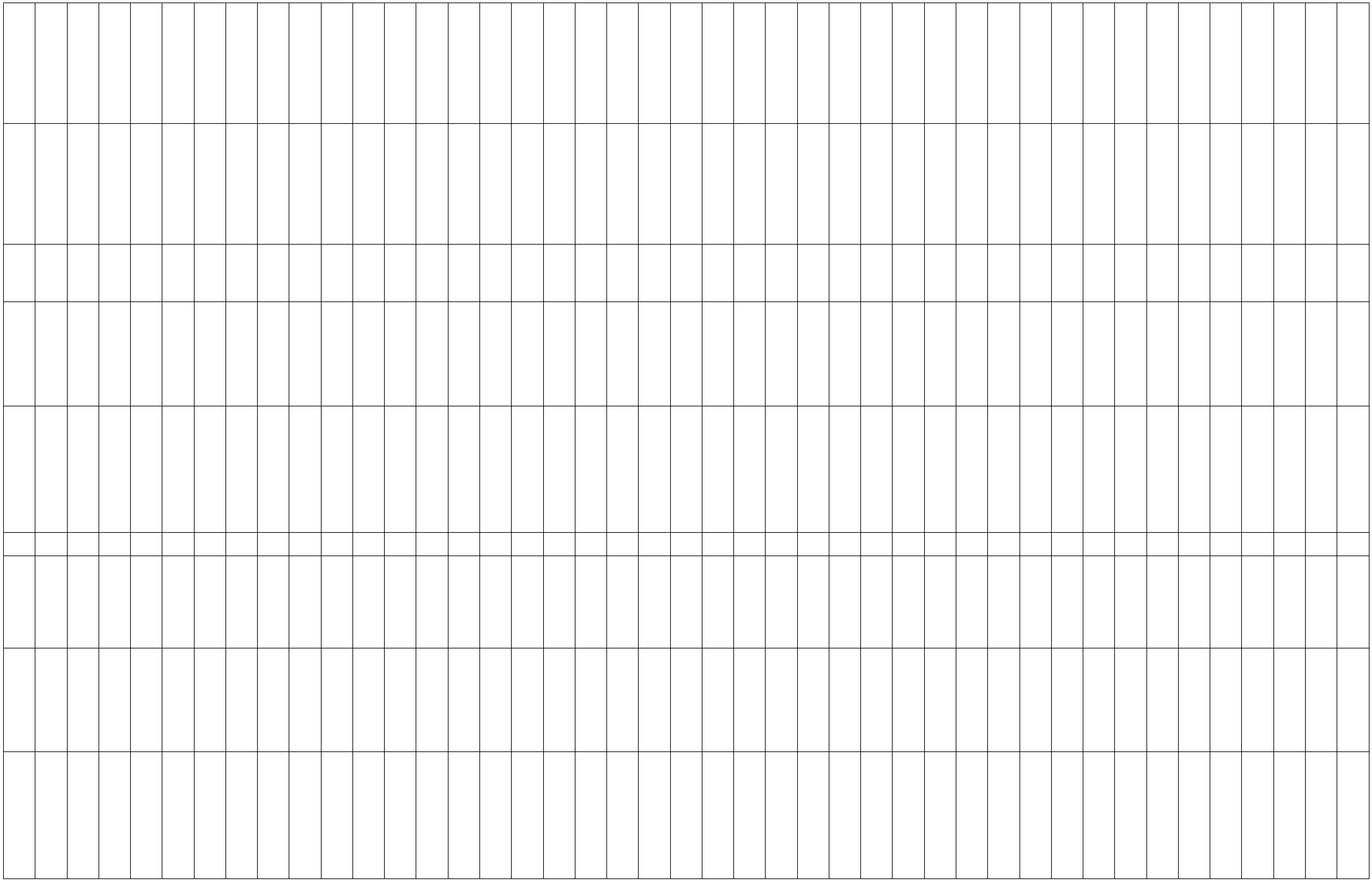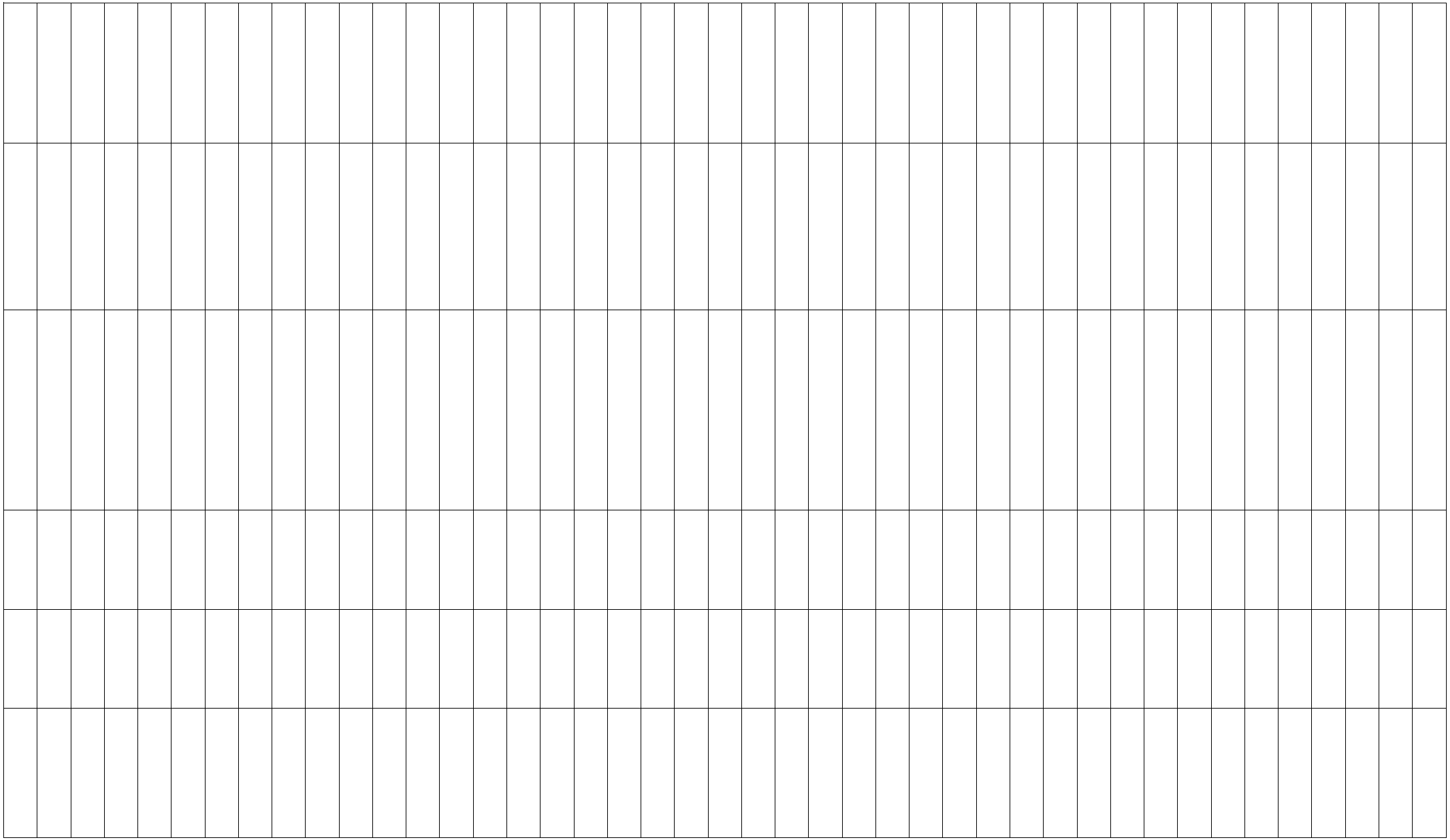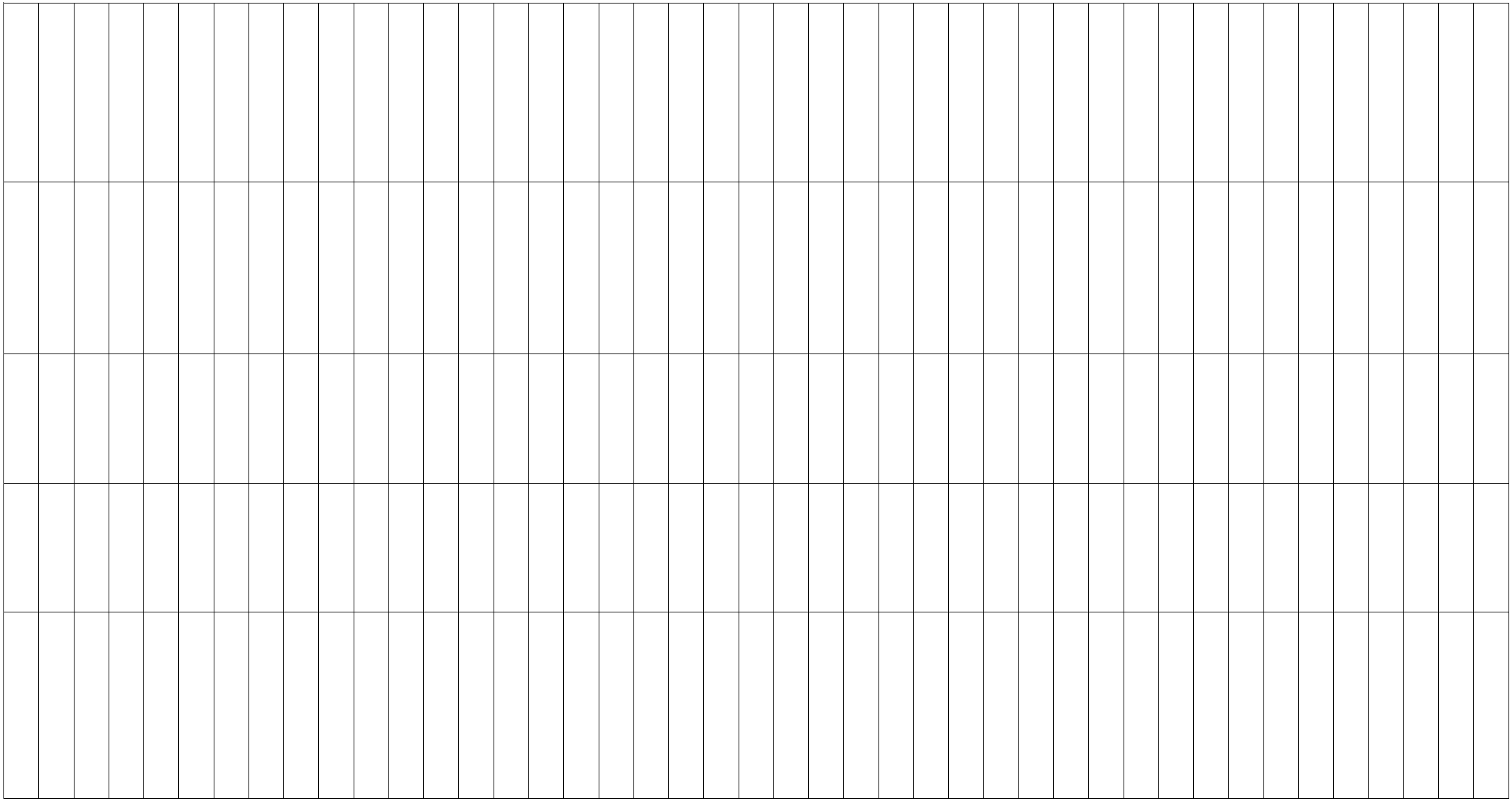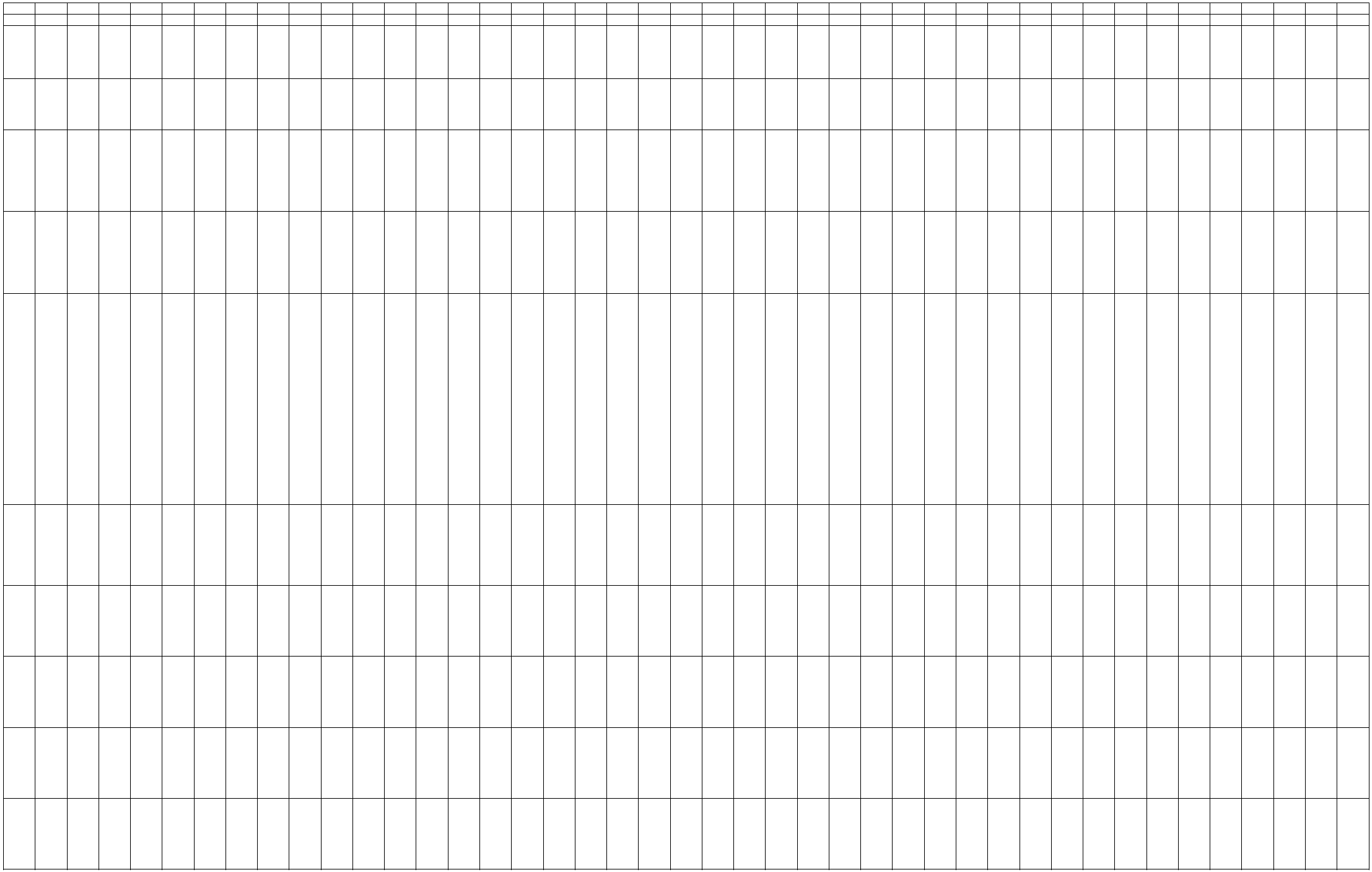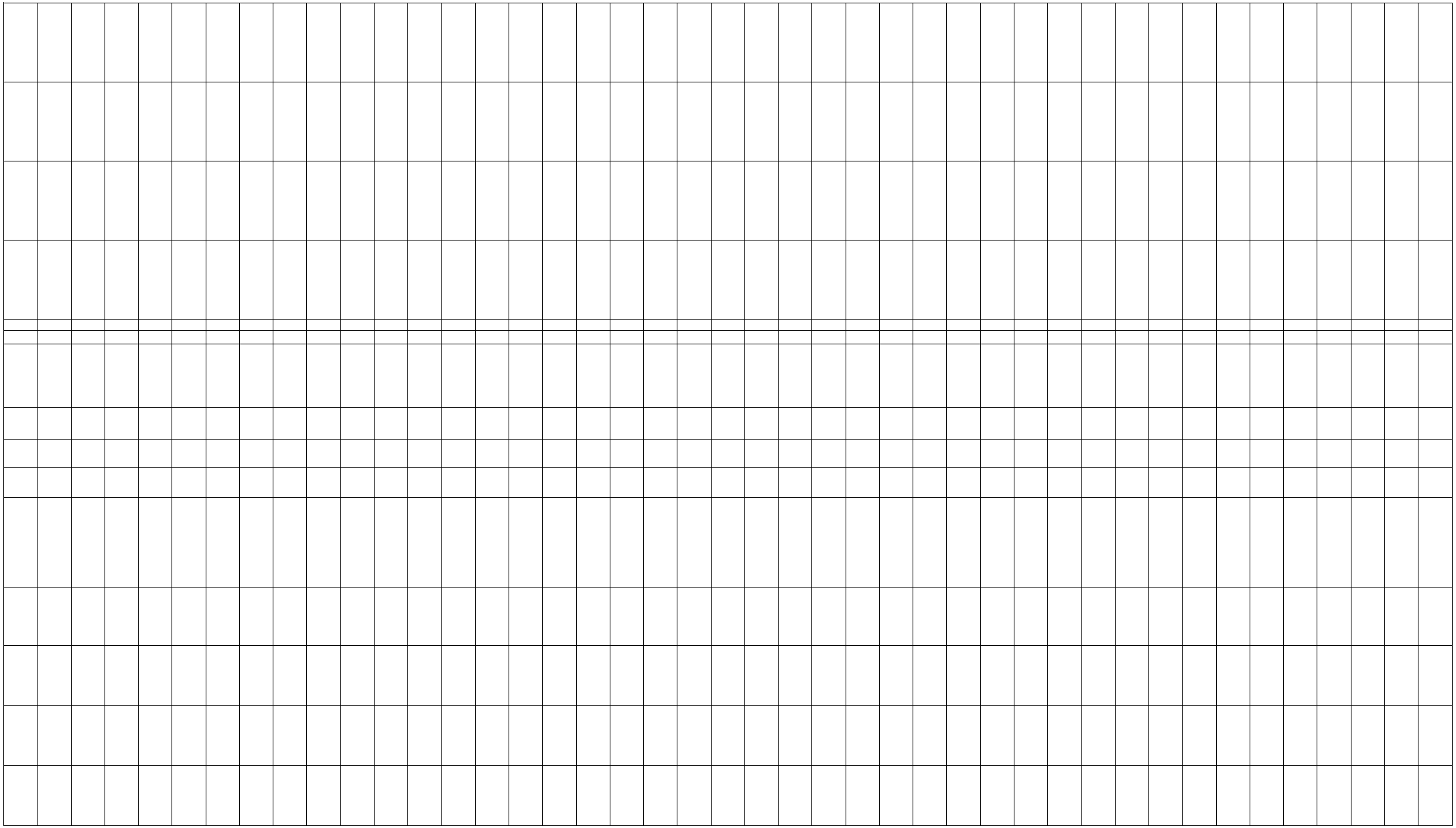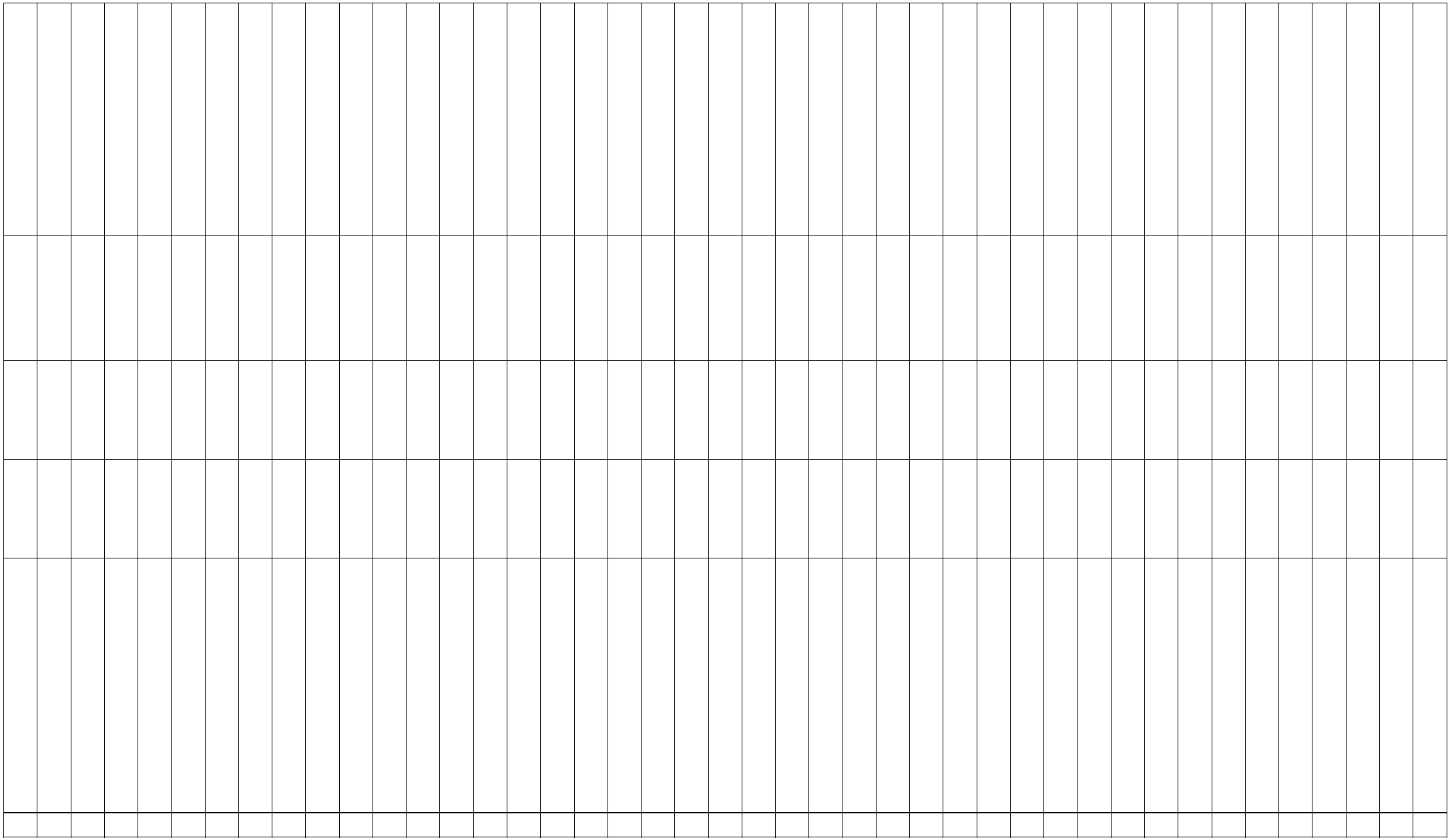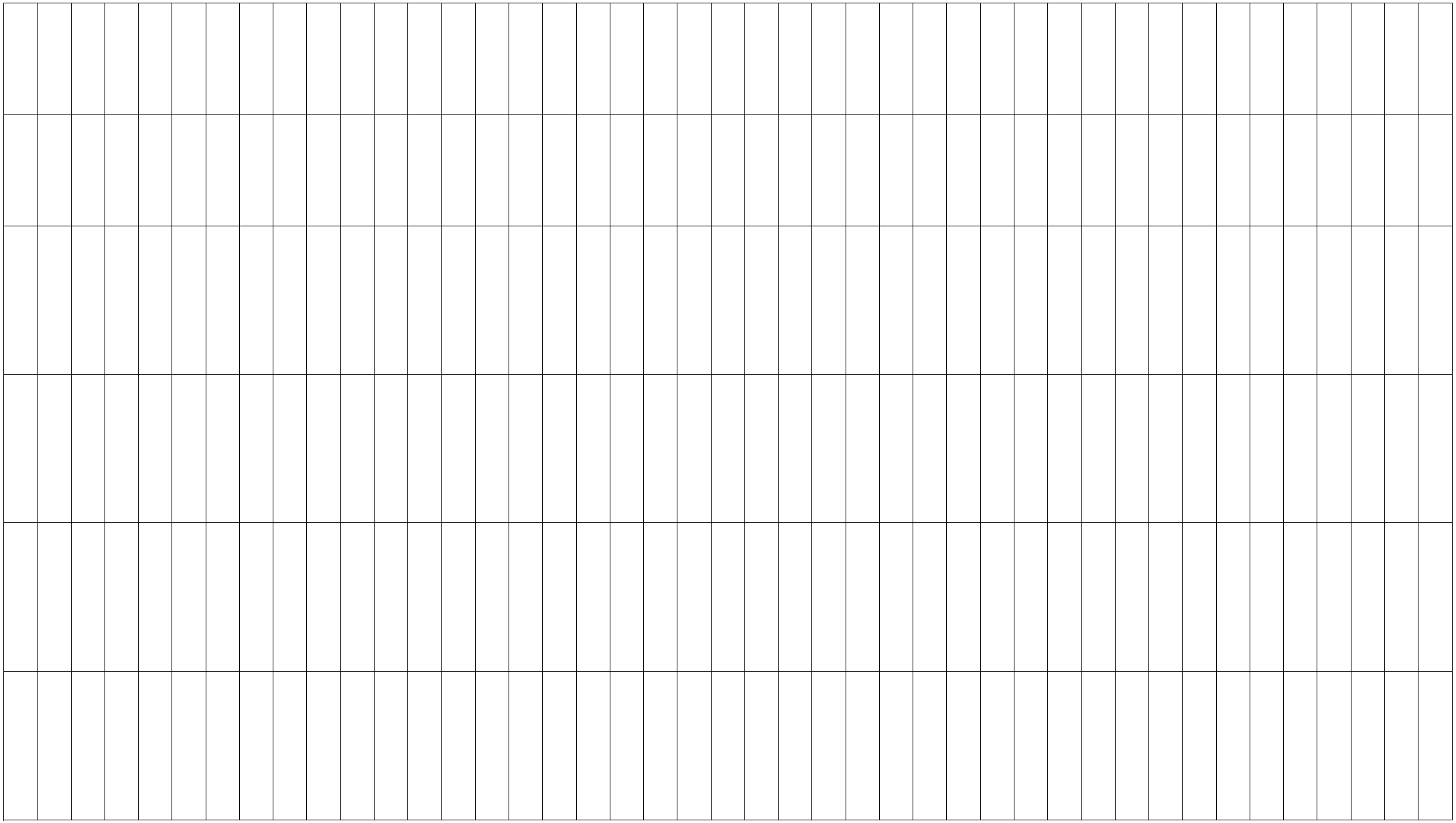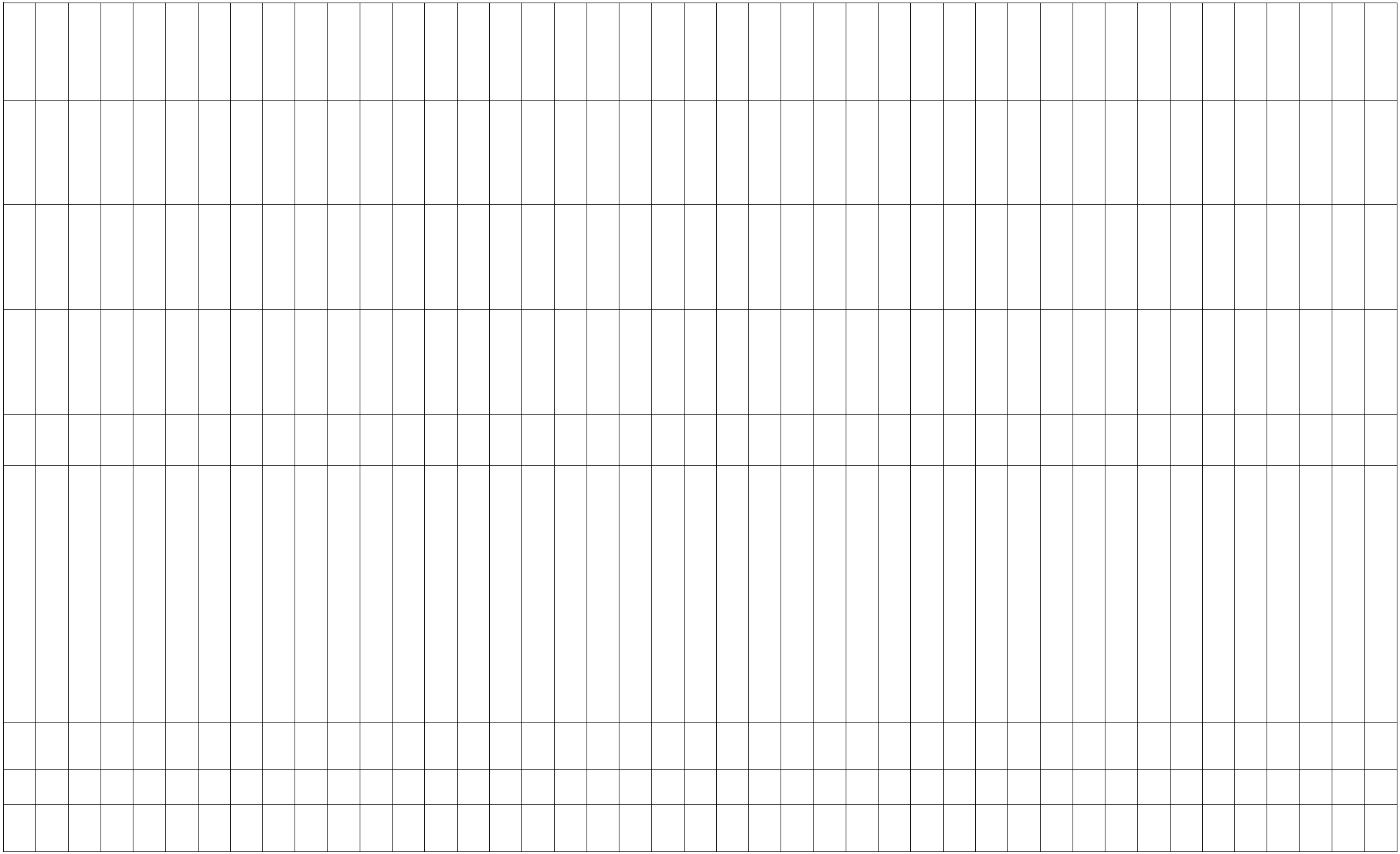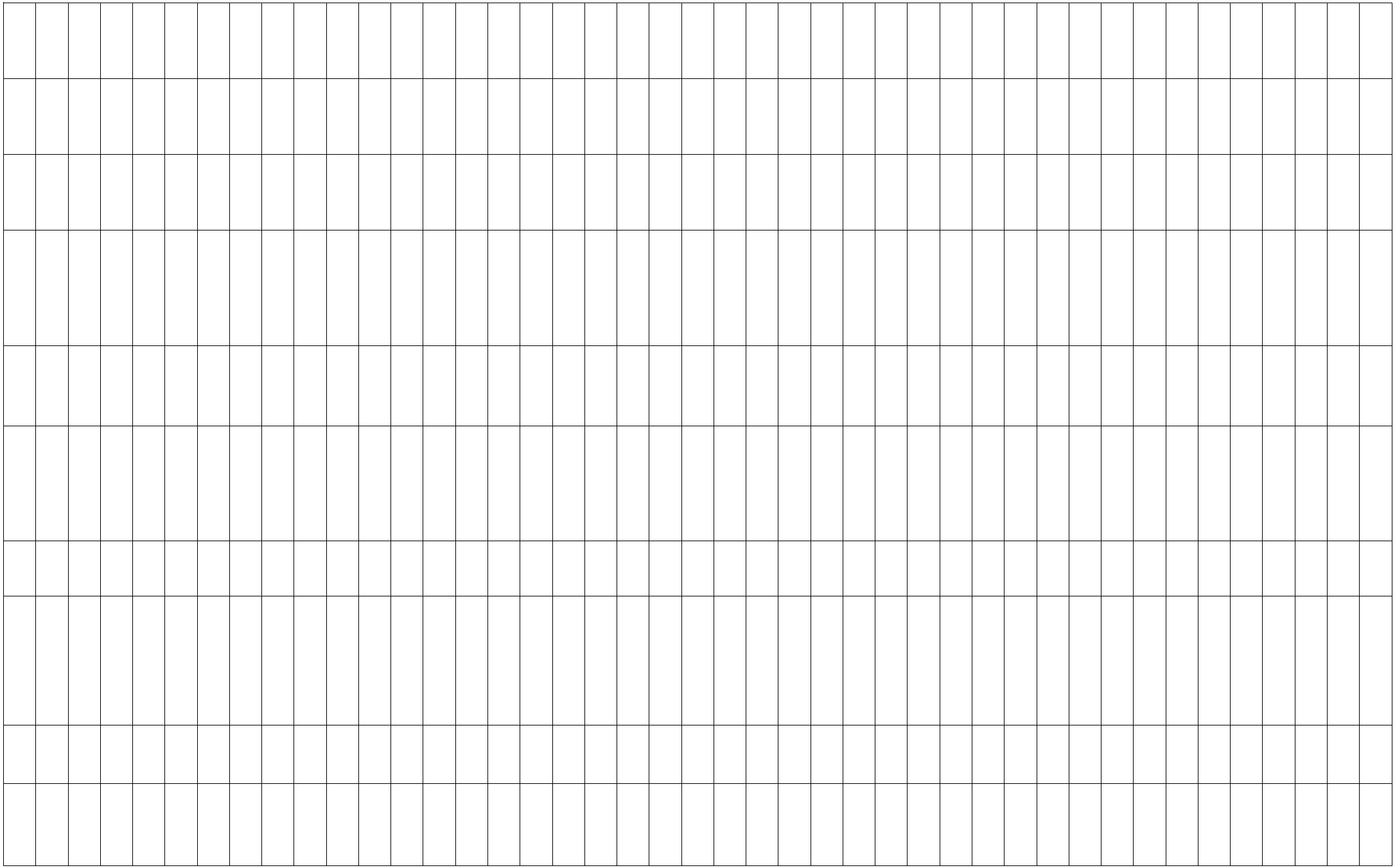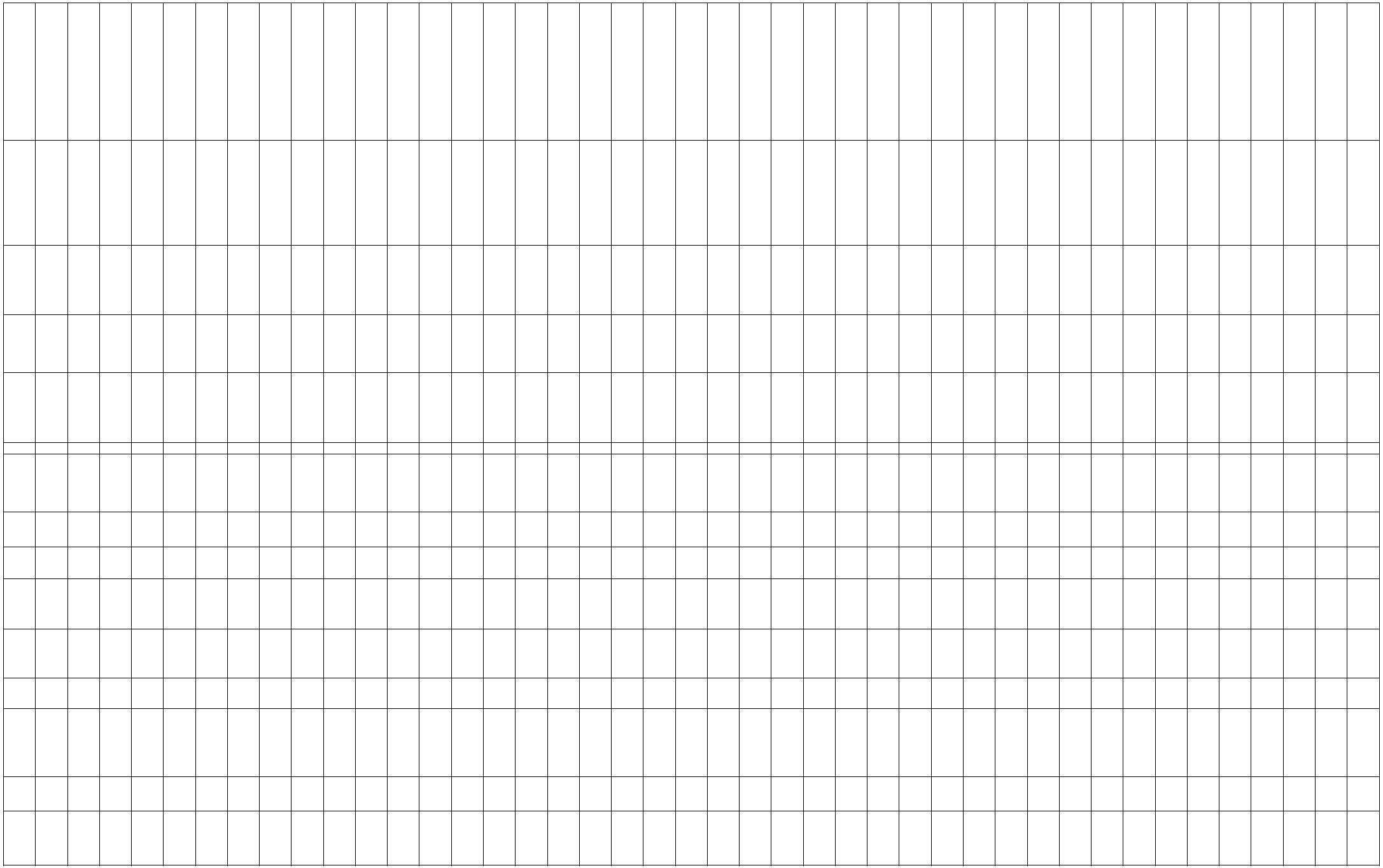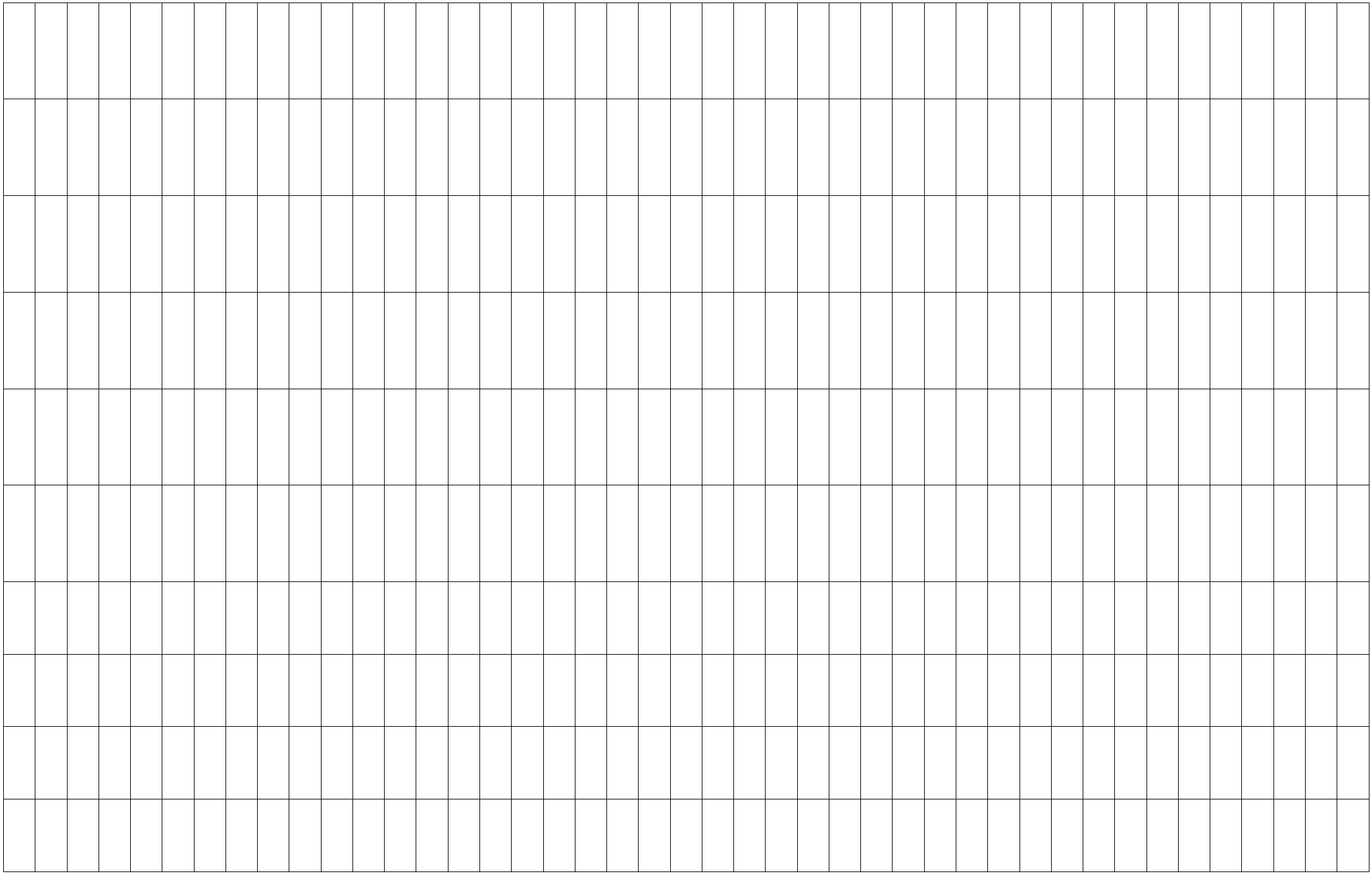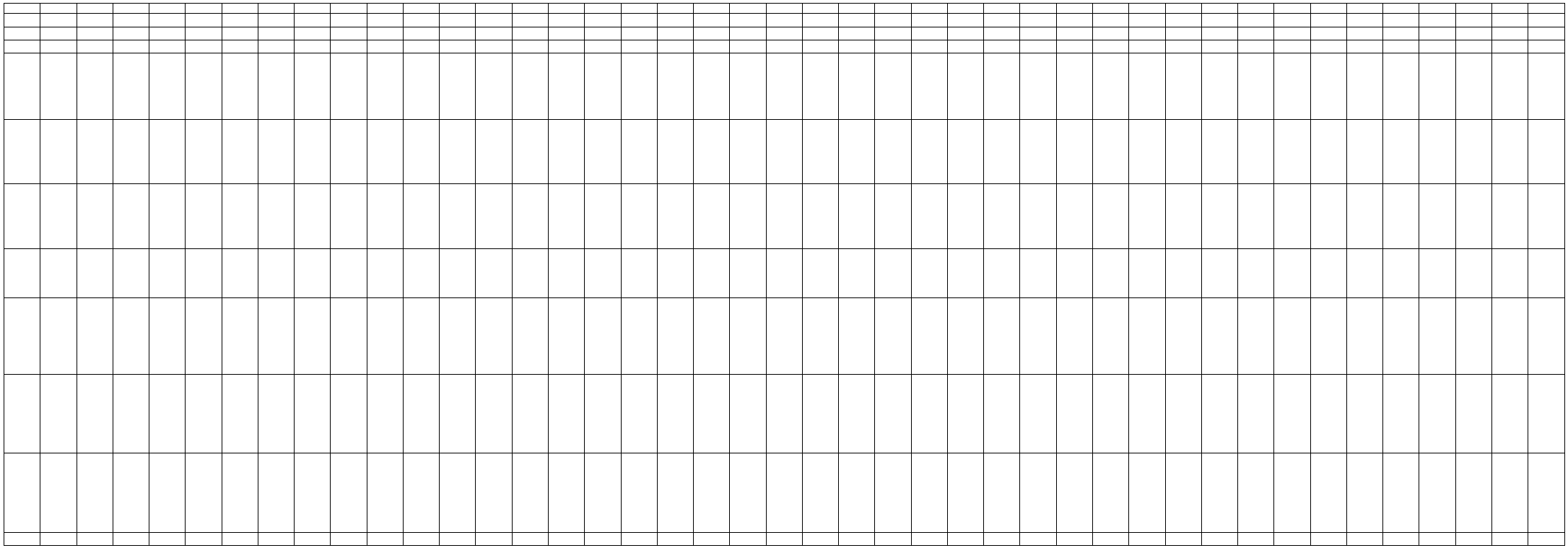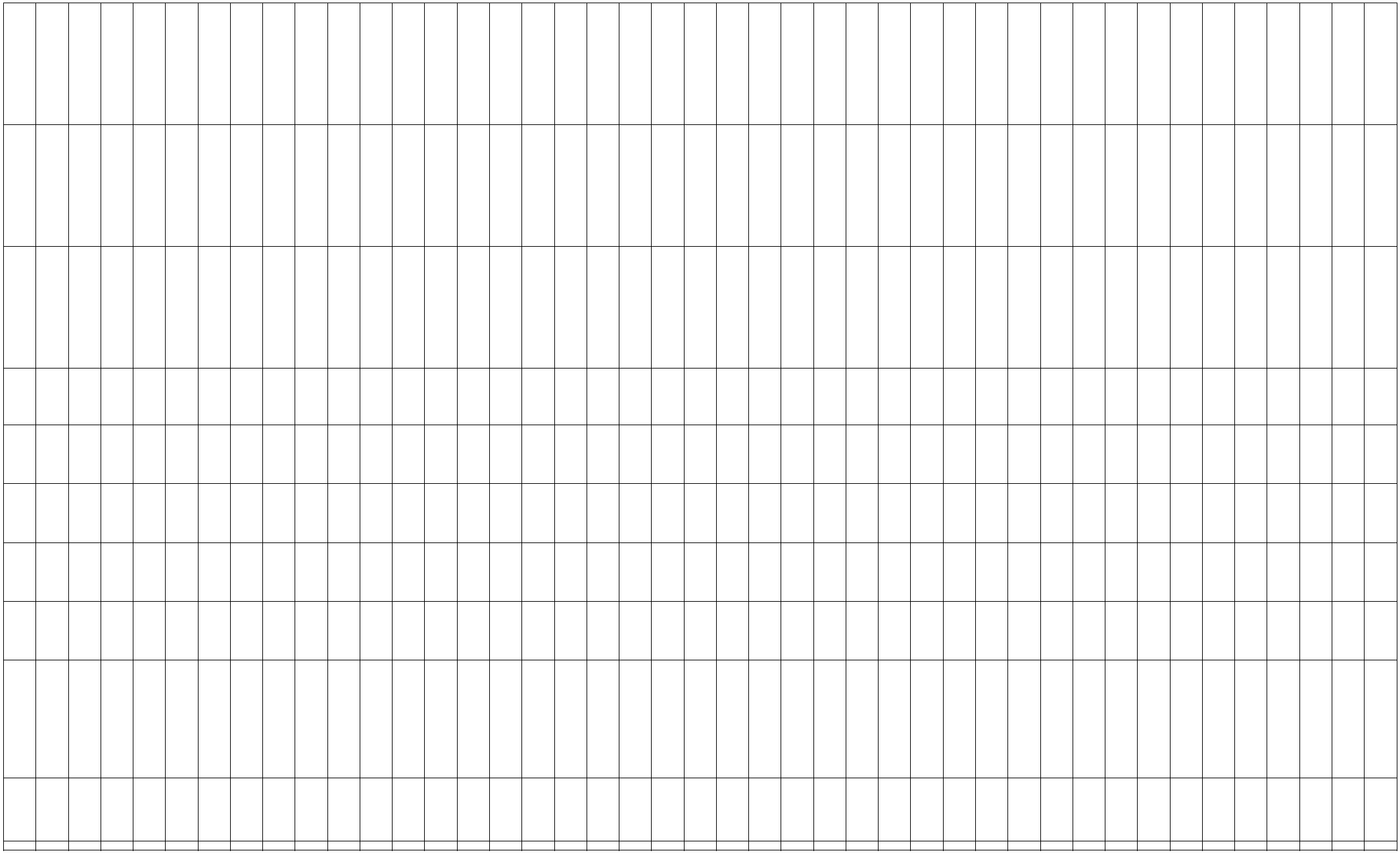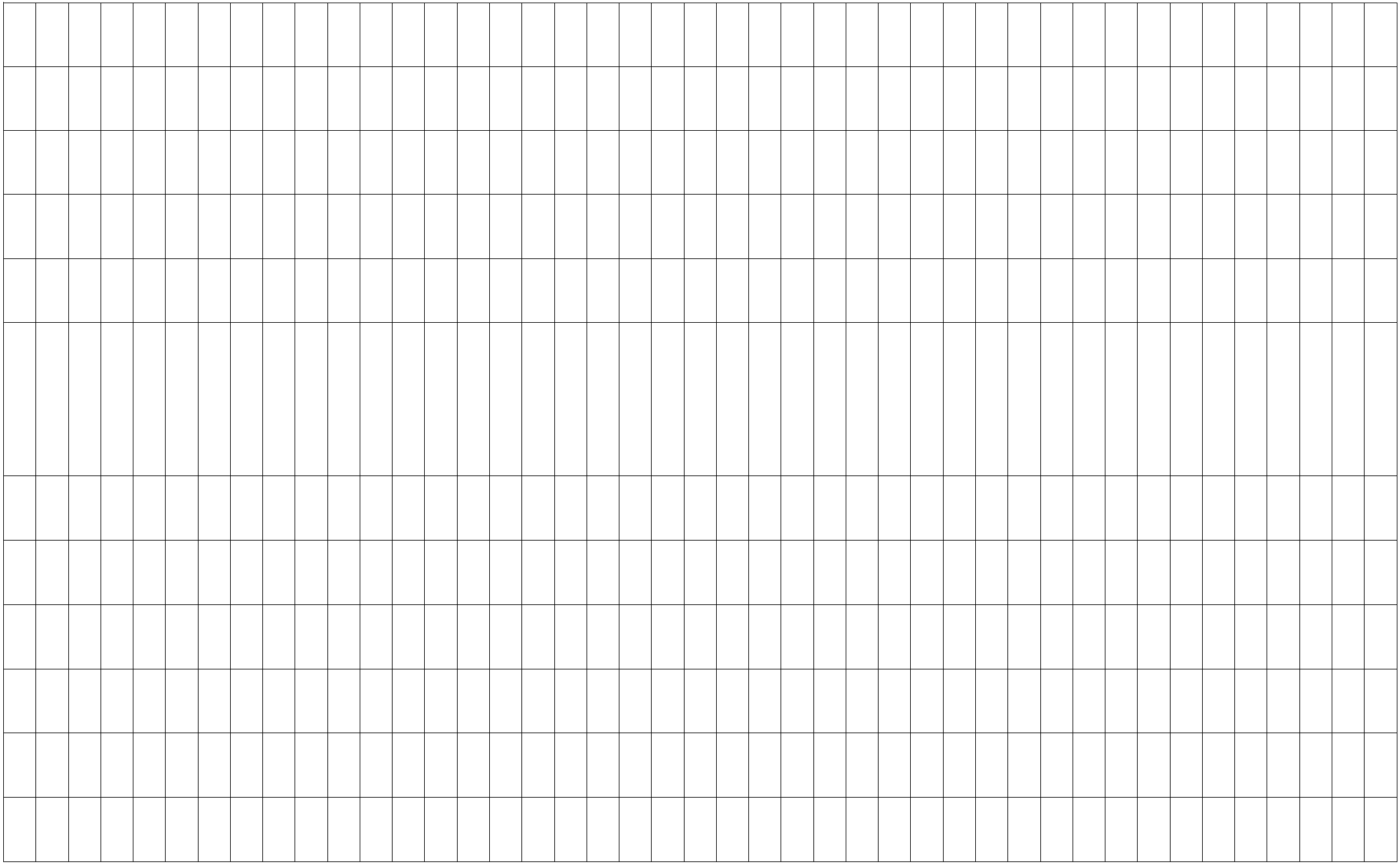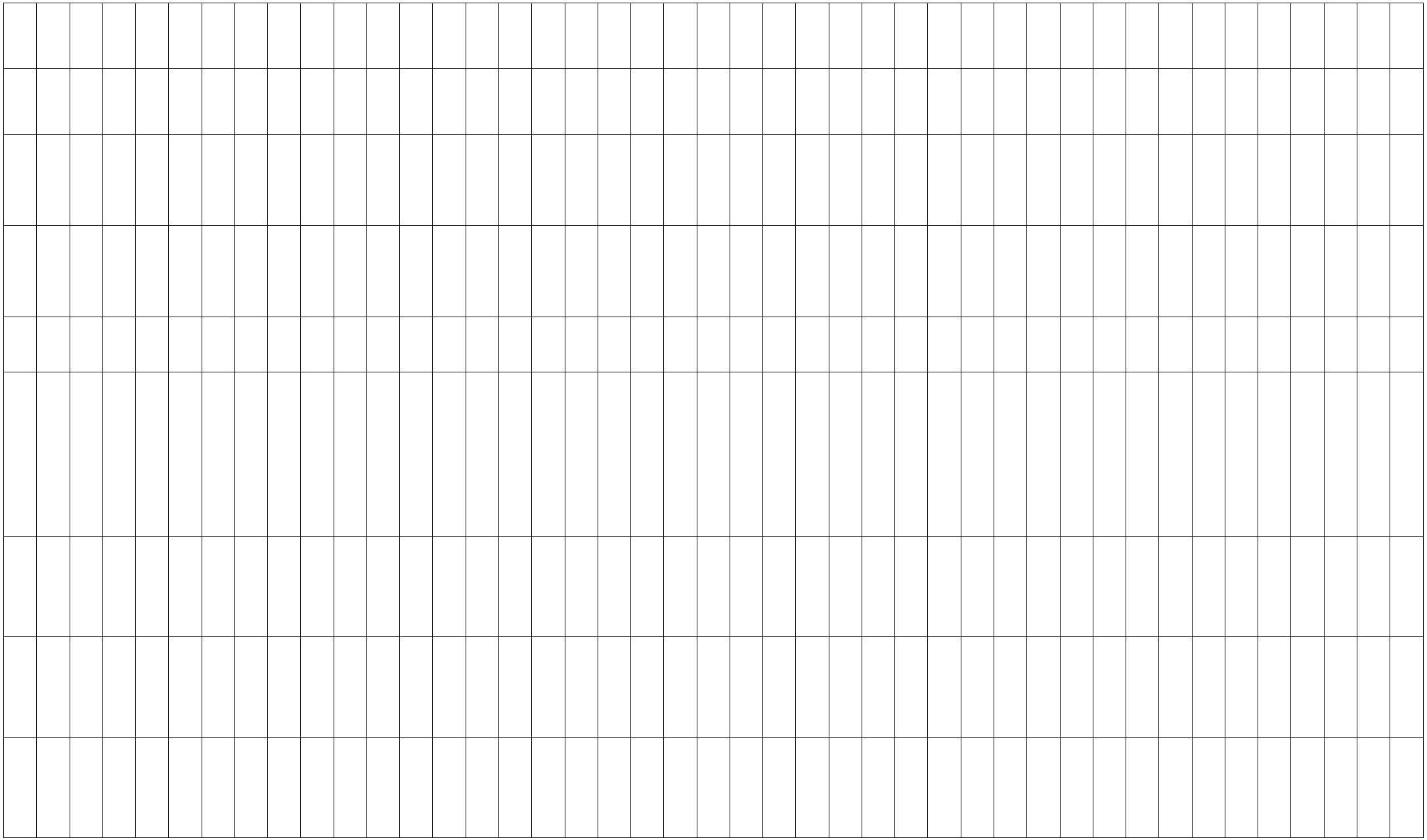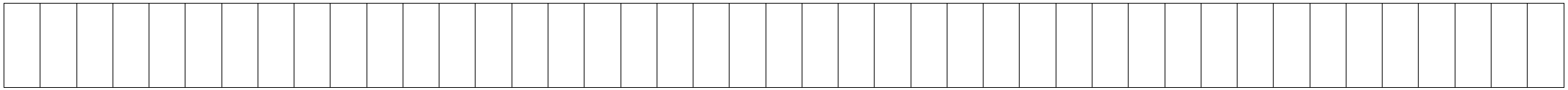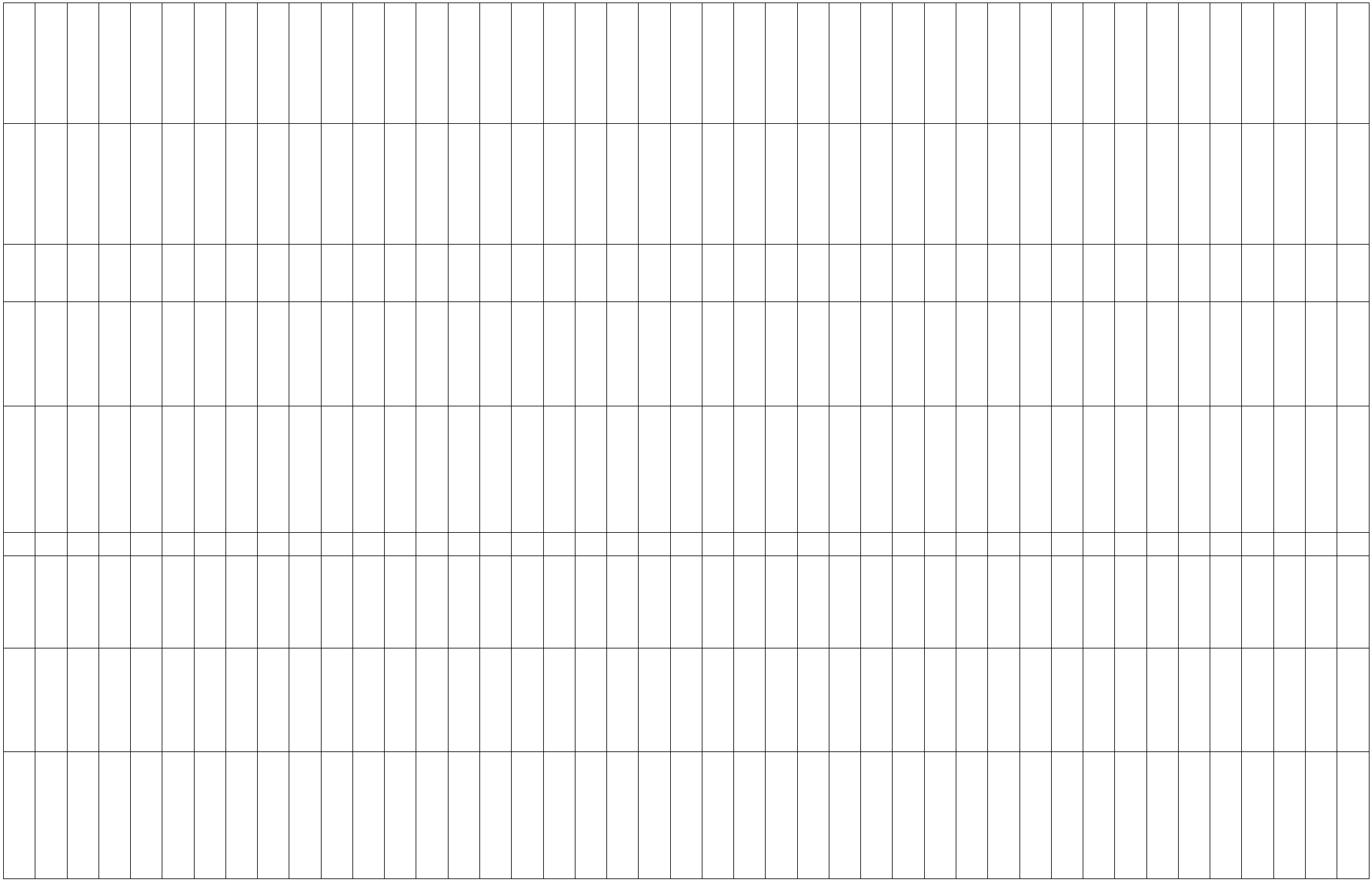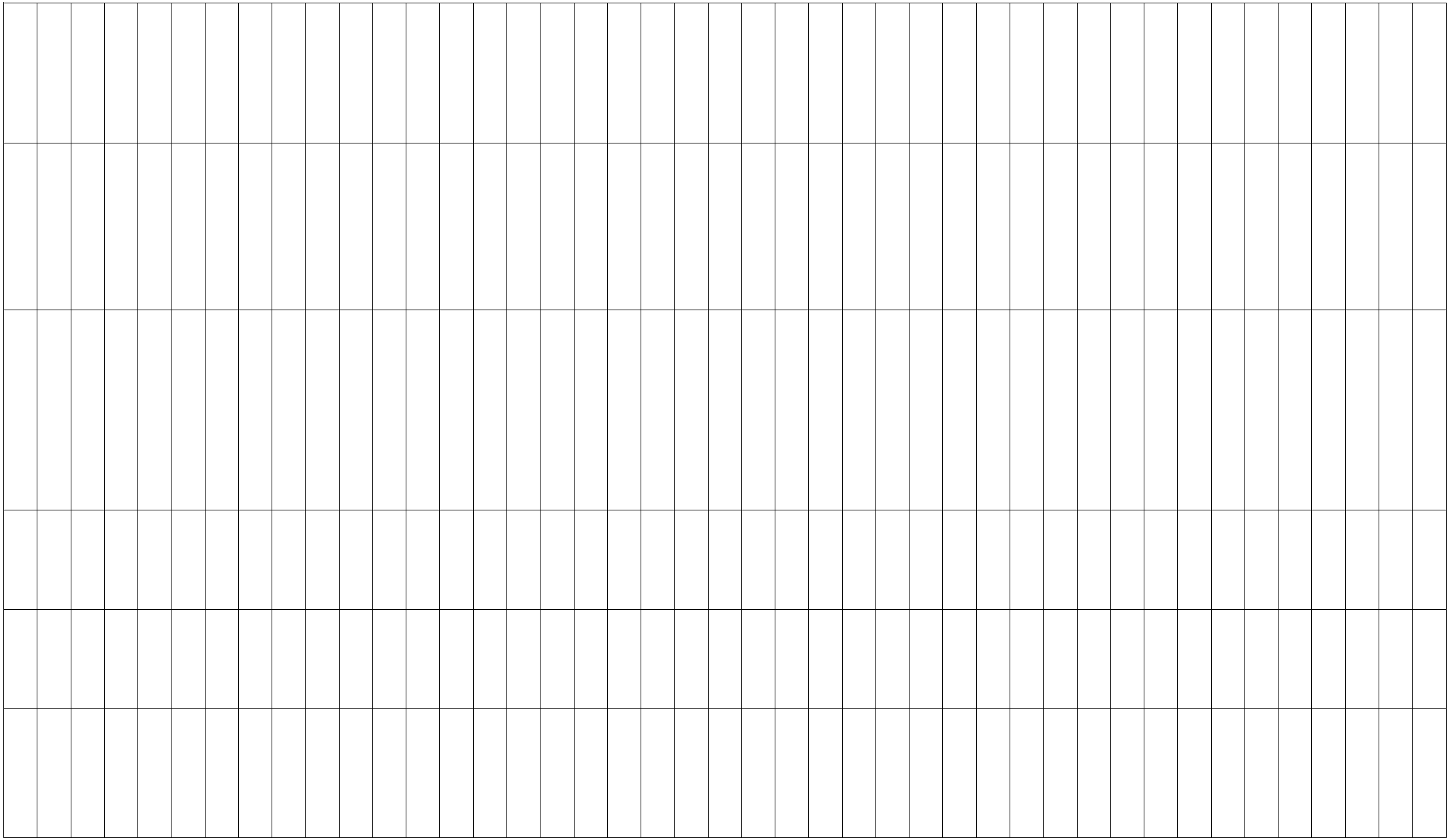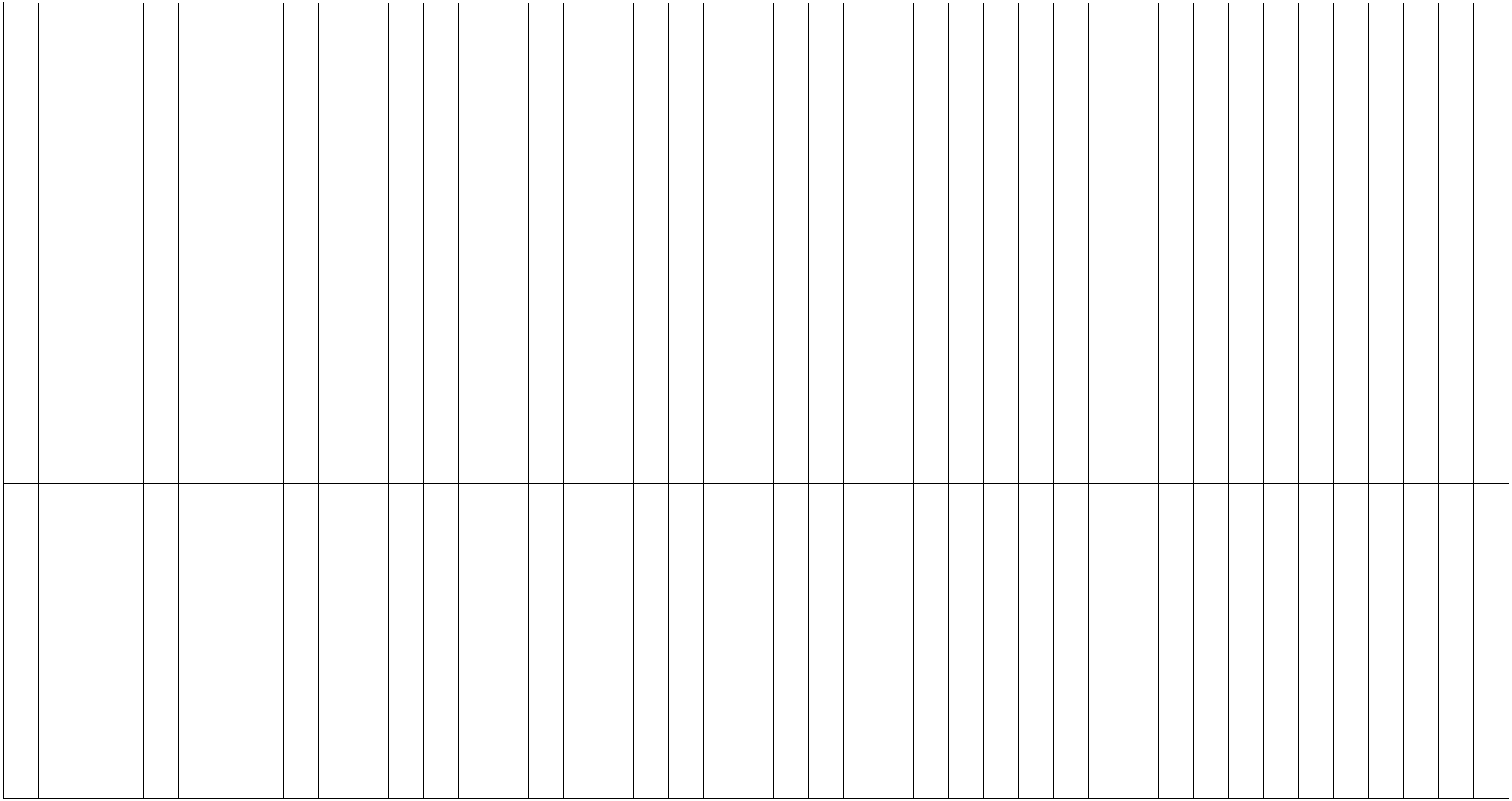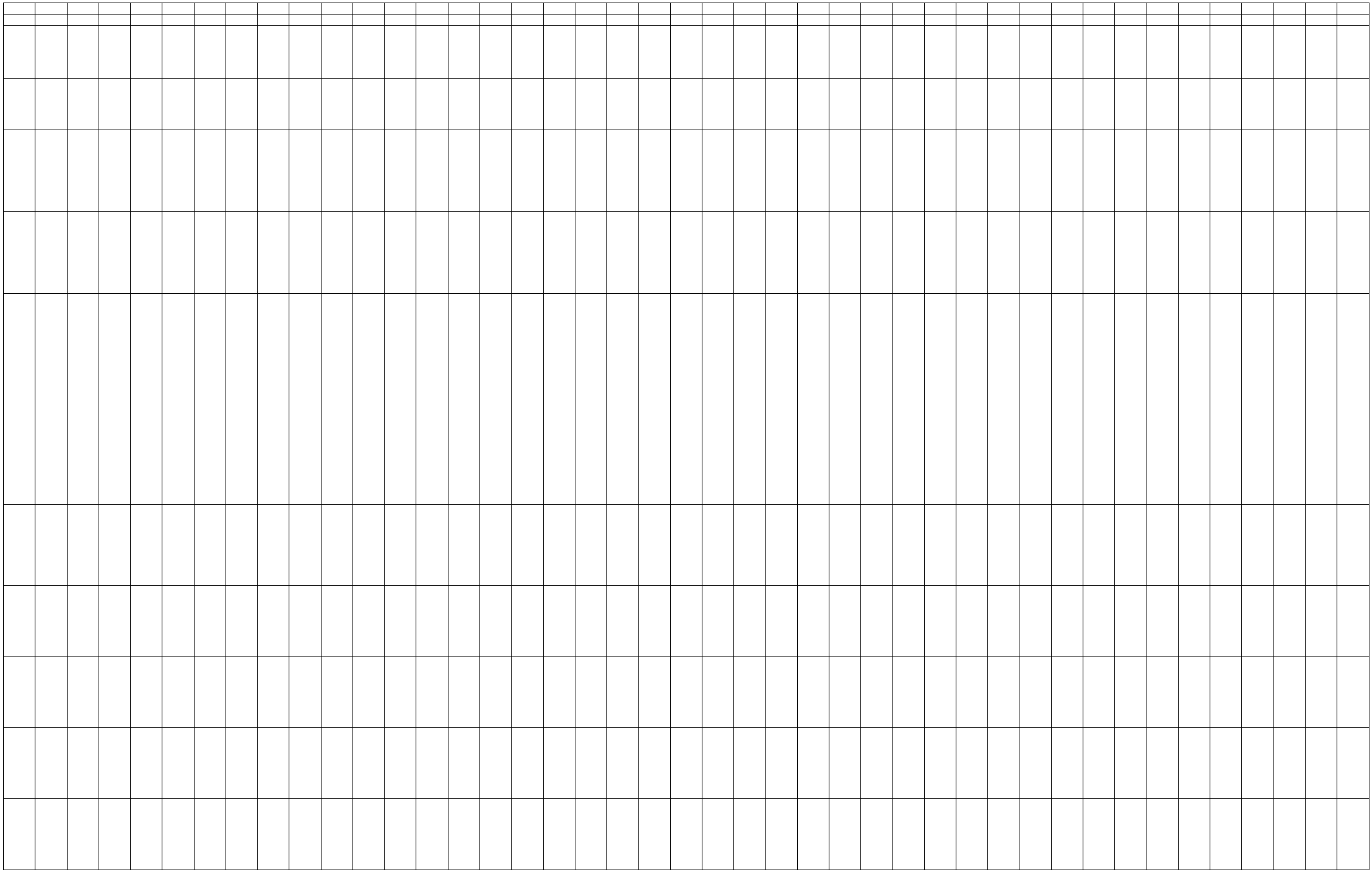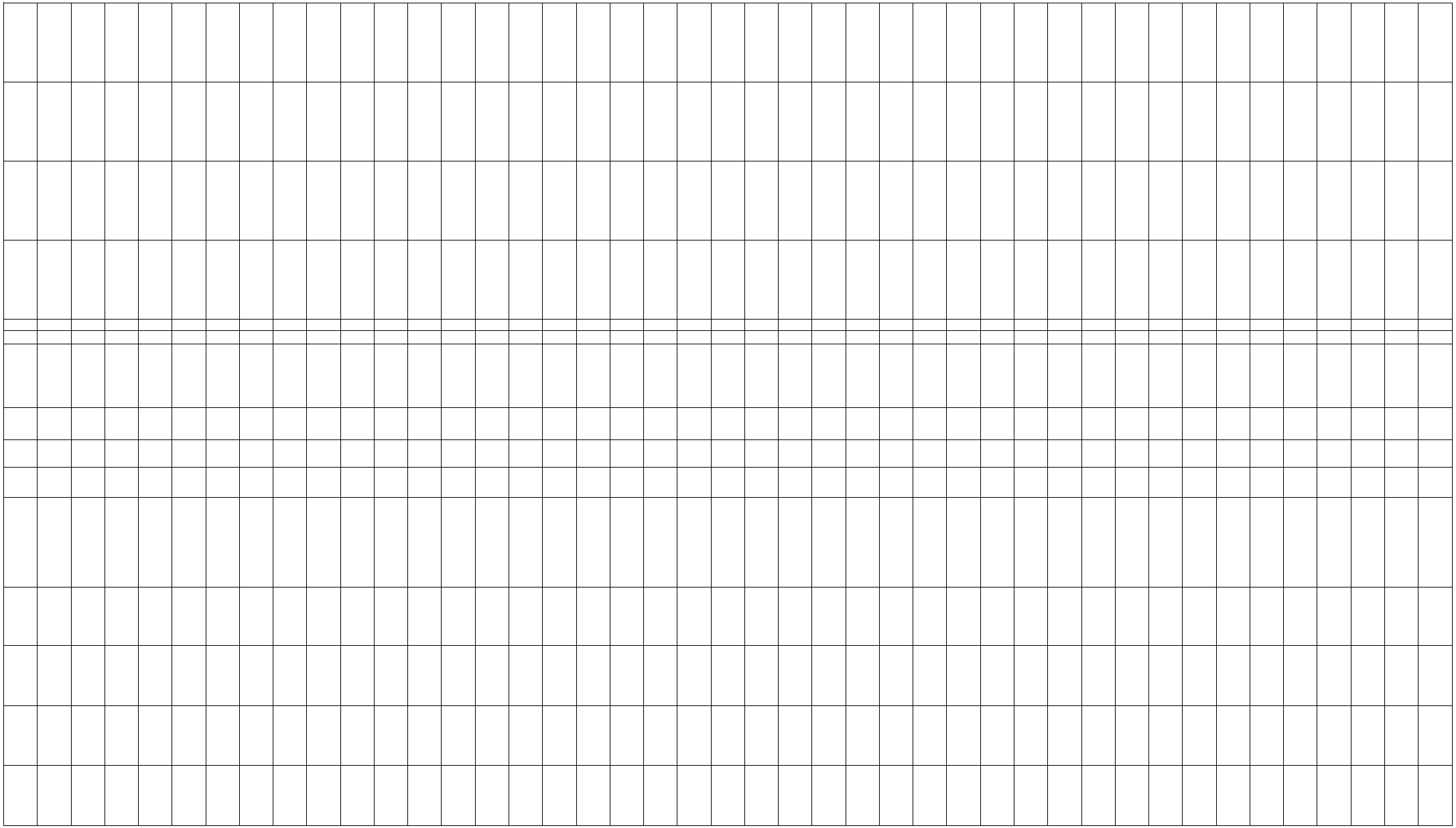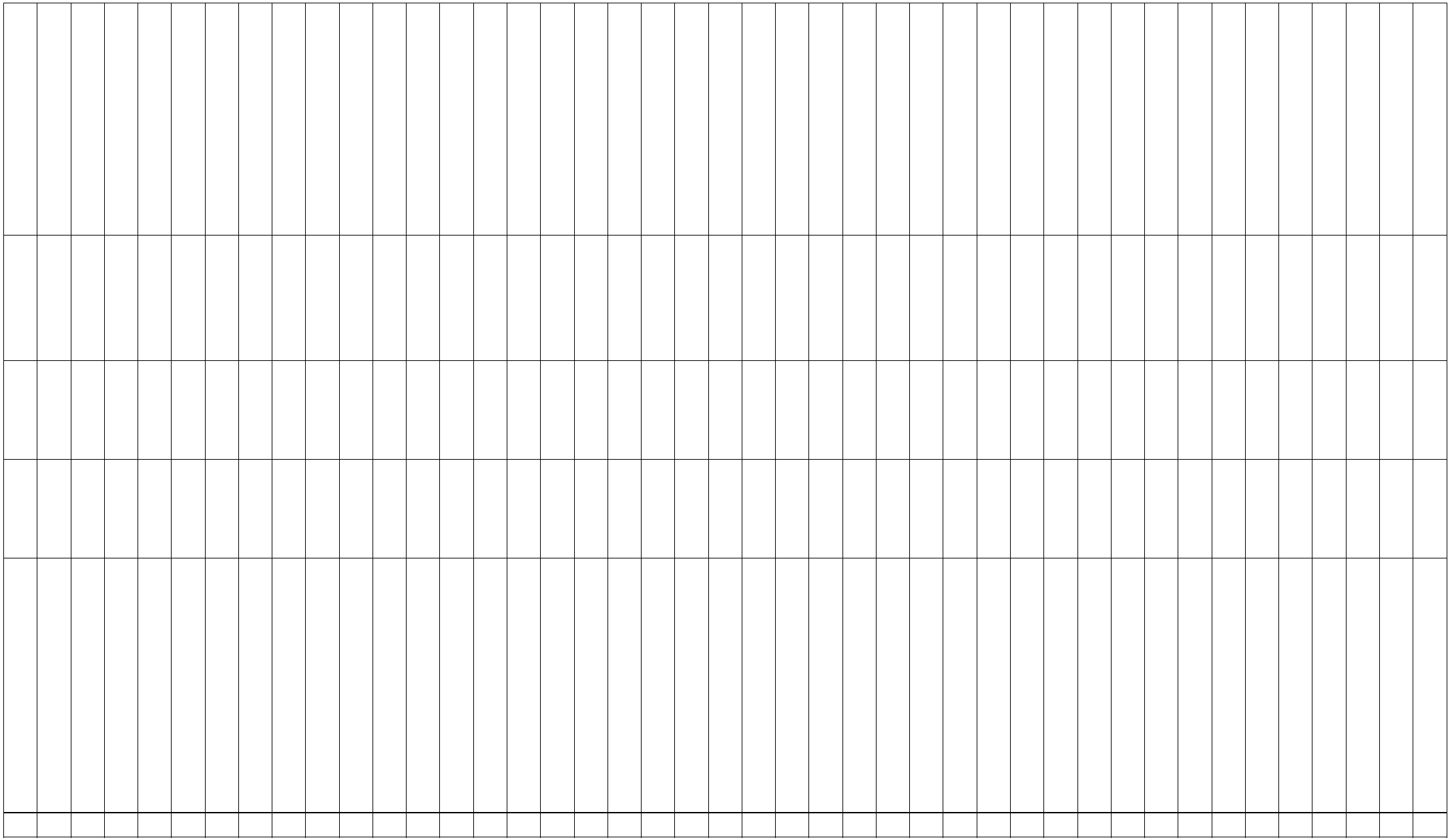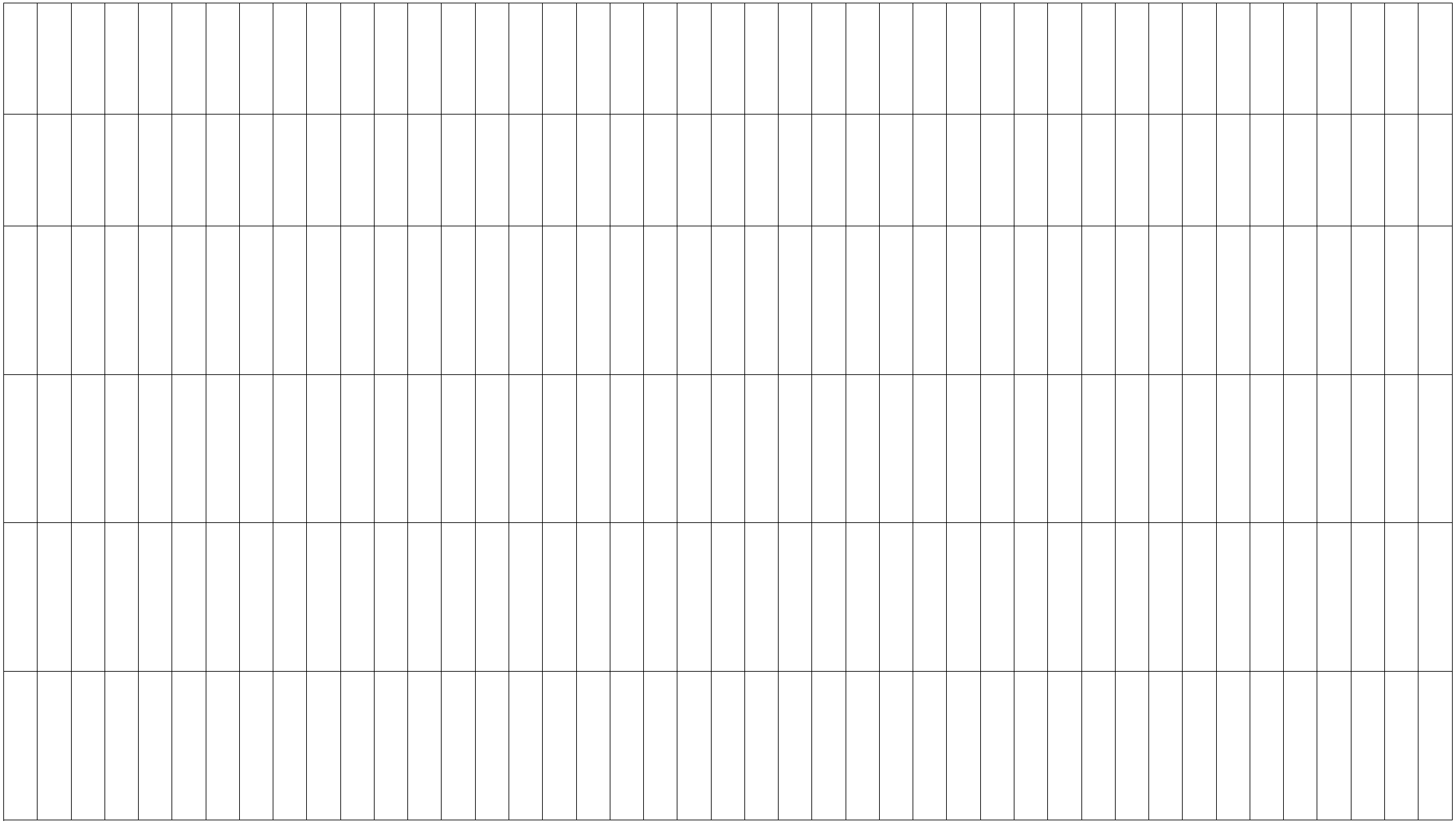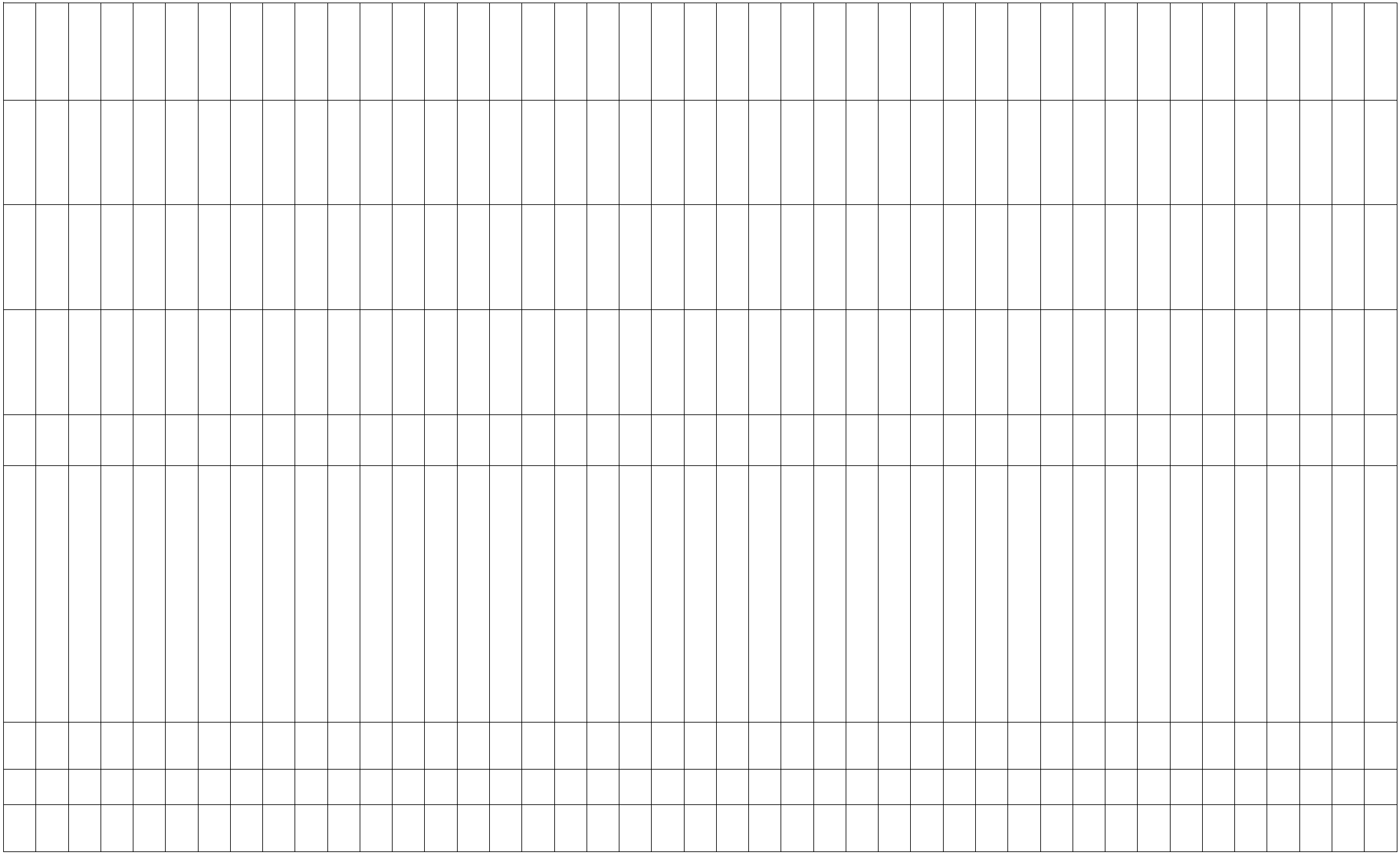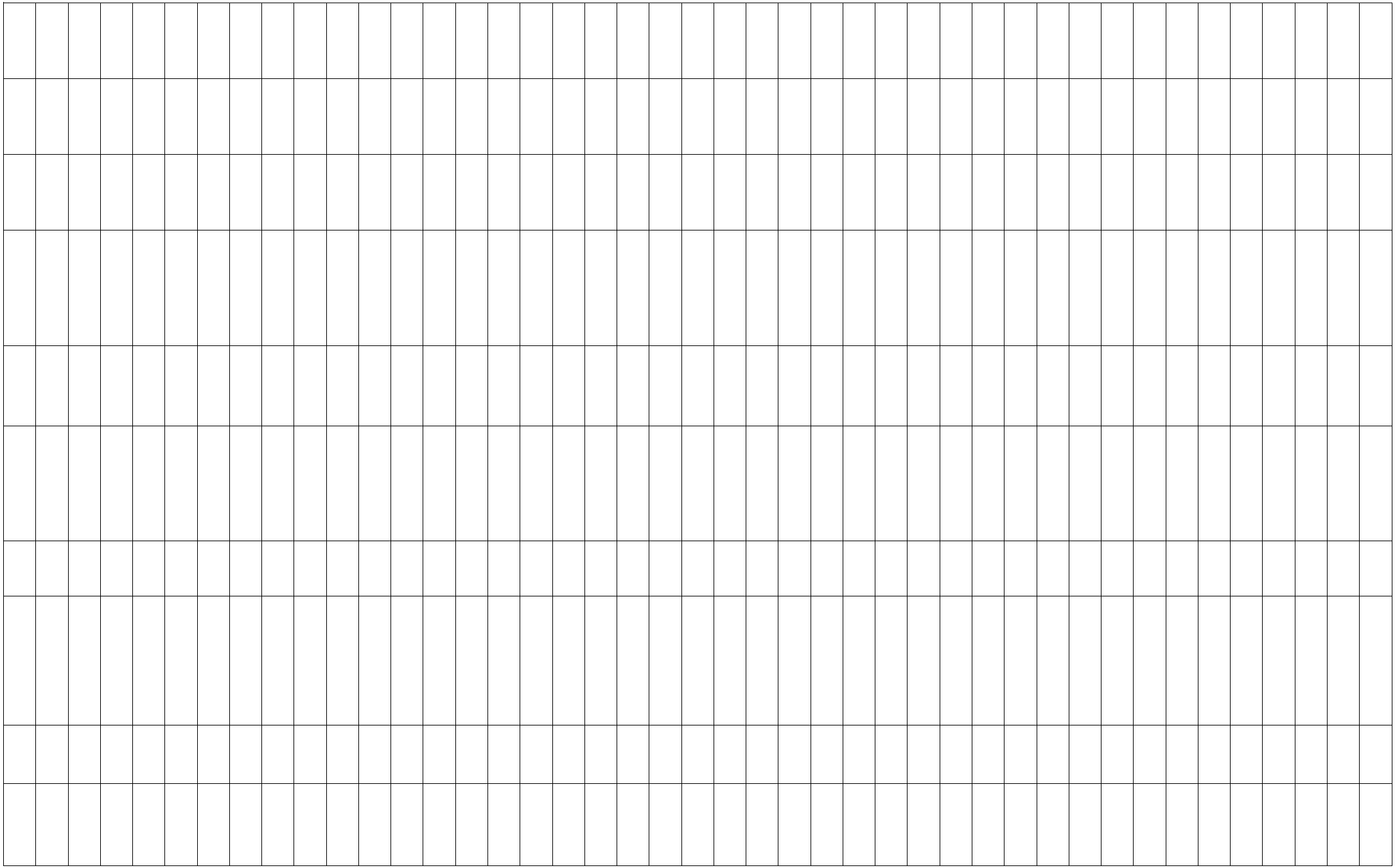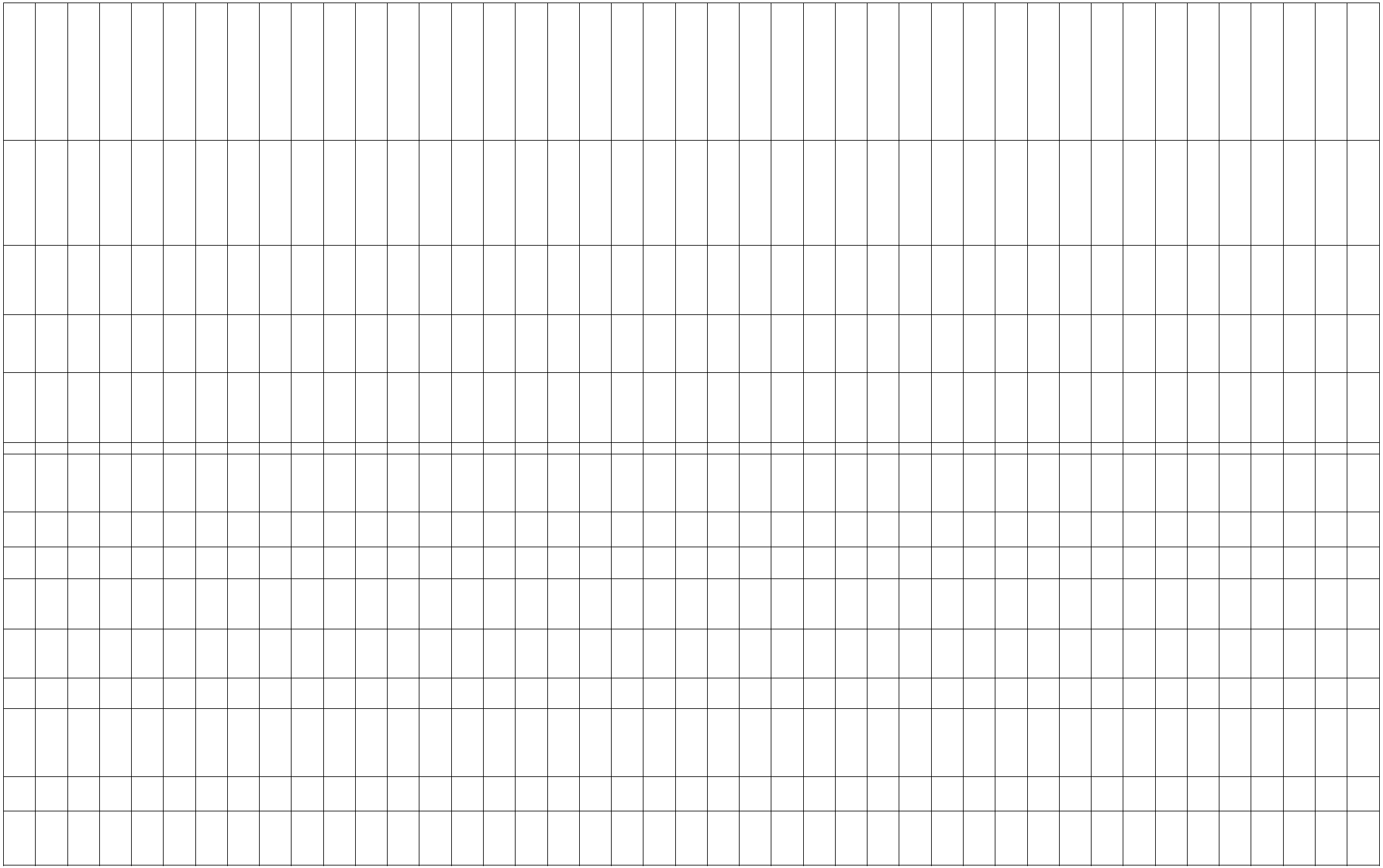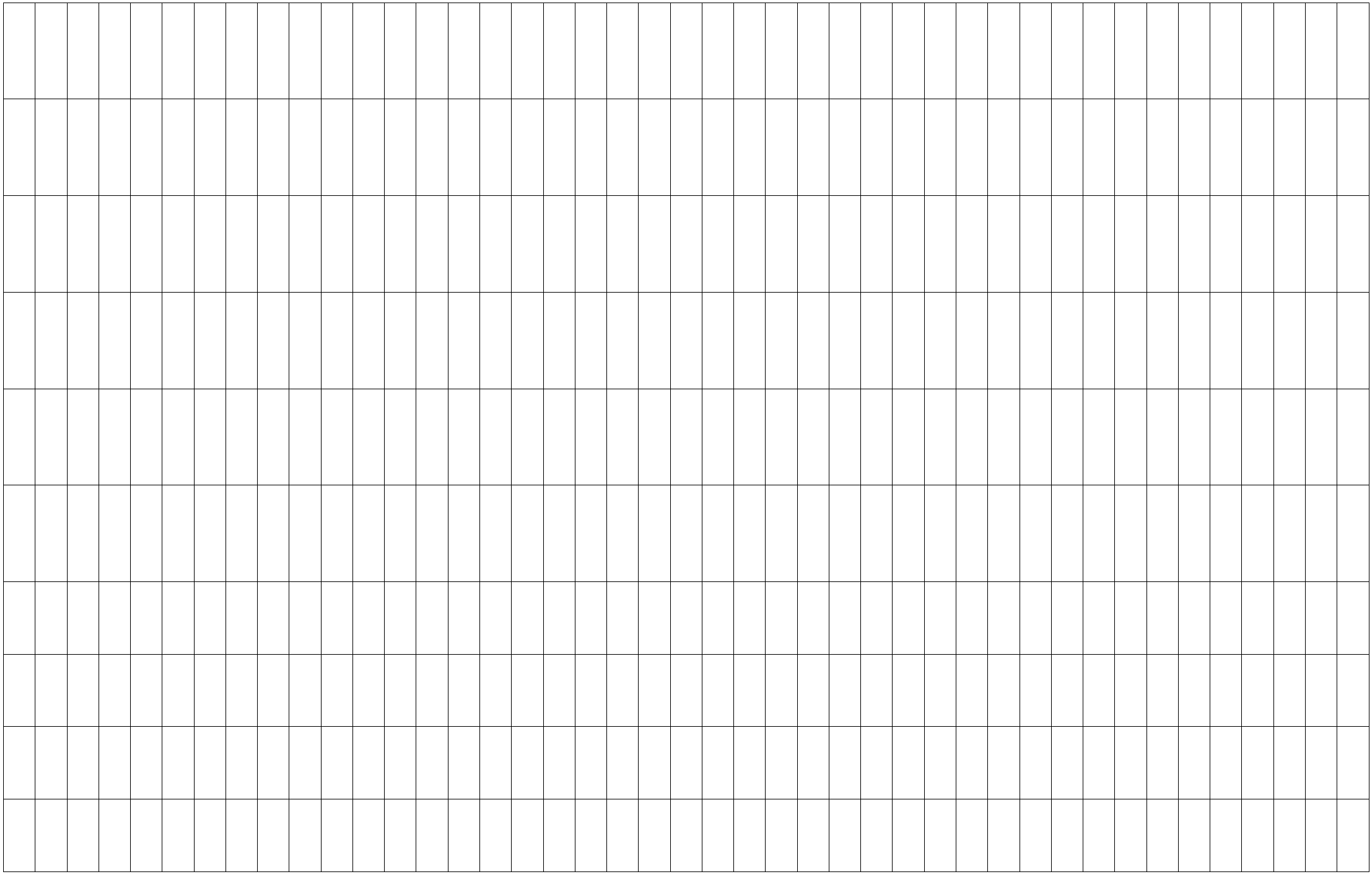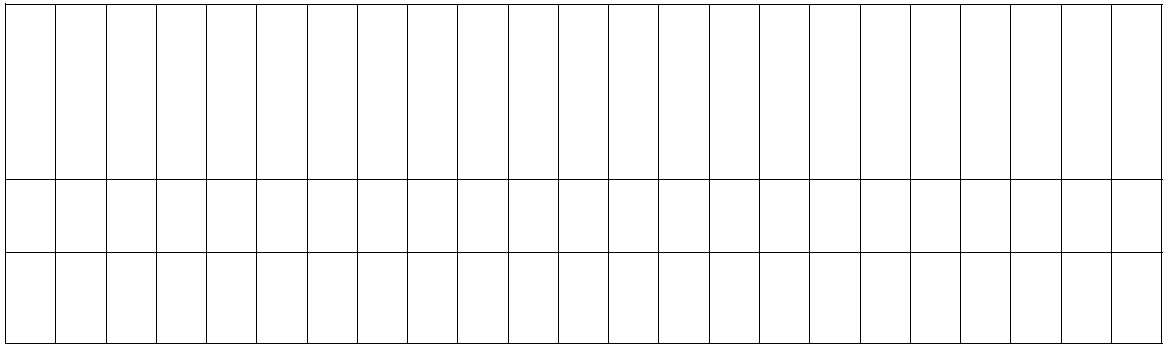
Code																																									
1	19-Feb